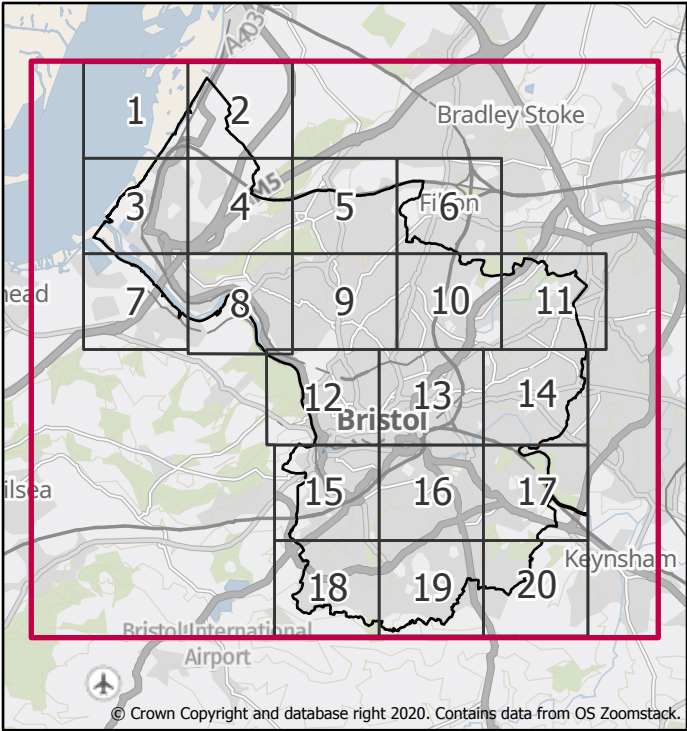
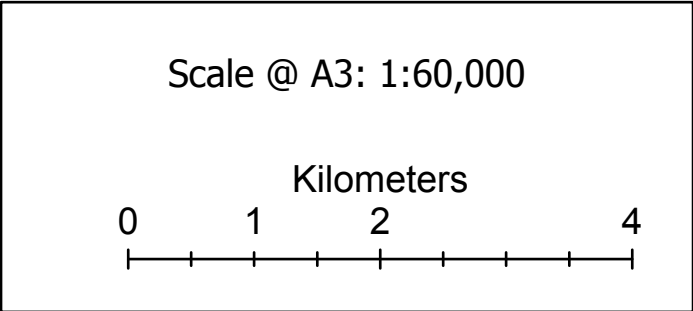


Level 1 Strategic Flood Risk Assessment



Sequential Test

- Present day Flood Zone 3
- Bristol City Boundary

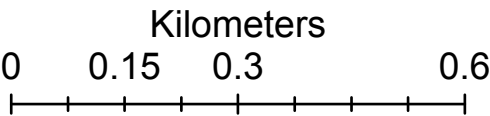


Level 1 Strategic Flood Risk Assessment

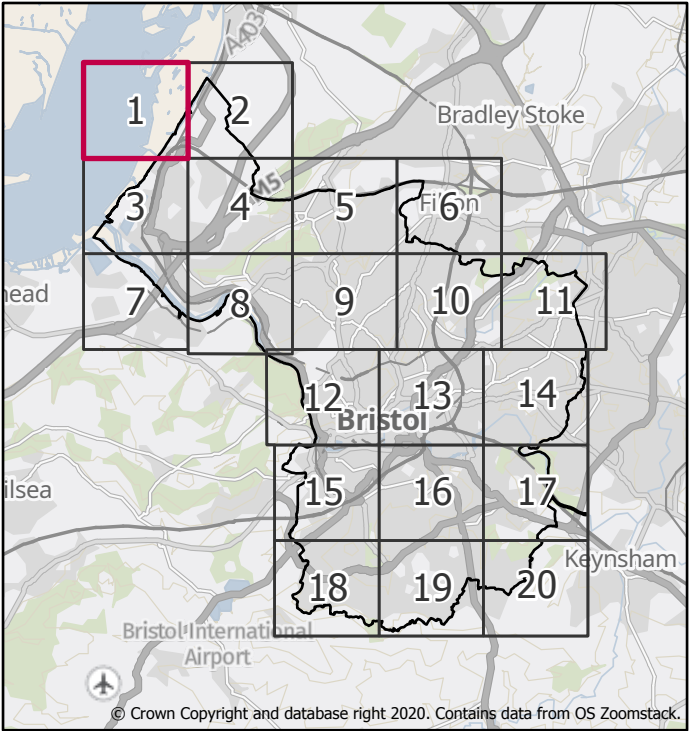
Sequential Test

-  Present day Flood Zone 3
-  Bristol City Boundary

Scale @ A3: 1:10,000

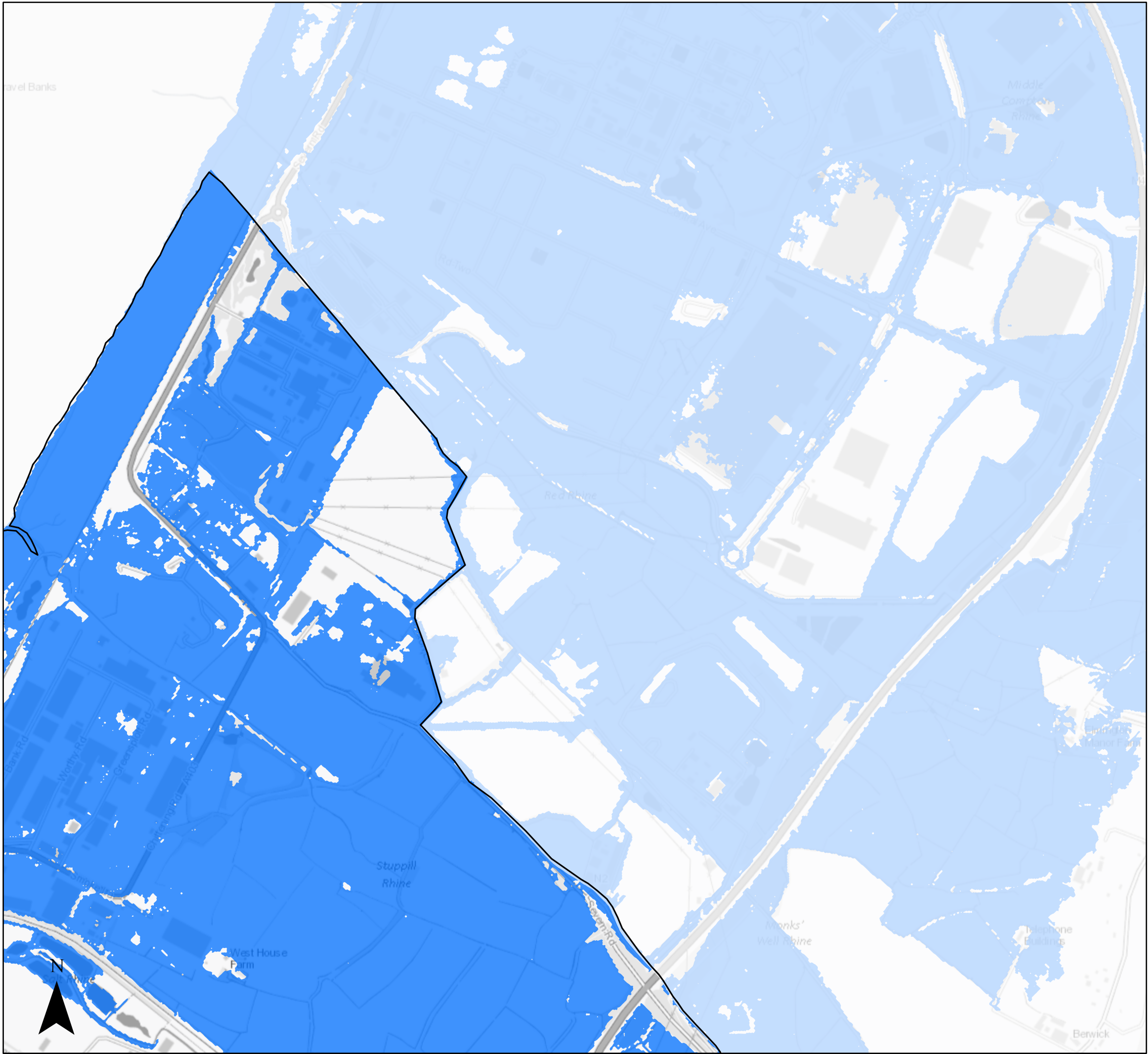


Page 2 of 21



Created by the Flood Risk Team
26/11/2020

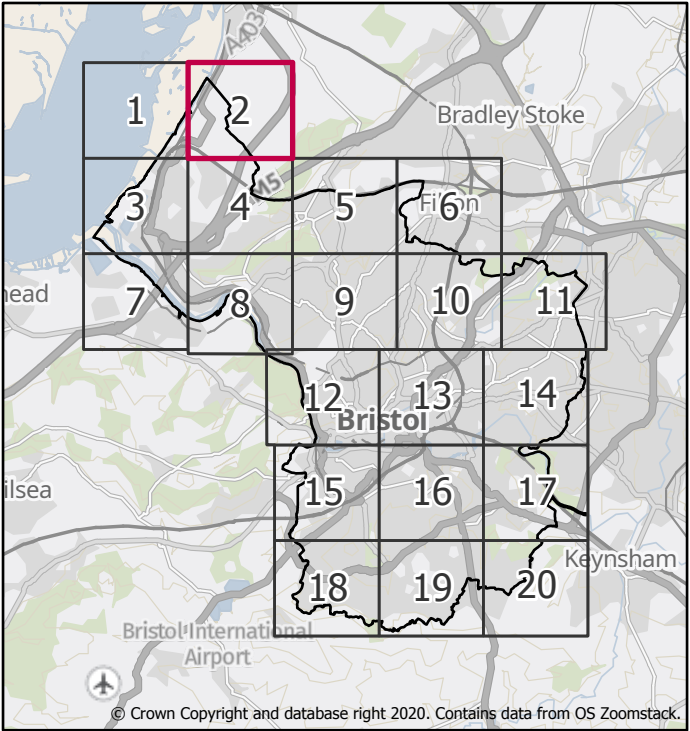
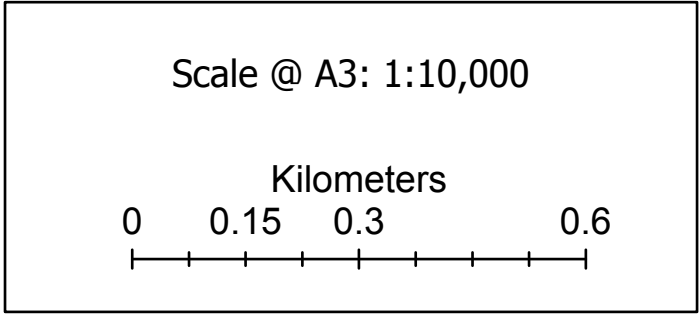




Level 1 Strategic Flood Risk Assessment

Sequential Test

- Present day Flood Zone 3
- Bristol City Boundary

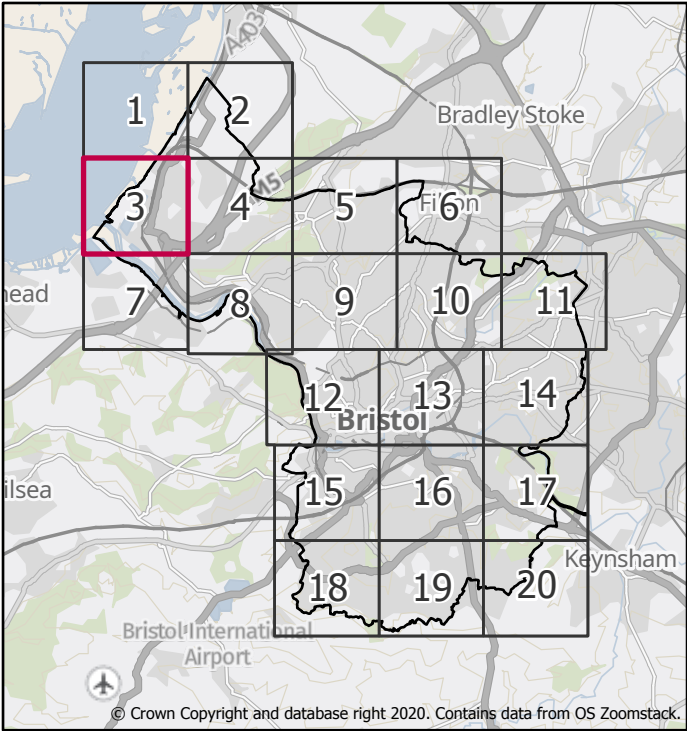
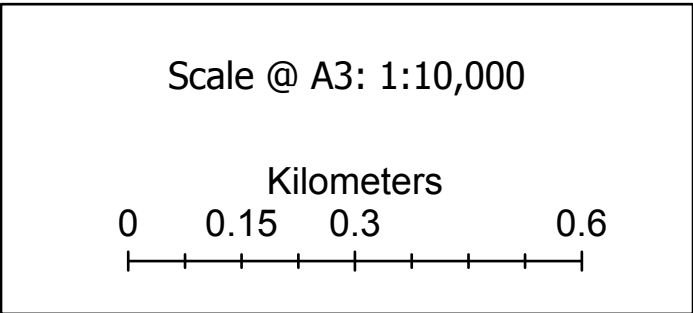


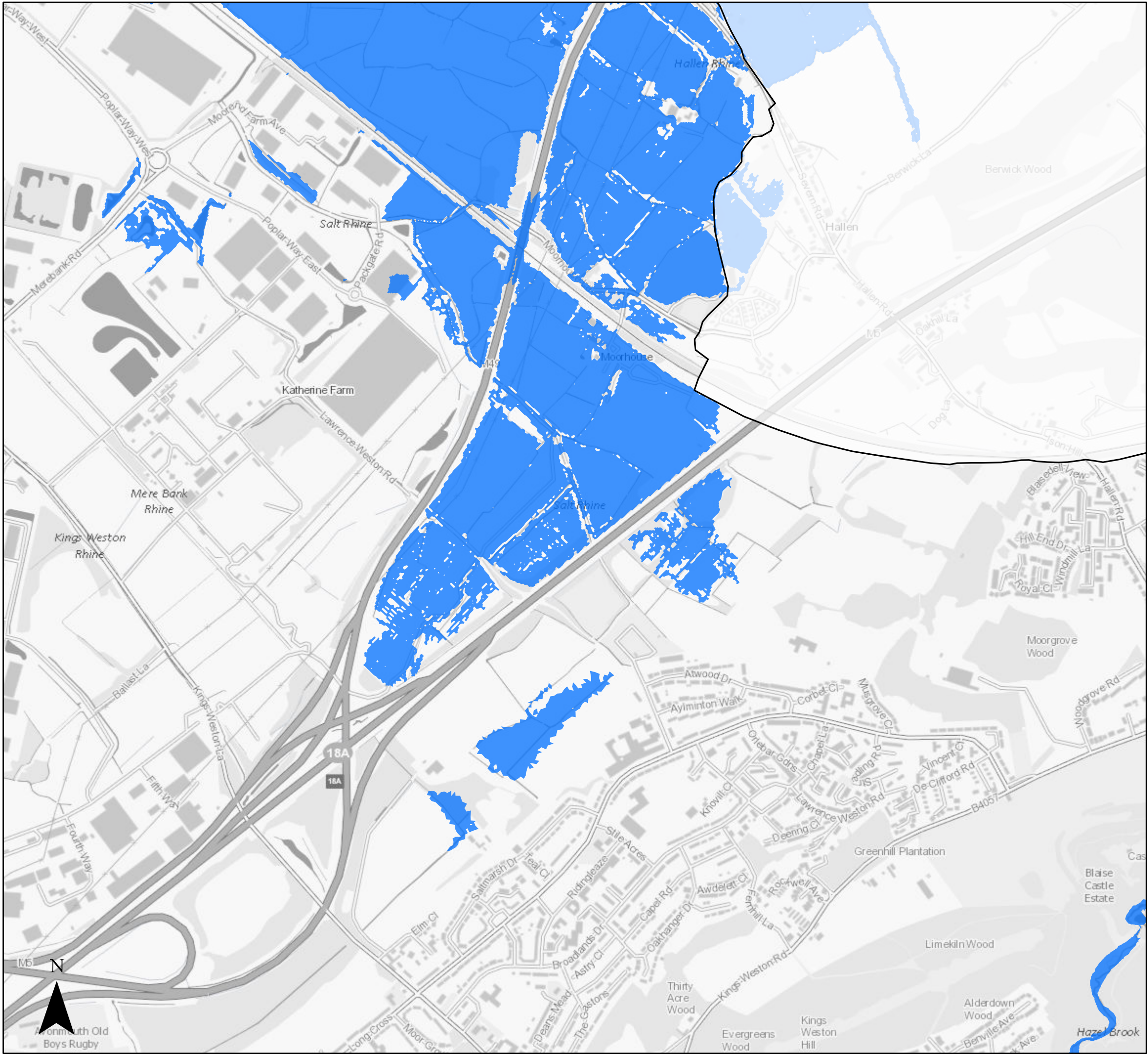


Level 1 Strategic Flood Risk Assessment

Sequential Test

- Present day Flood Zone 3
- Bristol City Boundary

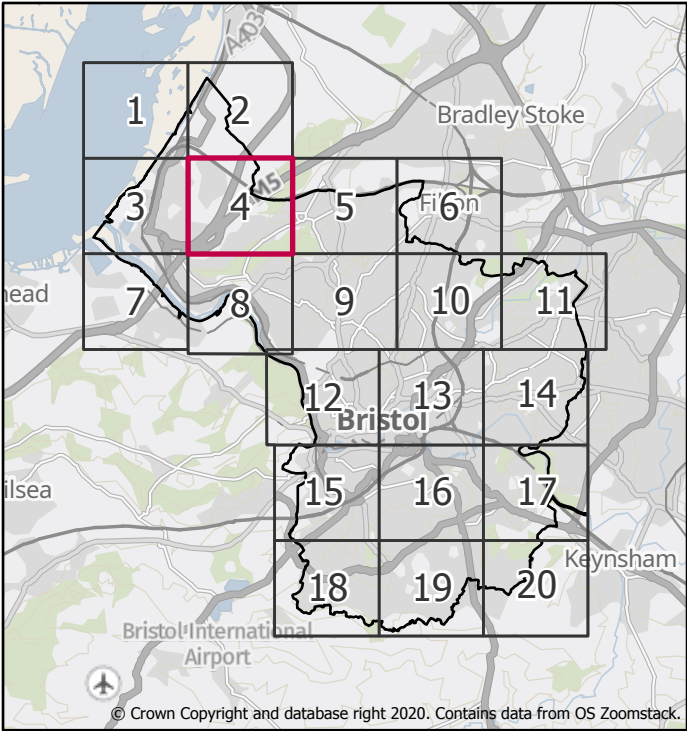
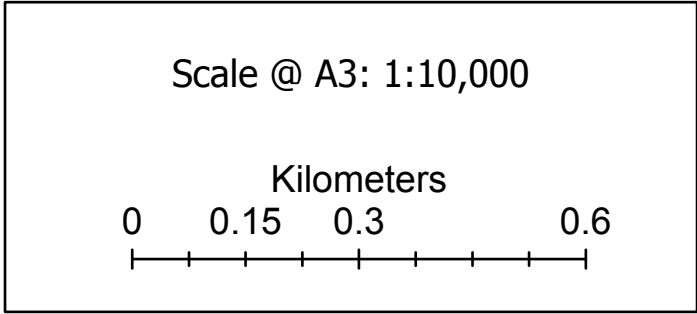




Level 1 Strategic Flood Risk Assessment



Sequential Test

- Present day Flood Zone 3
- Bristol City Boundary

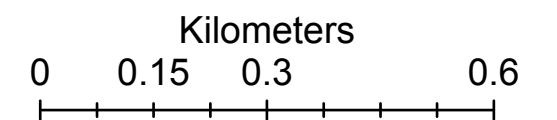


Level 1 Strategic Flood Risk Assessment

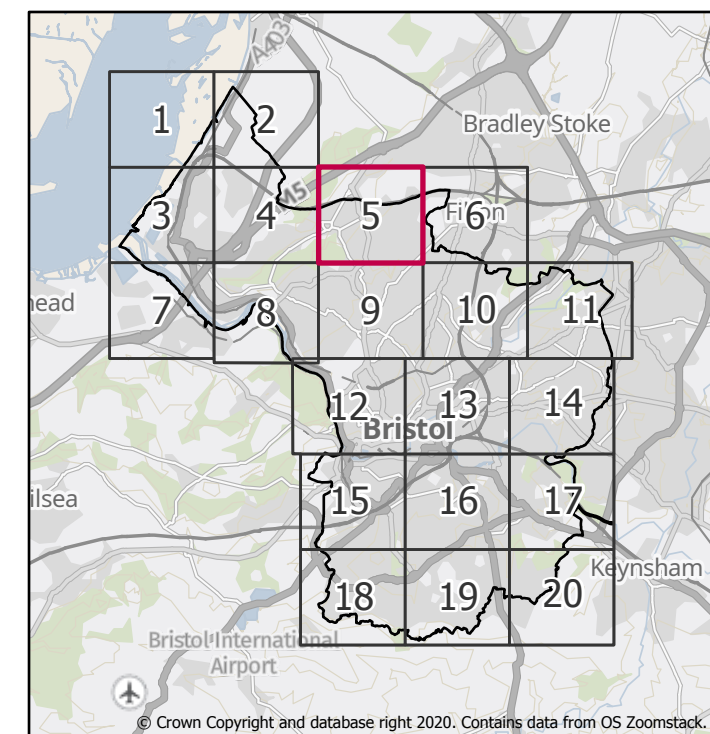
Sequential Test

-  Present day Flood Zone 3
-  Bristol City Boundary

Scale @ A3: 1:10,000



Page 6 of 21



Created by the Flood Risk Team
26/11/2020

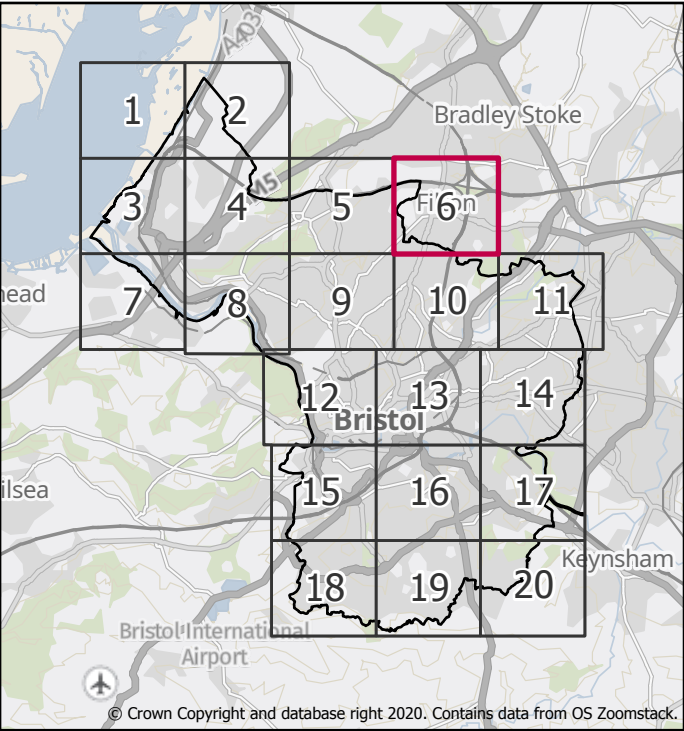
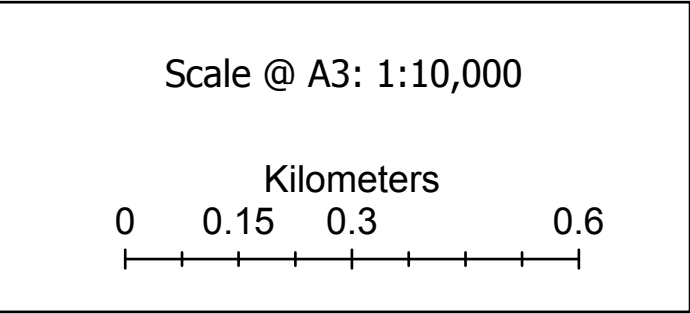


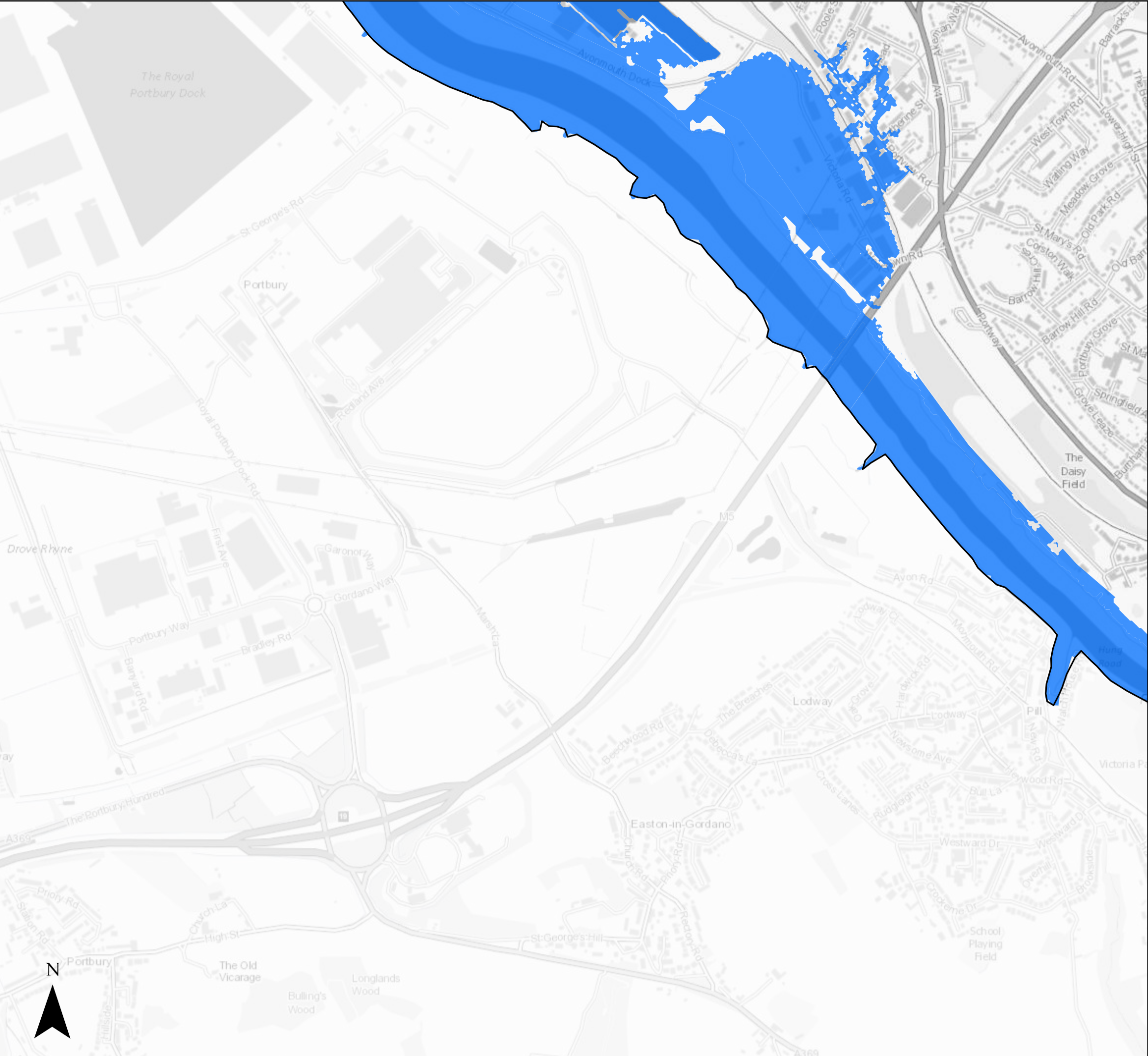


Level 1 Strategic Flood Risk Assessment

Sequential Test

- Present day Flood Zone 3
- Bristol City Boundary

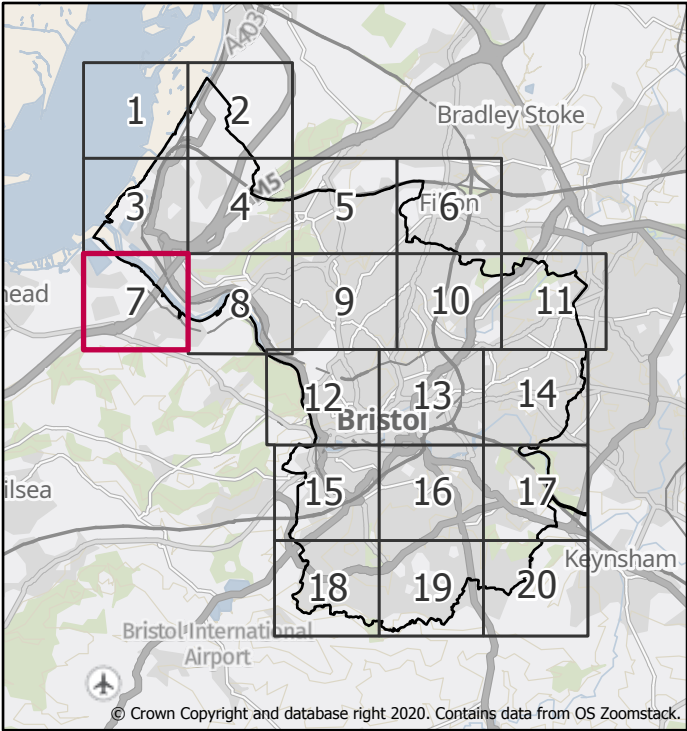
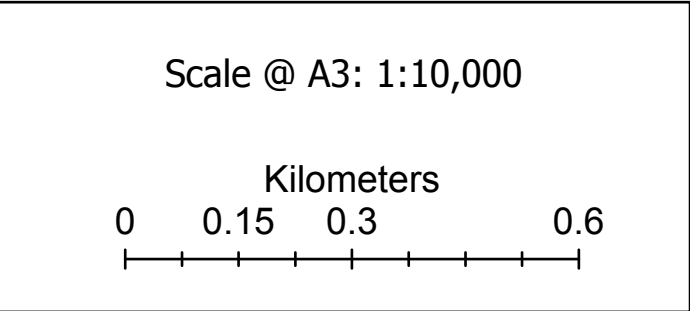


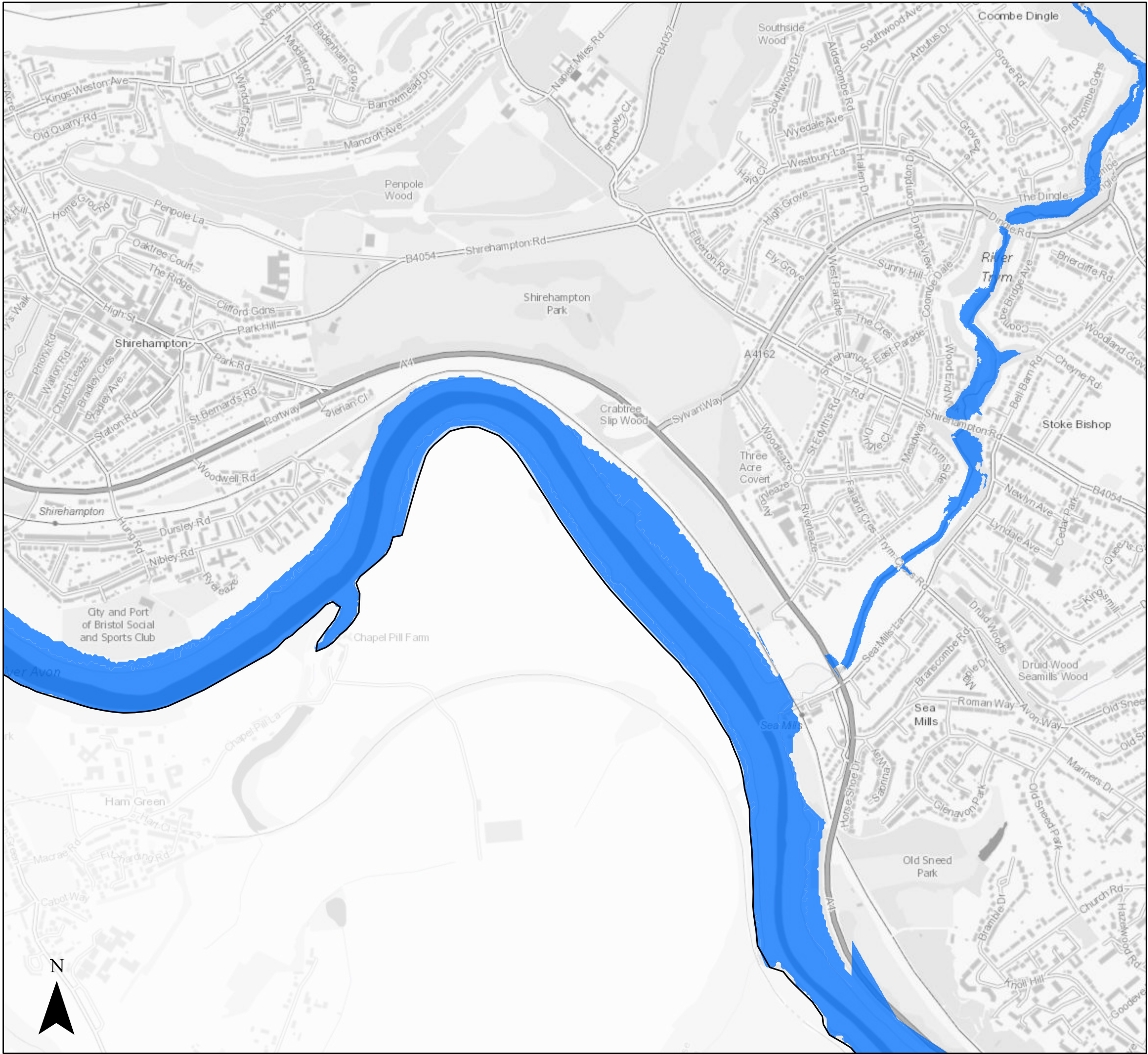


Level 1 Strategic Flood Risk Assessment

Sequential Test



- Present day Flood Zone 3
- Bristol City Boundary

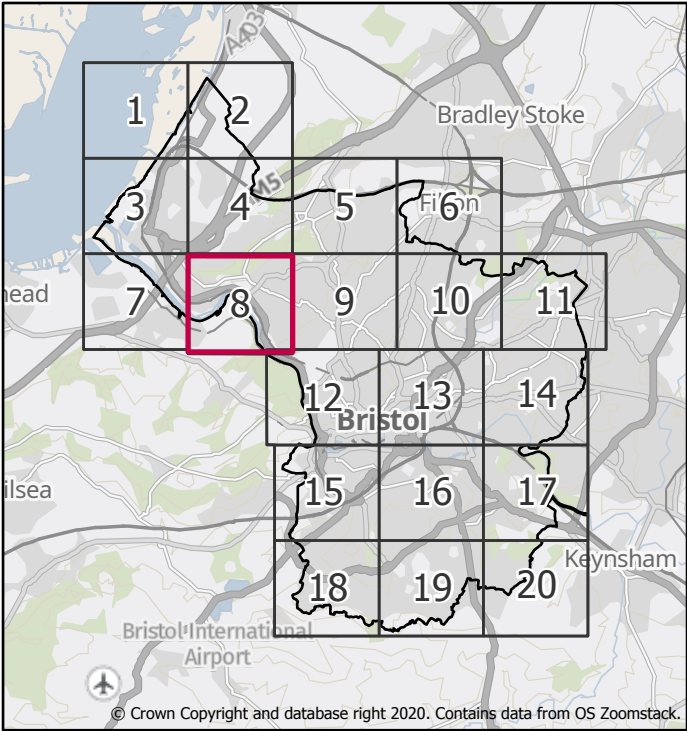
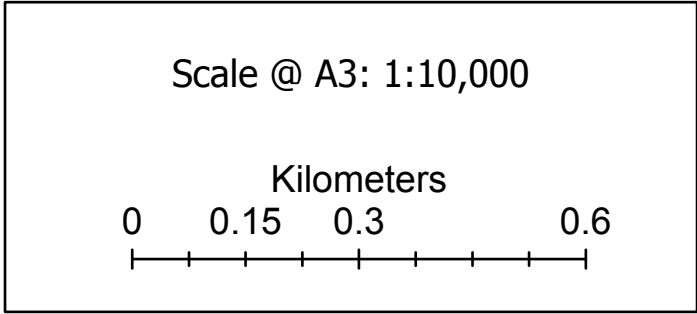


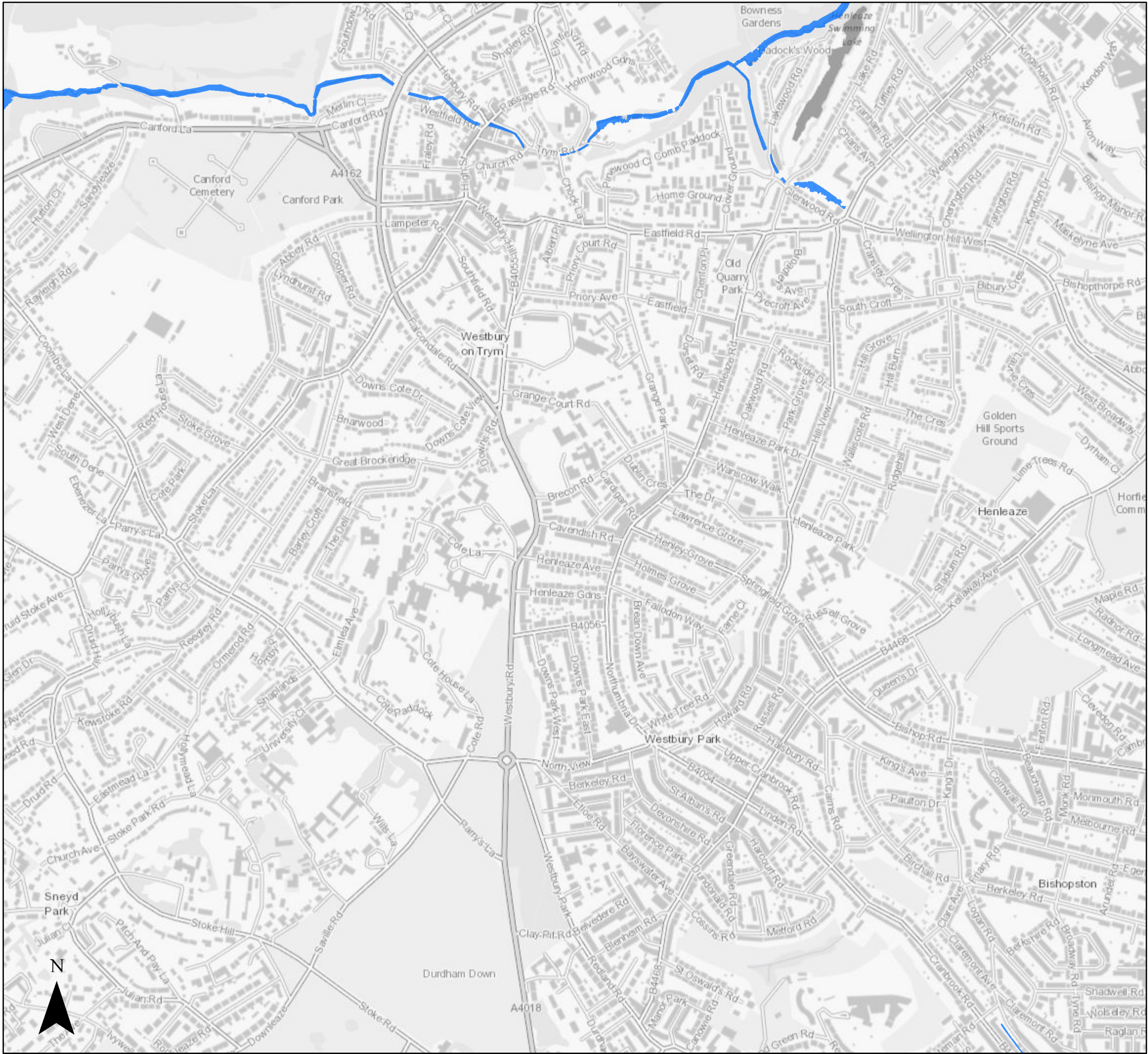


Level 1 Strategic Flood Risk Assessment

Sequential Test



-  Present day Flood Zone 3
-  Bristol City Boundary

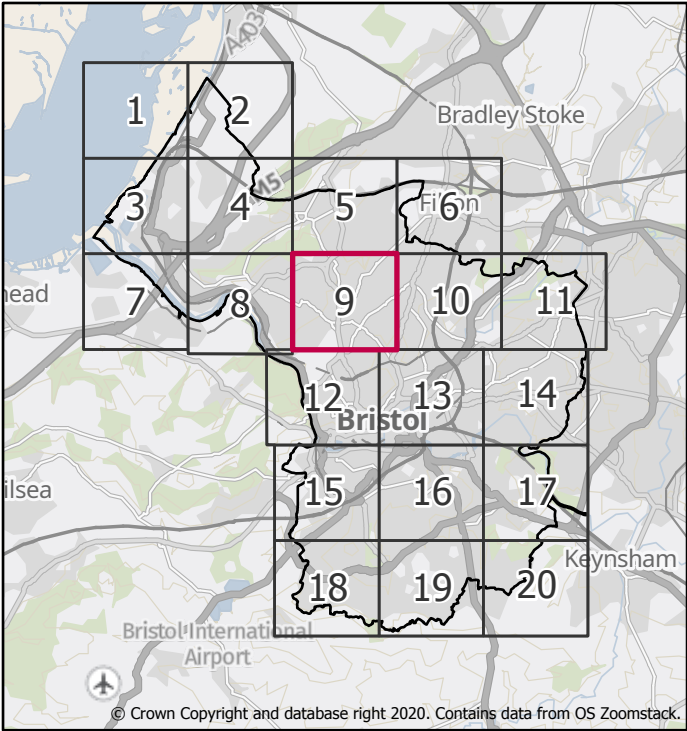
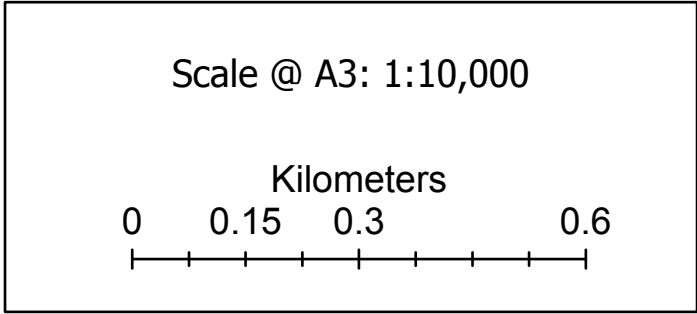


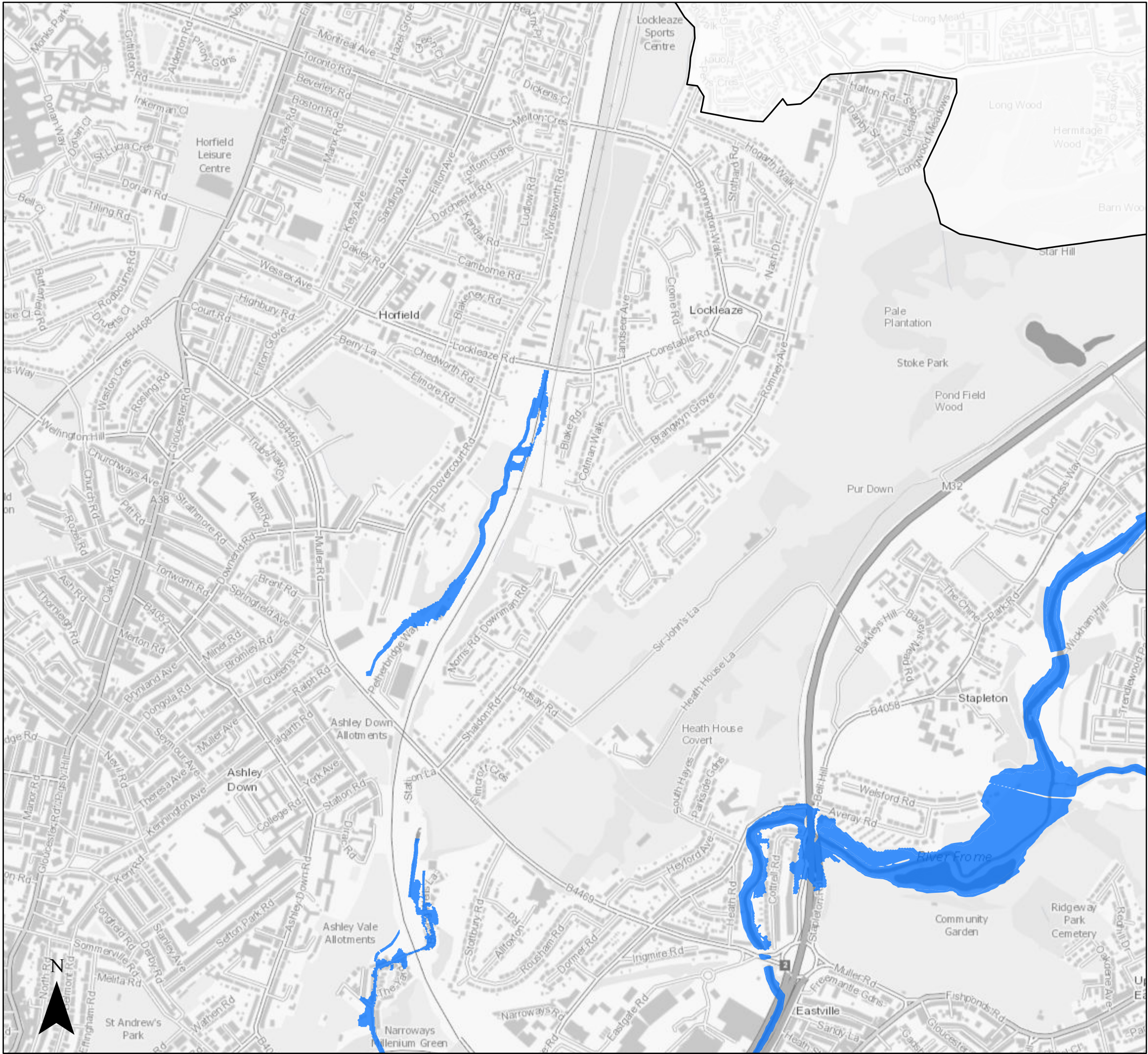


Level 1 Strategic Flood Risk Assessment

Sequential Test

-  Present day Flood Zone 3
-  Bristol City Boundary

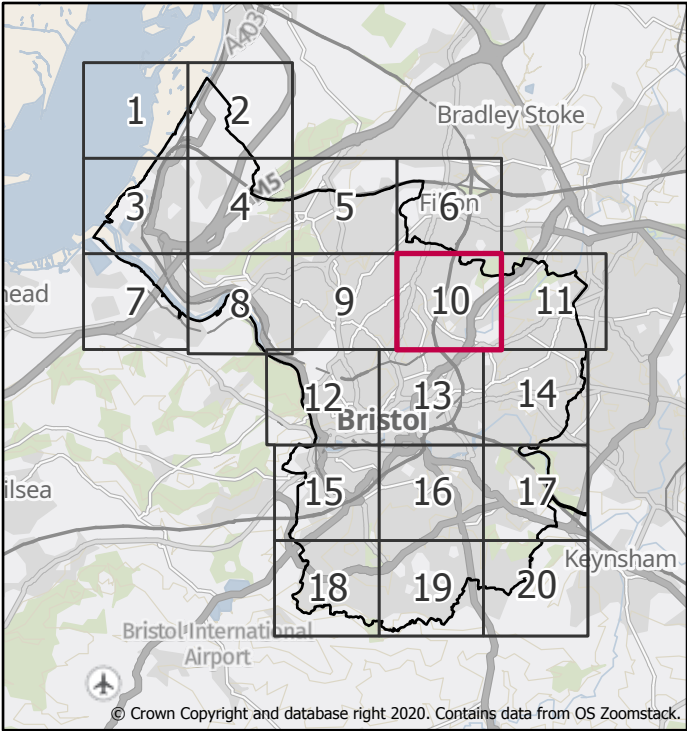
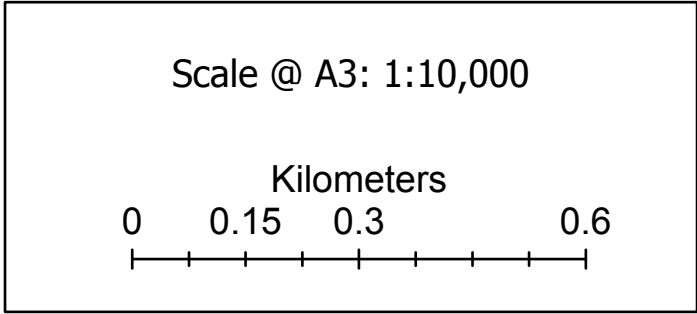


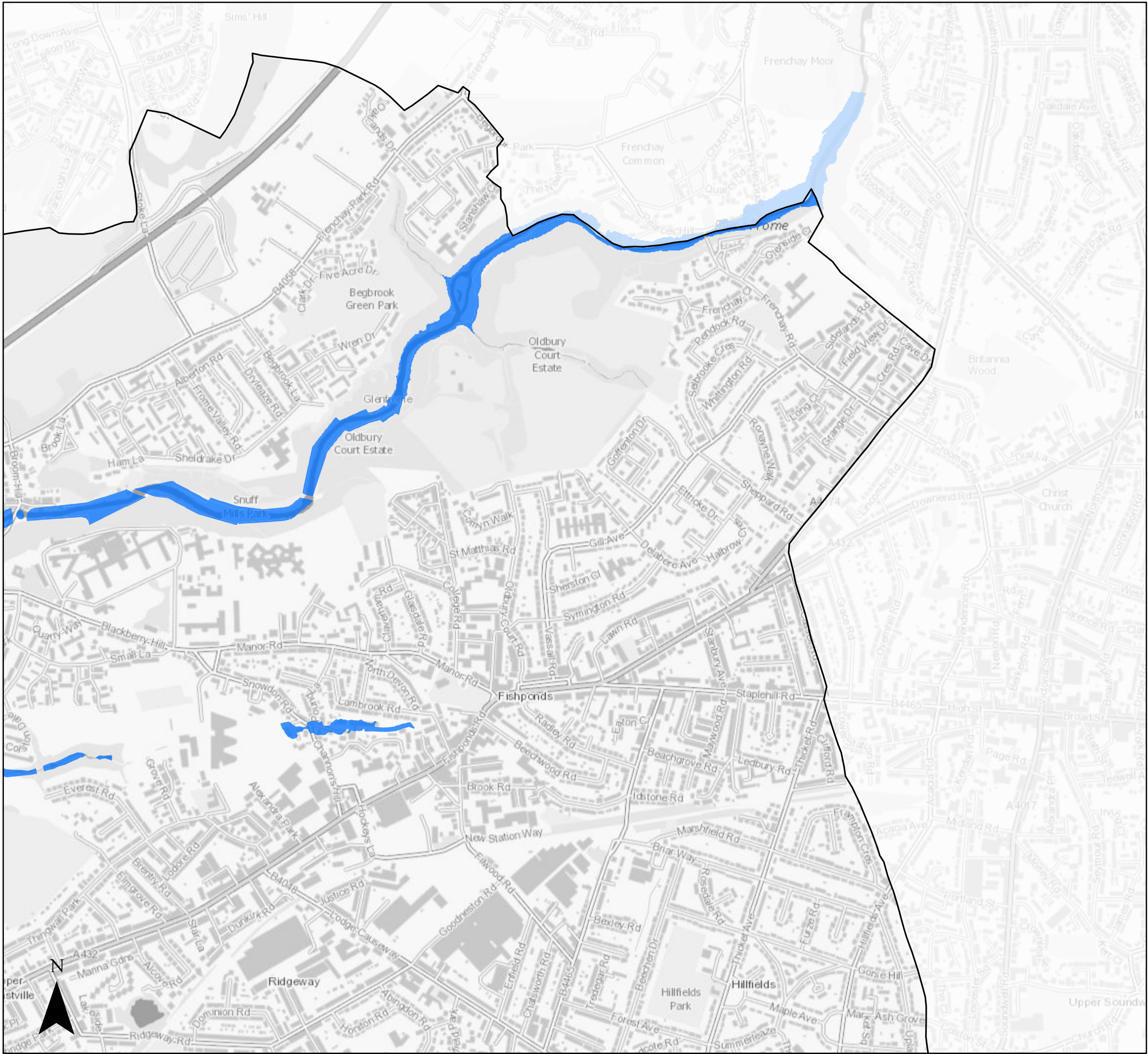


Level 1 Strategic Flood Risk Assessment

Sequential Test

- Present day Flood Zone 3
- Bristol City Boundary

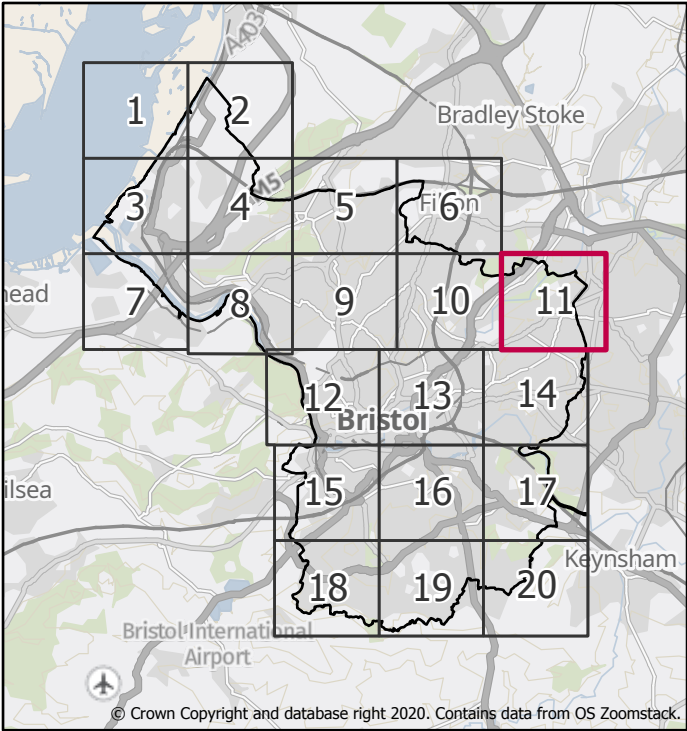
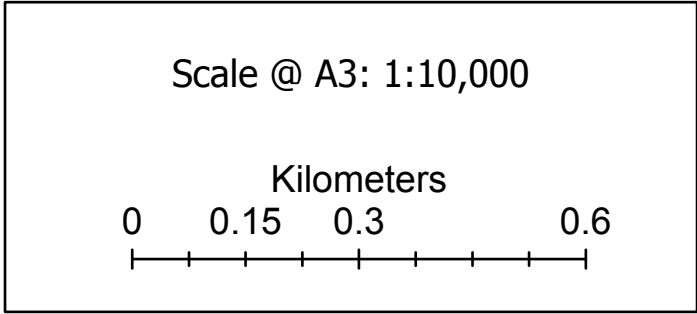


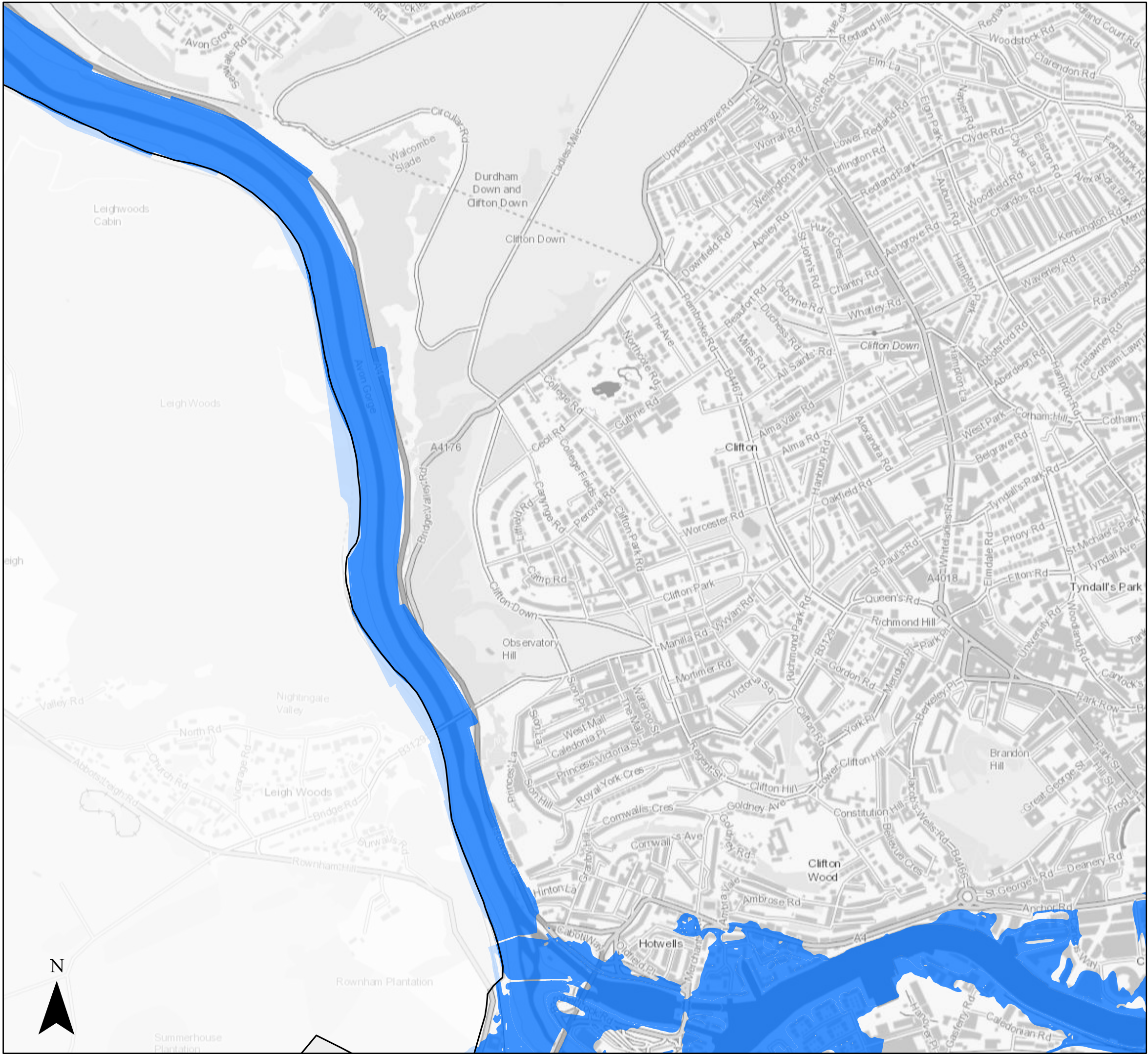


Level 1 Strategic Flood Risk Assessment

Sequential Test

- Present day Flood Zone 3
- Bristol City Boundary



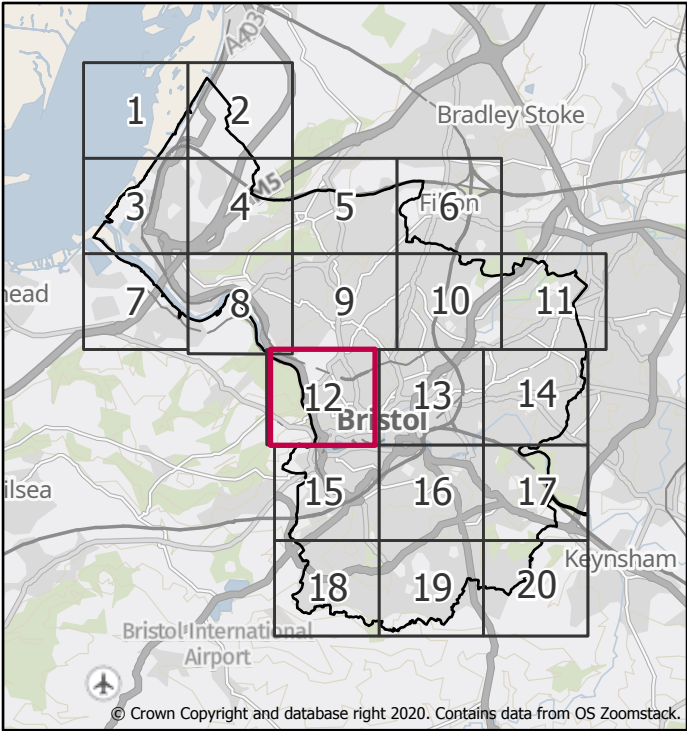
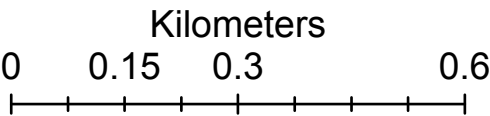


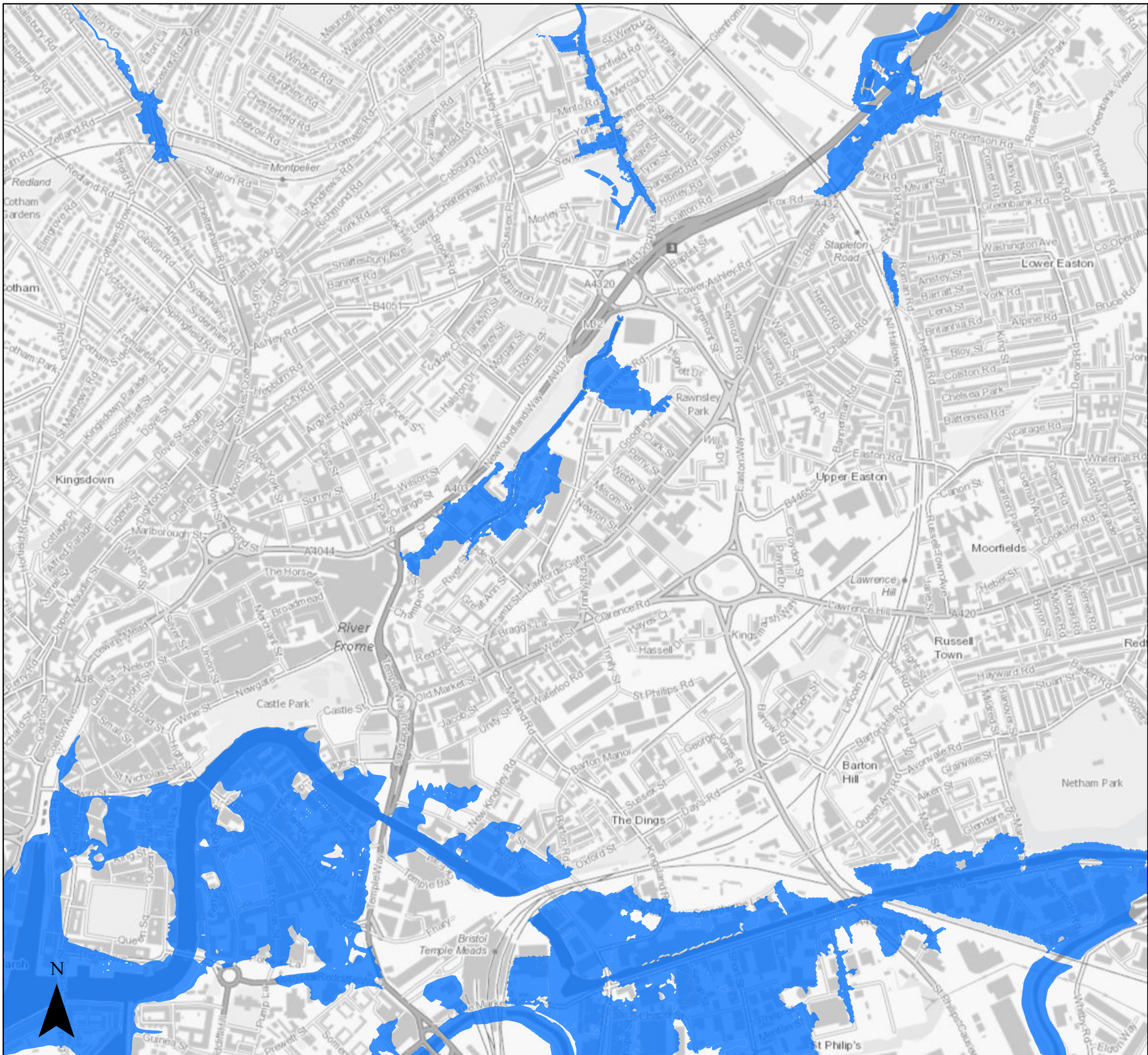
Level 1 Strategic Flood Risk Assessment

Sequential Test

- Present day Flood Zone 3
- Bristol City Boundary

Scale @ A3: 1:10,000

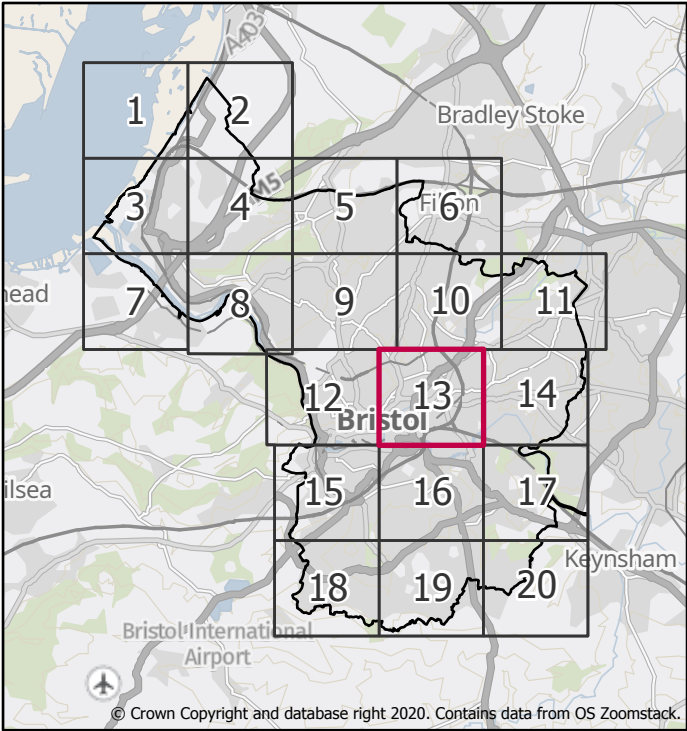
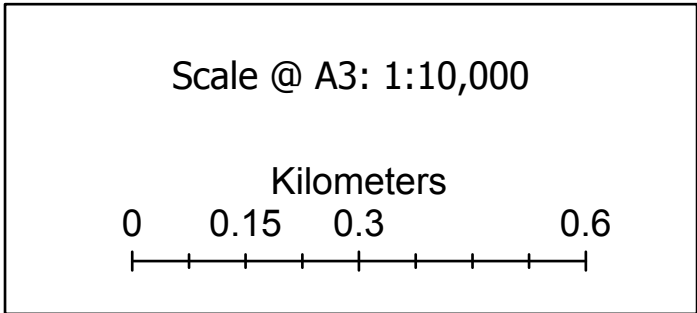


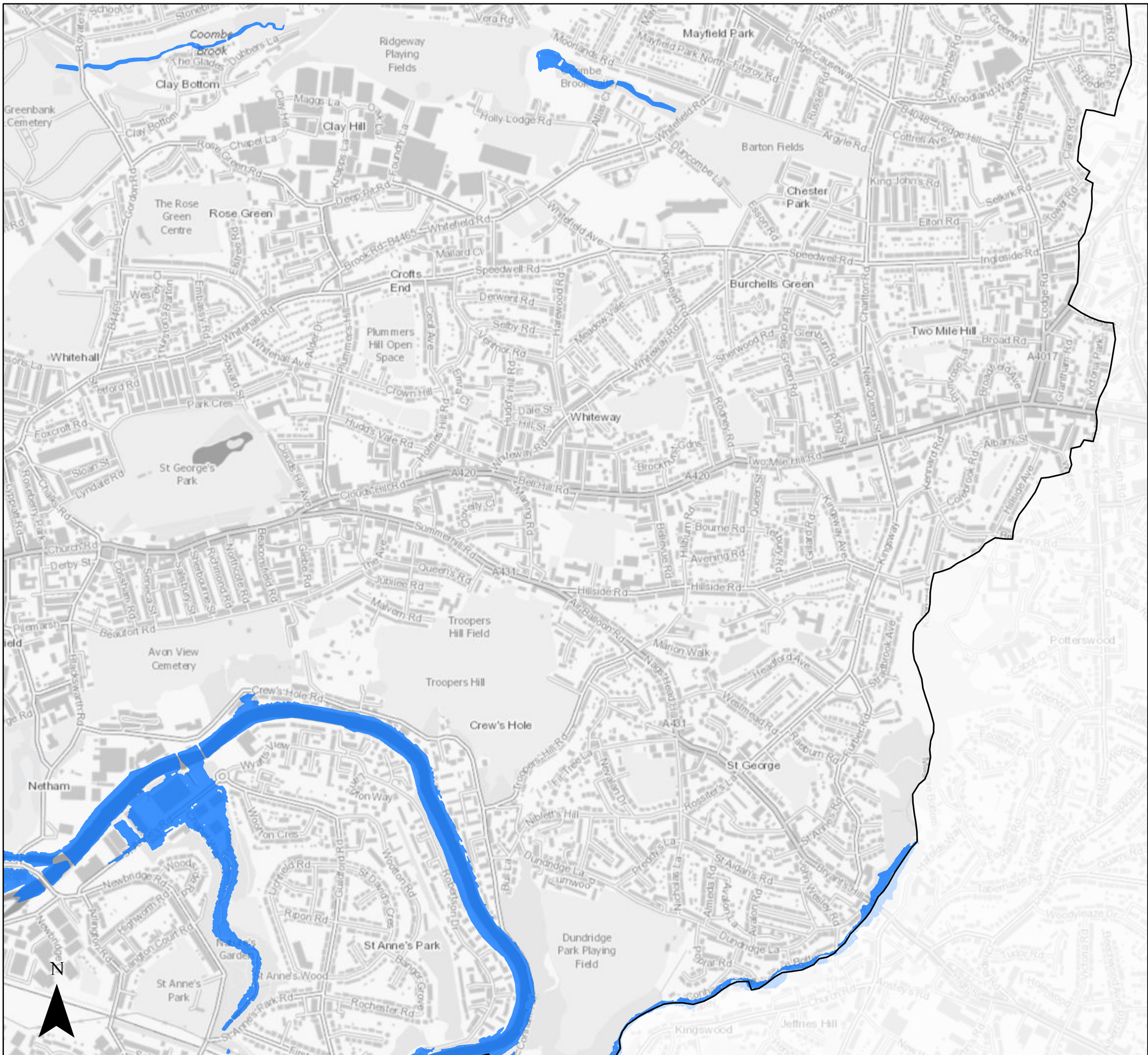


Level 1 Strategic Flood Risk Assessment

Sequential Test

- Present day Flood Zone 3
- Bristol City Boundary

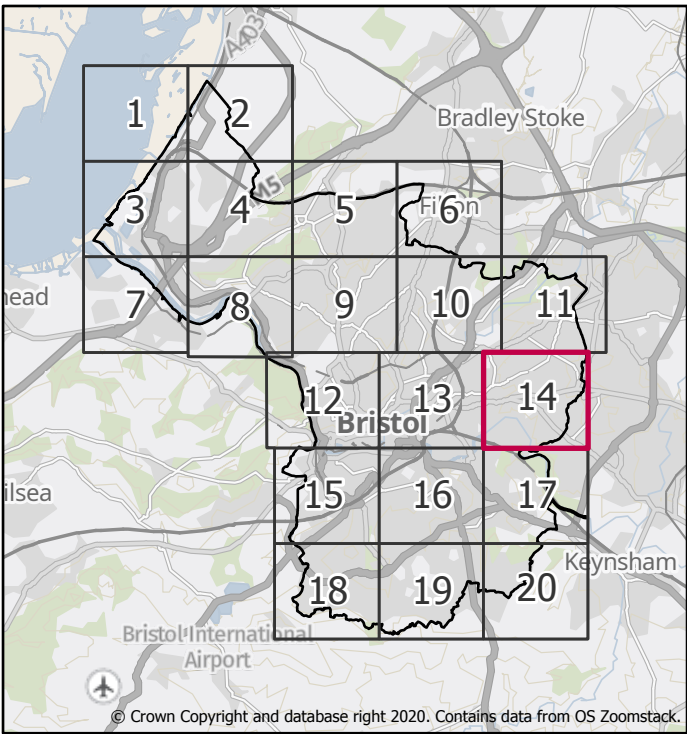
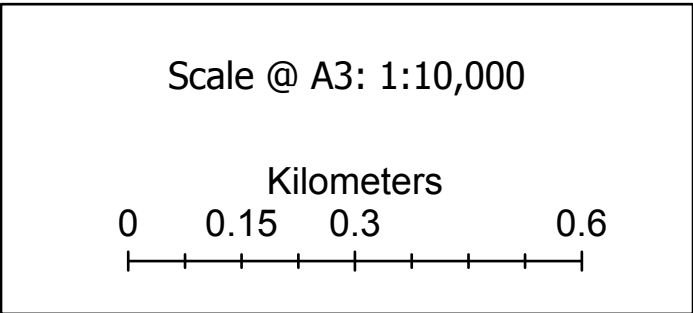


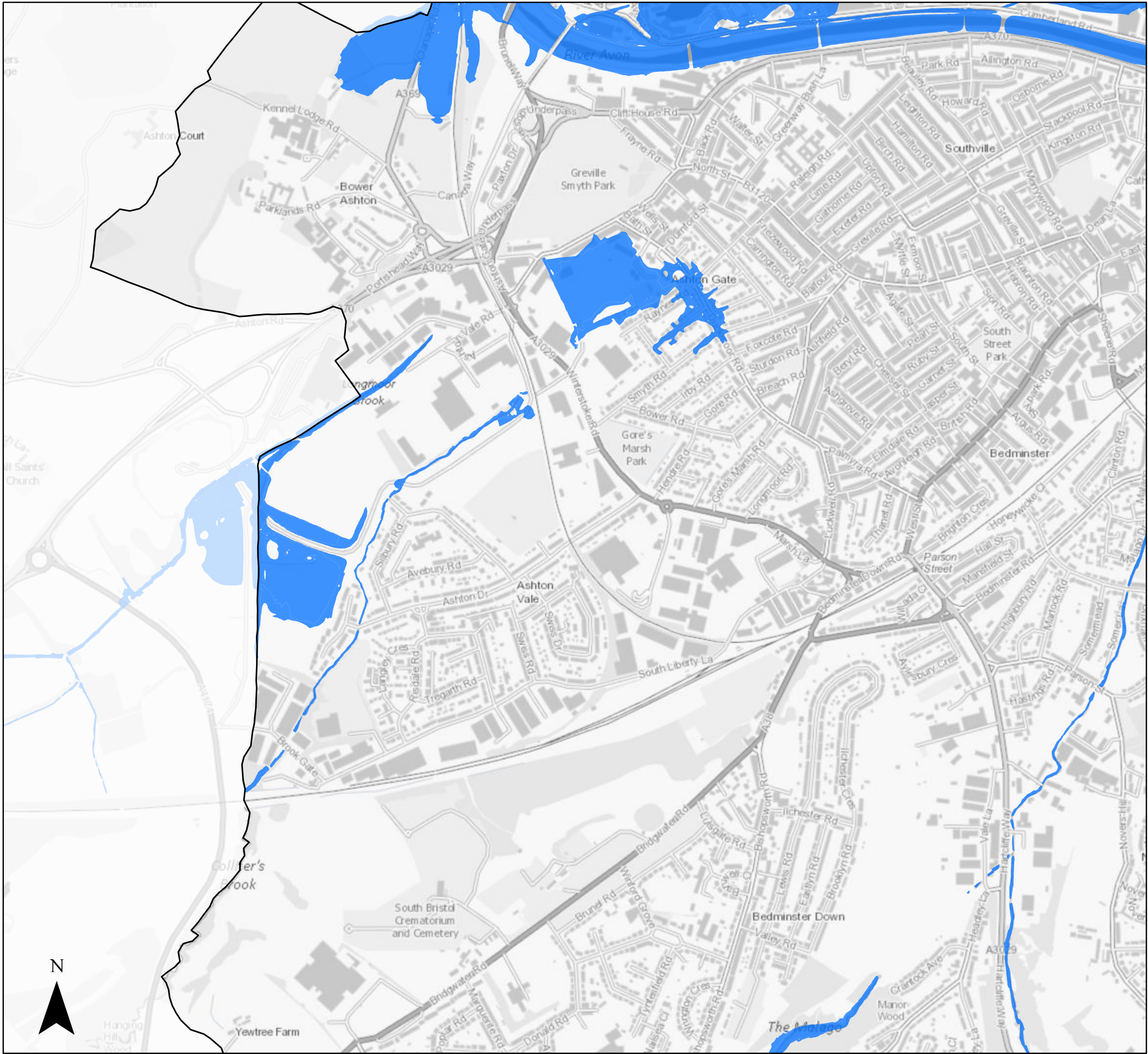


Level 1 Strategic Flood Risk Assessment

Sequential Test

- Present day Flood Zone 3
- Bristol City Boundary





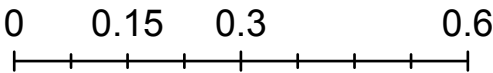
Level 1 Strategic Flood Risk Assessment

Sequential Test

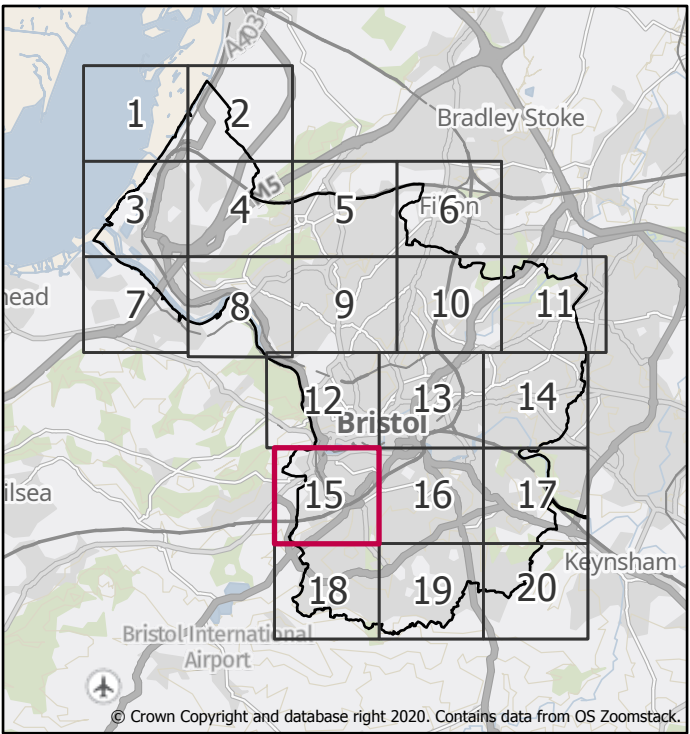
- Present day Flood Zone 3
- Bristol City Boundary

Scale @ A3: 1:10,000

Kilometers

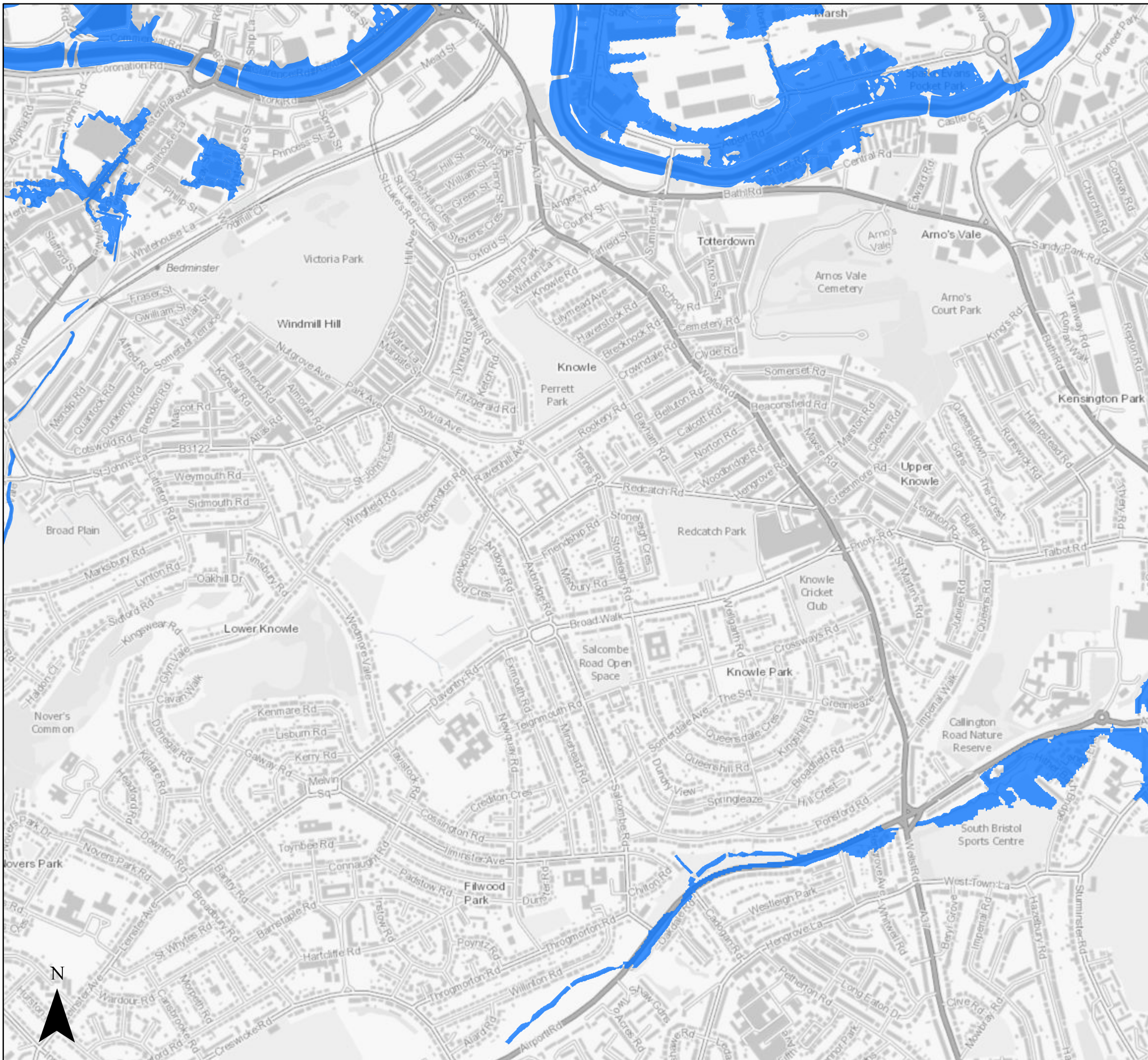


Page 16 of 21



Created by the Flood Risk Team
26/11/2020



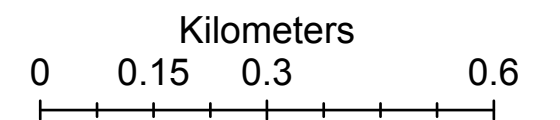


Level 1 Strategic Flood Risk Assessment

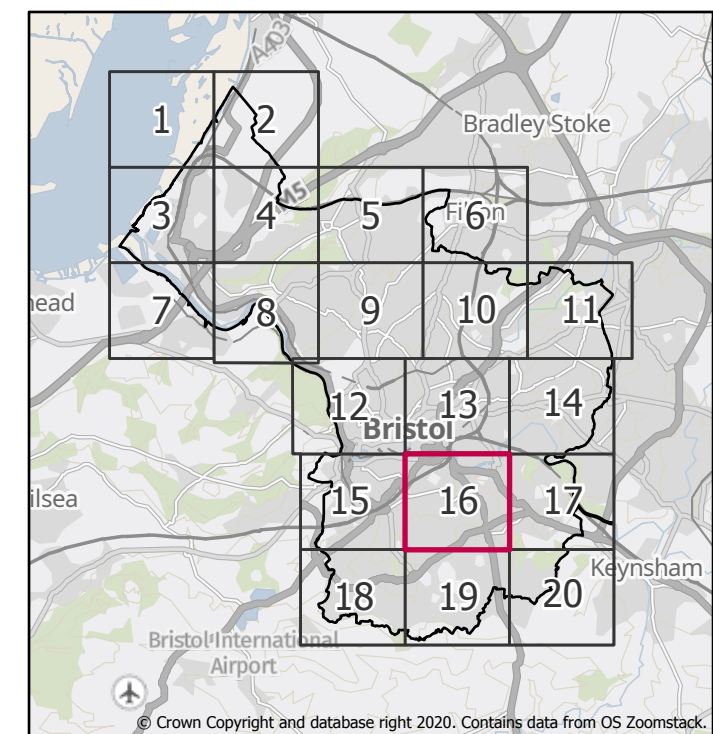
Sequential Test

- Present day Flood Zone 3
- Bristol City Boundary

Scale @ A3: 1:10,000

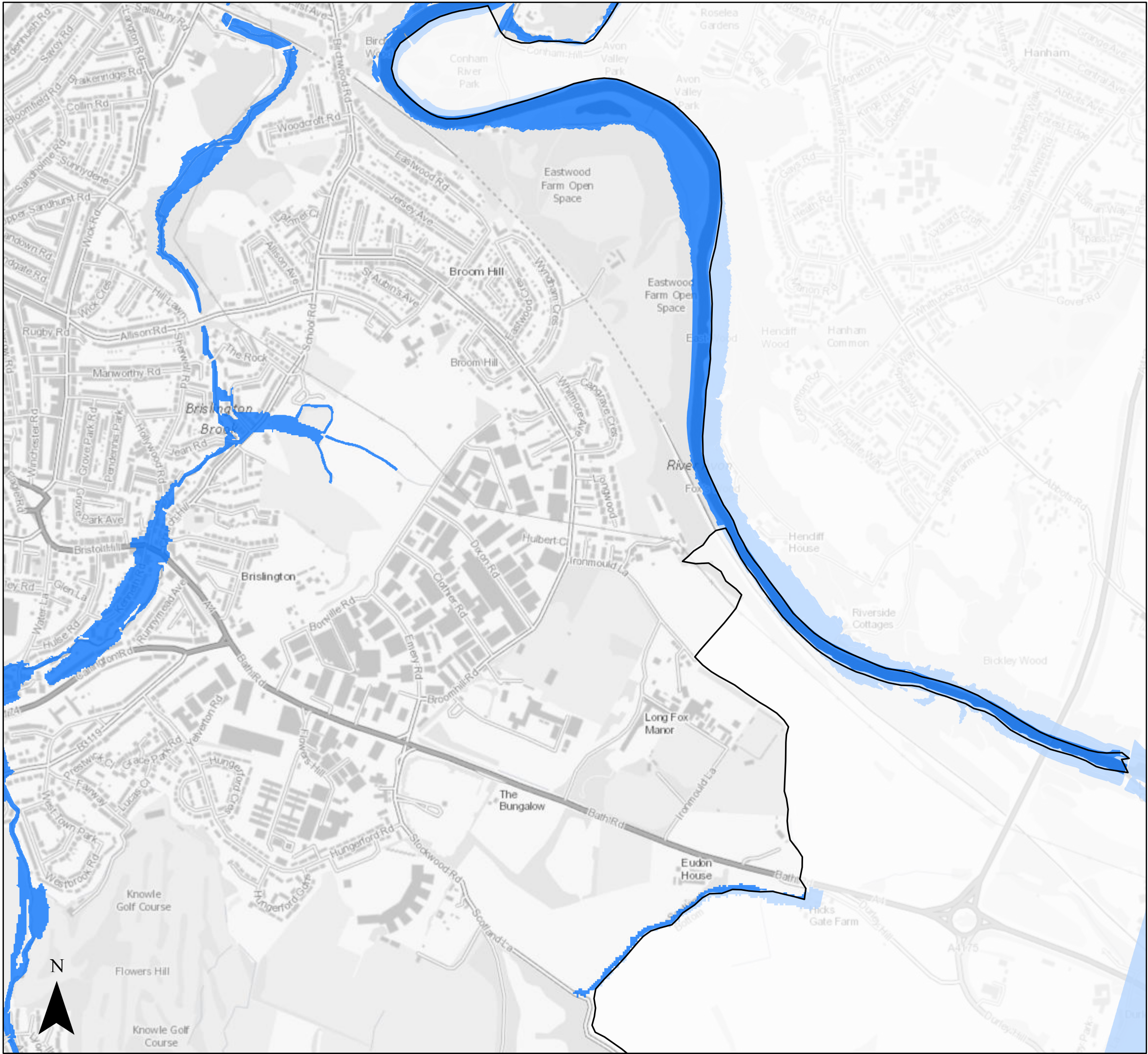


Page 17 of 21



Created by the Flood Risk Team
26/11/2020

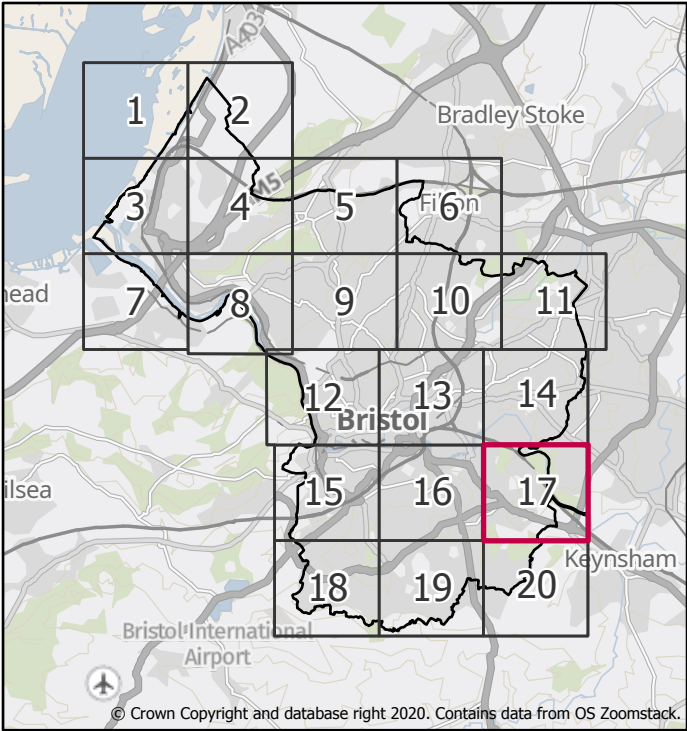
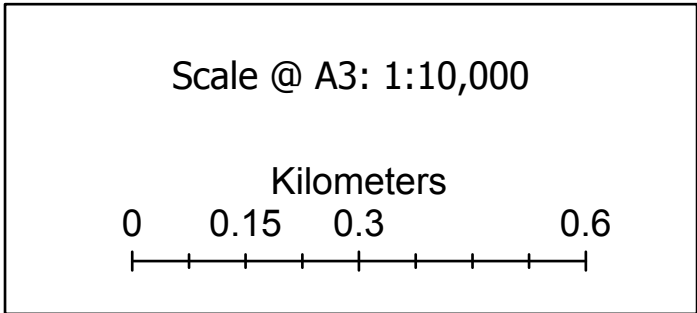


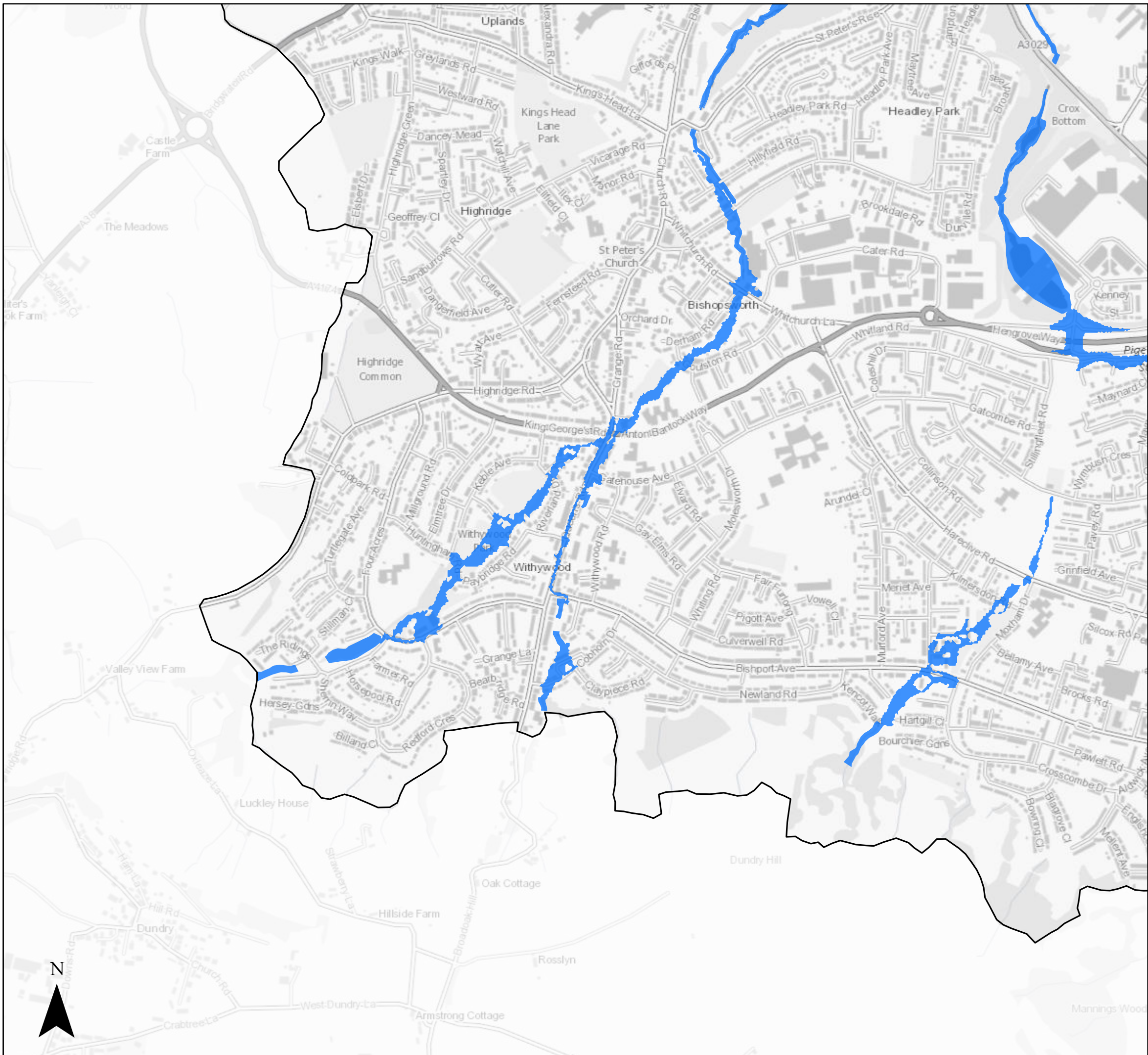


Level 1 Strategic Flood Risk Assessment

Sequential Test

- Present day Flood Zone 3
- Bristol City Boundary

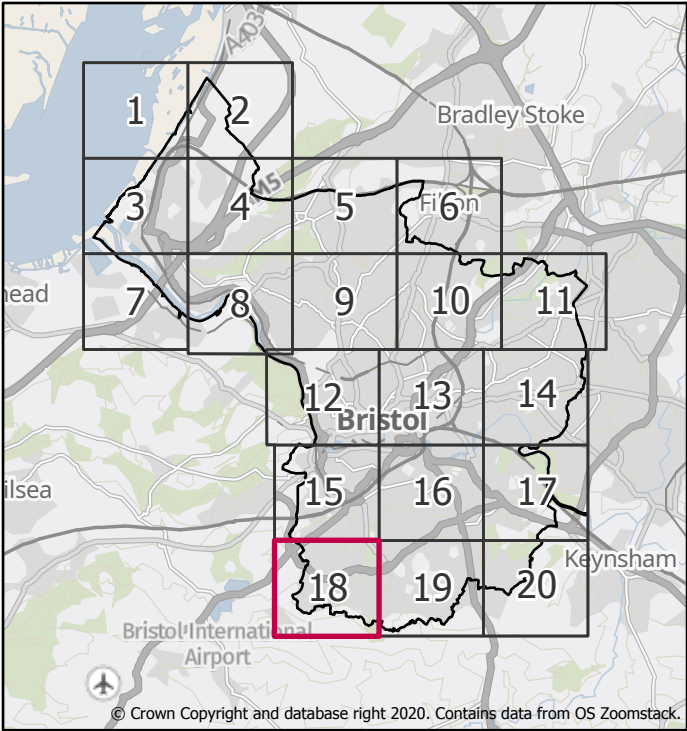
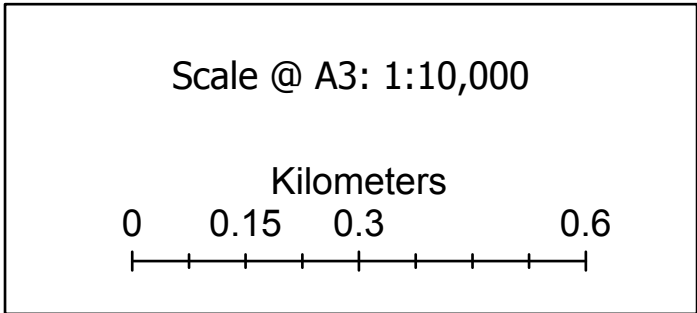


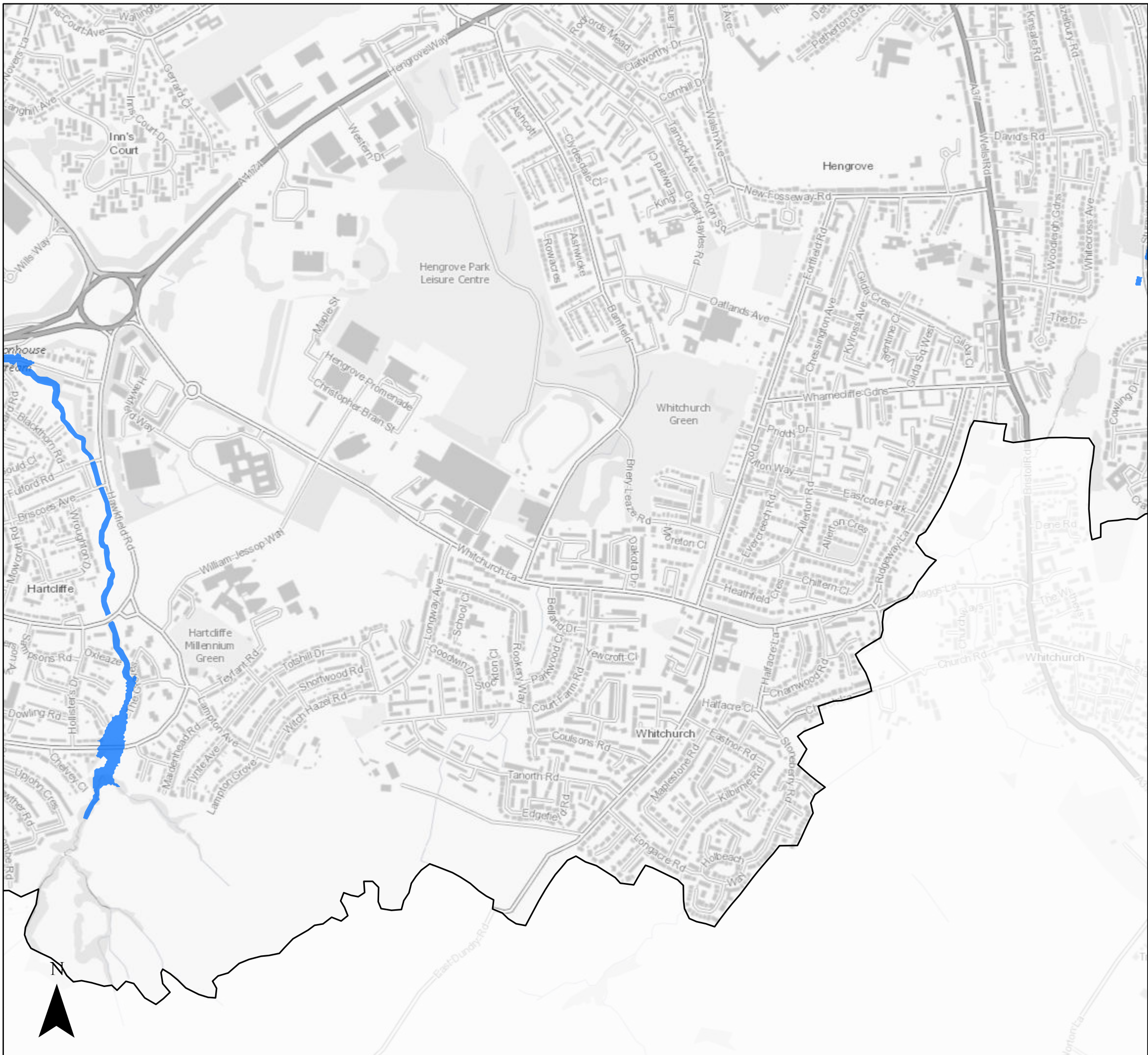


Level 1 Strategic Flood Risk Assessment

Sequential Test

- Present day Flood Zone 3
- Bristol City Boundary

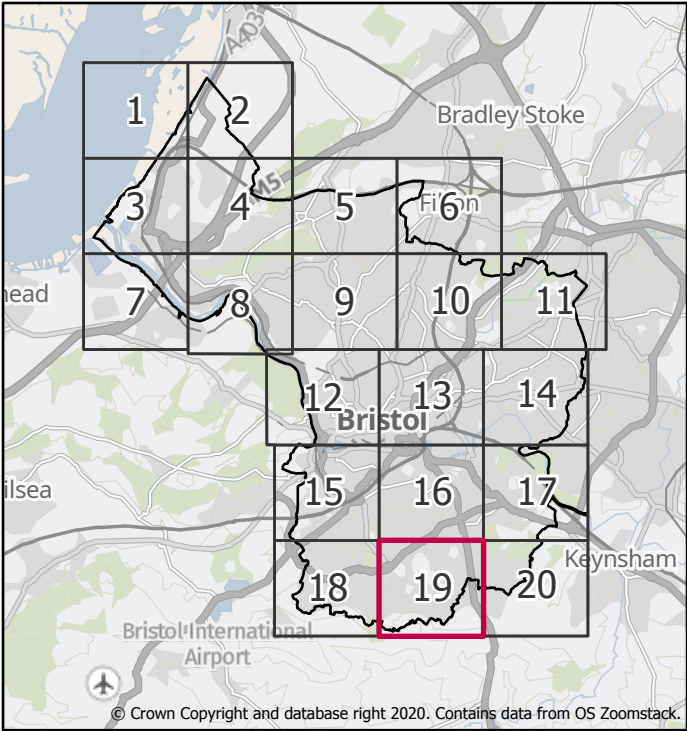
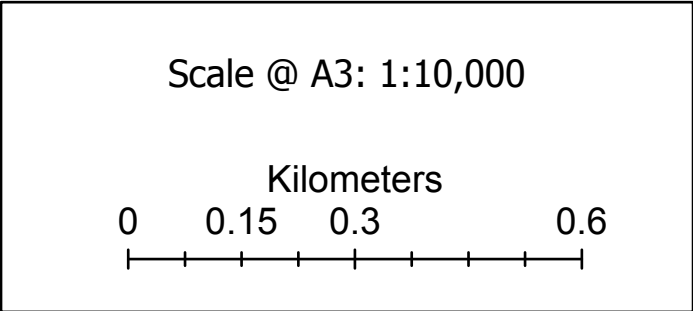




Level 1 Strategic Flood Risk Assessment

Sequential Test

- Present day Flood Zone 3
- Bristol City Boundary





Level 1 Strategic Flood Risk Assessment

Sequential Test

- Present day Flood Zone 3
- Bristol City Boundary

