

Centre Promenade



Event guide and conditions

The Centre Promenade is a busy, dynamic, 24-hour city centre space with constant pedestrian and vehicle movement and is a very popular site for commercial promotions, advertising and markets. The Centre Promenade is the city's main bus and pedestrian travel hub and has a correspondingly high 24/7 footfall. The venue is surrounded by the characterful Old City and business districts, cultural centres, leisure facilities, and is adjacent to the newly developed Harbourside areas.



Document contains:

Centre Promenade – Site Use and Access Guide

Centre Promenade – Overview map

Centre Promenade – Detailed map area 1

Centre Promenade – Detailed map areas 2a, 2b and 3a

Centre Promenade – Detailed map areas 3b, 4a and 4b

Contact details:

Address: Estate Services
Harbour Office
Underfall Yard
Cumberland Road
Bristol BS1 6XG

Tel: 0117 903 1484

Fax: 0117 9031487

Mobile: 0787 9117 828

Email: estate.services@bristol.gov.uk

Arts, Festivals and Events Team
Colston 33
Colston Avenue
Bristol BS1 4UA

0117 922 3538

0117 922 3991

0782 531 5796

events.team@bristol.gov.uk



Centre Promenade

Site Use and Access Guide

1. Access

Access Point 1: From Assembly Room Lane and Narrow Quay. Locked bollard.

Access Point 2: From Prince Street then Broad Quay (one way system). Dropped kerb.

Access Point 3: From Baldwin Street over Colston Avenue. Half drop kerb.

2. Supervision

All vehicle movements, event build and breakdown to be directed by experienced event manager or Bristol City Council site supervisor at Bristol City Council discretion.

3. Conditions

All operations must be coned/taped and public access maintained. All vehicles must avoid french limestone paved areas, timber decking and pool edges.

Installation and take down operations should be undertaken outside hours of 8–9am, 12–2pm and 5–6pm.

4. Load limit

Vehicle access on French limestone paved areas or timber decking by agreement only and then restricted to three tonnes vehicle and load.

5. Ground protection

On agreement ground protection can be used for access onto French limestone paved areas and timber decking over three tonnes. 20mm plywood decking is usually sufficient though proper event protection is required for major infrastructure and vehicles.

6. Noise

Operations must be sensitive to the local business community.

7. Power supply

Area 1: 1 x 16 amp supply

Area 2: 3 x 16 amp supply

Area 3: 1 x 16 amp supply

Area 4: 2 x 16 amp supply

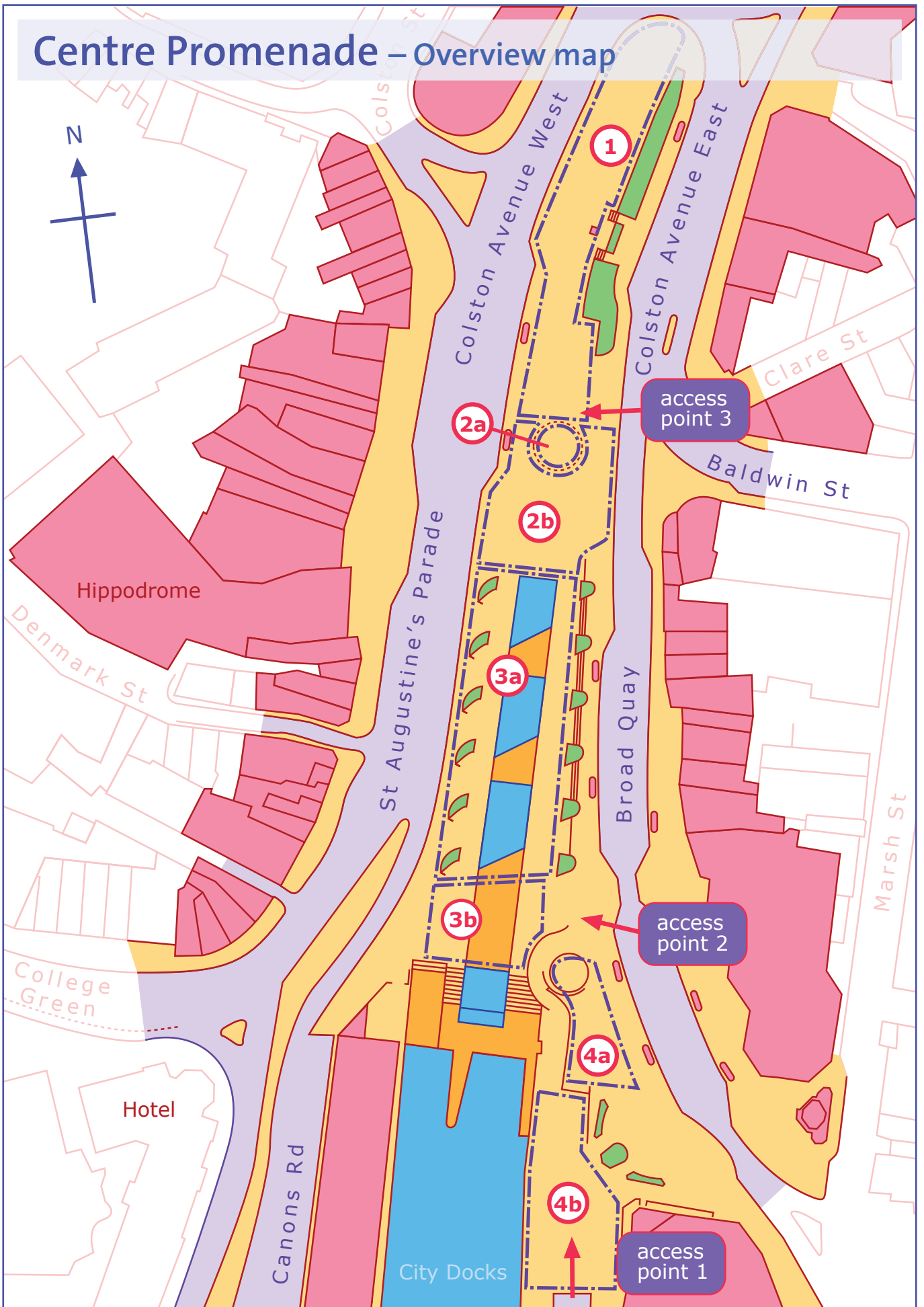
8. Water supply

Area 1 and Area 4B as marked.

9. Parking









On site by agreement only. General event parking is at Area 4B.

Centre Promenade – Overview map



Centre Promenade – Detailed map area 1

Key










-  lamppost
-  bin
-  bollard
-  tree
-  bench
-  telephone
-  information point
-  services box
-  cycle rack
-  bus shelter
-  limestone paving
-  kiosk concession

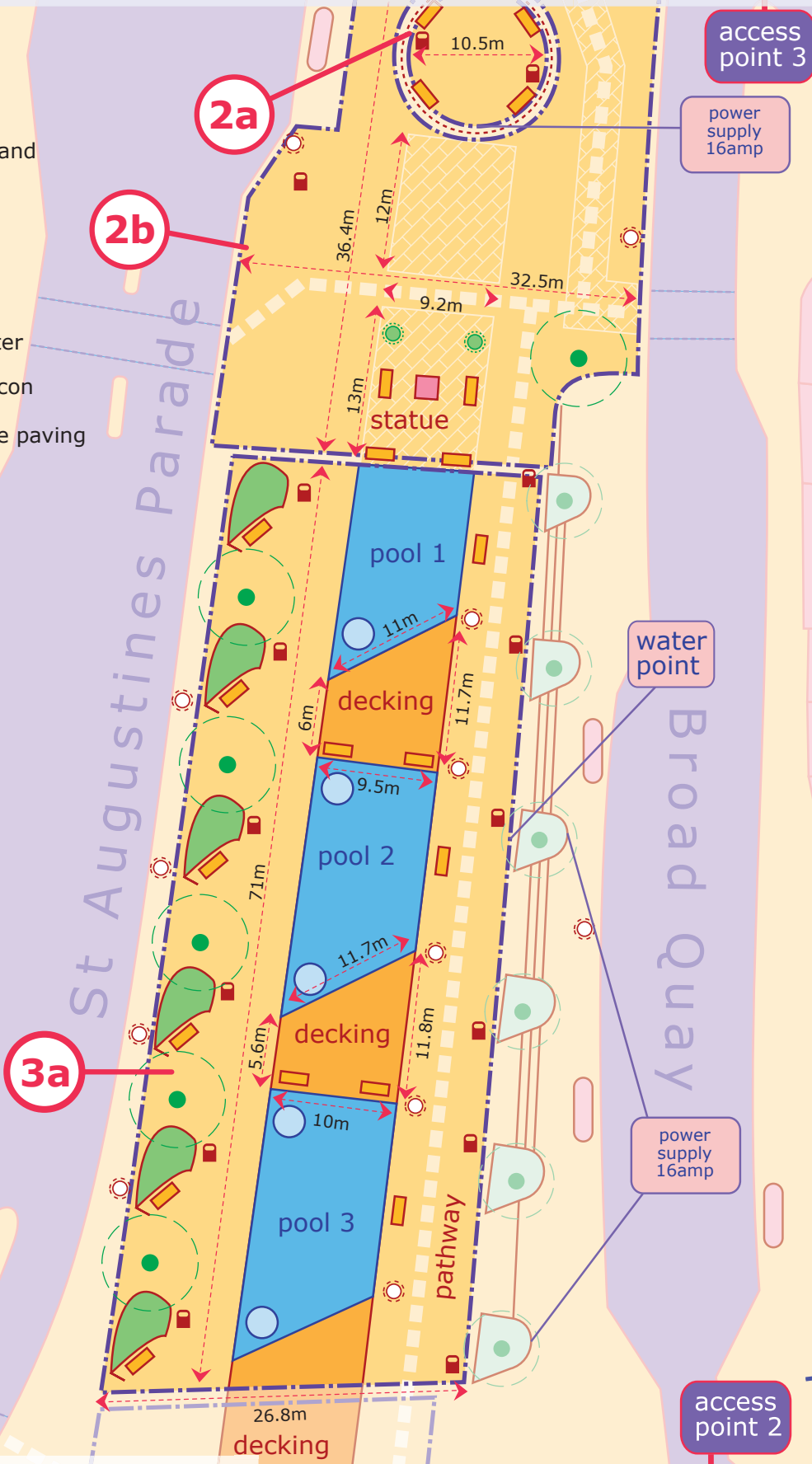


All dimensions are approximate and are for guidance only. You should assess the site to ensure its suitability.

Centre Promenade – Detailed map areas 2a, 2b and 3a

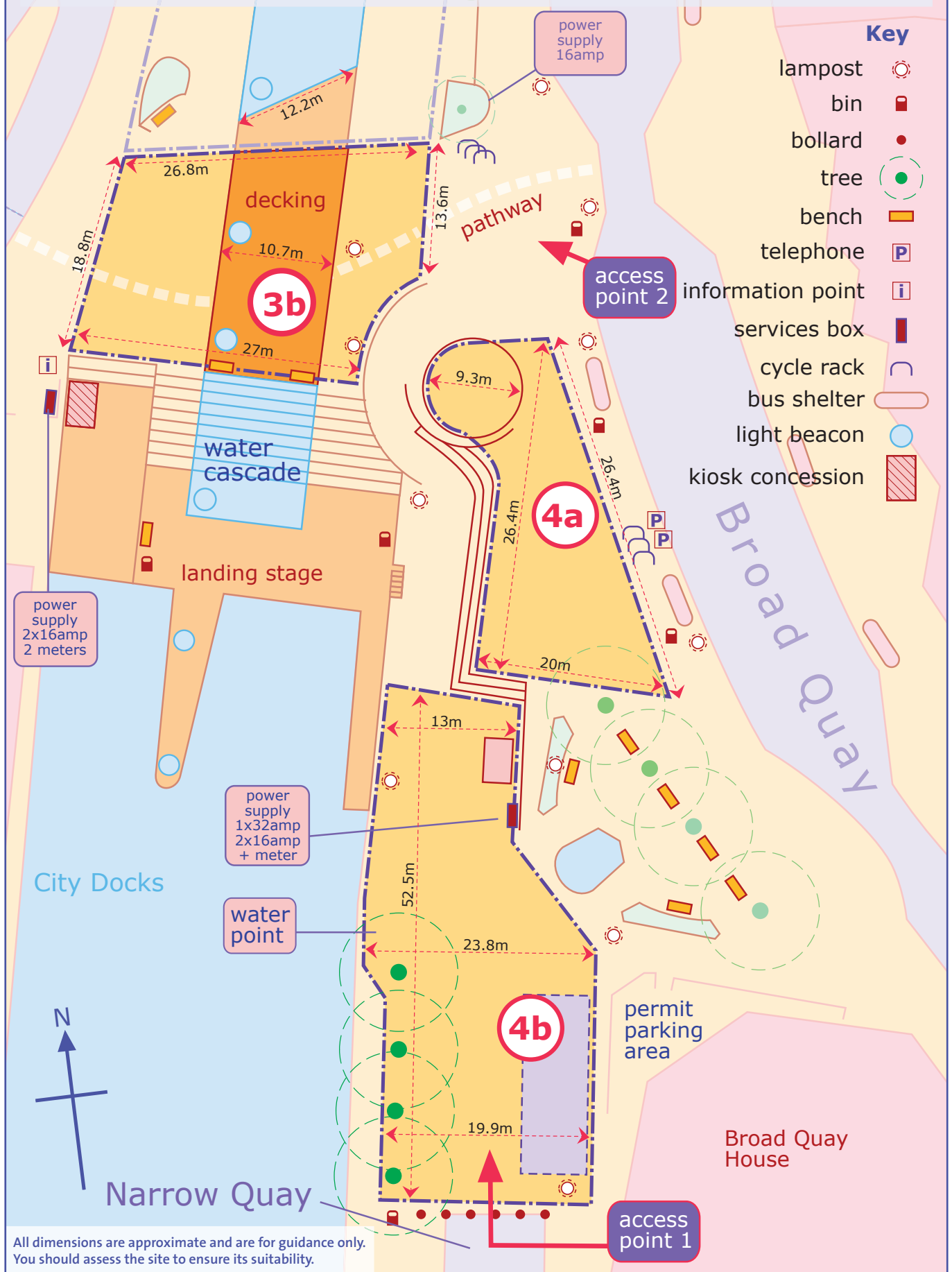
Key

-  lamppost
-  flower stand
-  bin
-  bollard
-  tree
-  bench
-  bus shelter
-  light beacon
-  limestone paving



All dimensions are approximate and are for guidance only. You should assess the site to ensure its suitability.

Centre Promenade – Detailed map areas 3b, 4a and 4b



All dimensions are approximate and are for guidance only. You should assess the site to ensure its suitability.