

Application Form - Form 4

BRISTOL CITY COUNCIL
APPLICATION FOR A MODIFICATION TO THE DEFINITIVE MAP AND
STATEMENT
Wildlife and Countryside Act 1981

NOTES FOR GUIDANCE OVERLEAF - PLEASE READ CAREFULLY

To: Head of Legal Services
Bristol City Council, The Council House, College Green, Bristol BS1 5TR
(Reference: ID3/651/DM).

I/We (1) KEITH BRIGHT
Of (2) 20 RADLEY ROAD
FISHPONDS, BRISTOL, BS16 3TL

hereby apply for an order under Section 53(2) of the Wildlife and Countryside Act 1981 modifying the Definitive Map and Statement for the area by (3):-

- ~~DELETING~~ the *footpath/ *bridleway/ *byway open to all traffic: [~~delete as appropriate~~]
- ~~ADDING~~ the *footpath/ *bridleway/ *byway open to all traffic: [~~delete as appropriate~~]
- ~~UPGRADING/DOWNGRADING~~ the *footpath/ *bridleway/ *byway open to all traffic: [~~delete as appropriate~~]
- ~~VARYING/ADDING~~ to the particulars relating to the *footpath/ *bridleway/ *byway open to all traffic: [~~delete as appropriate~~]

Which runs from: FISHPONDS ROAD

To: LABURNUM GROVE

And is shown on the map annexed hereto(4)

I/We attach **copies** of the following documentary evidence (including a list of witnesses who have completed evidence forms) in support of this application:- (5)

- MR A METCALF (6) THE WHITEHEAD FAMILY
- MR & MRS DAGGER (7) MORE TO COME IN
- MS V WHITFIELD DUG COURSE
- MISS ROLDS & MISS MOORE
- MRS HINES

Signed: K D Bright Dated: 26-2-07

Straits Parade

K.D. Bright 2-3-2007

Public Rights of Way alignments
transposed from the Definitive Map

FISHPONDS ROAD

62.8m

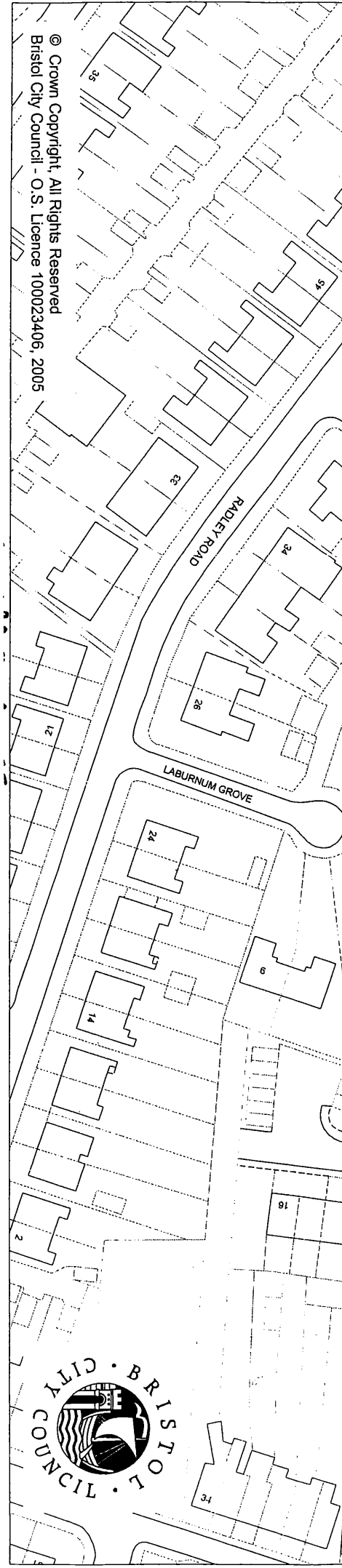
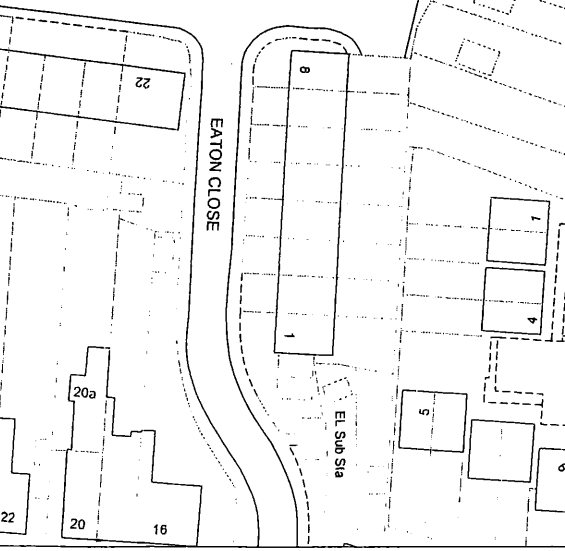
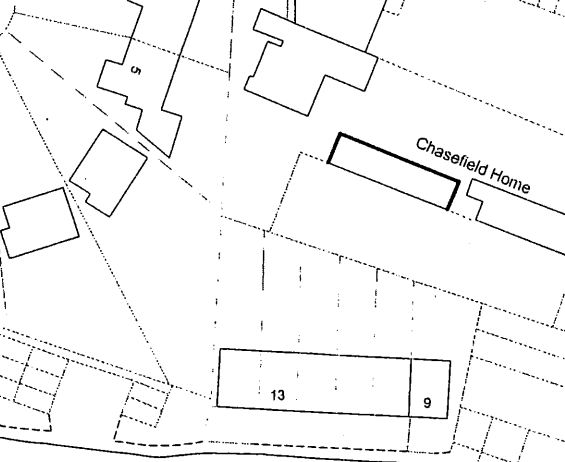
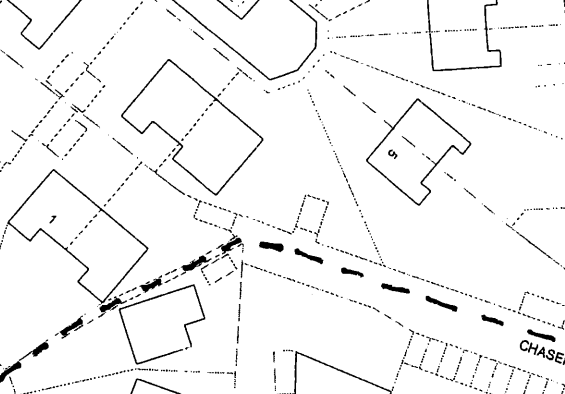
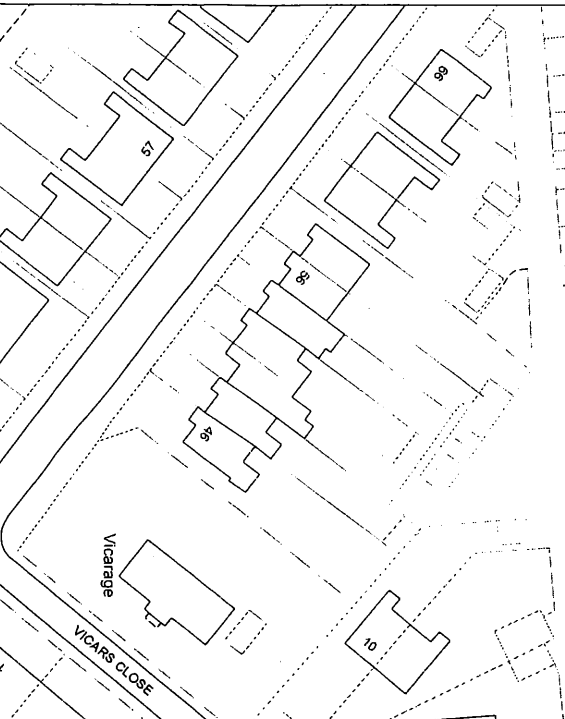
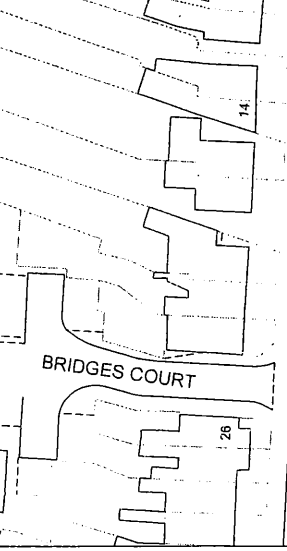
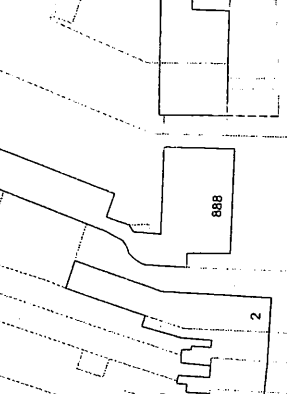
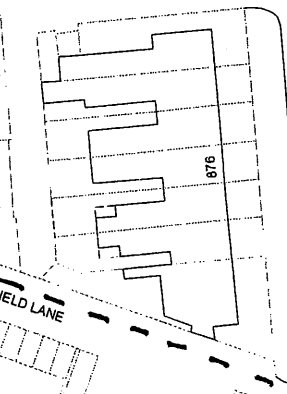
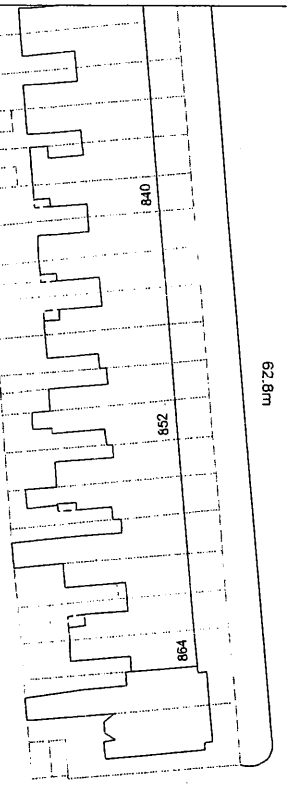
66.8m

BM 67.83m

Hands Hotel (PH)

3 5

7 to 9



© Crown Copyright. All Rights Reserved
Bristol City Council - O.S. Licence 100023406, 2005

