




Verification Statement

 UK Parliamentary Election for Bristol West Constituency Thursday 12 December 2019 Cotham Table 1		NO. OF PAPERS ISSUED ACCORDING TO BALLOT PAPER ACCOUNT	NO. OF PAPERS FOUND IN BOX	OVER OR UNDER	Control Desk Supervisor/RO comments
				+/-	
Station No.	Poll Station				
202-WEST	Friends Meeting House, Hampton Road, BS6 6JE	902	902	-	
203-WEST	Friends Meeting House, Hampton Road, BS6 6JE	836	836	-	
204-WEST	Cotham Gardens Primary School, 18 Cotham Grove, BS6 6AL	1,063	1,062	- 1	
205-WEST	Cotham Gardens Primary School, 18 Cotham Grove, BS6 6AL	1,169	1,170	1	
206-WEST	St Matthew's Church, Clare Road, BS6 5TB	1,171	1,169	- 2	
207-WEST	St Matthew's Church, Clare Road, BS6 5TB	1,150	1,152	2	
PV-1 West-1	Postal Votes	600	600	-	
PV-2 West-1	Postal Votes	300	300	-	
		7,191	7,191	-	


Verification Statement

 UK Parliamentary Election for Bristol West Constituency Thursday 12 December 2019 Clifton Down Table 2		NO. OF PAPERS ISSUED ACCORDING TO BALLOT PAPER ACCOUNT	NO. OF PAPERS FOUND IN BOX	OVER OR UNDER	Control Desk Supervisor/RO comments
				+/-	
Station No.	Poll Station				
189-WEST	St John's Primary School, Anglesea Place Entrance, Worrall Road, BS8 2UH	1,091	1,091	-	
190-WEST	Redland Park United Reformed Church, Whiteladies Road Entrance, BS6 6SA	942	942	-	
191-WEST	Redland Library, Whiteladies Road, BS8 2PY	1,144	1,144	-	
192-WEST	Tyndale Baptist Church, Whiteladies Road, BS8 2QG	1,077	1,077	-	
193-WEST	All Saints Church, Pembroke Road, BS8 3ED	1,022	1,022	-	
194-WEST	St Paul's Church Rooms, St Paul's Road, BS8 1LR	1,024	1,024	-	
PV-1 West-2	Postal Votes	600	600	-	
PV-2 West-2	Postal Votes	300	300	-	
		7,200	7,200	-	


Verification Statement

 UK Parliamentary Election for Bristol West Constituency Thursday 12 December 2019 Lawrence Hill Table 3		NO. OF PAPERS ISSUED ACCORDING TO BALLOT PAPER ACCOUNT	NO. OF PAPERS FOUND IN BOX	OVER OR UNDER	Control Desk Supervisor/RO comments
				+/-	
Station No.	Poll Station				
219-WEST	The Hellenic, Greek Community Hall, Lower Ashley Road, BS5 0YL	1,038	1,038	-	
220-WEST	Newton Hall, Stapleton Road Congregational Chapel, Newton Street, BS5 0QZ	830	830	-	
221-WEST	Easton Business Centre, Felix Road, BS5 0HE	962	962	-	
222-WEST	Newton Hall, Stapleton Road Congregational Chapel, Newton Street, BS5 0QZ	907	906	- 1	
223-WEST	Salvation Army Hall, Hassell Drive, BS2 0AN	537	537	-	
224-WEST	Stanley Room St Lukes Church, Queen Ann Road Access, BS5 9FB	508	505	- 3	
225-WEST	Hannah More Primary School, New Kingsley Road, BS2 0LT	879	879	-	
226-WEST	Stanley Room St Lukes Church, Queen Ann Road Access, BS5 9FB	707	710	3	
PV-1 West-3	Postal Votes	600	600	-	
PV-2 West-3	Postal Votes	300	300	-	
		7,268	7,267	- 1	Under

Verification Statement

 UK Parliamentary Election for Bristol West Constituency Thursday 12 December 2019 Hotwells & Harbourside Table 4		NO. OF PAPERS ISSUED ACCORDING TO BALLOT PAPER ACCOUNT	NO. OF PAPERS FOUND IN BOX	OVER OR UNDER	Control Desk Supervisor/RO comments
				+/-	
Station No.	Poll Station				
215-WEST	City Hall, College Green, BS1 5TR	590	590	-	
216-WEST	Create Centre, B Bond, Smeaton Road, BS1 6XN	763	765	2	
217-WEST	Central Library, College Green, BS1 5TL	690	689	- 1	
218-WEST	Create Centre, B Bond, Smeaton Road, BS1 6XN	640	638	- 2	
PV-1 West-4	Postal Votes	400	400	-	
PV-2 West-4	Postal Votes	200	200	-	
PV-3 West-4	Postal Votes	526	526	-	
PV-4 West-4	Postal Votes	88	88	-	
PV-5 West-4	Postal Votes	0	0	-	
		3,897	3,896	- 1	Under


Verification Statement

 UK Parliamentary Election for Bristol West Constituency Thursday 12 December 2019 Redland Table 5		NO. OF PAPERS ISSUED ACCORDING TO BALLOT PAPER ACCOUNT	NO. OF PAPERS FOUND IN BOX	OVER OR UNDER	Control Desk Supervisor/RO comments
				+/-	
Station No.	Poll Station				
227-WEST	Cairns Road Baptist Church, Westbury Park, BS6 7TH	833	833	-	
228-WEST	Bishop Road Primary School, Monk Road Playground Entrance, BS7 8LS	1,202	1,202	-	
229-WEST	Bishopston Library, 100A Gloucester Road, Bishopston, BS7 8BN	961	961	-	
230-WEST	Etloe Evangelical Church, Cossins Road, BS6 7LY	776	776	-	
231-WEST	Redland Church Halls, Redland Green Road, BS6 7HE	1,084	1,084	-	
232-WEST	Redland Church Halls, Redland Green Road, BS6 7HE	1,287	1,287	-	
233-WEST	Bishopston Library, 100A Gloucester Road, Bishopston, BS7 8BN	1,223	1,223	-	
PV-1 West-5	Postal Votes	600	600	-	
PV-2 West-5	Postal Votes	300	300	-	
		8,266	8,266	-	

Verification Statement

UK Parliamentary Election for Bristol West Constituency Thursday 12 December 2019 Easton Table 6		NO. OF PAPERS ISSUED ACCORDING TO BALLOT PAPER ACCOUNT	NO. OF PAPERS FOUND IN BOX	OVER OR UNDER	Control Desk Supervisor/RO comments
				+/-	
Station No.	Poll Station				
208-WEST	St Mark's Baptist Church, St Mark's Road, BS5 6HX	1,181	1,181	-	
209-WEST	Church of God of Prophecy Hall, Tudor Road, BS5 6BW	1,169	1,169	-	
210-WEST	Whitehall Primary School, Johnson's Road, BS5 9AT	929	929	-	
211-WEST	Easton Community Centre, Kilburn Street, BS5 6AW	1,088	1,088	-	
212-WEST	Whitehall Primary School, Johnson's Road, BS5 9AT	911	911	-	
213-WEST	St Anne's Board Mill Social Club, Avonvale Road, BS5 9RN	617	623	6	
214-WEST	St Anne's Board Mill Social Club, Avonvale Road, BS5 9RN	773	767	- 6	
PV-1 West-6	Postal Votes	600	600	-	
PV-2 West-6	Postal Votes	300	300	-	
		7,568	7,568	-	


Verification Statement

 UK Parliamentary Election for Bristol West Constituency Thursday 12 December 2019 Ashley Table 7		NO. OF PAPERS ISSUED ACCORDING TO BALLOT PAPER ACCOUNT	NO. OF PAPERS FOUND IN BOX	OVER OR	Control Desk Supervisor/RO comments
				UNDER +/-	
Station No.	Poll Station				
167-WEST	St Bartholomew's Church - Upper Hall, Sommerville Road, BS6 5BZ	1,112	1,112	-	
168-WEST	Sefton Park Infant & Junior School, St Bartholomew's Road, BS7 9BJ	908	908	-	
169-WEST	St Bartholomew's Church - Upper Hall, Sommerville Road, BS6 5BZ	897	897	-	
170-WEST	Salvation Army Citadel, 6 Ashley Road, BS6 5NL	825	825	-	
171-WEST	Ivy Pentecostal Church, Assemblies of God, Ashley Hill, BS6 5JD	874	876	2	
172-WEST	Ivy Pentecostal Church, Assemblies of God, Ashley Hill, BS6 5JD	979	977	- 2	
173-WEST	St Werburgh's Community Centre, Horley Road, BS2 9TJ	1,153	1,153	-	
174-WEST	Salvation Army Citadel, 6 Ashley Road, BS6 5NL	1,018	1,018	-	
175-WEST	Malcolm X Community Centre, 141 City Road, BS2 8YH	1,015	1,015	-	
176-WEST	St Paul's Community Sports Academy, Newfoundland Road, BS2 9NH	1,237	1,237	-	
PV-1 West-7-X	Postal Votes	500	500	-	
PV-1 West-7-Z	Postal Votes	500	500	-	
PV-2 West-7-X	Postal Votes	400	400	-	
PV-2 West-7-Z	Postal Votes	400	400	-	
		11,818	11,818	-	

Verification Statement

UK Parliamentary Election for Bristol West Constituency Thursday 12 December 2019 Clifton Table 8		NO. OF PAPERS ISSUED ACCORDING TO BALLOT PAPER ACCOUNT	NO. OF PAPERS FOUND IN BOX	OVER OR UNDER	Control Desk Supervisor/RO comments
				+/-	
Station No.	Poll Station				
195-WEST	Clifton Cathedral, Worcester Road, BS8 3BX	672	673	1	
196-WEST	Clifton Cathedral, Worcester Road, BS8 3BX	1,095	1,093	- 2	
197-WEST	Clifton Library, Princess Victoria Street, BS8 4BX	1,190	1,190	-	
198-WEST	Clifton Library, Princess Victoria Street, BS8 4BX	856	856	-	
199-WEST	University Student Union Building, Gordon Road Side Ramp Entrance, Richmond Building, 105 Queen's Road, BS8 1LN	1,131	1,131	-	
200-WEST	Hope Community Church, Hope Chapel, Hope Chapel Hill, BS8 4ND	765	765	-	
201-WEST	Holy Trinity Church, Hotwell Road, BS8 4ST	1,008	1,008	-	
PV-1 West-8	Postal Votes	600	600	-	
PV-2 West-8	Postal Votes	300	300	-	
		7,617	7,616	- 1	Under

Verification Statement

 UK Parliamentary Election for Bristol West Constituency Thursday 12 December 2019 Central Table 9		NO. OF PAPERS ISSUED ACCORDING TO BALLOT PAPER ACCOUNT	NO. OF PAPERS FOUND IN BOX	OVER OR UNDER	Control Desk Supervisor/RO comments
				+/-	
Station No.	Poll Station				
183-WEST	Woodlands Church - The Foyer, Belgrave Road, BS8 2AA	1,052	1,052	-	
184-WEST	Bristol Register Office, Old Council House, Corn Street, BS1 1JG	1,223	1,223	-	
185-WEST	St James Priory, Whitson Street, BS1 3NZ	946	946	-	
186-WEST	Bristol Register Office, Old Council House, Corn Street, BS1 1JG	1,504	1,504	-	