




**TRAFFIC ORDER KEY**

 One way in direction shown (Except cycles)





PO Box 3176, Bristol. BS3 9FS

This map is reproduced from Ordnance Survey material with permission of Ordnance Survey on behalf of the Controller of Her Majesty's Stationery Office (c) Crown copyright. Unauthorised reproductions infringe Crown copyright and may lead to prosecution or civil proceedings. Bristol City Council. Licence No. 100023406.

Rev.	Date	Description	By
B	16.06.21	TRO Team Requested Changes	PAK
A	28.05.21	TRO Team Requested Changes	PAK

Project  
**Bristol Street Space 2**

Title  
**Princess Victoria Street  
Proposed Experimental One-way  
Traffic Operation (west to east)**

Client  
**Transport Delivery Team  
City Transport - Growth & Regeneration**

Drawn by <b>PAK</b> Date Drawn <b>May 2021</b> Status	Checked by  Date Issued <b>May 2021</b> Issued by
---	---

Scale  
**1:500 @ A3**

Project Number	Drawing	Revision
<b>E20043</b>	<b>- ETO 04 -</b>	<b>B</b>