





**TRAFFIC ORDER KEY**

-  One way in direction shown (Except cycles)
-  One way in direction shown
-  Contra flow cycle lane

**ADDITIONAL INFORMATION**

-  Pedestrian (zebra) crossing

TRO Schedule plan

**Plan 1**  
**Existing Measures As Per Site**  
**East Bristol Liveable Neighbourhood**

© Crown copyright [and database rights] [2023] OS [AC0000807971]. You are permitted to use this data solely to enable you to respond to, or interact with, the organisation that provided you with the data. You are not permitted to copy, sub-license, distribute or sell any of this data to third parties in any form.

Dwg	RS21031 - EBLN - 01	Rev
Scale	1:1000@ A3	
Date	14/11/2023	Init HS

