


- Key
- Bus Gate (Buses, cycles, taxis, motorcycles)
  - Alternative route for general traffic from Baldwin Street
  - Alternative route for general traffic from St. Augustine's Parade
  - Traffic Direction


**CITY DESIGN  
ENGINEERING  
DESIGN**  
 PO Box 3399, Bristol City  
Council, Bristol BS1 9NE

This map is reproduced from Ordnance Survey material with permission of Ordnance Survey on behalf of the Controller of Her Majesty's Stationery Office (c) Crown copyright. Unauthorised reproductions infringe Crown copyright and may lead to prosecution or civil proceedings. Bristol City Council. Licence No. 100023406.

Rev.	Date	Description	By
A	09/06/2020	JGMTR0 Team comments	JGM

Project  
**Bus Deal  
 A37 - A4018 Route  
 Bristol Bridge ETRO**

Title  
**Experimental Traffic Order  
 Baldwin Street Bus Gate  
 Alternative route for general traffic**

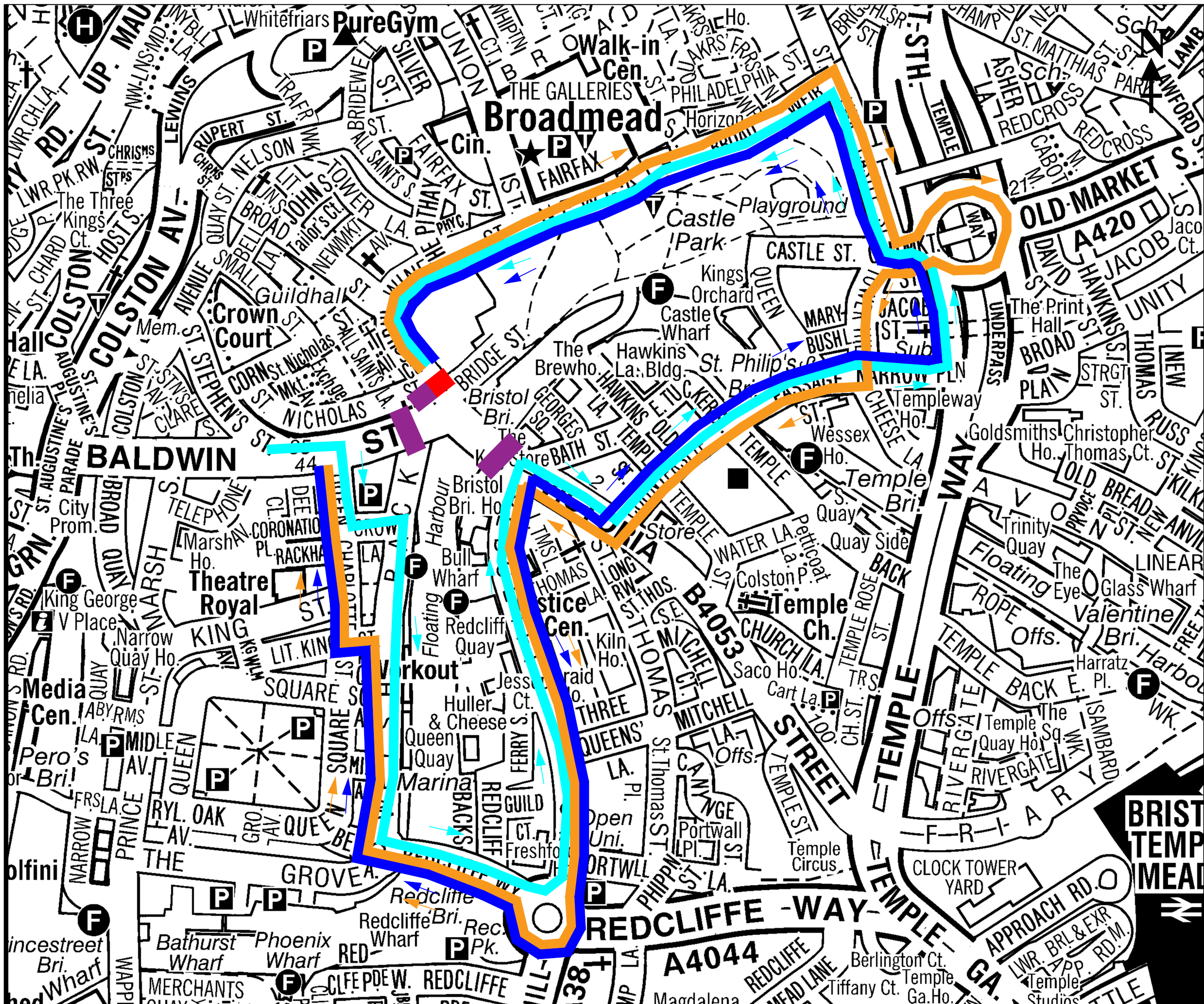
Client  
**Local and Sustainable Transport  
 Management of Place - Growth & Regeneration**

Drawn by <b>JGM</b>	Checked by
Date Drawn <b>18/05/2020</b>	Date Issued
Status <b>TRAFFIC ORDER</b>	Issued by


Scale  
**Not to scale**

Project Number	Drawing	Revision
<b>E20014</b>	<b>- TR09</b>	<b>- A</b>

**BRISTOL  
TEMPLE  
MEADS**



- Key
- █ Bus Gate (Buses, cycles, taxis, motorcycles)
  - █ Bus Gate (Buses, cycles, taxis, motorcycles and authorised vehicles)
  - █ Alternative route for general traffic from Baldwin Street
  - █ Alternative route for general traffic from High Street
  - █ Alternative route for general traffic from Victoria Street
  - Traffic Direction


**CITY DESIGN  
ENGINEERING  
DESIGN**

PO Box 3399, Bristol City  
 Council, Bristol BS1 9NE

This map is reproduced from Ordnance Survey material with permission of Ordnance Survey on behalf of the Controller of Her Majesty's Stationery Office (c) Crown copyright. Unauthorised reproductions infringe Crown copyright and may lead to prosecution or civil proceedings. Bristol City Council. Licence No. 100023406.

Rev.	Date	Description	By
A	09/06/2020	TRO Team comments	JGM

Project  
**Bus Deal  
 A37 - A4018 Route  
 Bristol Bridge ETRO**

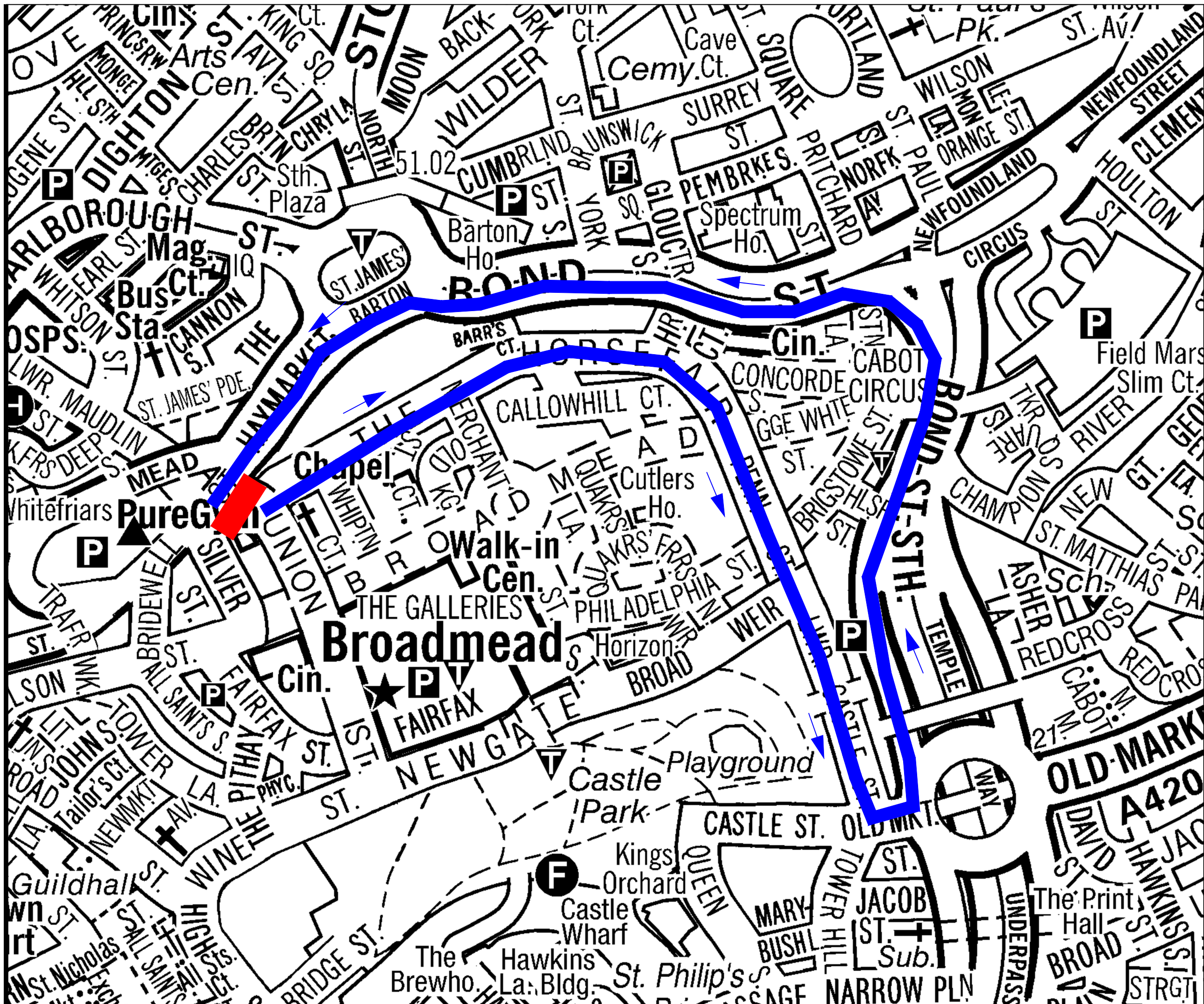
Title  
**Experimental Traffic Order  
 Bristol Bridge Bus Gates  
 Alternative route for general traffic**

Client  
**Local and Sustainable Transport  
 Management of Place - Growth & Regeneration**

Drawn by <b>JGM</b>	Checked by
Date Drawn <b>18/05/2020</b>	Date Issued
Status <b>TRAFFIC ORDER</b>	Issued by

Scale  
**Not to scale**

Project Number	Drawing	Revision
<b>E20014</b>	<b>- TR08</b>	<b>- A</b>



**Key**

- Bus Gate (Buses, cycles, taxis, motorcycles only)
- Alternative route for general traffic from Union Street
- Traffic Direction

**N**  
↑

**CITY DESIGN**  
**ENGINEERING**  
**DESIGN**

PO Box 3399, Bristol City Council, Bristol BS1 9NE

This map is reproduced from Ordnance Survey material with permission of Ordnance Survey on behalf of the Controller of Her Majesty's Stationery Office (c) Crown copyright. Unauthorised reproductions infringe Crown copyright and may lead to prosecution or civil proceedings. Bristol City Council. Licence No. 100023406.

Rev.	Date	Description	By

Project  
**Bus Deal**  
**A37 - A4018 Route**  
**Bristol Bridge ETR0**

Title  
**Experimental Traffic Order**  
**Union Street Bus Gate**  
**Alternative route for general traffic**

Client  
**Local and Sustainable Transport**  
**Management of Place - Growth & Regeneration**

Drawn by <b>JGM</b>	Checked by
Date Drawn <b>18/05/2020</b>	Date Issued
Status <b>TRAFFIC ORDER</b>	Issued by

Scale  
**Not to scale**

Project Number	Drawing	Revision
<b>E20014</b>	<b>- TR07</b>	<b>-</b>