

Legend

- Additional main scheme flood defences
- Original (SOC) main scheme flood defences
- Feeder Canal flood defence
- Detriment mitigation flood defences
- Scheduled Monuments
- Bristol City Council Trees
- Bristol City Council Tree Planting Locations
- Tree Preservation Order (TPO) Canopy
- Tree Preservation Order (TPO) Trunk

Metres

Coordinate System: British National Grid

Rev	Date	By	Chkd	Appd	Authd

ARUP

63 St Thomas St
Bristol BS1 6JZ
Tel +44 117 976 5432
www.arup.com

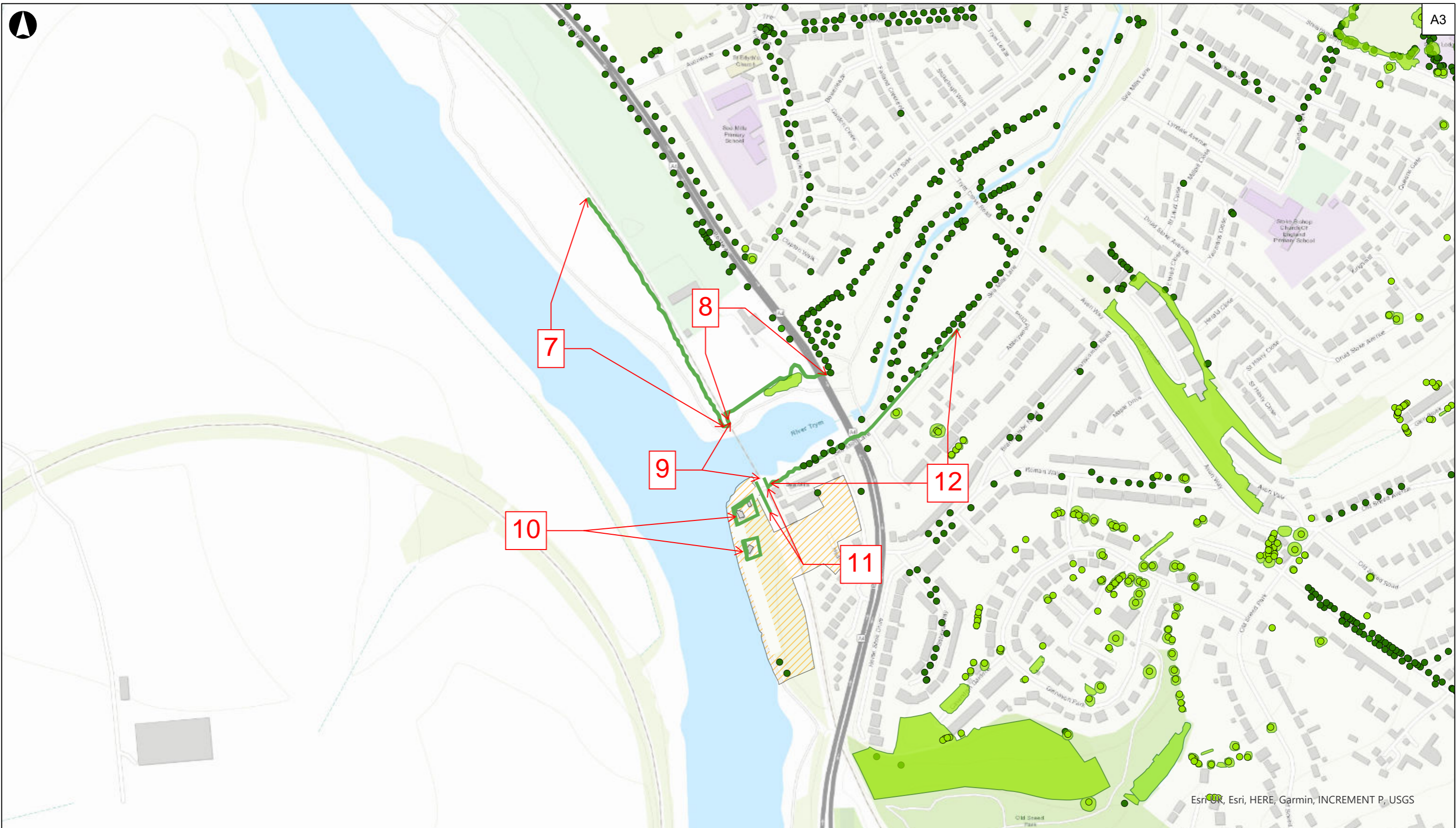
Client
Bristol City Council

Project Name
Bristol Avon Flood Strategy

Drawing Title
Figure 1 - Pill & Shirehampton

Scale at A3
1:5,000

Role	---
Suitability	---
Project Number	28598200
Drawing Name	---



A3

15/09/2023 12:24

Legend

- Additional main scheme flood defences
- Original (SOC) main scheme flood defences
- Feeder Canal flood defence
- Detriment mitigation flood defences
- Scheduled Monuments
- Bristol City Council Trees
- Bristol City Council Tree Planting Locations
- Tree Preservation Order (TPO) Canopy
- Tree Preservation Order (TPO) Trunk

Metres

Coordinate System: British National Grid

--	--	--	--	--	--
Rev	Date	By	Chkd	Appd	Authd

ARUP

63 St Thomas St
Bristol BS1 6JZ
Tel +44 117 976 5432
www.arup.com

Client
Bristol City Council

Project Name
Bristol Avon Flood Strategy

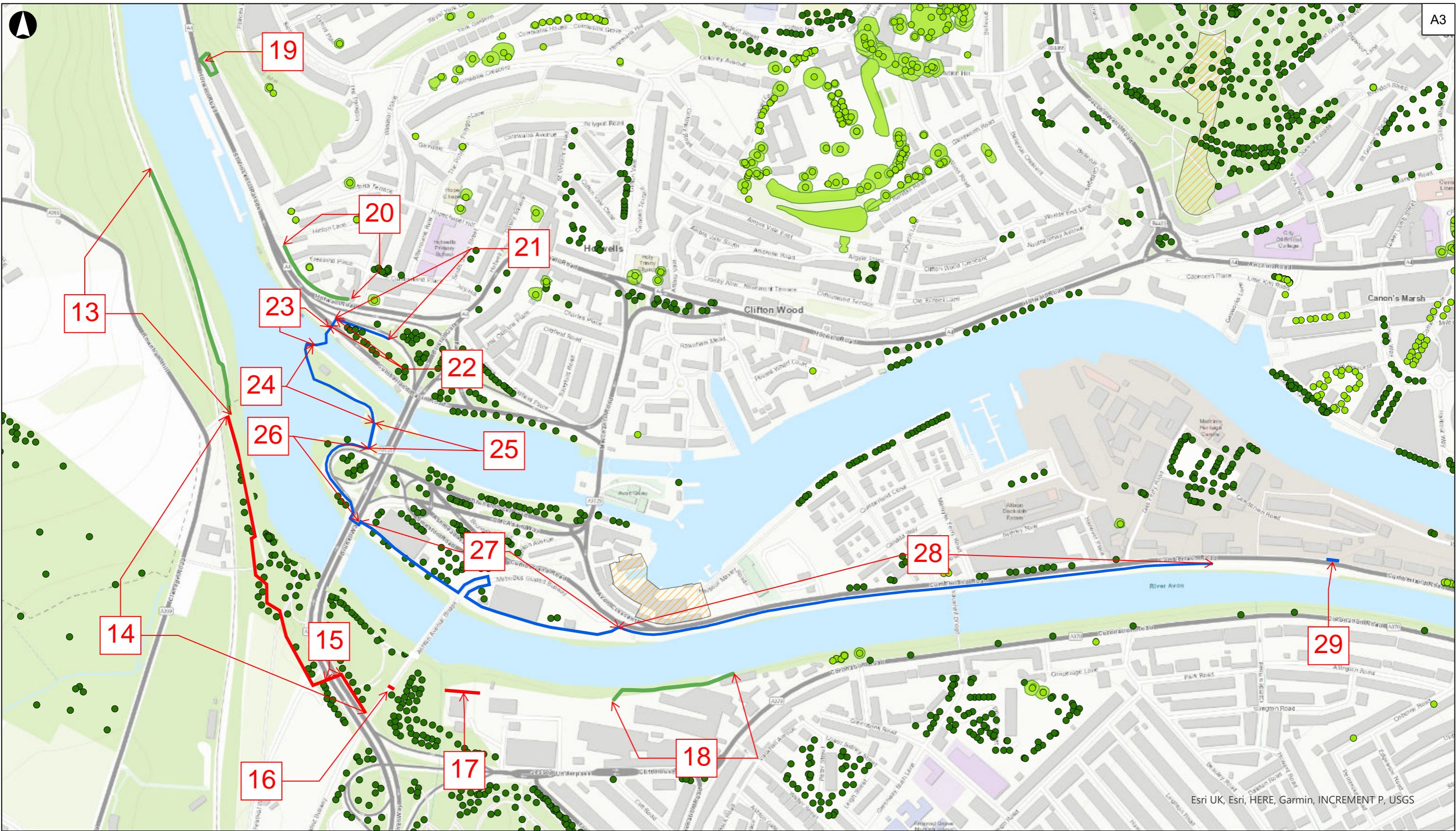
Drawing Title
Figure 2 - Sea Mills

Scale at A3
1:5,000

Role
--

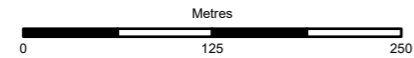
Suitability
--

Project Number 28598200	Rev --
Drawing Name --	



Legend

- Additional main scheme flood defences
- Original (SOC) main scheme flood defences
- Feeder Canal flood defence
- Detriment mitigation flood defences
- Scheduled Monuments
- Bristol City Council Trees
- Bristol City Council Tree Planting Locations
- Tree Preservation Order (TPO) Canopy
- Tree Preservation Order (TPO) Trunk



Coordinate System: British National Grid

Rev	Date	By	Chkd	Appd	Authd



63 St Thomas St
Bristol BS1 6JZ
Tel +44 117 976 5432
www.arup.com

Client
Bristol City Council

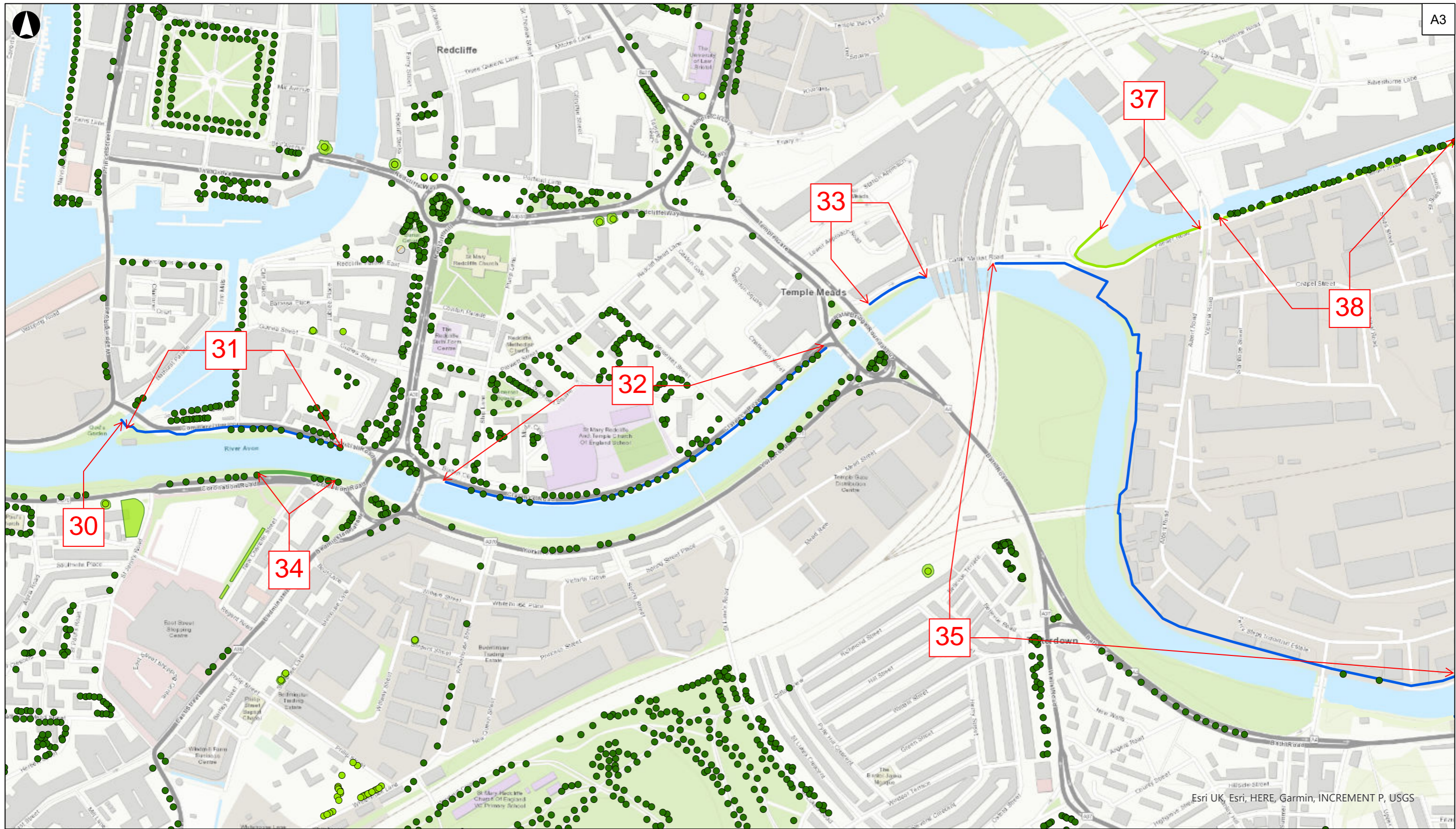


Project Name
Bristol Avon Flood Strategy

Drawing Title
Figure 3 - Bower Ashton

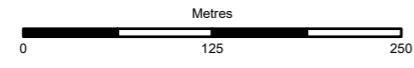
Scale at A3
1:5,000

Role	---
Suitability	---
Project Number	28598200
Drawing Name	---
Rev	---



Esri UK, Esri, HERE, Garmin, INCREMENT P, USGS

- Legend**
- Additional main scheme flood defences
 - Original (SOC) main scheme flood defences
 - Feeder Canal flood defence
 - Detriment mitigation flood defences
 - Scheduled Monuments
 - Bristol City Council Trees
 - Bristol City Council Tree Planting Locations
 - Tree Preservation Order (TPO) Canopy
 - Tree Preservation Order (TPO) Trunk



Coordinate System: British National Grid

Rev	Date	By	Chkd	Appd	Authd

ARUP

63 St Thomas St
Bristol BS1 6JZ
Tel +44 117 976 5432
www.arup.com

Client
Bristol City Council

Project Name
Bristol Avon Flood Strategy

Drawing Title
Figure 4 - Temple Meads

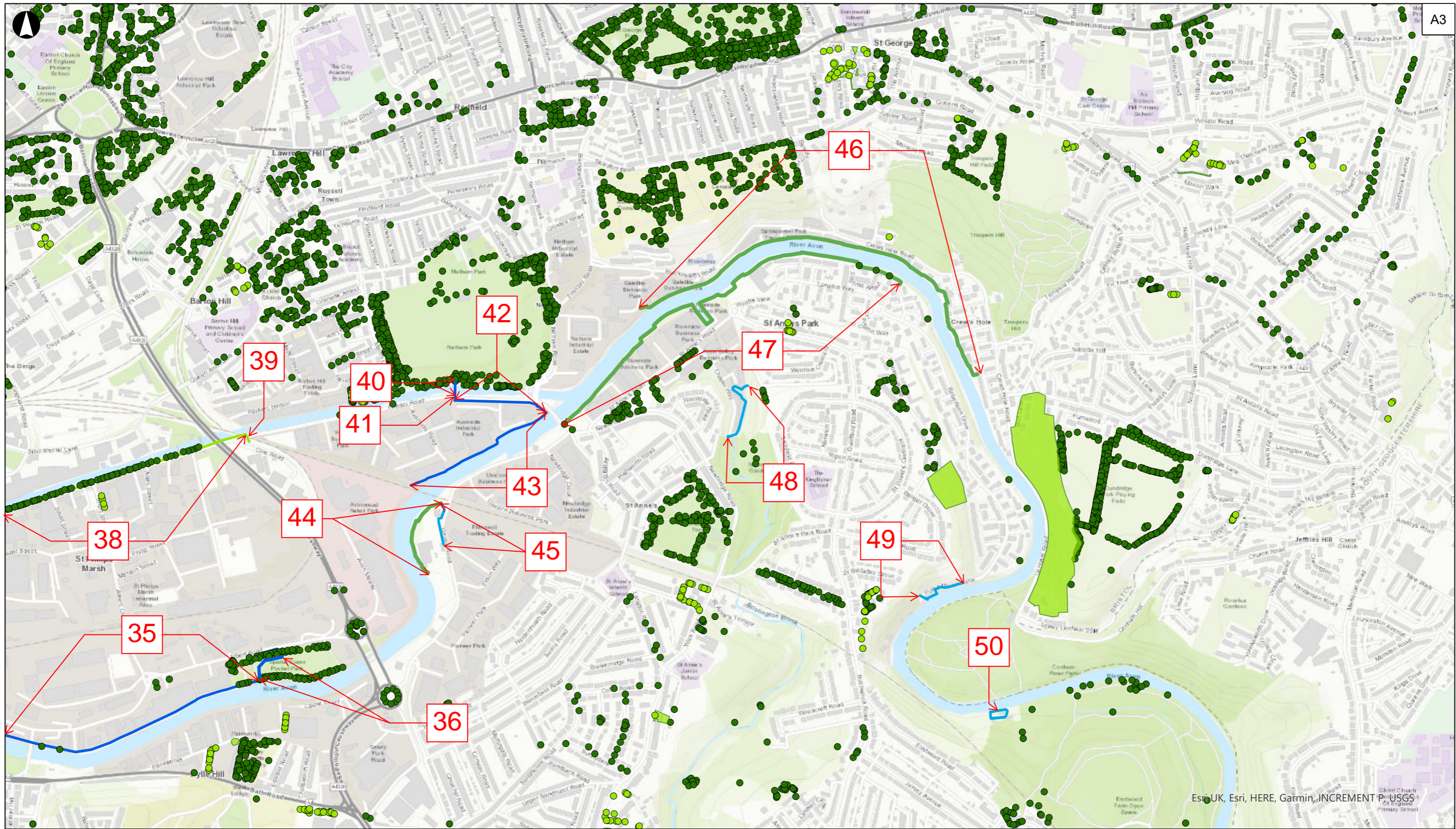
Scale at A3
1:5,000

Role
--

Suitability
--

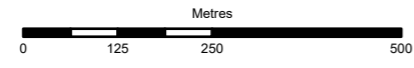
Project Number 28598200	Rev --
-----------------------------------	-----------

Drawing Name
--



Legend

- Additional main scheme flood defences
- Original (SOC) main scheme flood defences
- Feeder Canal flood defence
- Detrimt mitigation flood defences
- Scheduled Monuments
- Bristol City Council Trees
- Bristol City Council Tree Planting Locations
- Tree Preservation Order (TPO) Canopy
- Tree Preservation Order (TPO) Trunk



Coordinate System: British National Grid

Rev	Date	By	Chkd	Appd	Authd



63 St Thomas St
 Bristol BS1 6JZ
 Tel +44 117 976 5432
 www.arup.com

Client
Bristol City Council

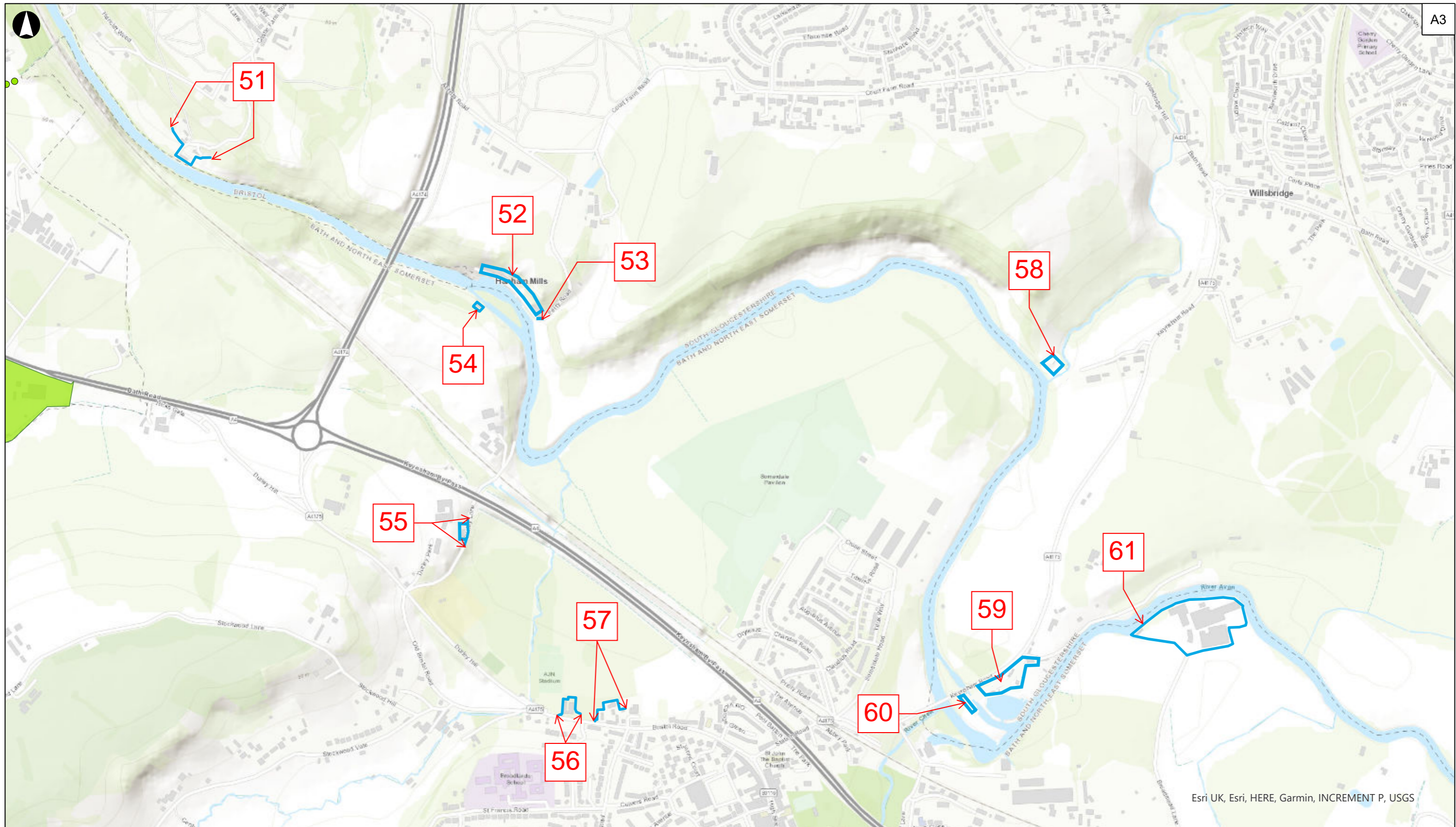


Project Name
Bristol Avon Flood Strategy

Drawing Title
Figure 5 - St Anne's

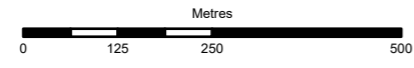
Scale at A3
1:10,000

Role	---
Suitability	---
Project Number	28598200
Rev	---
Drawing Name	---



Esri UK, Esri, HERE, Garmin, INCREMENT P, USGS

- Legend**
- Additional main scheme flood defences
 - Original (SOC) main scheme flood defences
 - Feeder Canal flood defence
 - Detrimt mitigation flood defences
 - Scheduled Monuments
 - Bristol City Council Trees
 - Bristol City Council Tree Planting Locations
 - Tree Preservation Order (TPO) Canopy
 - Tree Preservation Order (TPO) Trunk



Coordinate System: British National Grid

Rev	Date	By	Chkd	Appd	Authd

ARUP

63 St Thomas St
Bristol BS1 6JZ
Tel +44 117 976 5432
www.arup.com

Client
Bristol City Council



Project Name
Bristol Avon Flood Strategy

Drawing Title
Figure 6 - Keynsham

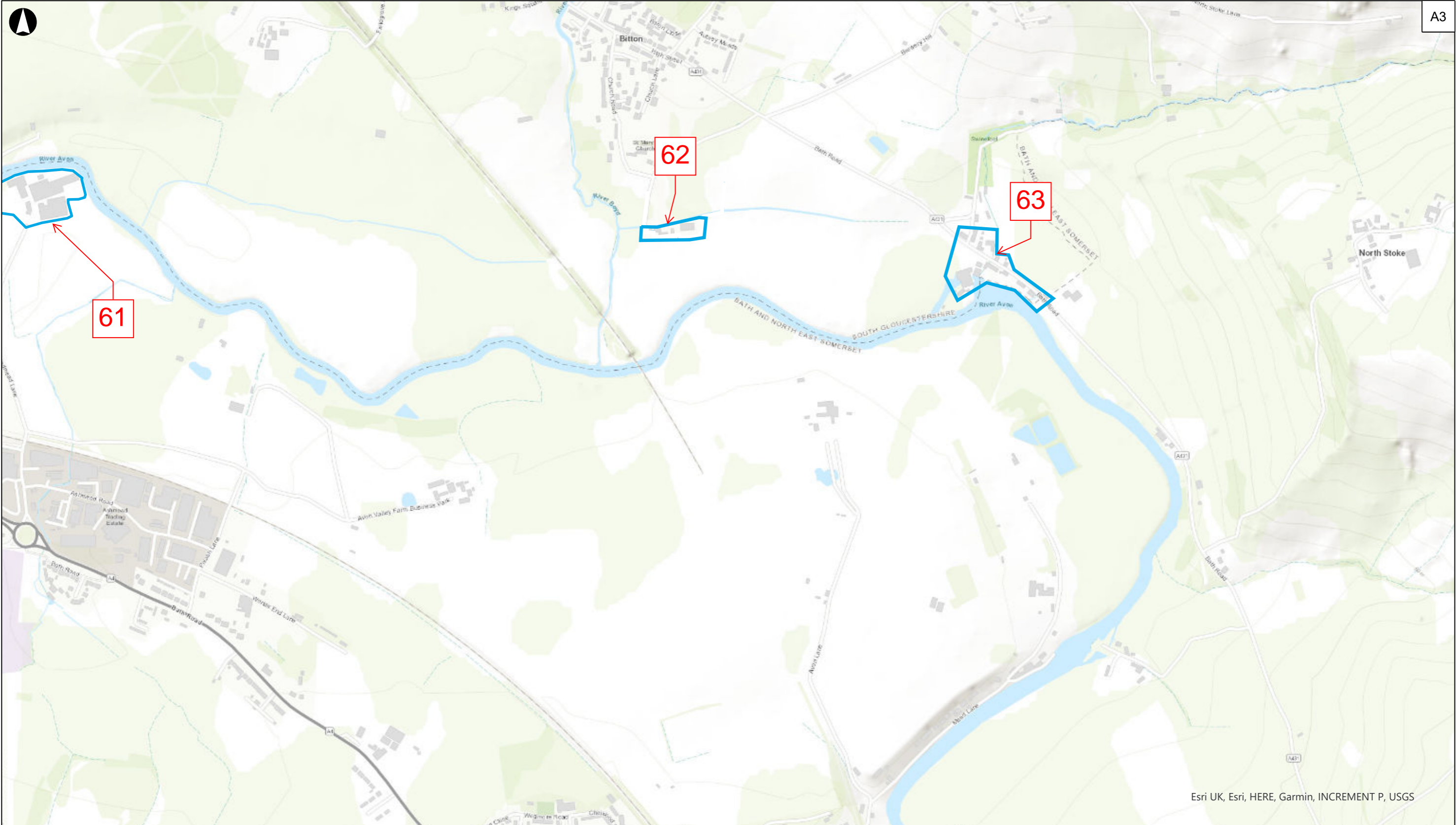
Scale at A3
1:10,000

Role
--

Suitability
--

Project Number 28598200	Rev --
-----------------------------------	-----------

Drawing Name
--



Esri UK, Esri, HERE, Garmin, INCREMENT P, USGS

Legend

- Additional main scheme flood defences
- Original (SOC) main scheme flood defences
- Feeder Canal flood defence
- Detriment mitigation flood defences
- Scheduled Monuments
- Bristol City Council Trees
- Bristol City Council Tree Planting Locations
- Tree Preservation Order (TPO) Canopy
- Tree Preservation Order (TPO) Trunk

Metres

Coordinate System: British National Grid

Rev	Date	By	Chkd	Appd	Authd

ARUP

63 St Thomas St
Bristol BS1 6JZ
Tel +44 117 976 5432
www.arup.com

Client
Bristol City Council



Project Name
Bristol Avon Flood Strategy

Drawing Title
Figure 7 - Bitton

Scale at A3
1:10,000

Role	---
Suitability	---
Project Number	Rev
28598200	---
Drawing Name	---