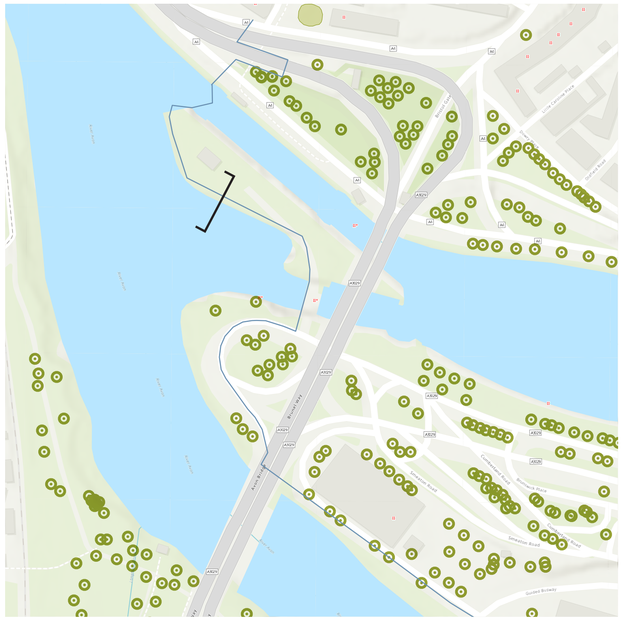
A4
A3
A420
A4174
A420
A4320
A420
A420
A4320
A420
A4320
A420
A4320

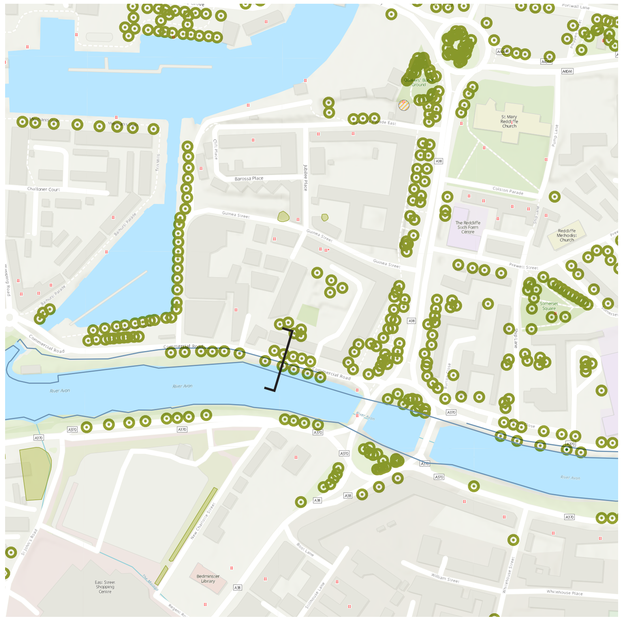
St Mary Redcliffe Church
Queens Square
Redcliffe Methodist Church
Bristol Bridge
Baldwin Street
Corn Street
Wine Street
Broadmead
Castle Park
Bristol Cathedral
Temple Meads Station
Temple Way
Redcliffe Way
Victoria Street
Bath Bridge
Bath Bridge Roundabout
Prince Street
Commercial Road
Bristol Quay
Bristol Bridge Roundabout
Redcliffe Hill
Redcliffe Parade West
Redcliffe Parade East
Portwall Lane
Portwall Bridge
Portwall Place
Portwall Street
Portwall Close
Portwall Square
Portwall Drive
Portwall Road
Chatterton Court
Chatterton Square
Colston Avenue
Colston Street
Colston Parade
Colston Tower
Colston Avenue Car Park
Colston Avenue Multi-Storey Car Park
Colston Avenue Roundabout
Colston Avenue Underpass
Colston Avenue Subway
Colston Avenue Footbridge
Colston Avenue Bridge
Colston Avenue Tunnel
Colston Avenue Flyover
Colston Avenue Overpass
Colston Avenue Viaduct
Colston Avenue Interchange
Colston Avenue Junction


St Mary Redcliffe Church
Redcliffe Methodist Church
St Mary Redcliffe and Temple Church of England School
Temple Gate Distribution Centre
Cycle Market Road
Redcliffe Hill
Victoria Street
Avon Street
Temple Street
Redcliffe Way
Whitehouse Place
Bristol Bridge
Victoria Street
Temple Gate
Redcliffe Hill



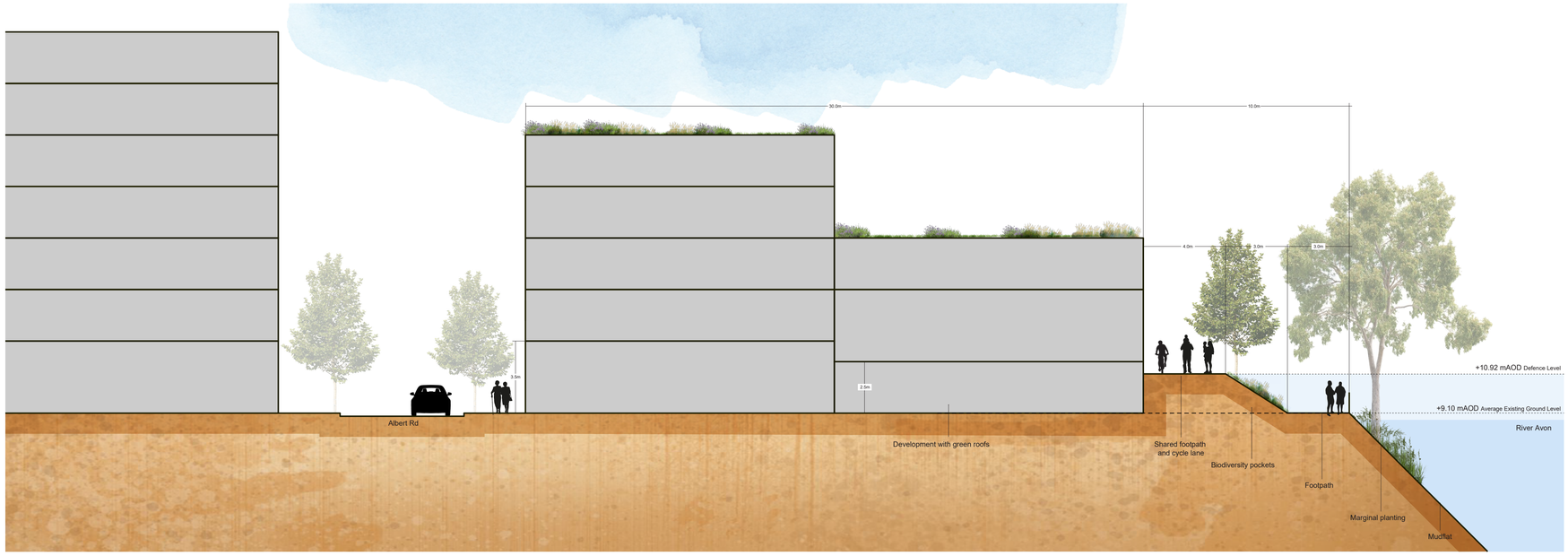

SECTION G
ST PHILLIPS MARSH 10M BUFFER

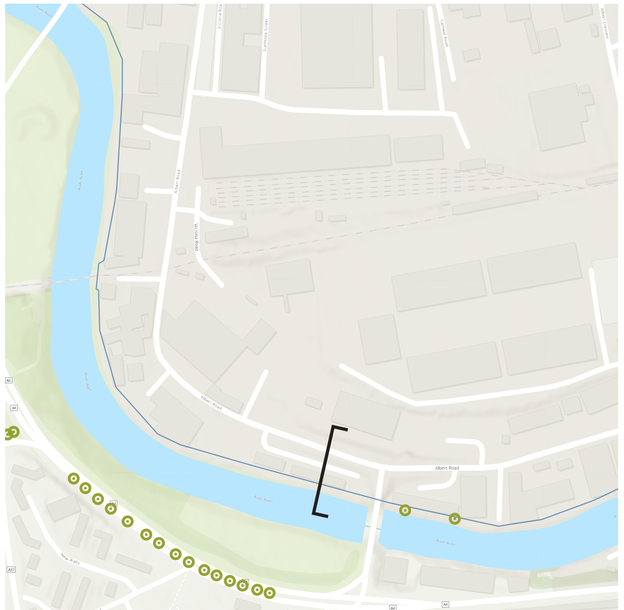

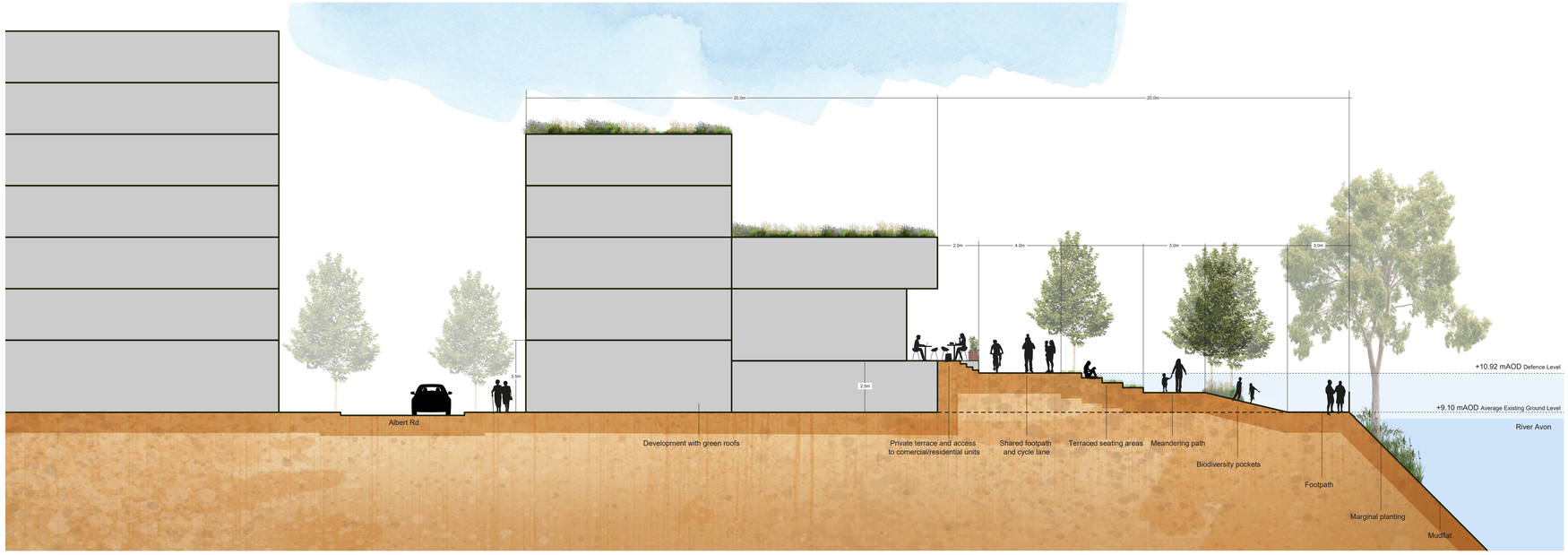

SECTION H
ST PHILLIPS MARSH 20M BUFFER



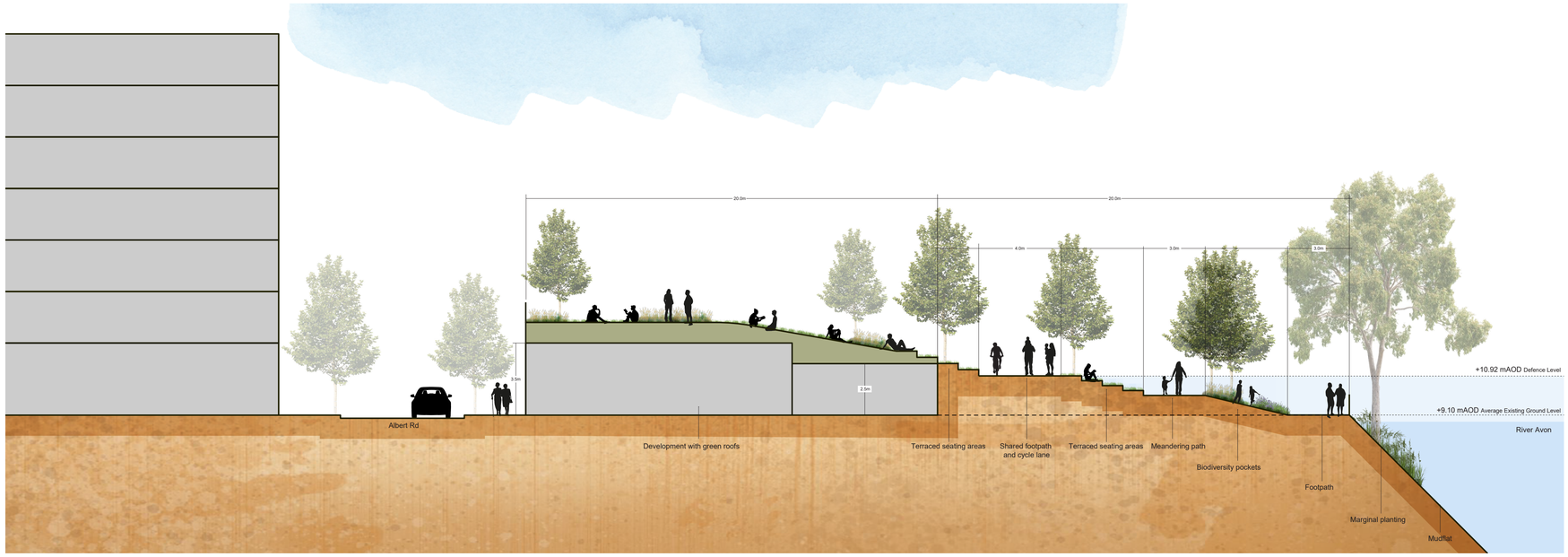

SECTION G
ST PHILLIPS MARSH 40M BUFFER OPTION A



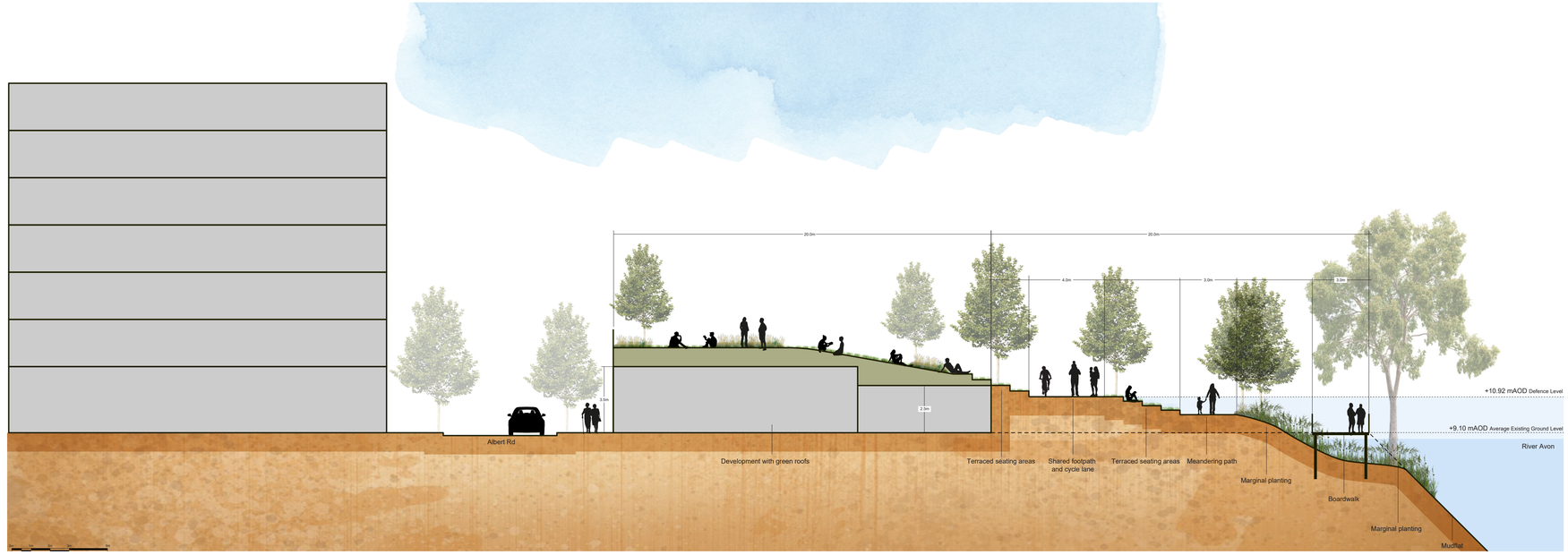

SECTION H
ST PHILLIPS MARSH 40M BUFFER OPTION B

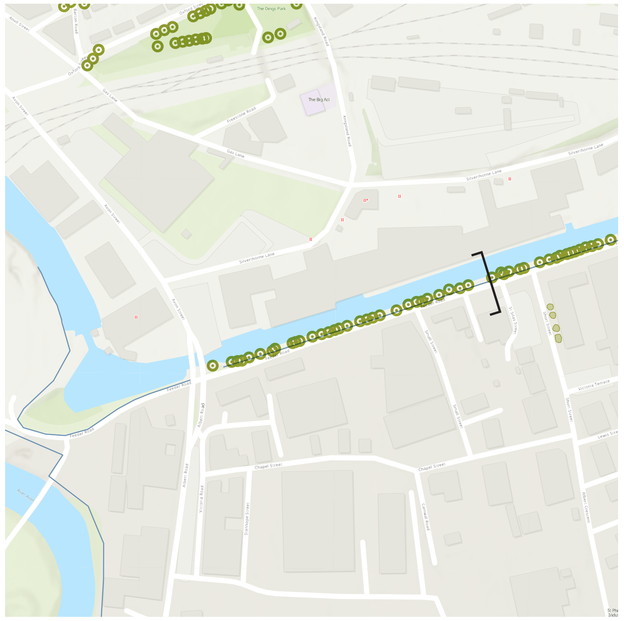
The Dingy Park
The Big Act
Ocean Gardens Lane
Ocean Gardens Lane
Ocean Gardens Lane





A1

03/07/2023 12:11

- Avenue of trees
- Pollinator pockets
- Biodiversity
- Bug hotel
- Cycle routes
- Repair station
- Wayfinding
- Landmark
- Heritage
- Fishing
- Boardwalk/raised path
- Terrace seating
- Green terraces
- Marginal planting
- Viewpoint
- Fitness trail
- Resting and gathering space
- Ramp
- Steps
- Gate

Defences

Preferred Route Layouts

Listed Building Grade

I

II

II*

Scheduled Monuments

Tree Preservation Order (TPO) Canopy

Bristol City Council Trees

Metres

0 20 40 80

Coordinate System: British National Grid

Sources: Esri, Airbus DS, USGS, NGA, NASA, CGIAR, N Robinson, NCEAS, NLS, OS, NMA, Geodatastyrelsen, Rijkswaterstaat, GSA, Geoland, FEMA, Intermap and the GIS user community, Esri Community Maps Contributors, Esri UK, Esri, HERE, Garmin, Foursquare, GeoTechnologies, Inc, METI/NASA, USGS

Rev	Date	By	Chkd	Appd	Authd
P02	03/07/2023	EOS	--	--	--

ARUP

63 St Thomas St
Bristol BS1 6JZ
Tel +44 117 976 5432
www.arup.com

Client
Bristol City Council

Project Name
Bristol Avon Flood Strategy

Drawing Title
Opportunities and constraints plan - Entrance Lock

Scale at A1
1:1,000

Role
Civil

Suitability
For Information

Project Number	Rev
28598200	**P02**

Drawing Name
285982-ARP-XX-DR-CIV-100

\\global\gis\UK\285000\285982-00_BristolAvonFlood\Workspaces\GBR_28598200_BAFS_ExtentofDefences\GBR_28598200_BAFS_Constraints\GBR_28598200_BAFS_Constraints.aprx

© Arup 2023

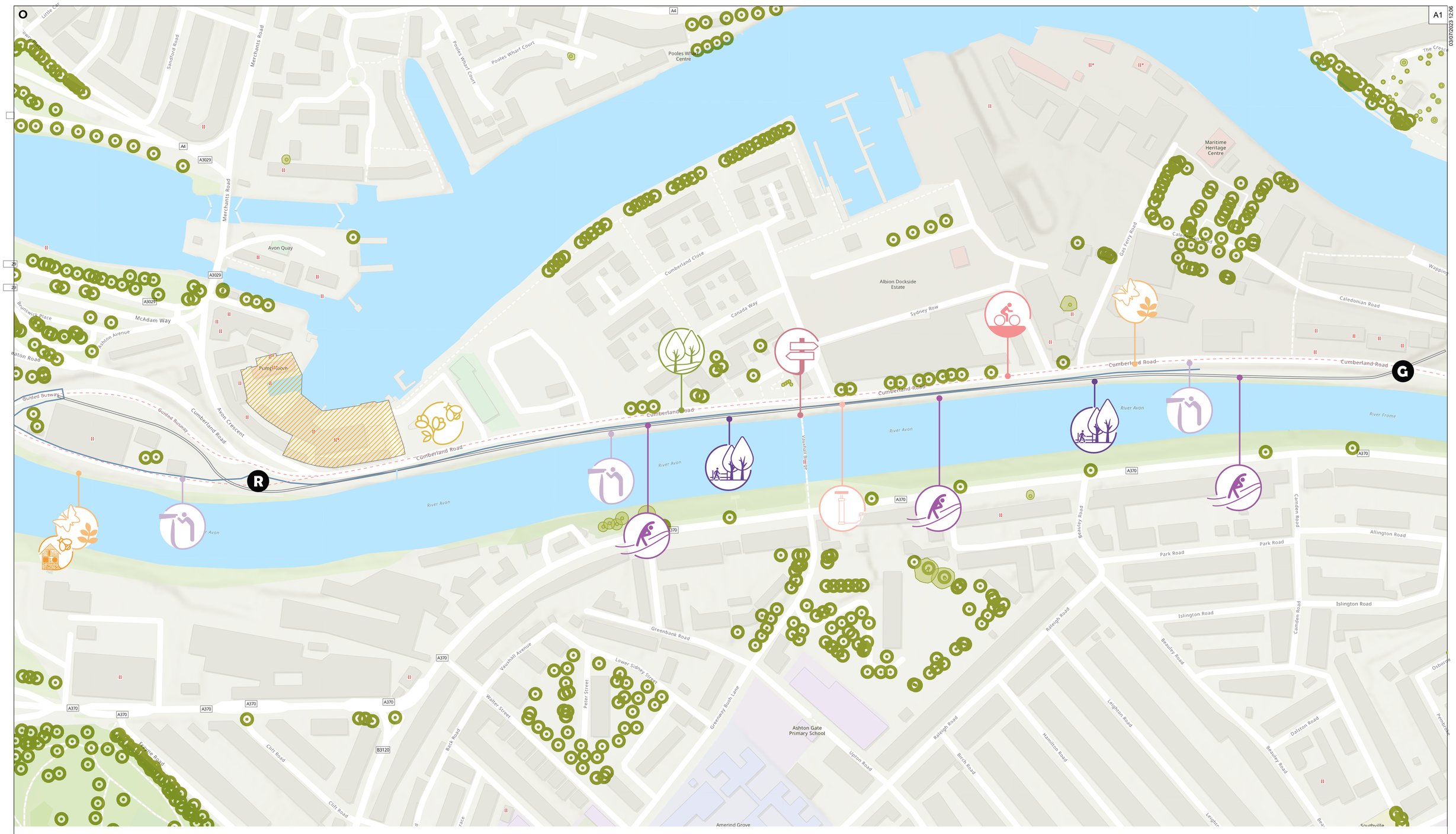

Avenue of trees
Biodiversity
Cycle routes
Wayfinding
Heritage
Boardwalk/raised path
Green terraces
Viewpoint
Resting and gathering space
Steps
Pollinator pockets
Bug hotel
Repair station
Landmark
Fishing
Terrace seating
Marginal planting
Fitness trail
Ramp
Gate

Defences
Preferred Route Layouts
Listed Building
Grade
I
II
II*

Scheduled Monuments
Tree Preservation Order (TPO) Canopy
Bristol City Council Trees

Metres
0 30 60 120

Coordinate System: British National Grid

Sources: Esri, Airbus DS, USGS, NGA, NASA, CGIAR, N Robinson, NCEAS, NLS, OS, NMA, Geodatastyrelsen, Rijkswaterstaat, GSA, Geoland, FEMA, Intermap and the GIS user community, Esri Community Maps Contributors, Esri UK, Esri, HERE, Garmin, Foursquare, GeoTechnologies, Inc, METI/NASA, USGS

Rev	Date	By	Chkd	Appd	Authd
P02	03/07/2023	EOS	--	--	--

ARUP
63 St Thomas St
Bristol BS1 6JZ
Tel +44 117 976 5432
www.arup.com

Client
Bristol City Council

Project Name
Bristol Avon Flood Strategy

Drawing Title
Opportunities and constraints plan - Cumberland Road

Scale at A1
1:1,500
Role
Civil
Suitability
For Information
Project Number
28598200
Rev
P02
Drawing Name
285982-ARP-XX-DR-CIV-101

\\global\gis\UK\285000\285982-00_BristolAvonFlood\Workspaces\GBR_28598200_BAFS_ExtentofDefences\GBR_28598200_BAFS_Constraints\GBR_28598200_BAFS_Constraints.aprx

© Arup 2023

A1

03/07/2023 12:06

Bristol Temple Meads

God's garden

Avenue of trees
Biodiversity
Cycle routes
Wayfinding
Heritage
Boardwalk/raised path
Green terraces
Viewpoint
Resting and gathering space
Steps
Pollinator pockets
Bug hotel
Repair station
Landmark
Fishing
Terrace seating
Marginal planting
Fitness trail
Ramp
Gate

Defences
Preferred Route Layouts
Listed Building
Grade
I
II
II*

Scheduled Monuments
Tree Preservation Order (TPO) Canopy
Bristol City Council Trees

Metres
0 30 60 120

Coordinate System: British National Grid

Sources: Esri, Airbus DS, USGS, NGA, NASA, CGIAR, N Robinson, NCEAS, NLS, OS, NWA, Geodatastyrelsen, Rijkswaterstaat, GSA, Geoland, FEMA, Intermap and the GIS user community, Esri Community Maps Contributors, Esri UK, Esri, HERE, Garmin, Foursquare, GeoTechnologies, Inc, METI/NASA, USGS

Rev	Date	By	Chkd	Appd	Authd
P02	03/07/2023	EOS	--	--	--

ARUP
63 St Thomas St
Bristol BS1 6JZ
Tel +44 117 976 5432
www.arup.com

Client
Bristol City Council

Project Name
Bristol Avon Flood Strategy

Drawing Title
Opportunities and constraints plan - City Centre

Scale at A1
1:1,500
Role
Civil
Suitability
For Information
Project Number
28598200
Rev
P02
Drawing Name
285982-ARP-XX-DR-CIV-102

\\globalgis\UK\285000\285982-00_BristolAvonFlood\Workspaces\GBR_28598200_BAFS_ExtentofDefences\GBR_28598200_BAFS_Constraints\GBR_28598200_BAFS_Constraints.aprx

© Arup 2023

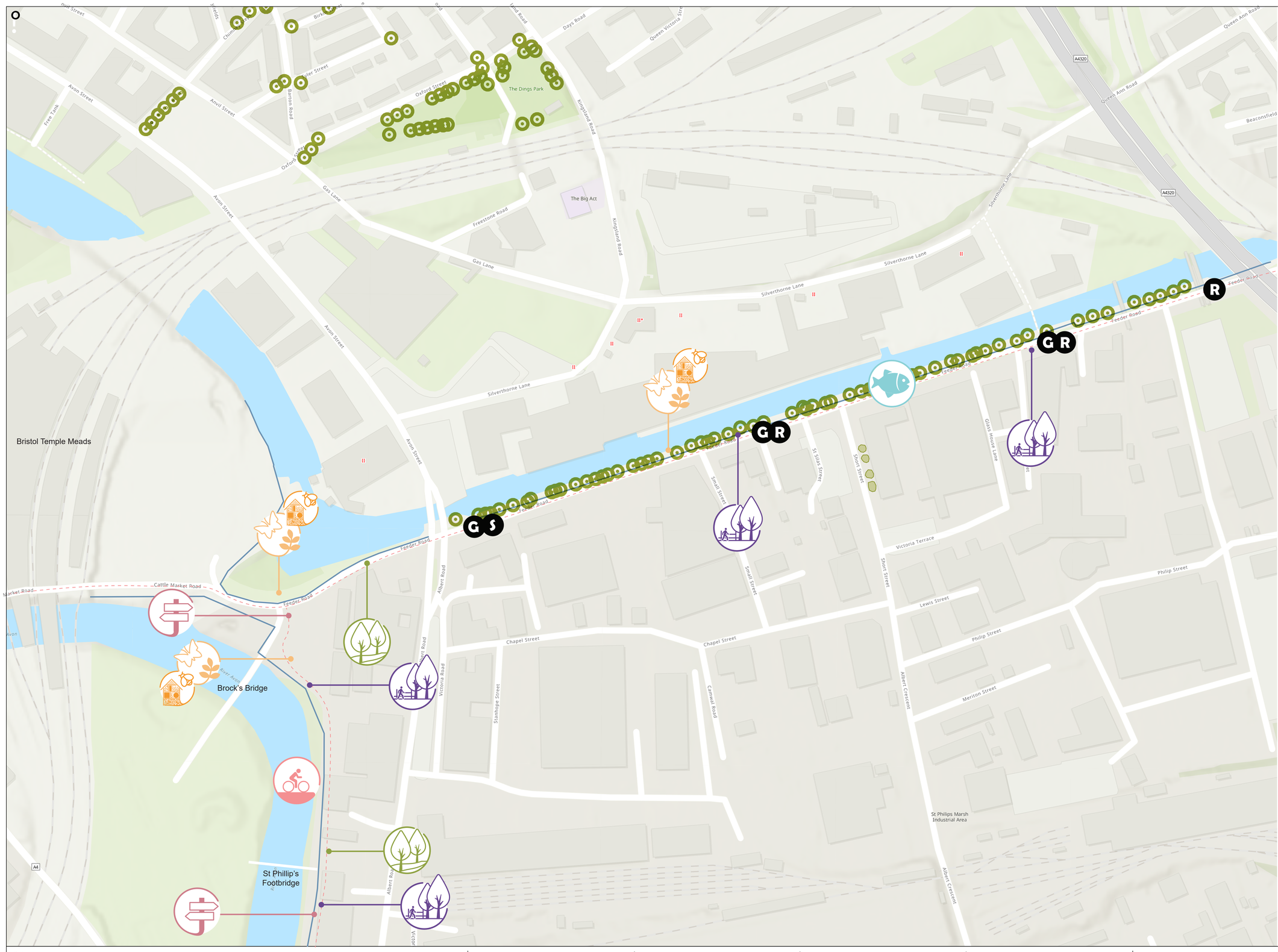

- Avenue of trees
- Pollinator pockets
- Biodiversity
- Bug hotel
- Cycle routes
- Repair station
- Wayfinding
- Landmark
- Heritage
- Fishing
- Boardwalk/raised path
- Terrace seating
- Green terraces
- Marginal planting
- Viewpoint
- Fitness trail
- Resting and gathering space
- R — Ramp
- S — Steps
- G — Gate

Defences
Preferred Route Layouts
Listed Building
Grade
I
II
II*

Scheduled Monuments
Tree Preservation Order (TPO) Canopy
Bristol City Council Trees

Metres
0 30 60 120

Coordinate System: British National Grid

Sources: Esri, Airbus DS, USGS, NGA, NASA, CGIAR, N Robinson, NCEAS, NLS, OS, NMA, Geodatastyrelsen, Rijkswaterstaat, GSA, Geoland, FEMA, Intermap and the GIS user community, Esri Community Maps Contributors, Esri UK, Esri, HERE, Garmin, Foursquare, GeoTechnologies, Inc, METI/NASA, USGS

Rev	Date	By	Chkd	Appd	Authd
P02	03/07/2023	EOS	--	--	--

ARUP
63 St Thomas St
Bristol BS1 6JZ
Tel +44 117 976 5432
www.arup.com

Client
Bristol City Council

Project Name
Bristol Avon Flood Strategy

Drawing Title
Opportunities and constraints plan - Feeder Rd

Scale at A1
1:1,500
Role
Civil
Suitability
For Information
Project Number
28598200
Rev
P02
Drawing Name
285982-ARP-XX-DR-CIV-103

03/07/2023 12:06

\\global\gis\UK\285000\285982-00_BristolAvonFlood\Workspaces\GBR_28598200_BAFS_ExtentofDefences\GBR_28598200_BAFS_Constraints\GBR_28598200_BAFS_Constraints.aprx

© Arup 2023

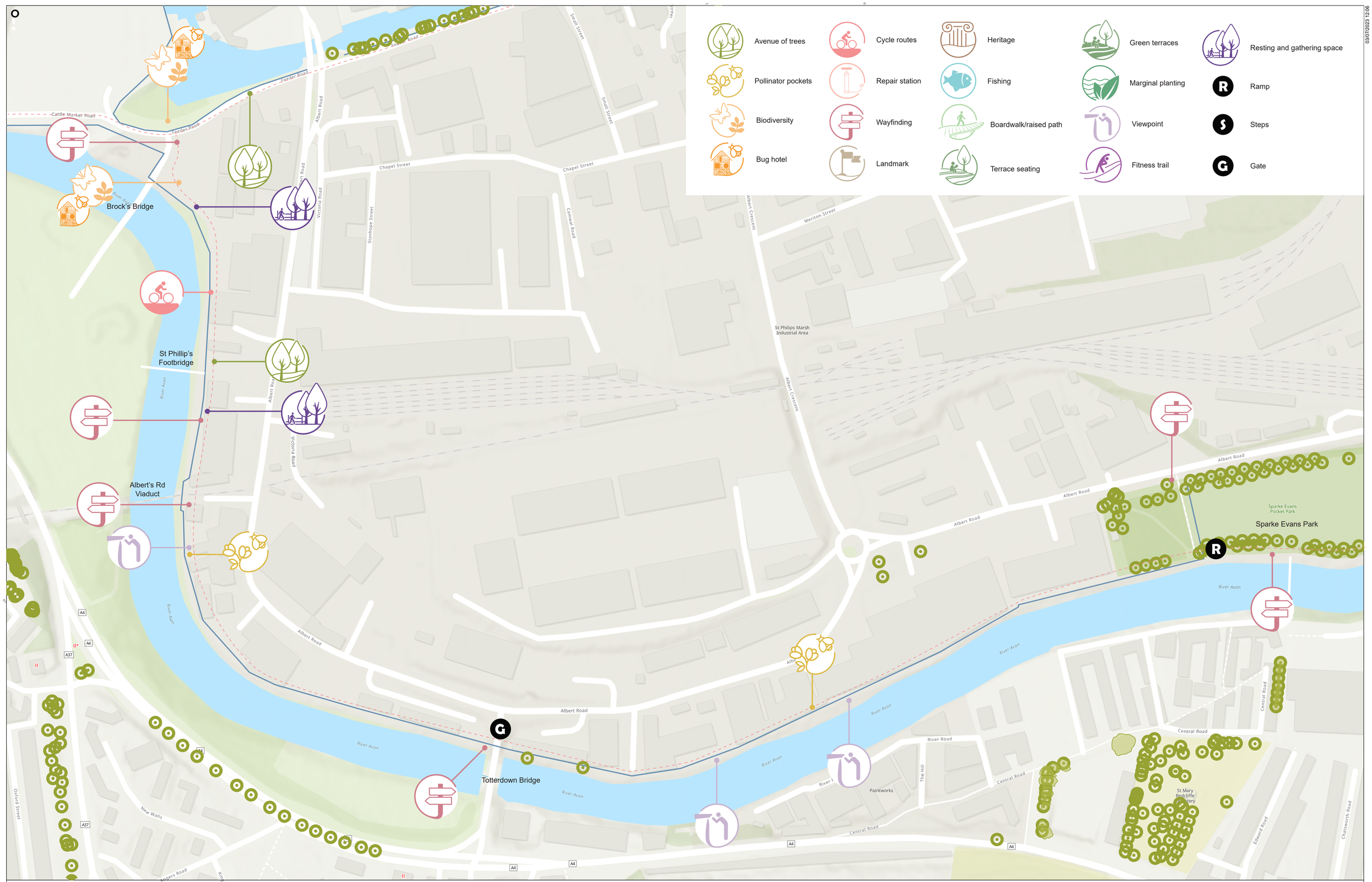

Defences
- Preferred Route Layouts

Listed Building Grade
- I
- II
- II*

- Scheduled Monuments
- Tree Preservation Order (TPO) Canopy
- Bristol City Council Trees

Metres
0 30 60 120

Coordinate System: British National Grid

Sources: Esri, Airbus DS, USGS, NGA, NASA, CGIAR, N Robinson, NCEAS, NLS, OS, NMA, Geodatastyrelsen, Rijkswaterstaat, GSA, Geoland, FEMA, Intermap and the GIS user community, Esri Community Maps Contributors, Esri UK, Esri, HERE, Garmin, Foursquare, GeoTechnologies, Inc, METI/NASA, USGS

Rev	Date	By	Chkd	Appd	Authd
P02	03/07/2023	EOS	--	--	--

ARUP
63 St Thomas St
Bristol BS1 6JZ
Tel +44 117 976 5432
www.arup.com

Client
Bristol City Council

Project Name
Bristol Avon Flood Strategy

Drawing Title
Opportunities and constraints plan - St Phillips Marsh

Scale at A1
1:1,500
Role
Civil
Suitability
For Information
Project Number
28598200
Rev
P02
Drawing Name
285982-ARP-XX-DR-CIV-104

\\global\gis\UK\285000\285982-00_BristolAvonFlood\Workspaces\GBR_28598200_BAFS_ExtentofDefences\GBR_28598200_BAFS_Constraints\GBR_28598200_BAFS_Constraints.aprx

© Arup 2023



Coordinate System: British National Grid

Sources: Esri, Airbus DS, USGS, NGA, NASA, CGIAR, N Robinson, NCEAS, NLS, OS, NMA, Geodatastyrelsen, Rijkswaterstaat, GSA, Geoland, FEMA, Intermap and the GIS user community, Esri Community Maps Contributors, Esri UK, Esri, HERE, Garmin, Foursquare, GeoTechnologies, Inc, METI/NASA, USGS

Rev	Date	By	Chkd	Appd	Authd
P02	03/07/2023	EOS	--	--	--

ARUP
63 St Thomas St
Bristol BS1 6JZ
Tel +44 117 976 5432
www.arup.com

Client
Bristol City Council

Project Name
Bristol Avon Flood Strategy

Drawing Title
Opportunities and constraints plan - Area 6

Scale at A1
1:1,100
Role
Civil
Suitability
For Information
Project Number
28598200
Rev
P02
Drawing Name
285982-ARP-XX-DR-CIV-105

\\global\gis\UK\285000\285982-00_BristolAvonFlood\Workspaces\GBR_28598200_BAFS_ExtentofDefences\GBR_28598200_BAFS_Constraints\GBR_28598200_BAFS_Constraints.aprx

© Arup 2023