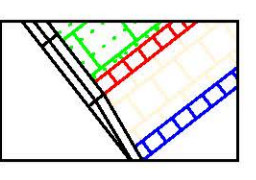





**KEY**

-  new raised kerb and paving
-  Footway resurfacing
-  diag. no (width) new bus stop road markings



**BRISTOL CITY COUNCIL**  
**TRAFFIC & HIGHWAYS MAINTENANCE**  
 ENGINEERING & DESIGN  
 PO Box 3399, Bristol City Council, Bristol BS1 9NE  
 (C) Crown Copyright and database rights 2024 Ordnance Survey AC0000807971

Rev.	Date	Description	By

Project  
**Service 24 New Bus Stops South Liberty Lane**

Title  
**GENERAL ARRANGEMENT - DESIGN FOR CONSULTATION Industrial Park**

Client  
**Strategic City Transport Management of Place - Growth & Regeneration TD**

Drawn by <b>AP</b>	Checked by <b>JGM</b>
Date Drawn <b>06/05/2026</b>	Date Issued <b>06/05/2026</b>
Status <b>CONSTRUCTION</b>	Issued by <b>AP</b>

Scale  
**1:200@A1**

Project Number <b>E25032</b>	Drawing <b>- C013</b>	Revision <b>-</b>
---------------------------------	--------------------------	----------------------