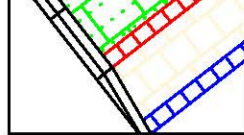




**KEY**

-  new raised kerb and paving
-  Footway resurfacing
-  diag. no (width) new bus stop road markings



**BRISTOL CITY COUNCIL**  
**TRAFFIC & HIGHWAYS MAINTENANCE**  
 ENGINEERING & DESIGN  
 PO Box 3399, Bristol City Council, Bristol BS1 9NE  
 (C) Crown Copyright and database rights 2024 Ordnance Survey AC0000807971

| Rev. | Date | Description | By |
|------|------|-------------|----|
|      |      |             |    |

Project  
**Service 24 New Bus Stops South Liberty Lane**

Title  
**GENERAL ARRANGEMENT-DESIGN FOR CONSULTATION The Batches Bus stop 1**

Client  
**Strategic City Transport Management of Place - Growth & Regeneration TD**

|                                 |                                  |
|---------------------------------|----------------------------------|
| Drawn by<br><b>AP</b>           | Checked by<br><b>JGM</b>         |
| Date Drawn<br><b>06/05/2026</b> | Date Issued<br><b>06/05/2026</b> |
| Status<br><b>CONSTRUCTION</b>   | Issued by<br><b>AP</b>           |

Scale  
**1:200@A1**

Project Number Drawing Revision  
**E25032 - C011 -**