



Public Rights of Way Evidence Form - Form 7  
 APPLICATION FOR MODIFICATION OF THE DEFINITIVE MAP AND STATEMENT  
 Wildlife and Countryside Act 1981

NOTES FOR GUIDANCE PROVIDED WITH THIS FORM - PLEASE READ CAREFULLY

Note: The object of this enquiry is to reach the truth of the matter. You are asked to answer the questions as fully as possible and not keep back any information whether for or against the proposed modification. The information will be used to assist in establishing the status of the way. The information will become public and may be tested by way of cross examination at any inquiry. Your evidence will be available to the public 3 days prior to the relevant Public Rights of Way and Green's Committee meeting of the City Council.

Full Name: [redacted] Tel No: (day) .....  
 Date of Birth: 6-8-50 Tell No: (eve) .....  
 Address: Coombe Lane Occupation: Retired  
 W-0-T Bristol E-mail: [redacted]

1. Path Details:  
 1.1. Locality: Stoke Lodge, Stoke Bishop, Bristol 9  
 1.2. Believed Status of Path: footpath ~~restricted by way~~ [delete as appropriate]

1.3. Description of Path: Please indicate route CLEARLY and PRECISELY on the attached map  
 From: The gateway at West Dene / Ebenezer Lane  
 To: To Stoke Lodge House and garden

If necessary, continue your answers on a separate sheet of paper.

2. Do you believe the way to be public? Yes / ~~No~~ [delete as appropriate]

2.1. Upon what information do you base your belief? Common Knowledge

2.2. For how many years have you believed the way to be public? approx 70 yrs

3. How wide is the way? An open pathway approx 2m wide

4. Have you used the above way? Yes / ~~No~~ [delete as appropriate]

If so:

4.1. During which years? 1997 and before, until to-date (2018)

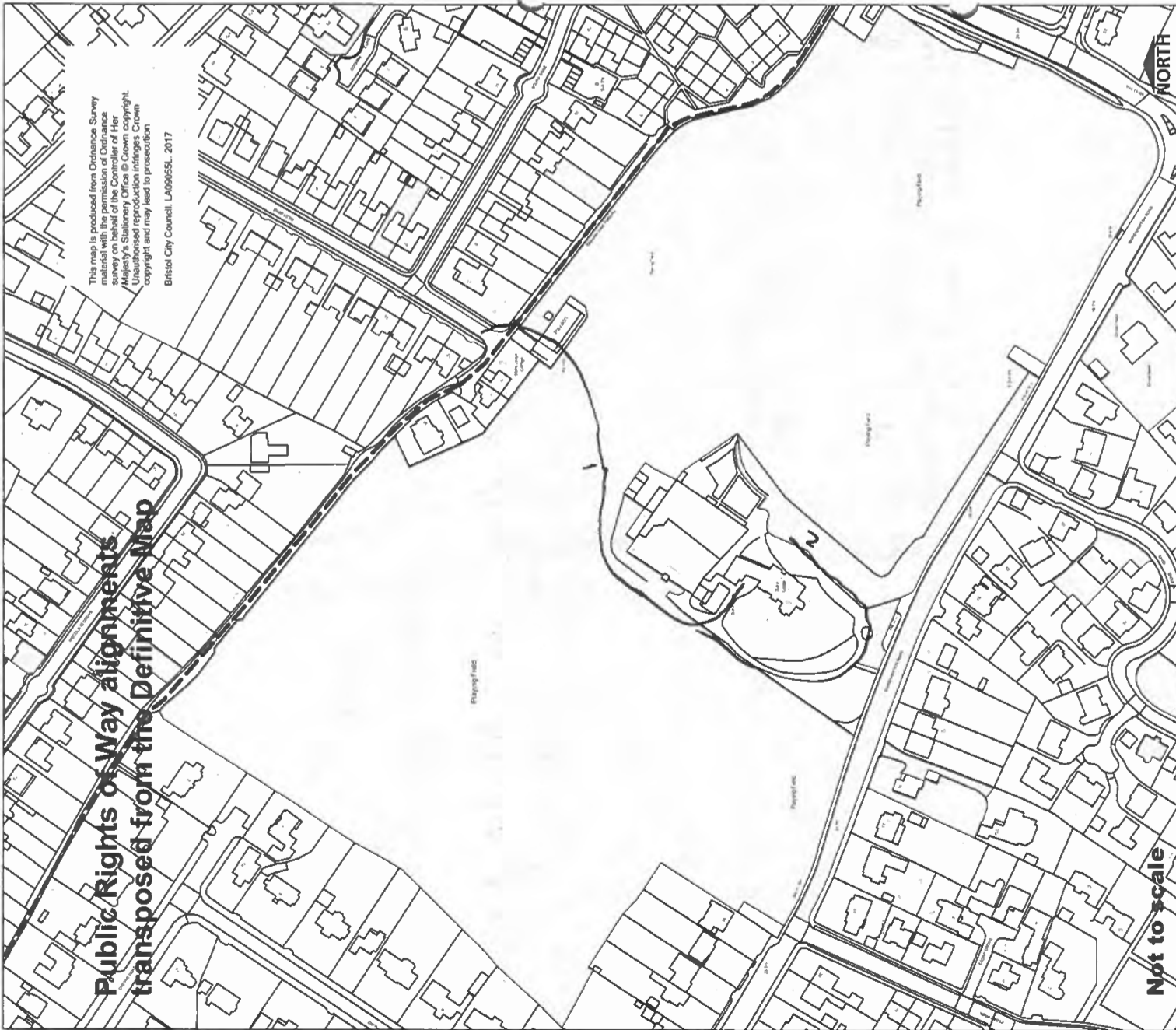
4.2. How many times a year? on a weekly basis on average 40 p.w. (to times)

4.3. Were you travelling the whole length of the route? YES

4.4. Where were you going from and to? West Dene - to classes/meetings/visit gym

4.5. For what purpose? [e.g. business, pleasure, work] to house for social business

4.6. By what means? [e.g. on foot, on horseback, with a vehicle] on foot



Please mark the route clearly above, and then sign and date below.

[redacted] 7/4/2018

Please return your completed form to the coordinator of this claim or:

Public Rights of Way Officer,  
 Transport Service,  
 Bristol City Council,  
 P.O. Box 3176  
 Bristol  
 BS3 9FS

Route one and extra  
 Via route two

4.7. Were you using the route as a member of an organised group? **YES/ No [delete as appropriate]**

5. Has the way always run over the same route or has it been diverted at any time? **Yes**

If it has been diverted, give the details and dates: **N/A**

6. Have there to your knowledge ever been on the way at any time (even if for a brief period) any:

6.1. Stiles? [state location] **N/A**

6.2. Gates? [state if locked] **N/A**

6.3. Notices? [e.g. saying "Private", "No Road", "No thoroughfare", "Trespassers will be prosecuted" or "This is not a Right of Way"? - if YES what did they say?] **Not since 1996**

6.4. Other obstructions? [state nature and location]

7. Who owns the land crossed by this route? **N/A**

**Bristol City Council**

8. Were you working for any owner or occupier of the land crossed by the way at the time when you used it, or were you then a tenant of any such owner? **Yes/ No [delete as appropriate]**

If so:

8.1. Give particulars and dates: **N/A**

8.2. Say whether the owner or occupier ever gave you instructions as to the use of the way by the public and, if so, what the instructions were: **N/A**

9. Have you ever obtained permission to use this route? **Yes/ No [delete as appropriate]**

9.1. If so from whom? **N/A**

9.2. When? **N/A**

10. Have you ever been stopped or turned back when using the way, or do you know of anyone else having been prevented from using it? **Yes/ No [delete as appropriate]**

10.1. If yes, give dates and particulars: **N/A**

11. Has anyone ever told you the route was not public? **Yes/ No [delete as appropriate]**

11.1. If yes, give dates and particulars: **N/A**

12. Did an owner or tenant of the land crossed by the way, or anyone in his or her employment ever tell you that it was not public? **Yes/ No [delete as appropriate]**

12.1. If yes, give dates and particulars: **N/A**

13. Do you believe the owner or occupier was aware that the public were using the way? **Yes/ No [delete as appropriate]**

13.1. If yes, why? **Common knowledge over decades of use by public (70 years+)**

14. Have you ever enjoyed a private right along the route in question? For example, due to your ownership of land or property nearby. **N/A**

15. Do you know of anyone else who has used the route? If YES, please give names and addresses. **Yes (Numerous residents See other forms submitted)**

16. Please give any further particulars/relevant information:

**As well as access to the house this is also an access point out Shrewsbury Rd for school children (Termtime)**

**DECLARATION**

I am / I am not [delete as appropriate] willing to attend a hearing, public inquiry or court to give evidence of this matter, should this prove to be necessary.

I hereby certify that to the best of my knowledge and belief the facts that I have stated are true.

Signed: **[Redacted]** Dated: **7/4/2018**

Print Name:

NOTE: PLEASE REMEMBER TO MARK CLEARLY AND PRECISELY THE ROUTE OF THE CLAIMED PUBLIC RIGHT OF WAY ON THE ATTACHED MAP.

If appropriate, signature of person taking this statement:

Signed: Dated:



Public Rights of Way Evidence Form - Form 7  
 APPLICATION FOR MODIFICATION OF THE DEFINITIVE MAP AND STATEMENT  
 Wildlife and Countryside Act 1981

NOTES FOR GUIDANCE PROVIDED WITH THIS FORM - PLEASE READ CAREFULLY

Note: The object of this enquiry is to reach the truth of the matter. You are asked to answer the questions as fully as possible and not keep back any information whether for or against the proposed modification. The information will be used to assist in establishing the status of the way. The information will become public and may be tested by way of cross examination at any inquiry. Your evidence will be available to the public 3 days prior to the relevant Public Rights of Way and Green's Committee meeting of the City Council.

Full Name: [REDACTED] Tel No: (day) [REDACTED]  
 Date of Birth: 5-11-1927 Tel No: (eve) [REDACTED]  
 Address: [REDACTED] LYNDALE AVE Occupation: RETIRED  
 STROKE BISHOP E-mail: [REDACTED]

1. Path Details:  
 1.1. Locality: STROKE LODGE, STROKE BISHOP  
 1.2. Believed Status of Path: footpath [REDACTED] [delete as appropriate]

1.3. Description of Path: Please indicate route CLEARLY and PRECISELY on the attached map  
 From: STROKE LODGE HOUSE  
 To: WEST DENE ACCESS

If necessary, continue your answers on a separate sheet of paper.  
 2. Do you believe the way to be public? YES ~~NO~~

2.1. Upon what information do you base your belief?  
 HAVE NOT BEEN CHALLENGED - EVER.  
 CONSTANT USE BY OTHER LOCAL RESIDENTS.

2.2. For how many years have you believed the way to be public? MORE THAN 50 YEARS

3. How wide is the way? APPROX. 6 FEET

4. Have you used the above way? Yes ~~NO~~

If so:  
 4.1. During which years? FROM 1965 TO PRESENT TIME

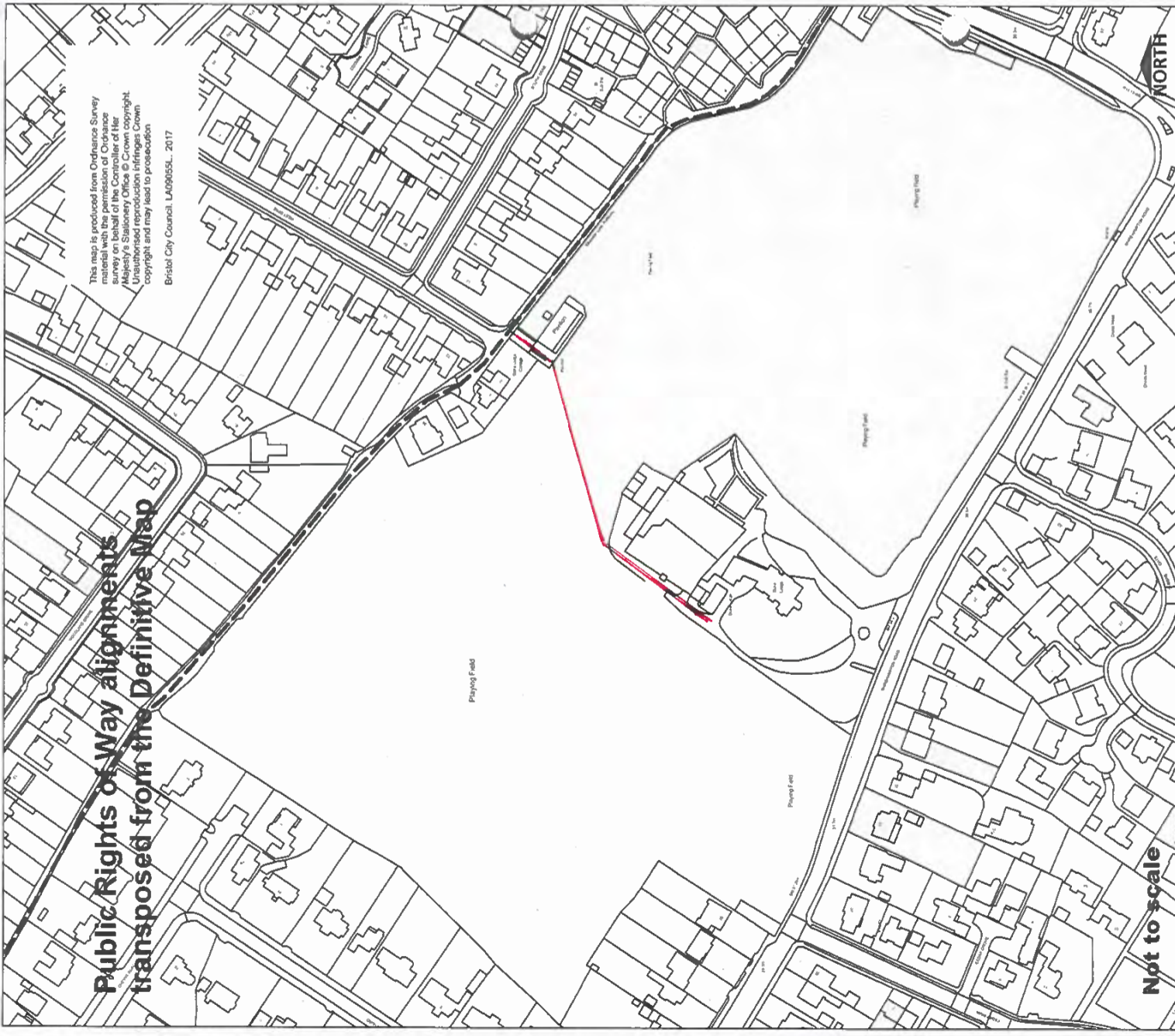
4.2. How many times a year? ON AVERAGE, 48 TIMES A YEAR

4.3. Were you travelling the whole length of the route? YES

4.4. Where were you going from and to? STROKE LODGE HOUSE TO STROKE LANE AND STOPS, POST OFFICE, WESTBURY-O-T LIBRARY, SHOPS, CANFORD PARK

4.5. For what purpose? [e.g. business, pleasure, work] SOME PERSONAL BUSINESS, PLEASEURE SHOPPING, PUB MEETINGS.

4.6. By what means? [e.g. on foot, on horseback, with a vehicle] ON FOOT



Please mark the route clearly above, and then sign and date below.  
 [REDACTED] 20-4-2016  
 Please return your completed form to the coordinator of this claim or:  
 Public Rights of Way Officer,  
 Transport Service,  
 Bristol City Council,  
 P.O. Box 3176  
 Bristol  
 BS3 9FS

4.7. Were you using the route as a member of an organised group? ~~Yes~~ / No [delete as appropriate]

5. Has the way always run over the same route or has it been diverted at any time? ~~YES~~, NO DIVERSIONS

If it has been diverted, give the details and dates: .....

6. Have there to your knowledge ever been on the way at any time (even if for a brief period) any:

6.1. Stiles? [state location] ..... NO

6.2. Gates? [state if locked] ..... NO

6.3. Notices? [e.g. saying "Private", "No Road", "No thoroughfare", "Trespassers will be prosecuted" or "This is not a Right of Way"? - if YES what did they say?] ..... NOT SINCE 1996

6.4. Other obstructions? [state nature and location] .....

7. Who owns the land crossed by this route? ..... BRISTOL CITY COUNCIL

8. Were you working for any owner or occupier of the land crossed by the way at the time when you used it, or were you then a tenant of any such owner? ~~Yes~~ / No [delete as appropriate]

If so:  
8.1. Give particulars and dates: .....

8.2. Say whether the owner or occupier ever gave you instructions as to the use of the way by the public and, if so, what the instructions were: .....

9. Have you ever obtained permission to use this route? ~~Yes~~ / No [delete as appropriate]

9.1. If so from whom? .....

9.2. When? .....

10. Have you ever been stopped or turned back when using the way, or do you know of anyone else having been prevented from using it? ~~Yes~~ / No [delete as appropriate]

10.1. If yes, give dates and particulars: .....

11. Has anyone ever told you the route was not public? ~~Yes~~ / No [delete as appropriate]

11.1. If yes, give dates and particulars: .....

12. Did an owner or tenant of the land crossed by the way, or anyone in his or her employment ever tell you that it was not public? ~~Yes~~ / No [delete as appropriate]

12.1. If yes, give dates and particulars: .....

13. Do you believe the owner or occupier was aware that the public were using the way? Yes / ~~Yes~~ [delete as appropriate]

13.1. If yes, why? ACCESS ALWAYS AVAILABLE

14. Have you ever enjoyed a private right along the route in question? For example, due to your ownership of land or property nearby.

15. Do you know of anyone else who has used the route? If YES, please give names and addresses. NUMEROUS OTHER LOCAL RESIDENTS. SEE THEIR APPLICATIONS

16. Please give any further particulars/relevant information: AS A CITIZEN AND RATEPAYER, FEEL THAT I AM A PART-DINNER OF THIS LAND AND, IN DOING NO DAMAGES AND BEING CAUTIOUS, NO AWISANCE, HAVE THE RIGHT TO PASS THROUGH AND ACCESS IT.

**DECLARATION**  
I am / ~~am not~~ [delete as appropriate] willing to attend a hearing, public inquiry or court to give evidence of this matter, should this prove to be necessary.

I hereby certify that to the best of my knowledge and belief the facts that I have stated are true.  
Signed: [Redacted] Dated: 20-4-2018  
Print Name: [Redacted]

NOTE: PLEASE REMEMBER TO MARK CLEARLY AND PRECISELY THE ROUTE OF THE CLAIMED PUBLIC RIGHT OF WAY ON THE ATTACHED MAP.  
If appropriate, signature of person taking this statement.  
Signed: ..... Dated: .....

Public Rights of Way Evidence Form - Form 7  
APPLICATION FOR MODIFICATION OF THE DEFINITIVE MAP AND STATEMENT  
Wildlife and Countryside Act 1981



NOTES FOR GUIDANCE PROVIDED WITH THIS FORM - PLEASE READ CAREFULLY

Note: The object of this enquiry is to reach the truth of the matter. You are asked to answer the questions as fully as possible and not keep back any information whether for or against the proposed modification. The information will be used to assist in establishing the status of the way. The information will become public and may be tested by way of cross examination at any inquiry. Your evidence will be available to the public 3 days prior to the relevant Public Rights of Way and Green's Committee meeting of the City Council.

Full Name: [REDACTED] Tel No: (day) [REDACTED]  
Date of Birth: 14/5/1947 Tel No: (eve) [REDACTED]  
Address: [REDACTED] WEST DENE Occupation: Retired  
STAKE BRIDOP BS9 2BA E-mail: [REDACTED]

1. Path Details:  
1.1. Locality: Stoke Lodge, Stoke Bishop

1.2. Believed Status of Path: footpath / bridleway / restricted byway [delete as appropriate]

1.3. Description of Path: Please indicate route CLEARLY and PRECISELY on the attached map

From: West Dene entrance  
To: Stoke Lodge House

If necessary, continue your answers on a separate sheet of paper.

2. Do you believe the way to be public? Yes / No [delete as appropriate]

2.1. Upon what information do you base your belief?  
Never been any indication that the path  
could not be freely used

2.2. For how many years have you believed the way to be public? .....

3. How wide is the way? Approx 2 metres

4. Have you used the above way? Yes / No [delete as appropriate]

If so:

4.1. During which years? Most years since 1997

4.2. How many times a year? Approx 30 times

4.3. Were you travelling the whole length of the route? Yes

4.4. Where were you going from and to? Home in West Dene to Stoke Lodge  
& bus stop on Swindon Rd

4.5. For what purpose? [e.g. business, pleasure, work] pleasure / education

4.6. By what means? (e.g. on foot, on horseback, with a vehicle) foot

4.7. Were you using the route as a member of an organised group?

~~Yes~~ / No [delete as appropriate]

5. Has the way always run over the same route or has it been diverted at any time?

No - always the same

If it has been diverted, give the details and dates: .....

6. Have there to your knowledge ever been on the way at any time (even if for a brief period) any:

6.1. Stiles? [state location] ..... No

6.2. Gates? [state if locked] ..... No

6.3. Notices? [e.g. saying "Private", "No Road", "No thoroughfare", "Trespassers will be prosecuted" or "This is not a Right of Way"? - if, YES what did they say?]

Not since 1996

6.4. Other obstructions? [state nature and location]

None for pedestrians

7. Who owns the land crossed by this route?

Bristol City Council

8. Were you working for any owner or occupier of the land crossed by the way at the time when you used it, or were you then a tenant of any such owner?

~~Yes~~ / No [delete as appropriate]

If so:

8.1. Give particulars and dates: ..... N/A

8.2. Say whether the owner or occupier ever gave you instructions as to the use of the way by the public and, if so, what the instructions were:

9. Have you ever obtained permission to use this route?

~~Yes~~ / No [delete as appropriate]

9.1. If so from whom? .....

9.2. When? .....

10. Have you ever been stopped or turned back when using the way, or do you know of anyone else having been prevented from using it?

~~Yes~~ / No [delete as appropriate]

10.1. If yes, give dates and particulars: .....

11. Has anyone ever told you the route was not public? ~~Yes~~ / No [delete as appropriate]

11.1. If yes, give dates and particulars: .....

12. Did an owner or tenant of the land crossed by the way, or anyone in his or her employment ever tell you that it was not public? ~~Yes~~ / No [delete as appropriate]

12.1. If yes, give dates and particulars: Stoke Lodge is also owned by Bristol City Council

13. Do you believe the owner or occupier was aware that the public were using the way? ~~Yes~~ / No [delete as appropriate]

13.1. If yes, why? Stoke Lodge is also owned by B.C.C.

14. Have you ever enjoyed a private right along the route in question? For example, due to your ownership of land or property nearby.

No

15. Do you know of anyone else who has used the route? If YES, please give names and addresses.

Many neighbours use this route also to get to Stoke Bishop Primary School.

16. Please give any further particulars/relevant information:

**DECLARATION**

I am / I am not [delete as appropriate] willing to attend a hearing, public inquiry or court to give evidence of this matter, should this prove to be necessary.

I hereby certify that to the best of my knowledge and belief the facts that I have stated are true.

Signed: 

Dated: 9/4/18

NOTE: PLEASE REMEMBER TO MARK CLEARLY AND PRECISELY THE ROUTE OF THE CLAIMED PUBLIC RIGHT OF WAY ON THE ATTACHED MAP.

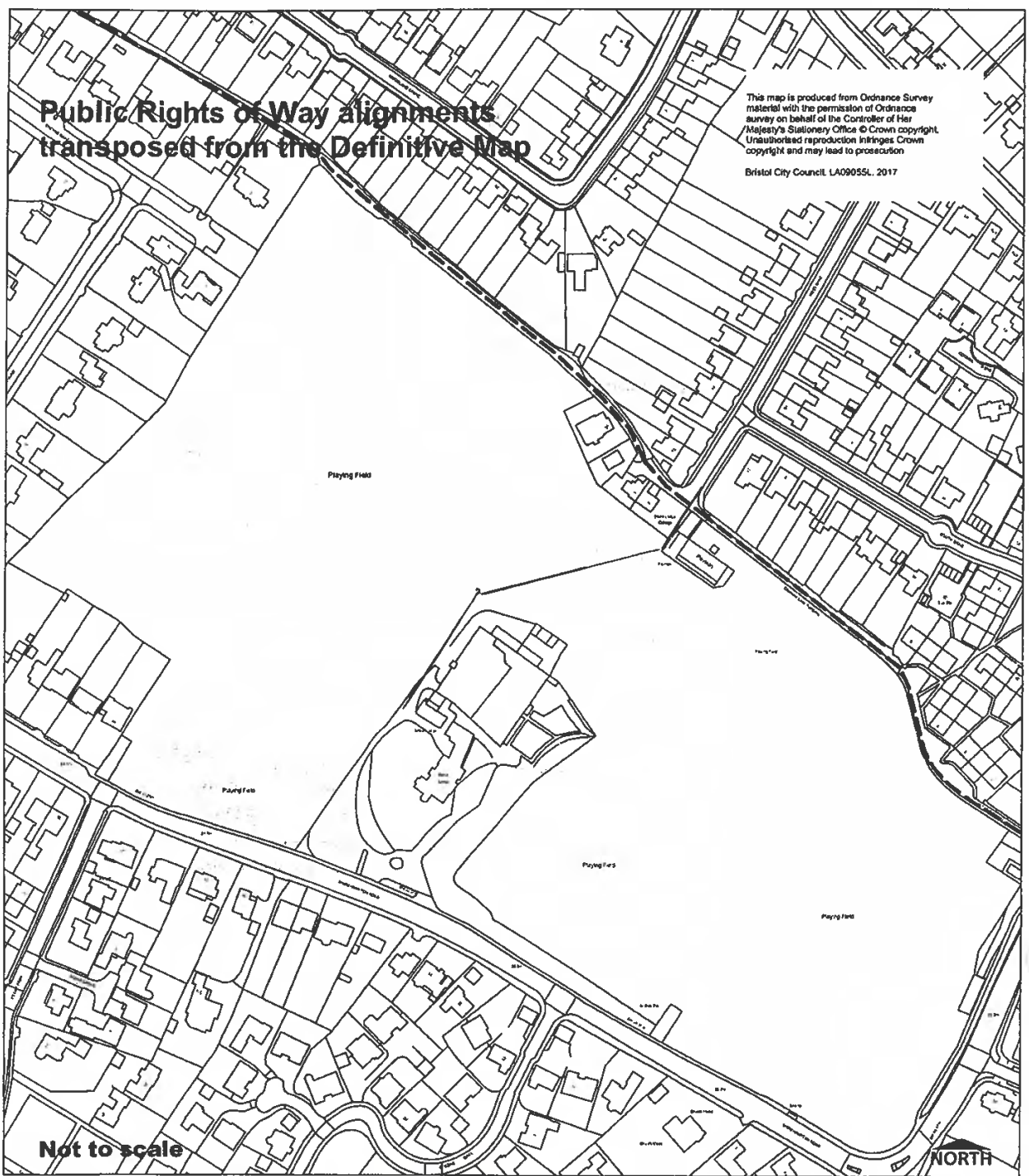
If appropriate, signature of person taking this statement:

Signed: .....

Dated: .....

**Public Rights of Way alignments  
transposed from the Definitive Map**

This map is produced from Ordnance Survey material with the permission of Ordnance Survey on behalf of the Controller of Her Majesty's Stationery Office © Crown copyright. Unauthorised reproduction infringes Crown copyright and may lead to prosecution.  
Bristol City Council. LA0905SL. 2017



Please mark the route clearly above, and then sign and date below.

..... [Redacted Signature] .....

9/4/18

Please return your completed form to the coordinator of this claim or:  
Public Rights of Way Officer,  
Transport Service,  
Bristol City Council,  
P.O. Box 3176  
Bristol  
BS3 9FS





Public Rights of Way Evidence Form - Form 7  
 APPLICATION FOR MODIFICATION OF THE DEFINITIVE MAP AND STATEMENT  
 Wildlife and Countryside Act 1981

NOTES FOR GUIDANCE PROVIDED WITH THIS FORM - PLEASE READ CAREFULLY

Note: The object of this enquiry is to reach the truth of the matter. You are asked to answer the questions as fully as possible and not keep back any information whether for or against the proposed modification. The information will be used to assist in establishing the status of the way. The information will become public and may be tested by way of cross examination at any inquiry. Your evidence will be available to the public 3 days prior to the relevant Public Rights of Way and Green's Committee meeting of the City Council.

Full Name: [redacted] No: (day) [redacted]  
 Date of Birth: 8/1/40 Tell No: (eve) [redacted]  
 Address: South Dene Occupation: Retired Clinical Scientist  
 BS9 2BW. E-mail: [redacted]

1. Path Details:  
 1.1. Locality: STOKES BISHOP, Stoke Lodge  
 1.2. Believed Status of Path: footpath / bridleway / restricted byway [delete as appropriate]

1.3. Description of Path: Please indicate route CLEARLY and PRECISELY on the attached map

From: WEST DENE  
 To: STOKES LODGE HOUSE A SHIREHAMPTON ROAD

If necessary, continue your answers on a separate sheet of paper.

2. Do you believe the way to be public? Yes / ~~No~~ [delete as appropriate]

2.1. Upon what information do you base your belief?

BCC CASING BRIEFING 2010 (April 21st) Clause 2.41

2.2. For how many years have you believed the way to be public? Since 1972 (45 years)

3. How wide is the way? Not restricted - maximum 2m over most length.

4. Have you used the above way? Yes / ~~No~~ [delete as appropriate]

If so:

4.1. During which years? from 1972 - 2018

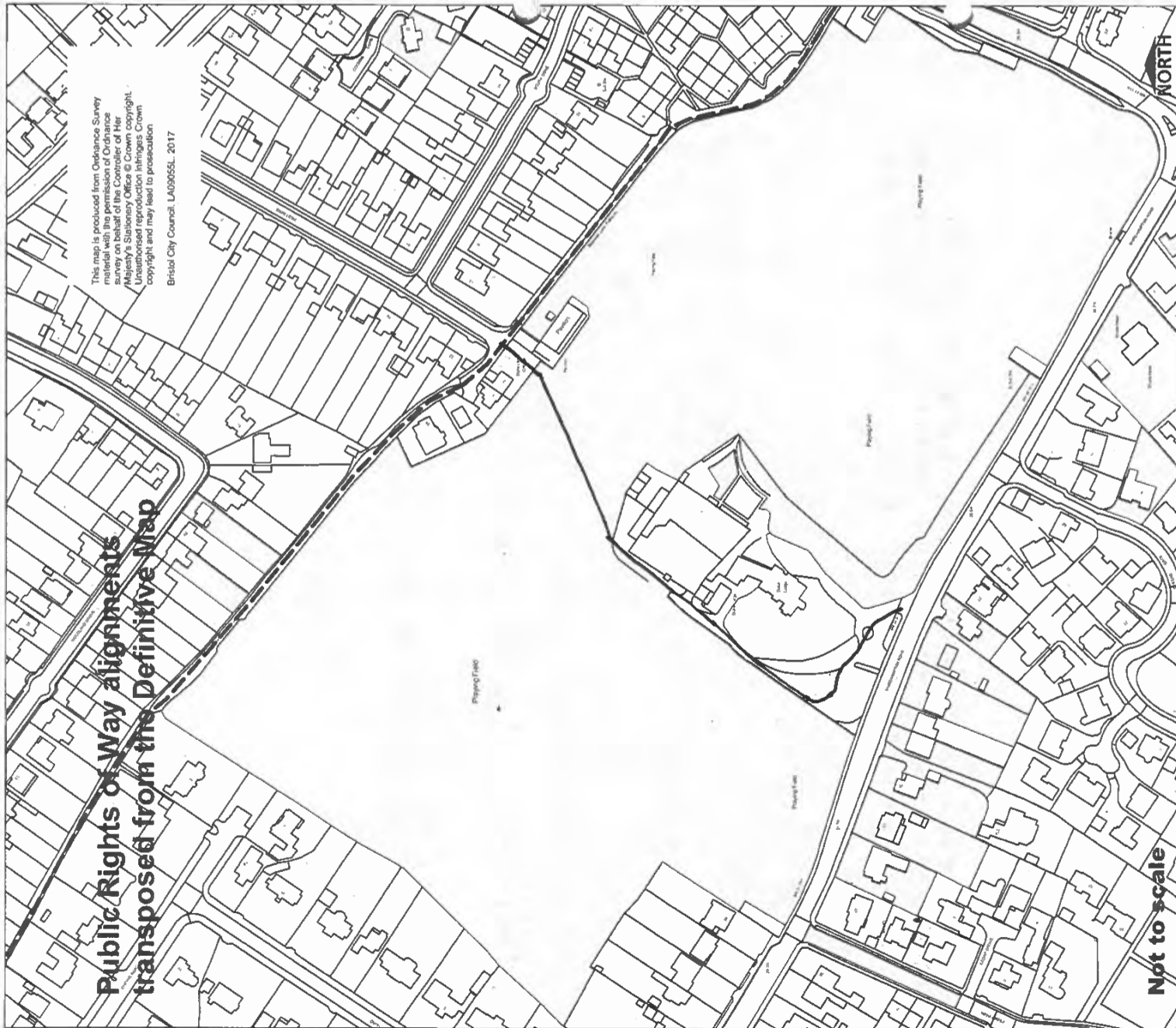
4.2. How many times a year? approx 50

4.3. Were you travelling the whole length of the route? Yes

4.4. Where were you going from and to? Home to Stoke Lodge House, Shirehampton Road

4.5. For what purpose? [e.g. business, pleasure, work] Pleasure - domestic

4.6. By what means? (e.g. on foot, on horseback, with a vehicle) on foot



Please mark the route clearly above, and then sign and date below.

[redacted] 26/4/2018

Please return your completed form to the coordinator of this claim or:

Public Rights of Way Officer,  
 Transport Service,  
 Bristol City Council,  
 P. O. Box 3176  
 Bristol  
 BS3 9FS



4.7. Were you using the route as a member of an organised group? Yes / No [delete as appropriate]

5. Has the way always run over the same route or has it been diverted at any time?

*Before 1970's was slightly to right of cottages. If it has been diverted, give the details and dates: changed to coincide with present path (information from previous respondents)*

6. Have there to your knowledge ever been on the way at any time (even if for a brief period) any:

6.1. Stiles? [state location] *No*

6.2. Gates? [state if locked] *Not since 1980 - never has been locked.*

6.3. Notices? [e.g. saying "Private", "No Road", "No thoroughfare", "Trespassers will be prosecuted" or "This is not a Right of Way"? - if, YES what did they say?] *None relevant.*

6.4. Other obstructions? [state nature and location]

*None*

7. Who owns the land crossed by this route?

*BCE.*

8. Were you working for any owner or occupier of the land crossed by the way at the time when you used it, or were you then a tenant of any such owner? Yes / No [delete as appropriate]

If so:

8.1. Give particulars and dates:

8.2. Say whether the owner or occupier ever gave you instructions as to the use of the way by the public and, if so, what the instructions were:

9. Have you ever obtained permission to use this route? Yes / No [delete as appropriate]

9.1. If so from whom?

9.2. When?

10. Have you ever been stopped or turned back when using the way, or do you know of anyone else having been prevented from using it? Yes / No [delete as appropriate]

10.1. If yes, give dates and particulars:

11. Has anyone ever told you the route was not public? Yes / No [delete as appropriate]

11.1. If yes, give dates and particulars:

12. Did an owner or tenant of the land crossed by the way, or anyone in his or her employment ever tell you that it was not public? Yes / No [delete as appropriate]

12.1. If yes, give dates and particulars:

13. Do you believe the owner or occupier was aware that the public were using the way? Yes / ~~Yes~~ [delete as appropriate]

13.1. If yes, why? *Facilitated access of Chayn Rd (1990), after bin Road 2011*

14. Have you ever enjoyed a private right along the route in question? For example, due to your ownership of land or property nearby. *No*

15. Do you know of anyone else who has used the route? If YES, please give names and addresses. *Too numerous to list*

16. Please give any further particulars/relevant information: *Many of these facts were established at the Public Inquiry 2010 and Councilor Complaint - See briefing on 2010 to May Khawshood Forum*

**DECLARATION**

I am / I am not [delete as appropriate] willing to attend a hearing, public inquiry or court to give evidence of this matter, should this prove to be necessary.

I hereby certify that to the best of my knowledge and belief the facts that I have stated are true.

Signed:  Dated: *26 | 4 | 18*

Print Name:

NOTE: PLEASE REMEMBER TO MARK CLEARLY AND PRECISELY THE ROUTE OF THE CLAIMED PUBLIC RIGHT OF WAY ON THE ATTACHED MAP.

If appropriate, signature of person taking this statement:

Signed:  Dated:



Public Rights of Way Evidence Form - Form 7  
APPLICATION FOR MODIFICATION OF THE DEFINITIVE MAP AND STATEMENT  
Wildlife and Countryside Act 1981

NOTES FOR GUIDANCE PROVIDED WITH THIS FORM - PLEASE READ CAREFULLY

Note: The object of this enquiry is to reach the truth of the matter. You are asked to answer the questions as fully as possible and not keep back any information whether for or against the proposed modification. The information will be used to assist in establishing the status of the way. The information will become public and may be tested by way of cross examination at any Inquiry. Your evidence will be available to the public 3 days prior to the relevant Public Rights of Way and Green's Committee meeting of the City Council.

Full Name: [REDACTED] Tel No: (day) [REDACTED]

Date of Birth: 27 December 1941 Tel No: (eve) [REDACTED]

Address: [REDACTED] Occupation: Retired Teacher

[REDACTED] E-mail: [REDACTED]

1. Path Details:

1.1. Locality: STAKE LODGE, STAKE BISHOP

1.2. Believed Status of Path: footpath / bridleway - restricted by way feleto as appropriate

1.3. Description of Path: Please indicate route CLEARLY and PRECISELY on the attached map

From: WEST DENE to STAKE LODGE

To: STAKE LODGE

If necessary, continue your answers on a separate sheet of paper.

2. Do you believe the way to be public?  Yes  No [delete as appropriate]

2.1. Upon what information do you base your belief? Local knowledge and since moving to South Dene in 1980 had access without any protest whilst walking to Stake Lodge or to the SHRETTAMPTON ROAD STOPS.

2.2. For how many years have you believed the way to be public? more than 30 years

3. How wide is the way? Approximately 2m

4. Have you used the above way?  Yes  No [delete as appropriate]

If so:

4.1. During which years? Since at least 1997

4.2. How many times a year? on average about 50 (Once a week)

4.3. Were you travelling the whole length of the route? yes (and on to Shirehampton Road)

4.4. Where were you going from and to? Our house to Stake Lodge + Shops in Shirehampton Road

4.5. For what purpose? [e.g. business, pleasure, work] Shopping and Adult Learning centre

4.6. By what means? (e.g. on foot, on horseback, with a vehicle) on foot



Please mark the route clearly above, and then sign and date below.

[REDACTED] 27 April 2018

Please return your completed form to the coordinator of this claim or:

Public Rights of Way Officer,  
Transport Service,  
Bristol City Council,  
P.O. Box 3176  
Bristol  
BS3 9FS



4.7. Were you using the route as a member of an organised group? ~~Yes~~  No [delete as appropriate]

5. Has the way always run over the same route or has it been diverted at any time? *Yes (except if a sporting event is occurring) \**  
If it has been diverted, give the details and dates: *(see above) \**

6. Have there to your knowledge ever been on the way at any time (even if for a brief period) any:

6.1. Stiles? [state location] *No*

6.2. Gates? [state if locked] *No*

6.3. Notices? [e.g. saying "Private", "No Road", "No thoroughfare", "Trespassers will be prosecuted" or "This is not a Right of Way"? - if, YES what did they say?] *Not since 1996*

6.4. Other obstructions? [state nature and location]

7. Who owns the land crossed by this route? *No N/A*  
*Bristol City Council*

8. Were you working for any owner or occupier of the land crossed by the way at the time when you used it, or were you then a tenant of any such owner? *Yes / No [delete as appropriate]*

If so:  
8.1. Give particulars and dates: *N/A*

8.2. Say whether the owner or occupier ever gave you instructions as to the use of the way by the public and, if so, what the instructions were: *N/A*

9. Have you ever obtained permission to use this route? *Yes / No [delete as appropriate]*

9.1. If so from whom? *No*

9.2. When? *N/A*

10. Have you ever been stopped or turned back when using the way, or do you know of anyone else having been prevented from using it? *Yes / No [delete as appropriate]*

10.1. If yes, give dates and particulars: *(N/A)*

11. Has anyone ever told you the route was not public? ~~Yes~~  No [delete as appropriate]

11.1. If yes, give dates and particulars: *N/A*

12. Did an owner or tenant of the land crossed by the way, or anyone in his or her employment ever tell you that it was not public? ~~Yes~~  No [delete as appropriate]

12.1. If yes, give dates and particulars: *N/A*

13. Do you believe the owner or occupier was aware that the public were using the way?  Yes  No [delete as appropriate]

13.1. If yes, why? *Access open at all times and no-one acting to stop usage*

14. Have you ever enjoyed a private right along the route in question? For example, due to your ownership of land or property nearby. *No*

15. Do you know of anyone else who has used the route? If YES, please give names and addresses. *Nearly everyone in the vicinity that I know*

16. Please give any further particulars/relevant information: *Use of this path by myself and my wife has been regularly used, since my arrival in 1980, without any one complaining or warning us off.*

**DECLARATION**  
I am / I am not [delete as appropriate] willing to attend a hearing, public inquiry or court to give evidence of this matter, should this prove to be necessary.

I hereby certify that to the best of my knowledge and belief the facts that I have stated are true.  
Signed: *[Signature]*  
Print Name: *[Redacted]*  
Date: *27 April 2018*

NOTE: PLEASE REMEMBER TO MARK CLEARLY AND PRECISELY THE ROUTE OF THE CLAIMED PUBLIC RIGHT OF WAY ON THE ATTACHED MAP.  
If appropriate, signature of person taking this statement: *N/A*  
Signed: *[Signature]*  
Dated: *[Signature]*



Public Rights of Way Evidence Form - Form 7  
 APPLICATION FOR MODIFICATION OF THE DEFINITIVE MAP AND STATEMENT  
 Wildlife and Countryside Act 1981

NOTES FOR GUIDANCE PROVIDED WITH THIS FORM - PLEASE READ CAREFULLY

Note: The object of this enquiry is to reach the truth of the matter. You are asked to answer the questions as fully as possible and not keep back any information whether for or against the proposed modification. The information will be used to assist in establishing the status of the way. The information will become public and may be tested by way of cross examination at any inquiry. Your evidence will be available to the public 3 days prior to the relevant Public Rights of Way and Green's Committee meeting of the City Council.

Full Name: [REDACTED] Tel No: (day) [REDACTED]  
 Date of Birth: 18th JUNE 1942 Tell No: (eve) [REDACTED]  
 Address: COOMBE LANE Occupation: RETIRED  
 STOKES BISHOP, BRISTOL BS9 2BL E-mail: [REDACTED]

1. Path Details:  
 1.1. Locality: STOKES LODGE, STOKES BISHOP  
 1.2. Believed Status of Path: footpath ~~bridleway~~ restricted byway [delete as appropriate]

1.3. Description of Path: Please indicate route CLEARLY and PRECISELY on the attached map

From: WEST PENE ENTRANCE  
 To: STOKES LODGE HOUSE

If necessary, continue your answers on a separate sheet of paper.

2. Do you believe the way to be public? Yes ~~NO~~ [delete as appropriate]

2.1. Upon what information do you base your belief?  
 OPEN ACCESS AT EACH END OF WAY WITH NO RESTRICTIONS  
 OR RESTRICTIVE NOTICES VISIBLE, COMMON LOCAL USAGE,

2.2. For how many years have you believed the way to be public? AT LEAST 40 YEARS

3. How wide is the way? APPROXIMATELY 2 METRES

4. Have you used the above way? Yes / No [delete as appropriate]

If so:

4.1. During which years? FROM 1978 TO THE PRESENT

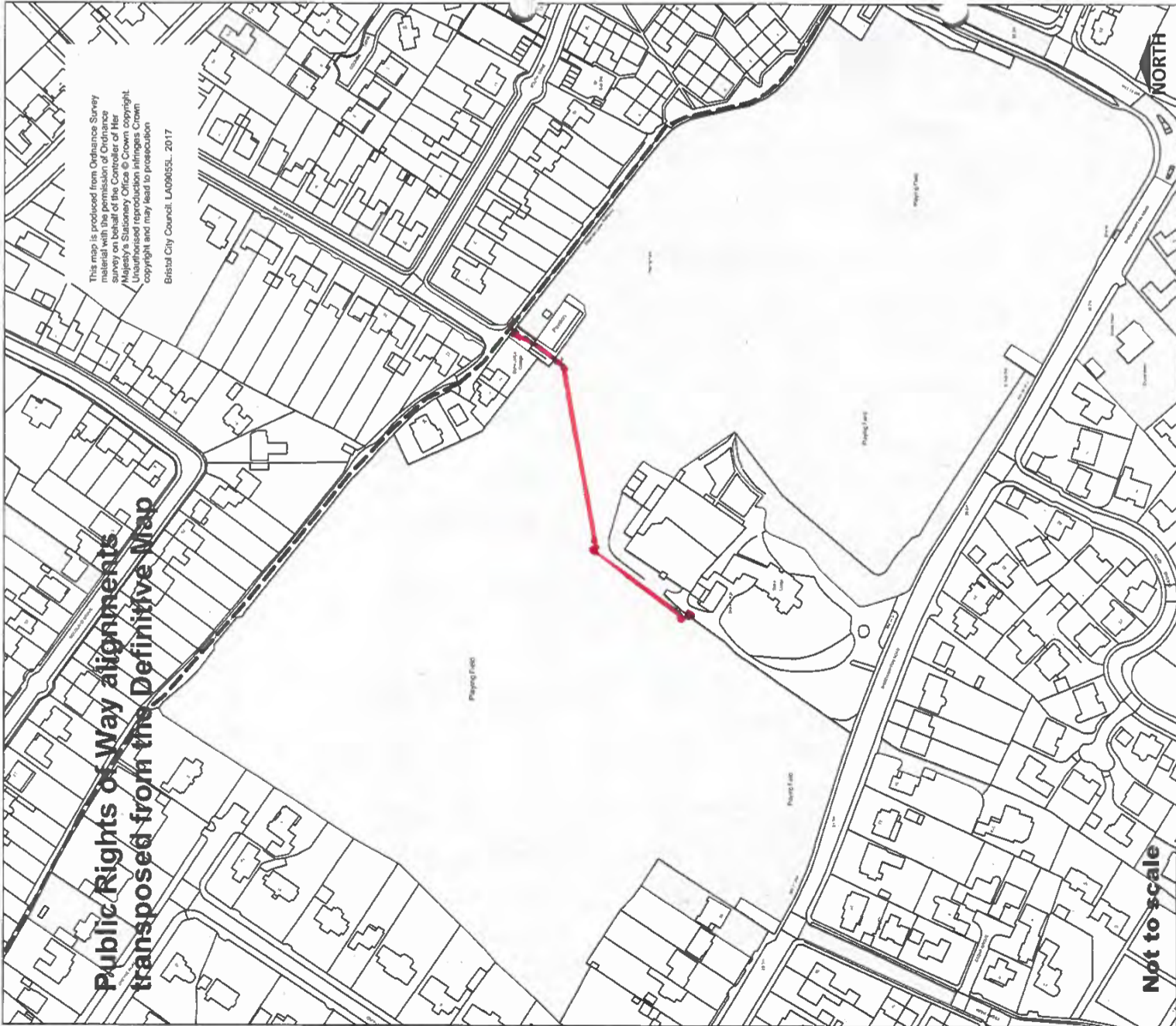
4.2. How many times a year? APPROXIMATELY TEN

4.3. Were you travelling the whole length of the route? YES

4.4. Where were you going from and to? FROM HOME (COOMBE LANE) TO STOKES  
 LODGE HOUSE OR SHIREHAMPTON ROAD.

4.5. For what purpose? [e.g. business, pleasure, work] PLEASURE / SHOPPING / COURSES

4.6. By what means? (e.g. on foot, on horseback, with a vehicle) ON FOOT



Please mark the route clearly above, and then sign and date below.

[REDACTED] 27 April 2018  
 Please return your completed form to the coordinator of this claim or:

Public Rights of Way Officer,  
 Transport Service,  
 Bristol City Council,  
 P.O. Box 3176  
 Bristol  
 BS3 9FS



4.7. Were you using the route as a member of an organised group?  Yes / No [delete as appropriate]

5. Has the way always run over the same route or has it been diverted at any time?

*SAME ROUTE, EXCEPT FOR OCCASIONAL SHORTCUTS*

If it has been diverted, give the details and dates:

6. Have there to your knowledge ever been on the way at any time (even if for a brief period) any:

6.1. Stiles? [state location] *NO*

6.2. Gates? [state if locked] *DO NOT BELIEVE SO*

6.3. Notices? [e.g. saying "Private", "No Road", "No thoroughfare", "Trespassers will be prosecuted" or "This is not a Right of Way"? - if YES what did they say?] *NOT SINCE 1916*

6.4. Other obstructions? [state nature and location]

*NONE*

7. Who owns the land crossed by this route?

*BASSTOL CITY COUNCIL*

8. Were you working for any owner or occupier of the land crossed by the way at the time when you used it, or were you then a tenant of any such owner?

*Yes / No [delete as appropriate]*

If so:

8.1. Give particulars and dates:

8.2. Say whether the owner or occupier ever gave you instructions as to the use of the way by the public and, if so, what the instructions were:

9. Have you ever obtained permission to use this route?

*Yes / No [delete as appropriate]*

9.1. If so from whom?

9.2. When?

10. Have you ever been stopped or turned back when using the way, or do you know of anyone else having been prevented from using it?

*Yes / No [delete as appropriate]*

10.1. If yes, give dates and particulars: *NO*

11. Has anyone ever told you the route was not public? *Yes / No [delete as appropriate]*

11.1. If yes, give dates and particulars: *NO*

12. Did an owner or tenant of the land crossed by the way, or anyone in his or her employment ever tell you that it was not public? *Yes / No [delete as appropriate]*

12.1. If yes, give dates and particulars: *NO*

13. Do you believe the owner or occupier was aware that the public were using the way? *Yes / No [delete as appropriate]*

13.1. If yes, why? *OPEN ACCESS, COMMONLY IN USE AS A SHORT CUT TO ACCESS STAKE LODGE HOUSE / SHIREHAMPTON ROAD,*

14. Have you ever enjoyed a private right along the route in question? For example, due to your ownership of land or property nearby. *NO*

15. Do you know of anyone else who has used the route? If YES, please give names and addresses. *TOGETHER WITH DOZENS OF LOCAL HOUSEHOLDS BOTH TO THE SOUTH AND NORTH OF STAKE LODGE, SEE ADDITIONAL FORMS.*

16. Please give any further particulars/relevant information: *SINCE AT LEAST 1978 WHEN MY FAMILY MOVED TO COOMBE LAKE I HAVE RETAINED A SHED THIS WAY WITH MANY OTHERS ON A REGULAR BASIS, WITH THE HANDS OFF.*

**DECLARATION**

I am / ~~I am not~~ [delete as appropriate] willing to attend a hearing, public inquiry or court to give evidence of this matter, should this prove to be necessary.

I hereby certify that to the best of my knowledge and belief the facts that I have stated are true.

Signed: *[Signature]* Dated: *27 April 2018*

Print Name: *[Name]*

NOTE: PLEASE REMEMBER TO MARK CLEARLY AND PRECISELY THE ROUTE OF THE CLAIMED PUBLIC RIGHT OF WAY ON THE ATTACHED MAP.

If appropriate, signature of person taking this statement:

Signed: *[Signature]* Dated: *[Date]*

File Red 2.

Public Rights of Way Evidence Form - Form 7  
APPLICATION FOR MODIFICATION OF THE DEFINITIVE MAP AND STATEMENT  
Wildlife and Countryside Act 1981



NOTES FOR GUIDANCE PROVIDED WITH THIS FORM - PLEASE READ CAREFULLY

Note: The object of this enquiry is to reach the truth of the matter. You are asked to answer the questions as fully as possible and not keep back any information whether for or against the proposed modification. The information will be used to assist in establishing the status of the way. The information will become public and may be tested by way of cross examination at any Inquiry. Your evidence will be available to the public 3 days prior to the relevant Public Rights of Way and Green's Committee meeting of the City Council.

Full Name: [redacted] Tel No: (day) [redacted]  
Date of Birth: 21-3-46 Tell No: (eve) " "  
Address: [redacted] WOODLAND GROVE Occupation: Retired  
BS9 2BB E-mail: [redacted]

1. Path Details:  
1.1. Locality: STOKELIDGE, STOKELIDGE  
1.2. Believed Status of Path: footpath / ~~bridleway~~ / ~~restricted byway~~ [~~delete as appropriate~~]  
1.3. Description of Path: Please indicate route CLEARLY and PRECISELY on the attached map  
From: ~~From~~ West Dene entrance  
To: Stoke Lodge House

If necessary, continue your answers on a separate sheet of paper.

2. Do you believe the way to be public? Yes / ~~No~~ [~~delete as appropriate~~]

2.1. Upon what information do you base your belief?  
I have used the path for 36 years since moving to Woodland Grove and have observed many others doing so.

2.2. For how many years have you believed the way to be public? Since 1947 when it became BCC = 70 years

3. How wide is the way? approx 2m

4. Have you used the above way? Yes / ~~No~~ [~~delete as appropriate~~]

If so:

4.1. During which years? 1981 to 2018

4.2. How many times a year? 10 or 12

4.3. Were you travelling the whole length of the route? Yes

4.4. Where were you going from and to? from or to Stoke Lodge House

4.5. For what purpose? [e.g. business, pleasure, work] pleasure, and to vote

4.6. By what means? (e.g. on foot, on horseback, with a vehicle) foot

4.7. Were you using the route as a member of an organised group?

~~Yes~~ / No [delete as appropriate]

5. Has the way always run over the same route or has it been diverted at any time?

..... same route .....

If it has been diverted, give the details and dates: .....

6. Have there to your knowledge ever been on the way at any time (even if for a brief period) any:

6.1. Stiles? [state location] ..... No .....

6.2. Gates? [state if locked] ..... No .....

6.3. Notices? [e.g. saying "Private", "No Road", "No thoroughfare", "Trespassers will be prosecuted" or "This is not a Right of Way"? - if, YES what did they say?] ..... Not since 1996 at least .....

6.4. Other obstructions? [state nature and location] ..... No .....

7. Who owns the land crossed by this route?

..... Bristol City Council .....

8. Were you working for any owner or occupier of the land crossed by the way at the time when you used it, or were you then a tenant of any such owner?

~~Yes~~ / No [delete as appropriate]

If so:

8.1. Give particulars and dates: .....

8.2. Say whether the owner or occupier ever gave you instructions as to the use of the way by the public and, if so, what the instructions were: .....

9. Have you ever obtained permission to use this route?

~~Yes~~ / No [delete as appropriate]

9.1. If so from whom? .....

9.2. When? .....

10. Have you ever been stopped or turned back when using the way, or do you know of anyone else having been prevented from using it?

~~Yes~~ / No [delete as appropriate]

10.1. If yes, give dates and particulars: .....

11. Has anyone ever told you the route was not public? ~~Yes~~ / No [delete as appropriate]

11.1. If yes, give dates and particulars: .....

12. Did an owner or tenant of the land crossed by the way, or anyone in his or her employment ever tell you that it was not public? ~~Yes~~ / No [delete as appropriate]

12.1. If yes, give dates and particulars: .....

13. Do you believe the owner or occupier was aware that the public were using the way? Yes / ~~No~~ [delete as appropriate]

13.1. If yes, why? Access open at all times

14. Have you ever enjoyed a private right along the route in question? For example, due to your ownership of land or property nearby.

No

15. Do you know of anyone else who has used the route? If YES, please give names and addresses.

Yes - many local residents: see forms submitted

16. Please give any further particulars/relevant information:

**DECLARATION**

I am / ~~I am not~~ [delete as appropriate] willing to attend a hearing, public inquiry or court to give evidence of this matter, should this prove to be necessary.

I hereby certify that to the best of my knowledge and belief the facts that I have stated are true.

Signed: [Redacted] Dated: 22-4-18

Print Name: [Redacted]

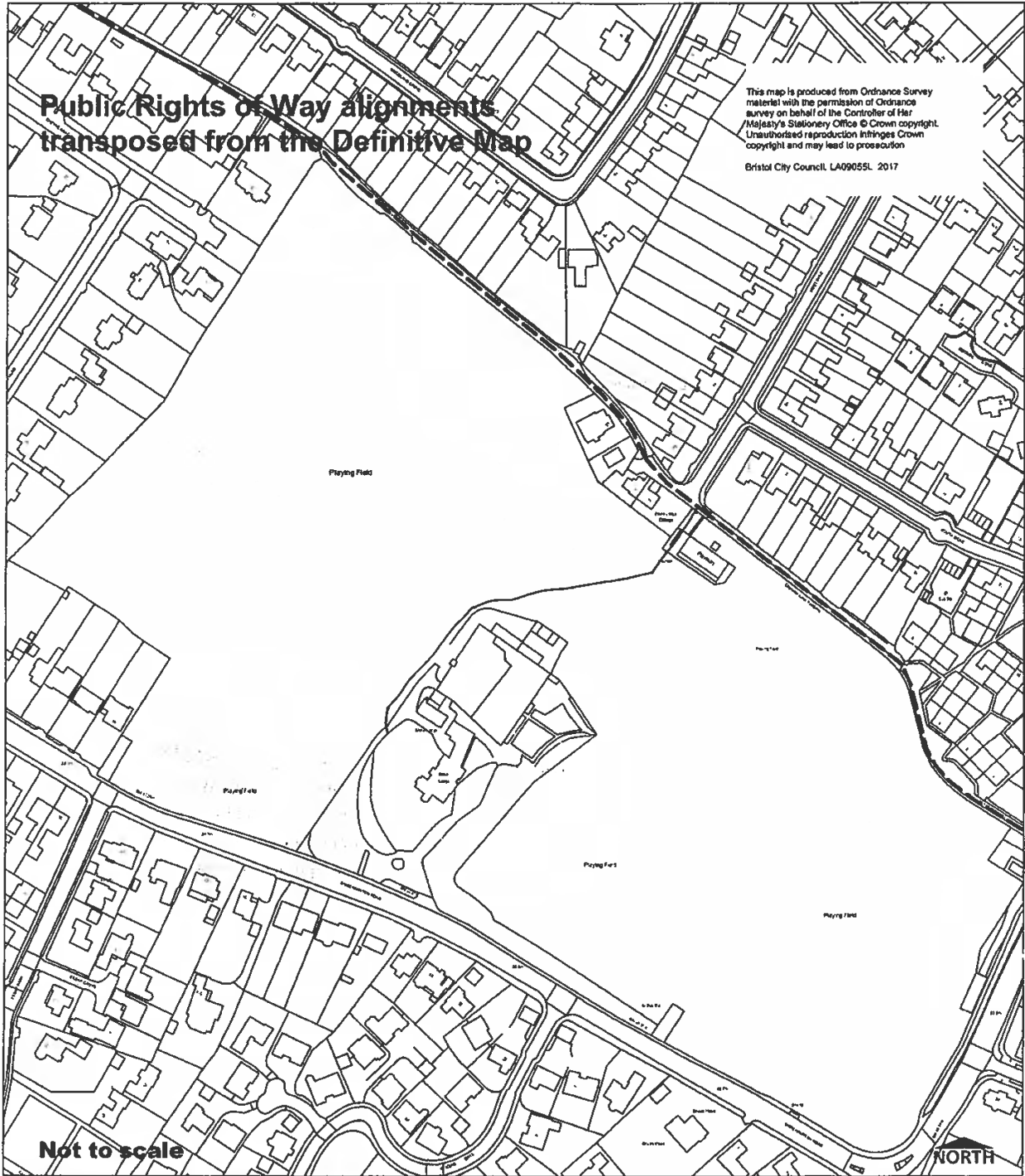
NOTE: PLEASE REMEMBER TO MARK CLEARLY AND PRECISELY THE ROUTE OF THE CLAIMED PUBLIC RIGHT OF WAY ON THE ATTACHED MAP.

If appropriate, signature of person taking this statement:

Signed: [Redacted] Dated: 22-4-18

**Public Rights of Way alignments  
transposed from the Definitive Map**

This map is produced from Ordnance Survey material with the permission of Ordnance Survey on behalf of the Controller of Her Majesty's Stationary Office © Crown copyright. Unauthorised reproduction infringes Crown copyright and may lead to prosecution  
Bristol City Council, LA09055L 2017



Please mark the route clearly above, and then sign and date below.

[Redacted signature]

22-4-18

Please return your completed form to the coordinator of this claim or:  
Public Rights of Way Officer,  
Transport Service,  
Bristol City Council,  
P.O. Box 3176  
Bristol  
BS3 9FS



Public Rights of Way Evidence Form - Form 7  
APPLICATION FOR MODIFICATION OF THE DEFINITIVE MAP AND STATEMENT  
Wildlife and Countryside Act 1981



NOTES FOR GUIDANCE PROVIDED WITH THIS FORM - PLEASE READ CAREFULLY

Note: The object of this enquiry is to reach the truth of the matter. You are asked to answer the questions as fully as possible and not keep back any information whether for or against the proposed modification. The information will be used to assist in establishing the status of the way. The information will become public and may be tested by way of cross examination at any Inquiry. Your evidence will be available to the public 3 days prior to the relevant Public Rights of Way and Green's Committee meeting of the City Council.

Full Name: [REDACTED] Tel No: (day) [REDACTED]  
Date of Birth: 14.03.1944 Tell No: (eve) [REDACTED]  
Address: [REDACTED] COOMBE LANE Occupation: RETIRED  
STOKE BISHOP, BRISTOL, BS9 2BL E-mail: [REDACTED]

1. Path Details:  
1.1. Locality: STOKE LODGE, STOKE BISHOP

1.2. Believed Status of Path: footpath / ~~bridleway~~ / ~~restricted byway~~ [delete as appropriate]

1.3. Description of Path: Please indicate route CLEARLY and PRECISELY on the attached map

From: WEST DENE ENTRANCE

To: STOKE LODGE

If necessary, continue your answers on a separate sheet of paper.

2. Do you believe the way to be public?  Yes / No [delete as appropriate]

2.1. Upon what information do you base your belief?

I HAVE LIVED HERE 40 YRS AND ALWAYS BEEN PUBLIC FOR LOCAL RESIDENTS TO ENJOY OPEN SPACE

2.2. For how many years have you believed the way to be public? AT LEAST 40 YEARS

3. How wide is the way? 2 METRES

4. Have you used the above way?  Yes / No [delete as appropriate]

If so:

4.1. During which years? FROM 1978

4.2. How many times a year? SEVERAL - 12-24 TIMES

4.3. Were you travelling the whole length of the route? YES

4.4. Where were you going from and to? HOME TO STOKE LODGE / WALKING FOR

4.5. For what purpose? [e.g. business, pleasure, work] PLEASURE EXERCISE

4.6. By what means? (e.g. on foot, on horseback, with a vehicle) FOOT

4.7. Were you using the route as a member of an organised group?

Yes /  No [delete as appropriate]

5. Has the way always run over the same route or has it been diverted at any time?

SAME ROUTE USUALLY

If it has been diverted, give the details and dates: SPORTS USE

6. Have there to your knowledge ever been on the way at any time (even if for a brief period) any:

6.1. Stiles? [state location] NO

6.2. Gates? [state if locked] NO

6.3. Notices? [e.g. saying "Private", "No Road", "No thoroughfare", "Trespassers will be prosecuted" or "This is not a Right of Way"? - if, YES what did they say?] NO

6.4. Other obstructions? [state nature and location]

NO

7. Who owns the land crossed by this route?

BRISTOL CITY COUNCIL

8. Were you working for any owner or occupier of the land crossed by the way at the time when you used it, or were you then a tenant of any such owner?

Yes /  No [delete as appropriate]

If so:

8.1. Give particulars and dates:

8.2. Say whether the owner or occupier ever gave you instructions as to the use of the way by the public and, if so, what the instructions were:

9. Have you ever obtained permission to use this route?

Yes /  No [delete as appropriate]

9.1. If so from whom?

9.2. When?

10. Have you ever been stopped or turned back when using the way, or do you know of anyone else having been prevented from using it?

Yes /  No [delete as appropriate]

10.1. If yes, give dates and particulars: .....

11. Has anyone ever told you the route was not public? Yes / No [delete as appropriate]

11.1. If yes, give dates and particulars: .....

12. Did an owner or tenant of the land crossed by the way, or anyone in his or her employment ever tell you that it was not public? ~~Yes~~ / No [delete as appropriate]

12.1. If yes, give dates and particulars: .....

13. Do you believe the owner or occupier was aware that the public were using the way? Yes / ~~No~~ [delete as appropriate]

13.1. If yes, why? .....

14. Have you ever enjoyed a private right along the route in question? For example, due to your ownership of land or property nearby.

NO

15. Do you know of anyone else who has used the route? If YES, please give names and addresses.

HUSBAND ( [REDACTED] )  
SAME ADDRESS  
+ ALL NEIGHBOURS

16. Please give any further particulars/relevant information:

SPORTS CAN STILL TAKE PLACE - USE BY ALL AS HAS HAPPENED SINCE WE MOVED TO THE AREA

**DECLARATION**

I am / ~~I am not~~ [delete as appropriate] willing to attend a hearing, public inquiry or court to give evidence of this matter, should this prove to be necessary.

I hereby certify that to the best of my knowledge and belief the facts that I have stated are true.

Signed: [REDACTED] Dated: 27.4.2018

Print Name: [REDACTED]

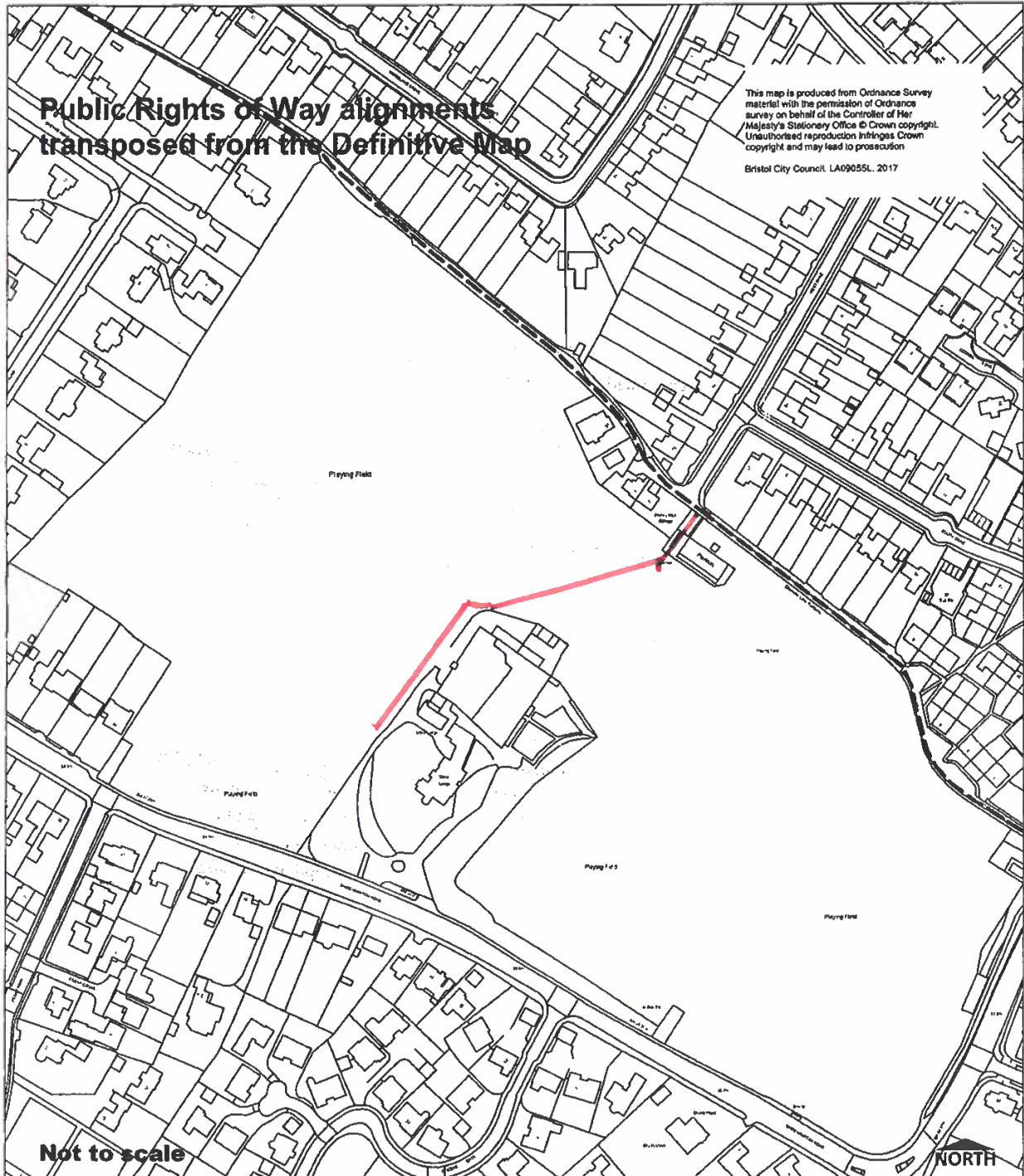
NOTE: PLEASE REMEMBER TO MARK CLEARLY AND PRECISELY THE ROUTE OF THE CLAIMED PUBLIC RIGHT OF WAY ON THE ATTACHED MAP.

If appropriate, signature of person taking this statement:

Signed: ..... Dated: .....

# Public Rights of Way alignments transposed from the Definitive Map

This map is produced from Ordnance Survey material with the permission of Ordnance Survey on behalf of the Controller of Her Majesty's Stationary Office © Crown copyright. Unauthorised reproduction infringes Crown copyright and may lead to prosecution  
Bristol City Council LA09055L, 2017



Not to scale

Please mark the route clearly above, and then sign and date below.



27.4.2018

Please return your completed form to the coordinator of this claim or:  
Public Rights of Way Officer,  
Transport Service,  
Bristol City Council,  
P.O. Box 3176  
Bristol  
BS3 9FS



**Public Rights of Way Evidence Form - Form 7**  
**APPLICATION FOR MODIFICATION OF THE DEFINITIVE MAP AND STATEMENT**  
**Wildlife and Countryside Act 1981**



NOTES FOR GUIDANCE PROVIDED WITH THIS FORM - PLEASE READ CAREFULLY

Note: The object of this enquiry is to reach the truth of the matter. You are asked to answer the questions as fully as possible and not keep back any information whether for or against the proposed modification. The information will be used to assist in establishing the status of the way. The information will become public and may be tested by way of cross examination at any Inquiry. Your evidence will be available to the public 3 days prior to the relevant Public Rights of Way and Green's Committee meeting of the City Council.

Full Name: [REDACTED] Tel No: (day) ..... [REDACTED]  
 Date of Birth: ..... aged 65 ..... Tell No: (eve) ..... 8 11  
 Address: [REDACTED] WOODLAND GROVE ..... Occupation: ..... retired .....  
 ..... E-mail: ..... [REDACTED]

1. Path Details:  
 1.1. Locality: ..... Stoke Lodge BRISTOL BS9 .....

1.2. Believed Status of Path: footpath / ~~bridleway~~ / ~~restricted byway~~ [delete as appropriate]

1.3. Description of Path: Please indicate route CLEARLY and PRECISELY on the attached map

From: ..... ~~Woodland Grove to Stoke Lodge~~ Stoke Lodge education .....  
 To: ..... West Lane road, .....

If necessary, continue your answers on a separate sheet of paper.

2. Do you believe the way to be public? Yes / ~~No~~ [delete as appropriate]

2.1. Upon what information do you base your belief?  
 ..... many people walk across this way. .....

2.2. For how many years have you believed the way to be public? ..... 25 at least. .....

3. How wide is the way? ..... Gran + people walk differently so as not .....

4. Have you used the above way? Yes / ~~No~~ [delete as appropriate] to reach the grass

If so:

4.1. During which years? ..... 1988 - 2010. .....

4.2. How many times a year? ..... 2-3 .....

4.3. Were you travelling the whole length of the route? ..... yes .....

4.4. Where were you going from and to? ..... Woodland Grove to Stoke Lodge .....

4.5. For what purpose? [e.g. business, pleasure, work] ..... pleasure + education .....

4.6. By what means? (e.g. on foot, on horseback, with a vehicle) ..... Foot .....

4.7. Were you using the route as a member of an organised group?

~~Yes~~ / No [delete as appropriate]

5. Has the way always run over the same route or has it been diverted at any time?

Same route

If it has been diverted, give the details and dates:

6. Have there to your knowledge ever been on the way at any time (even if for a brief period) any:

6.1. Stiles? [state location]

no

6.2. Gates? [state if locked]

no

6.3. Notices? [e.g. saying "Private", "No Road", "No thoroughfare", "Trespassers will be prosecuted" or "This is not a Right of Way"? - if, YES what did they say?]

Hot Mat. I noticed

6.4. Other obstructions? [state nature and location]

7. Who owns the land crossed by this route?

I thought - the council did

8. Were you working for any owner or occupier of the land crossed by the way at the time when you used it, or were you then a tenant of any such owner?

~~Yes~~ / No [delete as appropriate]

If so:

8.1. Give particulars and dates:

8.2. Say whether the owner or occupier ever gave you instructions as to the use of the way by the public and, if so, what the instructions were:

9. Have you ever obtained permission to use this route?

~~Yes~~ / No [delete as appropriate]

9.1. If so from whom?

9.2. When?

10. Have you ever been stopped or turned back when using the way, or do you know of anyone else having been prevented from using it?

~~Yes~~ / No [delete as appropriate]

10.1. If yes, give dates and particulars: .....

11. Has anyone ever told you the route was not public? ~~Yes~~ / No [delete as appropriate]

11.1. If yes, give dates and particulars: .....

12. Did an owner or tenant of the land crossed by the way, or anyone in his or her employment ever tell you that it was not public? ~~Yes~~ / No [delete as appropriate]

12.1. If yes, give dates and particulars: .....

13. Do you believe the owner or occupier was aware that the public were using the way? ~~Yes~~ / No [delete as appropriate]

13.1. If yes, why? .....

14. Have you ever enjoyed a private right along the route in question? For example, due to your ownership of land or property nearby.

..... No

15. Do you know of anyone else who has used the route? If YES, please give names and addresses.

..... Wife Same address + some friends

16. Please give any further particulars/relevant information:

.....

**DECLARATION**

I am / I am not [delete as appropriate] willing to attend a hearing, public inquiry or court to give evidence of this matter, should this prove to be necessary.

I hereby certify that to the best of my knowledge and belief the facts that I have stated are true.

Signed: ..... Dated: 24/4/18

Print Name: [Redacted]

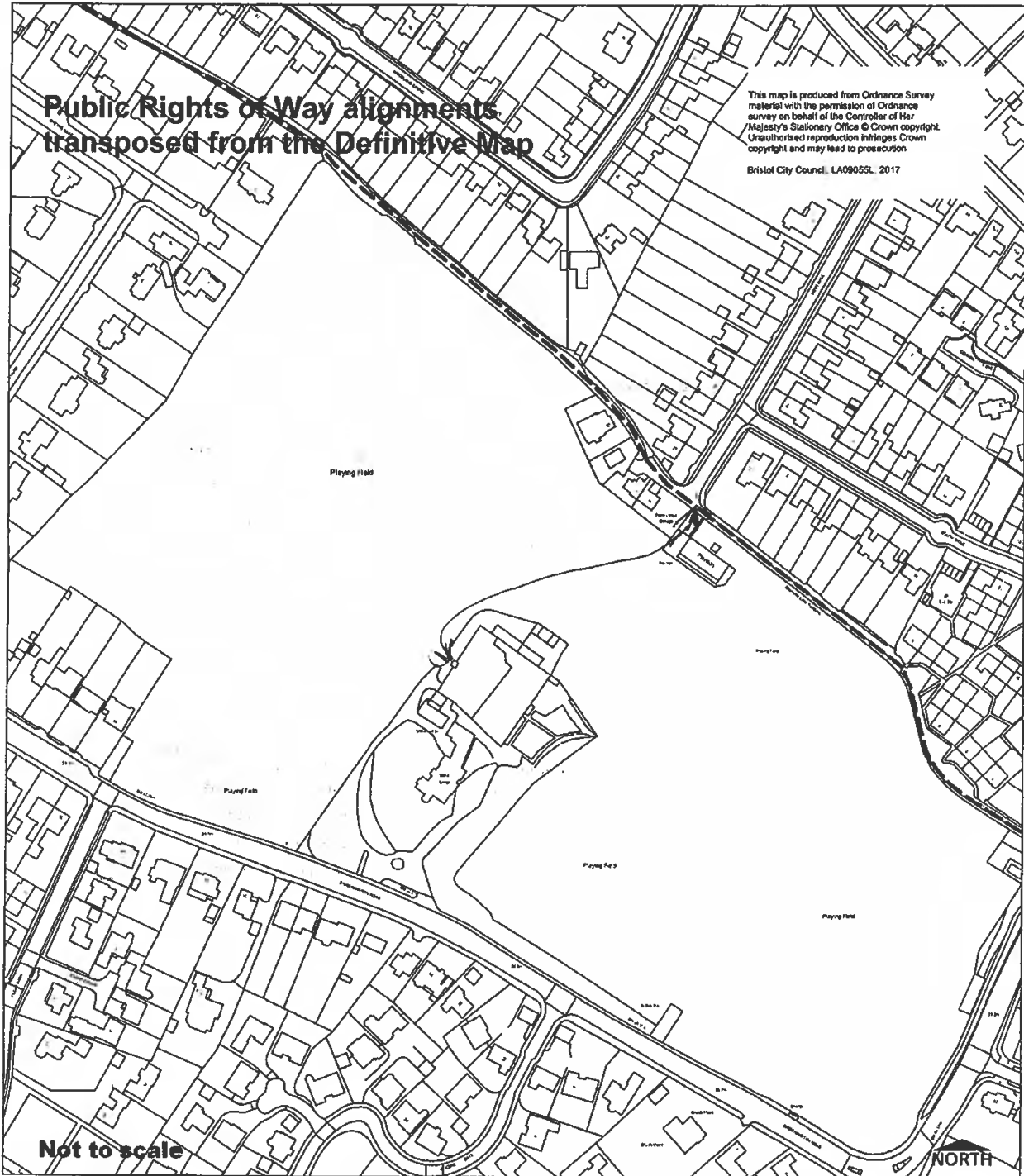
NOTE: PLEASE REMEMBER TO MARK CLEARLY AND PRECISELY THE ROUTE OF THE CLAIMED PUBLIC RIGHT OF WAY ON THE ATTACHED MAP.

If appropriate, signature of person taking this statement:

Signed: ..... Dated: .....

**Public Rights of Way alignments  
transposed from the Definitive Map**

This map is produced from Ordnance Survey material with the permission of Ordnance survey on behalf of the Controller of Her Majesty's Stationery Office © Crown copyright. Unauthorised reproduction infringes Crown copyright and may lead to prosecution.  
Bristol City Council, LA09055L, 2017



Please mark the route clearly above, and then sign and date below.



24/4/18

Please return your completed form to the coordinator of this claim or:  
Public Rights of Way Officer,  
Transport Service,  
Bristol City Council,  
P.O. Box 3176  
Bristol  
BS3 9FS



File Rod 3



Public Rights of Way Evidence Form - Form 7  
APPLICATION FOR MODIFICATION OF THE DEFINITIVE MAP AND STATEMENT  
Wildlife and Countryside Act 1981

NOTES FOR GUIDANCE PROVIDED WITH THIS FORM - PLEASE READ CAREFULLY

Note: The object of this enquiry is to reach the truth of the matter. You are asked to answer the questions as fully as possible and not keep back any information whether for or against the proposed modification. The information will be used to assist in establishing the status of the way. The information will become public and may be tested by way of cross examination at any Inquiry. Your evidence will be available to the public 3 days prior to the relevant Public Rights of Way and Green's Committee meeting of the City Council.

Full Name: [redacted] Tel No: (day) [redacted]  
Date of Birth: 30/6/39 Tell No: (eve) -  
Address: SOUTH DENE Occupation: Retired Researcher  
STOKE BISHOP BS9 2BW E-mail: [redacted]

1. Path Details:  
1.1. Locality: Stoke hodge, Stoke bishop.  
1.2. Believed Status of Path: footpath / ~~bridleway~~ restricted by way [delete as appropriate]

1.3. Description of Path: Please indicate route CLEARLY and PRECISELY on the attached map

From: West Dene entrance

To: Stoke hodge House

If necessary, continue your answers on a separate sheet of paper.

2. Do you believe the way to be public? Yes / No [delete as appropriate]

2.1. Upon what information do you base your belief?  
Unfettered access. Path has been used for decades.

2.2. For how many years have you believed the way to be public? Since 1947 when BCC bought the field

3. How wide is the way? Typical path i.e. approx 2 metres

4. Have you used the above way? Yes / No [delete as appropriate]

If so:

4.1. During which years? 1972 to present

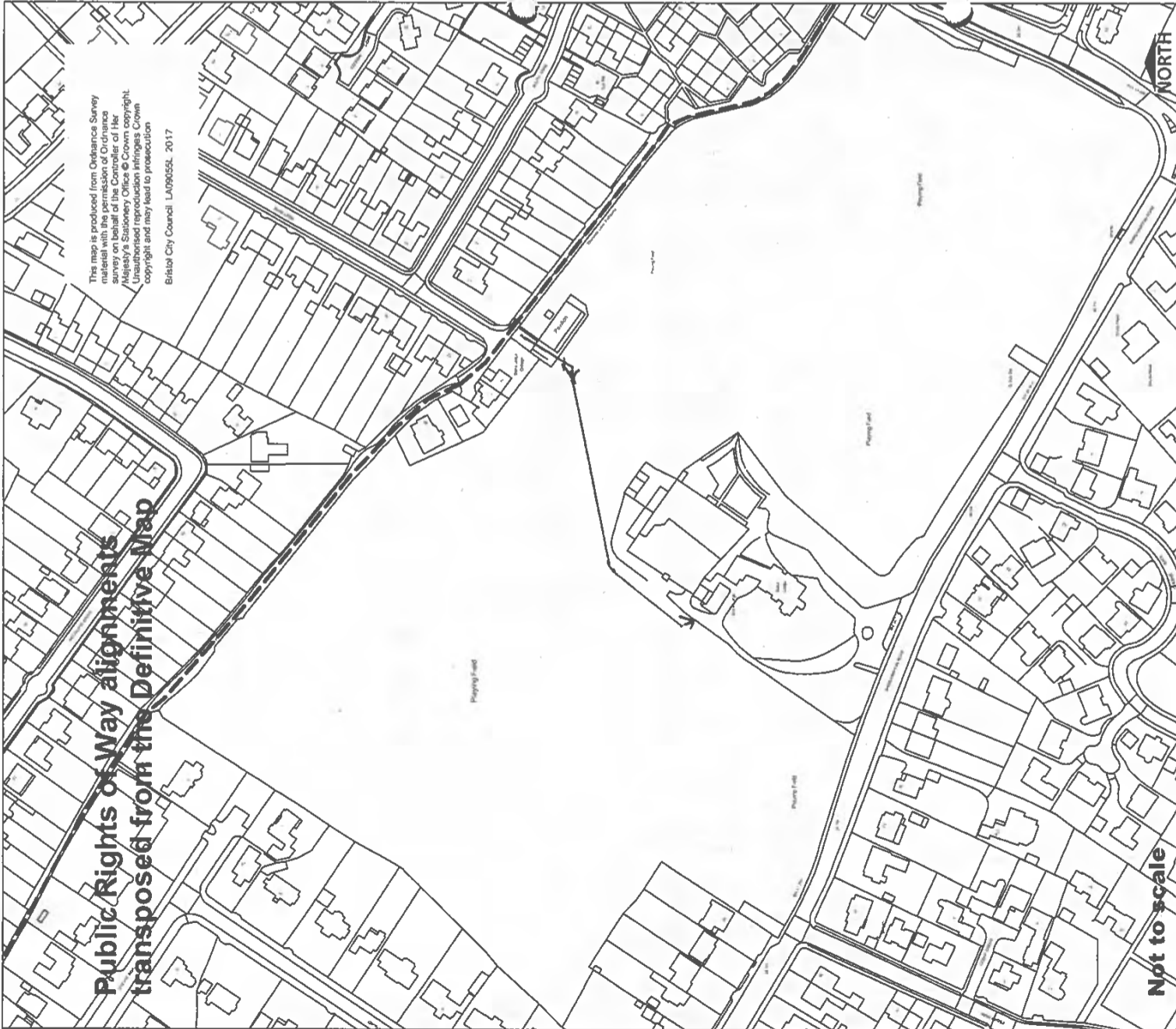
4.2. How many times a year? Variable - at least 10.

4.3. Were you travelling the whole length of the route? Yes

4.4. Where were you going from and to? From home to Stoke Lodge Hse for voting meetings and Neighbourhood Watch social event

4.5. For what purpose? [e.g. business, pleasure, work] Pleasure

4.6. By what means? (e.g. on foot, on horseback, with a vehicle) Foot



Please mark the route clearly above, and then sign and date below.

[redacted] 28/4/2018

Please return your completed form to the coordinator of this claim or:

Public Rights of Way Officer,  
Transport Service,  
Bristol City Council,  
P.O. Box 3176  
Bristol  
BS3 9FS



4.7. Were you using the route as a member of an organised group? **Yes / No [delete as appropriate]**

5. Has the way always run over the same route or has it been diverted at any time? **Always the same**

If it has been diverted, give the details and dates: .....

6. Have there to your knowledge ever been on the way at any time (even if for a brief period) any:

6.1. Stiles? [state location] **No**

6.2. Gates? [state if locked] **No**

6.3. Notices? [e.g. saying "Private", "No Road", "No thoroughfare", "Trespassers will be prosecuted" or "This is not a Right of Way"? - if, YES what did they say?] **Nothing relevant since 1996**

6.4. Other obstructions? [state nature and location] **None**

7. Who owns the land crossed by this route? **B. C. C.**

8. Were you working for any owner or occupier of the land crossed by the way at the time when you used it, or were you then a tenant of any such owner? **Yes / No [delete as appropriate]**

If so:  
8.1. Give particulars and dates: .....

8.2. Say whether the owner or occupier ever gave you instructions as to the use of the way by the public and, if so, what the instructions were: .....

9. Have you ever obtained permission to use this route? **Yes / No [delete as appropriate]**

9.1. If so from whom? .....

9.2. When? .....

10. Have you ever been stopped or turned back when using the way, or do you know of anyone else having been prevented from using it? **Yes / No [delete as appropriate]**

10.1. If yes, give dates and particulars: .....

11. Has anyone ever told you the route was not public? **Yes / No [delete as appropriate]**

11.1. If yes, give dates and particulars: .....

12. Did an owner or tenant of the land crossed by the way, or anyone in his or her employment ever tell you that it was not public? **Yes / No [delete as appropriate]**

12.1. If yes, give dates and particulars: .....

13. Do you believe the owner or occupier was aware that the public were using the way? **Yes / No [delete as appropriate]**

13.1. If yes, why? **Dog waste bin provided. Access sign always open.**

14. Have you ever enjoyed a private right along the route in question? For example, due to your ownership of land or property nearby. **No**

15. Do you know of anyone else who has used the route? If YES, please give names and addresses. **Hundreds of local residents and their families**

16. Please give any further particulars/relevant information: .....

**DECLARATION**

I am / ~~I am not~~ [delete as appropriate] willing to attend a hearing, public inquiry or court to give evidence of this matter, should this prove to be necessary.

I hereby certify that to the best of my knowledge and belief the facts that I have stated are true.

Signed: **[Redacted]** Dated: **28 April 2018**

Print Name: **[Redacted]**

NOTE: PLEASE REMEMBER TO MARK CLEARLY AND PRECISELY THE ROUTE OF THE CLAIMED PUBLIC RIGHT OF WAY ON THE ATTACHED MAP.

If appropriate, signature of person taking this statement:

Signed: ..... Dated: .....



Public Rights of Way Evidence Form - Form 7  
 APPLICATION FOR MODIFICATION OF THE DEFINITIVE MAP AND STATEMENT  
 Wildlife and Countryside Act 1981

NOTES FOR GUIDANCE PROVIDED WITH THIS FORM - PLEASE READ CAREFULLY

Note: The object of this enquiry is to reach the truth of the matter. You are asked to answer the questions as fully as possible and not keep back any information whether for or against the proposed modification. The information will be used to assist in establishing the status of the way. The information will become public and may be tested by way of cross examination at any inquiry. Your evidence will be available to the public 3 days prior to the relevant Public Rights of Way and Green's Committee meeting of the City Council.

Full Name: [REDACTED] Tel No. (day): [REDACTED]  
 Date of Birth: 6/11/1962 Tel No. (eve): [REDACTED]  
 Address: DENIS STROKE AVENUE Occupation: PROTECT MANAGER  
 BRISTOL, BS9 1DD E-mail: [REDACTED]

1. Path Details:  
 1.1. Locality: STROKE LODGE, STROKE BISHOP  
 1.2. Believed Status of Path: footpath / ~~restricted byway~~ / ~~restricted byway~~ [delete as appropriate]

1.3. Description of Path: Please indicate route CLEARLY and PRECISELY on the attached map

From: WEST DENE  
 To: STROKE LODGE HOUSE

If necessary, continue your answers on a separate sheet of paper.

2. Do you believe the way to be public?  Yes /  No [delete as appropriate]

2.1. Upon what information do you base your belief?

HAVE BEEN USING IT FOR 20 YEARS. NO ONE HAS EVER OBJECTED TO ME USING IT. I TRIED TO STOP ME. EVERYONE I KNOW USES IT AS A SHORT-CUT FROM THE SHIREHAMPTON ROAD TO COMBE LANE SINCE 1996-7.

2.2. For how many years have you believed the way to be public? SINCE 1996-7

3. How wide is the way? STRAIGHT ACROSS THE FIELD APPROX 2M WIDE

4. Have you used the above way?  Yes /  No [delete as appropriate]

If so:

4.1. During which years? SINCE 1996-97

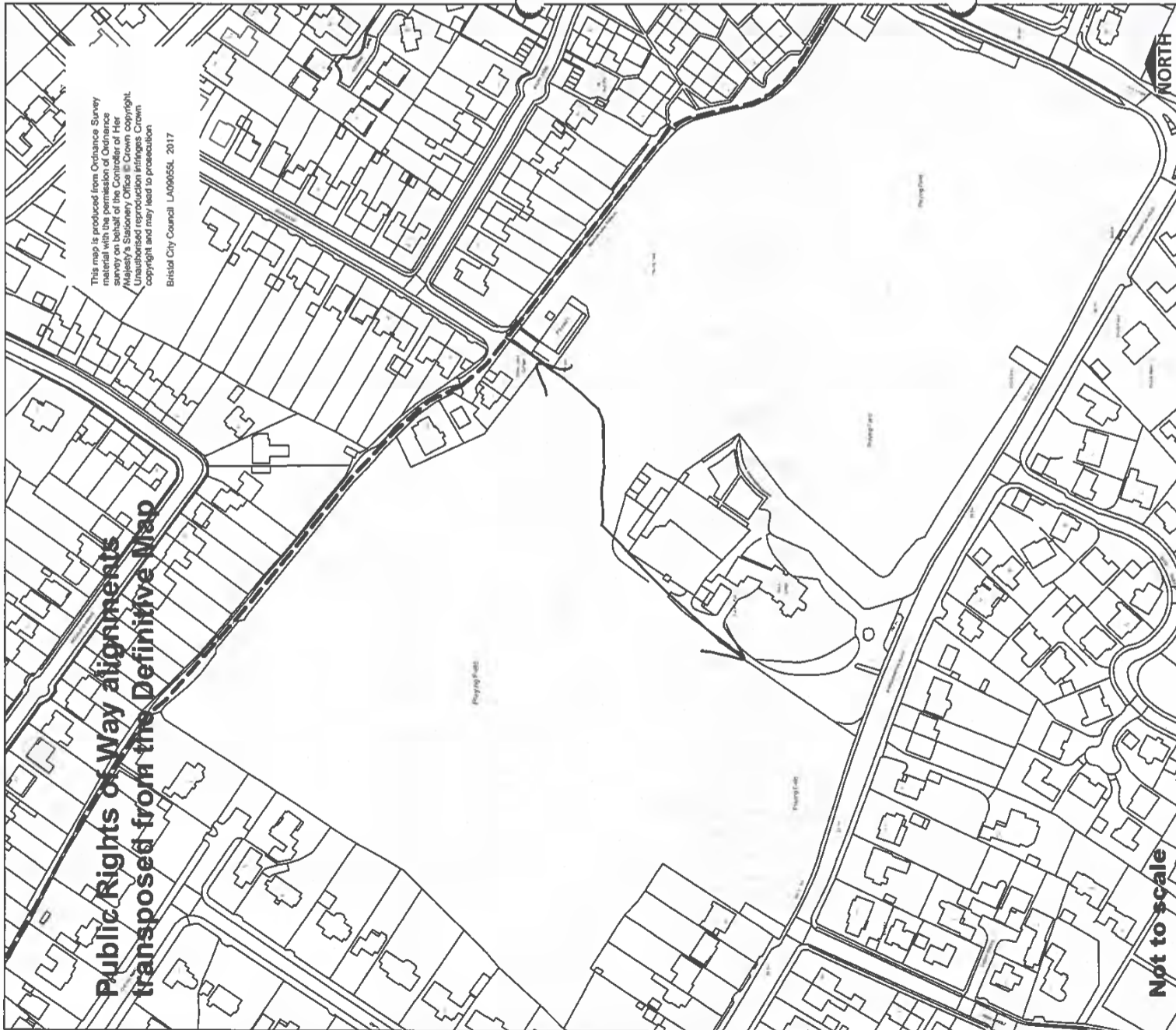
4.2. How many times a year? SEVERAL TIMES A WEEK APPROX 100 TIMES PER ANNUM

4.3. Were you travelling the whole length of the route? YES

4.4. Where were you going from and to? HOME TO COMBE DINGLE / CANFORD PARK

4.5. For what purpose? [e.g. business, pleasure, work] MAINLY PLEASURE

4.6. By what means? [e.g. on foot, on horseback, with a vehicle] FOOT OCCASIONALLY ON BIKI



Please mark the route clearly above, and then sign and date below.

[REDACTED] 2014/2018

Please return your completed form to the coordinator of this claim or:  
 Public Rights of Way Officer,  
 Transport Service,  
 Bristol City Council,  
 P.O. Box 3176  
 Bristol  
 BS3 9FS



4.7. Were you using the route as a member of an organised group?  Yes /  No [delete as appropriate]

5. Has the way always run over the same route or has it been diverted at any time? ONLY OCCASIONALLY WHEN SPOT MATTERS ARE BEING HANDLED

If it has been diverted, give the details and dates: 1 MARKED AROUND PITCHES ON THESE OCCASIONS  
6. Have there to your knowledge ever been on the way at any time (even if for a brief period) any: MARKLEY AT WHEELS NOT RECENTLY

6.1. Stiles? [state location] NO  
6.2. Gates? [state if locked] OPEN GATE AT SHILCHAMPTON ROAD

6.3. Notices? [e.g. saying "Private", "No Road", "No thoroughfare", "Trespassers will be prosecuted" or "This is not a Right of Way"? - if, YES what did they say?] NOT SINCE 1996

6.4. Other obstructions? [state nature and location] NONE

7. Who owns the land crossed by this route? I BELIEVE HASSLE CITY COUNCIL

8. Were you working for any owner or occupier of the land crossed by the way at the time when you used it, or were you then a tenant of any such owner? YES /  No [delete as appropriate]

If so:  
8.1. Give particulars and dates: N/A

8.2. Say whether the owner or occupier ever gave you instructions as to the use of the way by the public and, if so, what the instructions were: N/A

9. Have you ever obtained permission to use this route? YES /  No [delete as appropriate]

9.1. If so from whom? N/A

9.2. When? N/A

10. Have you ever been stopped or turned back when using the way, or do you know of anyone else having been prevented from using it? YES /  No [delete as appropriate]

10.1. If yes, give dates and particulars: N/A  
11. Has anyone ever told you the route was not public? YES /  No [delete as appropriate]

11.1. If yes, give dates and particulars: N/A  
12. Did an owner or tenant of the land crossed by the way, or anyone in his or her employment ever tell you that it was not public? YES /  No [delete as appropriate]

12.1. If yes, give dates and particulars: N/A  
13. Do you believe the owner or occupier was aware that the public were using the way? YES /  No [delete as appropriate]

13.1. If yes, why? ACCESS HAS NEVER BEEN REMOVED  
14. Have you ever enjoyed a private right along the route in question? For example, due to your ownership of land or property nearby: NO

15. Do you know of anyone else who has used the route? If YES, please give names and addresses. I KNOW OF MANY LOCAL RESIDENTS + VISITORS DRIVERS WHO REGULARLY USE THE ROUTE AS A SHORT CUT FROM SPICE LODGE TO COMBIE HANE

16. Please give any further particulars/relevant information:

**DECLARATION**

I am / ~~I am not~~ [delete as appropriate] willing to attend a hearing, public inquiry or court to give evidence of this matter, should this prove to be necessary.

I hereby certify that to the best of my knowledge and belief the facts that I have stated are true.

Signed: [Redacted] Dated: 30/14/2018

Print Name

NOTE: PLEASE REMEMBER TO MARK CLEARLY AND PRECISELY THE ROUTE OF THE CLAIMED PUBLIC RIGHT OF WAY ON THE ATTACHED MAP.

If appropriate, signature of person taking this statement:

Signed: Dated:



Public Rights of Way Evidence Form - Form 7  
 APPLICATION FOR MODIFICATION OF THE DEFINITIVE MAP AND STATEMENT  
 Wildlife and Countryside Act 1981

NOTES FOR GUIDANCE PROVIDED WITH THIS FORM - PLEASE READ CAREFULLY

Note: The object of this enquiry is to reach the truth of the matter. You are asked to answer the questions as fully as possible and not keep back any information whether for or against the proposed modification. The information will be used to assist in establishing the status of the way. The information will become public and may be tested by way of cross examination at any inquiry. Your evidence will be available to the public 3 days prior to the relevant Public Rights of Way and Green's Committee meeting of the City Council.

Full Name: [REDACTED] Tel No: (day) [REDACTED]  
 Date of Birth: 15/6/1967 Tell No: (eve) [REDACTED]  
 Address: DRUID STROKE AVENUE Occupation: SOLICITOR  
 BRISTOL, BS9 9DD E-mail: [REDACTED]

1. Path Details:  
 1.1. Locality: SPOKE LODGE, STROKE BISHOP  
 1.2. Believed Status of Path (footpath/bridleway+ restricted byway [delete as appropriate])

1.3. Description of Path: Please indicate route CLEARLY and PRECISELY on the attached map  
 From: WEST DENE  
 To: SPOKE LODGE HOUSE

If necessary, continue your answers on a separate sheet of paper.  
 2. Do you believe the way to be public? Yes  No [delete as appropriate]

2.1. Upon what information do you base your belief?  
 I HAVE BEEN USING IT FOR 70 YEARS AND NO ONE HAS EVER OBJECTED TO ME USING IT OR TRIED TO STOP ME. EVERYONE USES IT AS A SHORT-CUT FROM SPIRE HAMPDEN ROAD TO COOMBE LAKE SINCE 1996-7

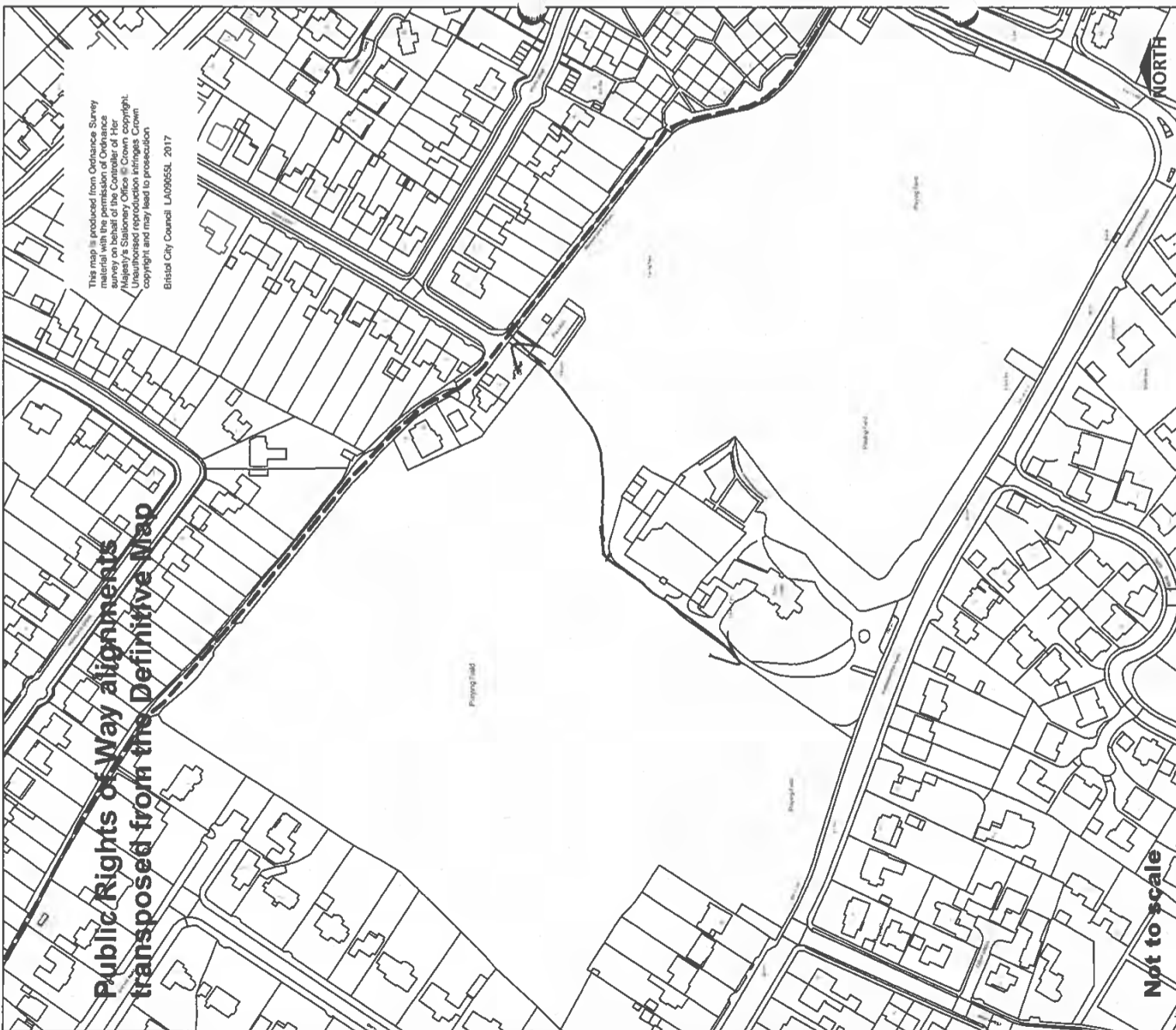
2.2. For how many years have you believed the way to be public? SINCE 1996-7  
 3. How wide is the way? STRAIGHT ROUTE ACROSS THE FIELD APPROX 2 METRE  
 4. Have you used the above way? Yes  No [delete as appropriate]

If so:  
 4.1. During which years? SINCE 1996-97

4.2. How many times a year? PRACTICALLY SEVERAL TIMES A WEEK AT LEAST 100/YR  
 4.3. Were you travelling the whole length of the route? YES

4.4. Where were you going from and to? HOME TO COOMBE DINGLE/CANFORD PARK  
 4.5. For what purpose? [e.g. business, pleasure, work] MAINLY PLEASURE

4.6. By what means? (e.g. on foot, on horseback, with a vehicle) FOOT



Please mark the route clearly above, and then sign and date below.  
 [REDACTED] 20 APRIL 2018  
 Please return your completed form to the coordinator of this claim or:  
 Public Rights of Way Officer,  
 Transport Service,  
 Bristol City Council,  
 P.O. Box 3176  
 Bristol  
 BS3 9FS

4.7. Were you using the route as a member of an organised group?  Yes /  No [delete as appropriate]

5. Has the way always run over the same route or has it been diverted at any time?

*ONLY DIVERSIONS HAVE BEEN IF THE FIELD IS BENT USED FOR SPORT BETWEEN PITCHES*  
If it has been diverted, give the details and dates: *MAINLY AT WEEKENDS = 1 WALKER*

6. Have there to your knowledge ever been on the way at any time (even if for a brief period) any:

6.1. Stiles? [state location] *NO*

6.2. Gates? [state if locked] *OPEN GATE AT SMILEHAMPTON ROAD*

6.3. Notices? [e.g. saying "Private", "No Road", "No thoroughfare", "Trespassers will be prosecuted" or "This is not a Right of Way"? - if, YES what did they say?] *NOT SINCE 1996*

6.4. Other obstructions? [state nature and location] *NONE*

7. Who owns the land crossed by this route?

*I BELIEVE REISA CITY COUNCIL*

8. Were you working for any owner or occupier of the land crossed by the way at the time when you used it, or were you then a tenant of any such owner?  Yes /  No [delete as appropriate]

If so:  
8.1. Give particulars and dates: *N/A*

8.2. Say whether the owner or occupier ever gave you instructions as to the use of the way by the public and, if so, what the instructions were: *N/A*

9. Have you ever obtained permission to use this route?  Yes /  No [delete as appropriate]

9.1. If so from whom? *N/A*

9.2. When? *N/A*

10. Have you ever been stopped or turned back when using the way, or do you know of anyone else having been prevented from using it?  Yes /  No [delete as appropriate]

10.1. If yes, give dates and particulars: *N/A*

11. Has anyone ever told you the route was not public?  Yes /  No [delete as appropriate]

11.1. If yes, give dates and particulars: *N/A*

12. Did an owner or tenant of the land crossed by the way, or anyone in his or her employment ever tell you that it was not public?  Yes /  No [delete as appropriate]

12.1. If yes, give dates and particulars: *N/A*

13. Do you believe the owner or occupier was aware that the public were using the way?  Yes /  No [delete as appropriate]

13.1. If yes, why? *ACCESS NEVER RESTRICTED BY ANYONE*

14. Have you ever enjoyed a private right along the route in question? For example, due to your ownership of land or property nearby? *NO*

15. Do you know of anyone else who has used the route? If YES, please give names and addresses:

*NUMEROUS LOCAL RESIDENTS - I HAVE SEEN + MET MANY PEOPLE I KNOW USING THE ROUTE AS A SHORT-CUT ALL THE TIME*

16. Please give any further particulars/relevant information:

**DECLARATION**

I am / ~~I am not~~ [delete as appropriate] willing to attend a hearing, public inquiry or court to give evidence of this matter, should this prove to be necessary.

I hereby certify that to the best of my knowledge and belief the facts that I have stated are true.

Signed: *[Redacted]* Dated: *30 APRIL 2017*

Print Name: *[Redacted]*

NOTE: PLEASE REMEMBER TO MARK CLEARLY AND PRECISELY THE ROUTE OF THE CLAIMED PUBLIC RIGHT OF WAY ON THE ATTACHED MAP.

If appropriate, signature of person taking this statement:

Signed: ..... Dated: .....



Public Rights of Way Evidence Form - Form 7  
 APPLICATION FOR MODIFICATION OF THE DEFINITIVE MAP AND STATEMENT  
 Wildlife and Countryside Act 1981

NOTES FOR GUIDANCE PROVIDED WITH THIS FORM - PLEASE READ CAREFULLY

Note: The object of this enquiry is to reach the truth of the matter. You are asked to answer the questions as fully as possible and not keep back any information whether for or against the proposed modification. The information will be used to assist in establishing the status of the way. The information will become public and may be tested by way of cross examination at any Inquiry. Your evidence will be available to the public 3 days prior to the relevant Public Rights of Way and Green's Committee meeting of the City Council.

Full Name: [redacted] Tel No: (day) [redacted]  
 Date of Birth: 02-12-78 Tell No: (eve) [redacted]  
 Address: [redacted] Stoke Lane Occupation: Physiotherapist  
 BS9 3RU E-mail: [redacted]

1. Path Details:

- 1.1. Locality: Stoke Lodge
- 1.2. Believed Status of Path: footpath / ~~restricted byway~~ / restricted byway [delete as appropriate] - unsure of difference
- 1.3. Description of Path: Please indicate route CLEARLY and PRECISELY on the attached map

From: Ebenezer Lane Path

To: Stoke Lodge & Stoke Lodge play park

If necessary, continue your answers on a separate sheet of paper.

2. Do you believe the way to be public?  Yes / No [delete as appropriate]

2.1. Upon what information do you base your belief?

Other people use it. Gate positioned on that side of play park.

2.2. For how many years have you believed the way to be public? Since 2014 (since play park)

3. How wide is the way? Wide as it crosses fields

4. Have you used the above way?  Yes / No [delete as appropriate]

If so:

4.1. During which years? 2014 -> Present since play park built

4.2. How many times a year? Approx 20-25 days 40-50 hrs (there & back)

4.3. Were you travelling the whole length of the route? Yes for play park

4.4. Where were you going from and to? Play park

4.5. For what purpose? [e.g. business, pleasure, work] Pleasure - Play park Study - Stoke Lodge

4.6. By what means? (e.g. on foot, on horseback, with a vehicle) foot



Please mark the route clearly above, and then sign and date below.

[redacted] 20/6/2018

Please return your completed form to the coordinator of this claim or:  
 Public Rights of Way Officer,  
 Transport Service,  
 Bristol City Council,  
 P.O. Box 3176  
 Bristol  
 BS3 9FS

4.7. Were you using the route as a member of an organised group?  Yes /  No [delete as appropriate]

5. Has the way always run over the same route or has it been diverted at any time?   
 If it has been diverted, give the details and dates:   
 *Never been diverted to my knowledge*

6. Have there to your knowledge ever been on the way at any time (even if for a brief period) any:

6.1. Stiles? [state location] *No*

6.2. Gates? [state if locked] *No - except gate to playpark*

6.3. Notices? [e.g. saying 'Private', 'No Road', 'No thoroughfare', 'Trespassers will be prosecuted' or 'This is not a Right of Way'? - if YES what did they say?]   
 *Not known*

6.4. Other obstructions? [state nature and location]   
 *Nil*

7. Who owns the land crossed by this route?   
 *Bristol City Council*

8. Were you working for any owner or occupier of the land crossed by the way at the time when you used it or were you then a tenant of any such owner?   
  Yes /  No [delete as appropriate]

8.1. Give particulars and dates:   
 If so:

8.2. Say whether the owner or occupier ever gave you instructions as to the use of the way by the public and, if so, what the instructions were:

9. Have you ever obtained permission to use this route?   
  Yes /  No [delete as appropriate]

9.1. If so from whom?

9.2. When?

10. Have you ever been stopped or turned back when using the way, or do you know of anyone else having been prevented from using it?   
  Yes /  No [delete as appropriate]

10.1. If yes, give dates and particulars:

11. Has anyone ever told you the route was not public?   
  Yes /  No [delete as appropriate]

11.1. If yes, give dates and particulars:   
 *see below*

12. Did an owner or tenant of the land crossed by the way or anyone in his or her employment ever tell you that it was not public?   
  Yes /  No [delete as appropriate]

12.1. If yes, give dates and particulars:   
 *In recent months Cotham School via communicate / face book*

13. Do you believe the owner or occupier was aware that the public were using the way?   
  Yes /  No [delete as appropriate]

13.1. If yes, why?   
 *Playpark was built with gate access facing across fields to Ebenezer Lane.*

14. Have you ever enjoyed a private right along the route in question? For example, due to your ownership of land or property nearby.   
 *No*

15. Do you know of anyone else who has used the route? If YES, please give names and addresses.   
 *My husband & children*

If you would like more information about how we collect and use your data, please read our Privacy Policy online at [www.bristol.gov.uk/en\\_US/about-our-website/privacy](http://www.bristol.gov.uk/en_US/about-our-website/privacy) or contact: Senior Data Protection Officer, Bristol City Council, ICT Commissioning and Information Governance, PO Box 3176, BRISTOL BS3 9FS or email: [data.protection@bristol.gov.uk](mailto:data.protection@bristol.gov.uk)

**DECLARATION**

I am / ~~I am~~ [delete as appropriate] willing to attend a hearing, public inquiry or court to give evidence of this matter, should this prove to be necessary.

I hereby certify that to the best of my knowledge and belief the facts that I have stated are true.

Signed:   
 *[Redacted]* Dated: *20-6-18*

Print Name:   
 *[Redacted]*

NOTE: PLEASE REMEMBER TO MARK CLEARLY AND PRECISELY THE ROUTE OF THE CLAIMED PUBLIC RIGHT OF WAY ON THE ATTACHED MAP.

If appropriate, signature of person taking this statement

Signed:   
 *[Redacted]* Dated:   
 *[Redacted]*

Public Rights of Way Evidence Form - Form 7  
APPLICATION FOR MODIFICATION OF THE DEFINITIVE MAP AND STATEMENT  
Wildlife and Countryside Act 1981



NOTES FOR GUIDANCE PROVIDED WITH THIS FORM - PLEASE READ CAREFULLY

Note: The object of this enquiry is to reach the truth of the matter. You are asked to answer the questions as fully as possible and not keep back any information whether for or against the proposed modification. The information will be used to assist in establishing the status of the way. The information will become public and may be tested by way of cross examination at any Inquiry. Your evidence will be available to the public 3 days prior to the relevant Public Rights of Way and Green's Committee meeting of the City Council.

Full Name: [REDACTED] Tel No: (day) [REDACTED] .....  
Date of Birth: 28-6-61 .....  
Address: [REDACTED] WEST DEWE .....  
BS9 2BQ .....  
Occupation: Home maker .....  
E-mail: [REDACTED] .....

1. Path Details:  
1.1. Locality: STROKE LODGE STROKE BISHOP .....  
1.2. Believed Status of Path: footpath / bridleway / restricted byway [delete as appropriate]  
1.3. Description of Path: Please indicate route CLEARLY and PRECISELY on the attached map  
From: WEST DEWE ENTRANCE .....  
To: STROKE LODGE HOUSE .....

If necessary, continue your answers on a separate sheet of paper.

2. Do you believe the way to be public?  Yes / No [delete as appropriate]  
2.1. Upon what information do you base your belief?  
Unhindered access .....  
2.2. For how many years have you believed the way to be public? .....  
3. How wide is the way? Approx 2m .....  
4. Have you used the above way?  Yes / No [delete as appropriate]  
If so:  
4.1. During which years? From 2000 until 2018 .....  
4.2. How many times a year? once weekly during term time (30 weeks) .....  
4.3. Were you travelling the whole length of the route? Yes .....  
4.4. Where were you going from and to? From Home (West Dene) to The Stoke Lodge Centre .....  
4.5. For what purpose? [e.g. business, pleasure, work] Adult Education .....  
4.6. By what means? (e.g. on foot, on horseback, with a vehicle) Foot .....

4.7. Were you using the route as a member of an organised group?

Yes /  No [delete as appropriate]

5. Has the way always run over the same route or has it been diverted at any time?

..... Always the same route .....

If it has been diverted, give the details and dates: .....

6. Have there to your knowledge ever been on the way at any time (even if for a brief period) any:

6.1. Stiles? [state location] .....

NO

6.2. Gates? [state if locked] .....

NO

6.3. Notices? [e.g. saying "Private", "No Road", "No thoroughfare", "Trespassers will be prosecuted" or "This is not a Right of Way"? - if, YES what did they say?]

I believe there may have been ~~at~~ in the past but not presently

6.4. Other obstructions? [state nature and location]

NO

7. Who owns the land crossed by this route?

..... Bristol City Council .....

8. Were you working for any owner or occupier of the land crossed by the way at the time when you used it, or were you then a tenant of any such owner?

Yes /  No [delete as appropriate]

If so:

8.1. Give particulars and dates: .....

8.2. Say whether the owner or occupier ever gave you instructions as to the use of the way by the public and, if so, what the instructions were:

.....

9. Have you ever obtained permission to use this route?

Yes /  No [delete as appropriate]

9.1. If so from whom? .....

9.2. When? .....

10. Have you ever been stopped or turned back when using the way, or do you know of anyone else having been prevented from using it?

Yes /  No [delete as appropriate]

10.1. If yes, give dates and particulars: .....

11. Has anyone ever told you the route was not public?

Yes / No [delete as appropriate]

11.1. If yes, give dates and particulars: .....

12. Did an owner or tenant of the land crossed by the way, or anyone in his or her employment ever tell you that it was not public?

Yes / No [delete as appropriate]

12.1. If yes, give dates and particulars: .....

13. Do you believe the owner or occupier was aware that the public were using the way?

Yes / No [delete as appropriate]

13.1. If yes, why? Open at all times

14. Have you ever enjoyed a private right along the route in question? For example, due to your ownership of land or property nearby.

15. Do you know of anyone else who has used the route? If YES, please give names and addresses.

Numerous other residents of the area see other forms submitted

people using Stoke Lodge tolling station including my husband [redacted] and my three

16. Please give any further particulars/relevant information.

adult children when they were in West Dere

**DECLARATION**

I am / I am not [delete as appropriate] willing to attend a hearing, public inquiry or court to give evidence of this matter, should this prove to be necessary.

I hereby certify that to the best of my knowledge and belief the facts that I have stated are true.

Signed: [redacted]

Dated: 29th June 2018

Print Name: [redacted]

NOTE: PLEASE REMEMBER TO MARK CLEARLY AND PRECISELY THE ROUTE OF THE CLAIMED PUBLIC RIGHT OF WAY ON THE ATTACHED MAP.

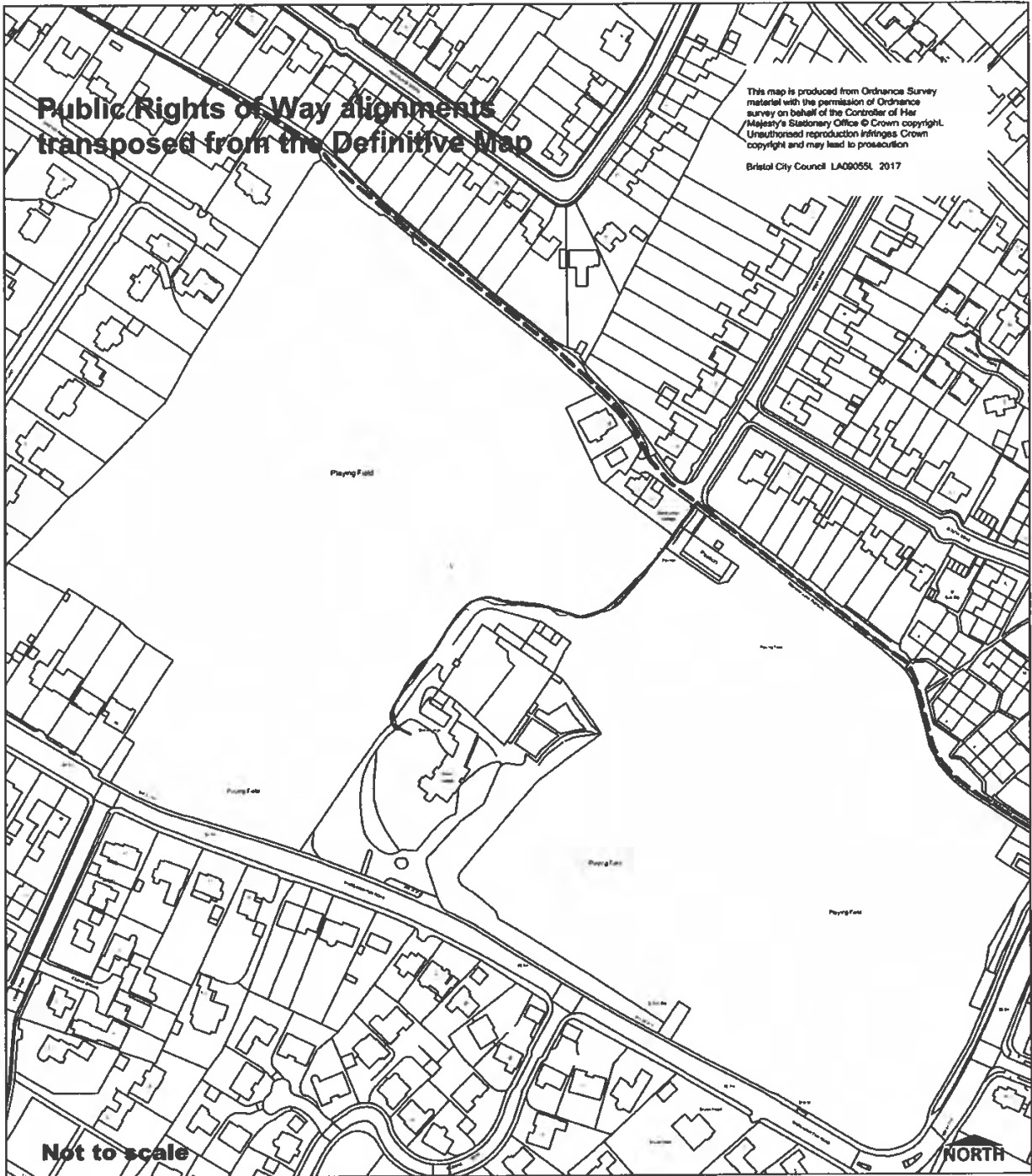
If appropriate, signature of person taking this statement:

Signed: .....


Dated: .....

**Public Rights of Way alignments  
transposed from the Definitive Map**

This map is produced from Ordnance Survey  
material with the permission of Ordnance  
survey on behalf of the Controller of Her  
Majesty's Stationery Office © Crown copyright.  
Unauthorised reproduction infringes Crown  
copyright and may lead to prosecution  
Bristol City Council LA090591 2017



Please mark the route clearly above, and then sign and date below.



*29<sup>th</sup> June 2018*

Please return your completed form to the coordinator of this claim or:  
Public Rights of Way Officer,  
Transport Service,  
Bristol City Council,  
P.O. Box 3176  
Bristol  
BS3 9FS



Public Rights of Way Evidence Form - Form 7  
APPLICATION FOR MODIFICATION OF THE DEFINITIVE MAP AND STATEMENT  
Wildlife and Countryside Act 1981



NOTES FOR GUIDANCE PROVIDED WITH THIS FORM - PLEASE READ CAREFULLY

Note: The object of this enquiry is to reach the truth of the matter. You are asked to answer the questions as fully as possible and not keep back any information whether for or against the proposed modification. The information will be used to assist in establishing the status of the way. The information will become public and may be tested by way of cross examination at any Inquiry. Your evidence will be available to the public 3 days prior to the relevant Public Rights of Way and Green's Committee meeting of the City Council.

Full Name: [REDACTED] Tel No: (day) [REDACTED]  
Date of Birth: 25-06-1944 Tel No: (eve) [REDACTED]  
Address: [REDACTED] Queens Gate Occupation: Retired  
Stoke Bishop, BS9 1TZ E-mail: [REDACTED]

1. Path Details:  
1.1. Locality: Stoke Lodge, Stoke Bishop

1.2. Believed Status of Path: footpath / bridleway / restricted byway [delete as appropriate]

1.3. Description of Path: Please indicate route CLEARLY and PRECISELY on the attached map

From: Stoke Lodge House  
To: West Dene junction with Ebenezer Lane

If necessary, continue your answers on a separate sheet of paper.

2. Do you believe the way to be public? Yes / No [delete as appropriate]

2.1. Upon what information do you base your belief?  
Access across this parkland since 1980

2.2. For how many years have you believed the way to be public? At least 38 years

3. How wide is the way? Approx 2 metres

4. Have you used the above way? Yes / No [delete as appropriate]

If so:

4.1. During which years? From 1980

4.2. How many times a year? 12

4.3. Were you travelling the whole length of the route? Yes

4.4. Where were you going from and to? Shirehampton Rd

4.5. For what purpose? [e.g. business, pleasure, work] Pleasure to go to a friend's home

4.6. By what means? (e.g. on foot, on horseback, with a vehicle) foot

4.7. Were you using the route as a member of an organised group?

~~Yes~~ / No [delete as appropriate]

5. Has the way always run over the same route or has it been diverted at any time?

...Same Route, occasionally to avoid football match gunners.

If it has been diverted, give the details and dates: .....

6. Have there to your knowledge ever been on the way at any time (even if for a brief period) any:

6.1. Stiles? [state location] ..... No .....

6.2. Gates? [state if locked] ..... No .....

6.3. Notices? [e.g. saying "Private", "No Road", "No thoroughfare", "Trespassers will be prosecuted" or "This is not a Right of Way"? - if, YES what did they say?] ..... Not since 1996 .....

6.4. Other obstructions? [state nature and location]

...No .....

7. Who owns the land crossed by this route?

...B.C.C. ....

8. Were you working for any owner or occupier of the land crossed by the way at the time when you used it, or were you then a tenant of any such owner?

~~Yes~~ / No [delete as appropriate]

If so:

8.1. Give particulars and dates: .....

8.2. Say whether the owner or occupier ever gave you instructions as to the use of the way by the public and, if so, what the instructions were:

.....

9. Have you ever obtained permission to use this route?

~~Yes~~ / No [delete as appropriate]

9.1. If so from whom? .....

9.2. When? .....

10. Have you ever been stopped or turned back when using the way, or do you know of anyone else having been prevented from using it?

~~Yes~~ / No [delete as appropriate]

10.1. If yes, give dates and particulars: .....

11. Has anyone ever told you the route was not public? Yes / No [delete as appropriate]

11.1. If yes, give dates and particulars: .....

12. Did an owner or tenant of the land crossed by the way, or anyone in his or her employment ever tell you that it was not public? Yes / No [delete as appropriate]

12.1. If yes, give dates and particulars: .....

13. Do you believe the owner or occupier was aware that the public were using the way?  Yes / No [delete as appropriate]

13.1. If yes, why? Access open at all times

14. Have you ever enjoyed a private right along the route in question? For example, due to your ownership of land or property nearby. No

15. Do you know of anyone else who has used the route? If YES, please give names and addresses. Numerous members of the public living locally who have also submitted forms

16. Please give any further particulars/relevant information:

**DECLARATION**

I am / I am not [delete as appropriate] willing to attend a hearing, public inquiry or court to give evidence of this matter, should this prove to be necessary.

I hereby certify that to the best of my knowledge and belief the facts that I have stated are true.

Signed: [Redacted] Dated: 20-6-2018

Print Name: [Redacted]

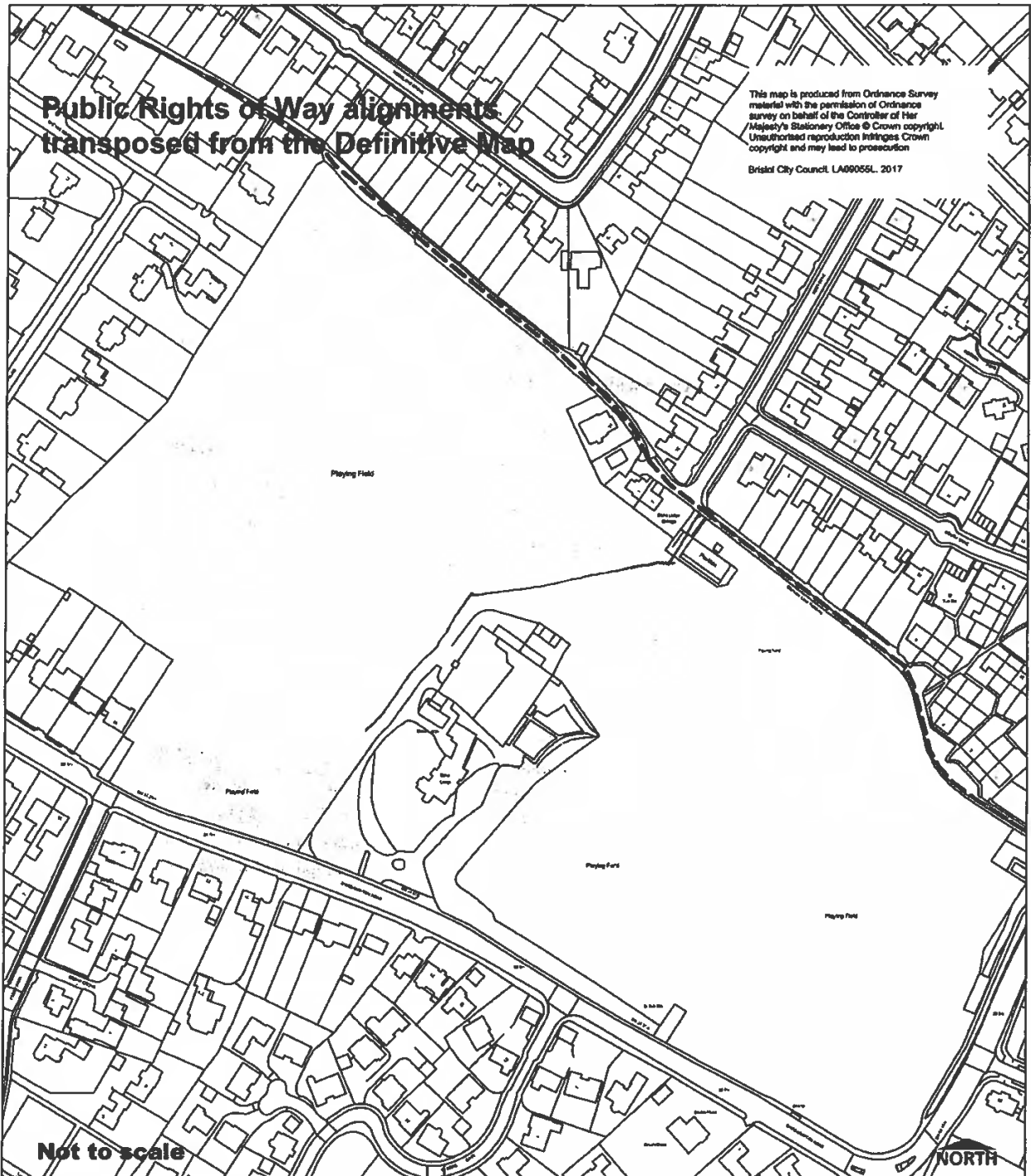
NOTE: PLEASE REMEMBER TO MARK CLEARLY AND PRECISELY THE ROUTE OF THE CLAIMED PUBLIC RIGHT OF WAY ON THE ATTACHED MAP.

If appropriate, signature of person taking this statement:

Signed: ..... Dated: .....

**Public Rights of Way alignments  
transposed from the Definitive Map**

This map is produced from Ordnance Survey  
material with the permission of Ordnance  
Survey on behalf of the Controller of Her  
Majesty's Stationary Office © Crown copyright.  
Unauthorized reproduction infringes Crown  
copyright and may lead to prosecution  
Bristol City Council LA00055L 2017



Please mark the route clearly above, and then sign and date below.

[Redacted signature]

20-6-2018

Please return your completed form to the coordinator of this claim or:  
Public Rights of Way Officer,  
Transport Service,  
Bristol City Council,  
P.O. Box 3176  
Bristol  
BS3 9FS



Public Rights of Way Evidence Form - Form 7  
APPLICATION FOR MODIFICATION OF THE DEFINITIVE MAP AND STATEMENT  
Wildlife and Countryside Act 1981



NOTES FOR GUIDANCE PROVIDED WITH THIS FORM - PLEASE READ CAREFULLY

Note: The object of this enquiry is to reach the truth of the matter. You are asked to answer the questions as fully as possible and not keep back any information whether for or against the proposed modification. The information will be used to assist in establishing the status of the way. The information will become public and may be tested by way of cross examination at any Inquiry. Your evidence will be available to the public 3 days prior to the relevant Public Rights of Way and Green's Committee meeting of the City Council.

Full Name: [REDACTED] ..... Tel No: (day) [REDACTED] .....  
Date of Birth: 28/02/1978 ..... Tell No: (eve) [REDACTED] .....  
Address: [REDACTED] DRUID STOKE AVENUE ..... Occupation: PROJECT MANAGER .....  
STOKE BISHOP, BRISTOL, BS9 7DE ..... E-mail: [REDACTED] .....

1. Path Details:  
1.1. Locality: STOKE LODGE, STOKE BISHOP .....

1.2. Believed Status of Path: footpath / ~~bridleway~~ / ~~restricted byway~~ [delete as appropriate]

1.3. Description of Path: Please indicate route CLEARLY and PRECISELY on the attached map

From: WEST DENE .....

To: STOKE LODGE HOUSE .....

If necessary, continue your answers on a separate sheet of paper.

2. Do you believe the way to be public? Yes / ~~No~~ [delete as appropriate]

2.1. Upon what information do you base your belief? I HAVE USED THE ROUTE TO WALK FROM HOME TO WESTBURY FOR OVER 14 YEARS .....

2.2. For how many years have you believed the way to be public? 14+ YEARS .....

3. How wide is the way? STRAIGHT ROUTE ACROSS THE FIELD. APPROX 2 METRES .....

4. Have you used the above way? Yes / ~~No~~ [delete as appropriate]

If so:

4.1. During which years? 2004 CONTINUOUS TO 2018 .....

4.2. How many times a year? APPROX 52 .....

4.3. Were you travelling the whole length of the route? YES .....

4.4. Where were you going from and to? HOME TO WESTBURY ON TRYM AND BACK .....

4.5. For what purpose? [e.g. business, pleasure, work] PLEASURE .....

4.6. By what means? (e.g. on foot, on horseback, with a vehicle) ON FOOT .....

4.7. Were you using the route as a member of an organised group? ~~Yes~~ / No [delete as appropriate]

5. Has the way always run over the same route or has it been diverted at any time?  
..... OCCASIONAL MINOR DIVERSIONS WHEN SPORT IS HAPPENING .....

If it has been diverted, give the details and dates: .....

6. Have there to your knowledge ever been on the way at any time (even if for a brief period) any:

6.1. Stiles? [state location] ..... NO .....

6.2. Gates? [state if locked] ..... STOKE LODGE CAR PARK ENTRANCE .....

6.3. Notices? [e.g. saying "Private", "No Road", "No thoroughfare", "Trespassers will be prosecuted" or "This is not a Right of Way"? - if, YES what did they say?] ..... NO .....

6.4. Other obstructions? [state nature and location] .....

7. Who owns the land crossed by this route?  
..... BRISTOL CITY COUNCIL .....

8. Were you working for any owner or occupier of the land crossed by the way at the time when you used it, or were you then a tenant of any such owner? ~~Yes~~ / No [delete as appropriate]

If so:

8.1. Give particulars and dates: .....

8.2. Say whether the owner or occupier ever gave you instructions as to the use of the way by the public and, if so, what the instructions were:  
.....

9. Have you ever obtained permission to use this route? ~~Yes~~ / No [delete as appropriate]

9.1. If so from whom? .....

9.2. When? .....

10. Have you ever been stopped or turned back when using the way, or do you know of anyone else having been prevented from using it? ~~Yes~~ / No [delete as appropriate]

10.1. If yes, give dates and particulars: .....

11. Has anyone ever told you the route was not public? Yes / No [delete as appropriate]

11.1. If yes, give dates and particulars: .....

12. Did an owner or tenant of the land crossed by the way, or anyone in his or her employment ever tell you that it was not public? Yes / No [delete as appropriate]

12.1. If yes, give dates and particulars: .....

13. Do you believe the owner or occupier was aware that the public were using the way? Yes / No [delete as appropriate]

13.1. If yes, why? ACCESS OPEN AT ALL TIMES

14. Have you ever enjoyed a private right along the route in question? For example, due to your ownership of land or property nearby.  
NO

15. Do you know of anyone else who has used the route? If YES, please give names and addresses.  
NUMEROUS OTHER LOCAL RESIDENTS


16. Please give any further particulars/relevant information:  
THE ROUTE FORMS PART OF A SAFE ROUTE I USE WITH MY YOUNG CHILDREN TO GET TO WESTBURY AND CANFORD PARK AVOIDING BUSY ROADS AND SAVING TIME.

**DECLARATION**

I am / I am not [delete as appropriate] willing to attend a hearing, public inquiry or court to give evidence of this matter, should this prove to be necessary.

I hereby certify that to the best of my knowledge and belief the facts that I have stated are true.

Signed:  ..... Dated: 19/06/2018

Print Name:  .....

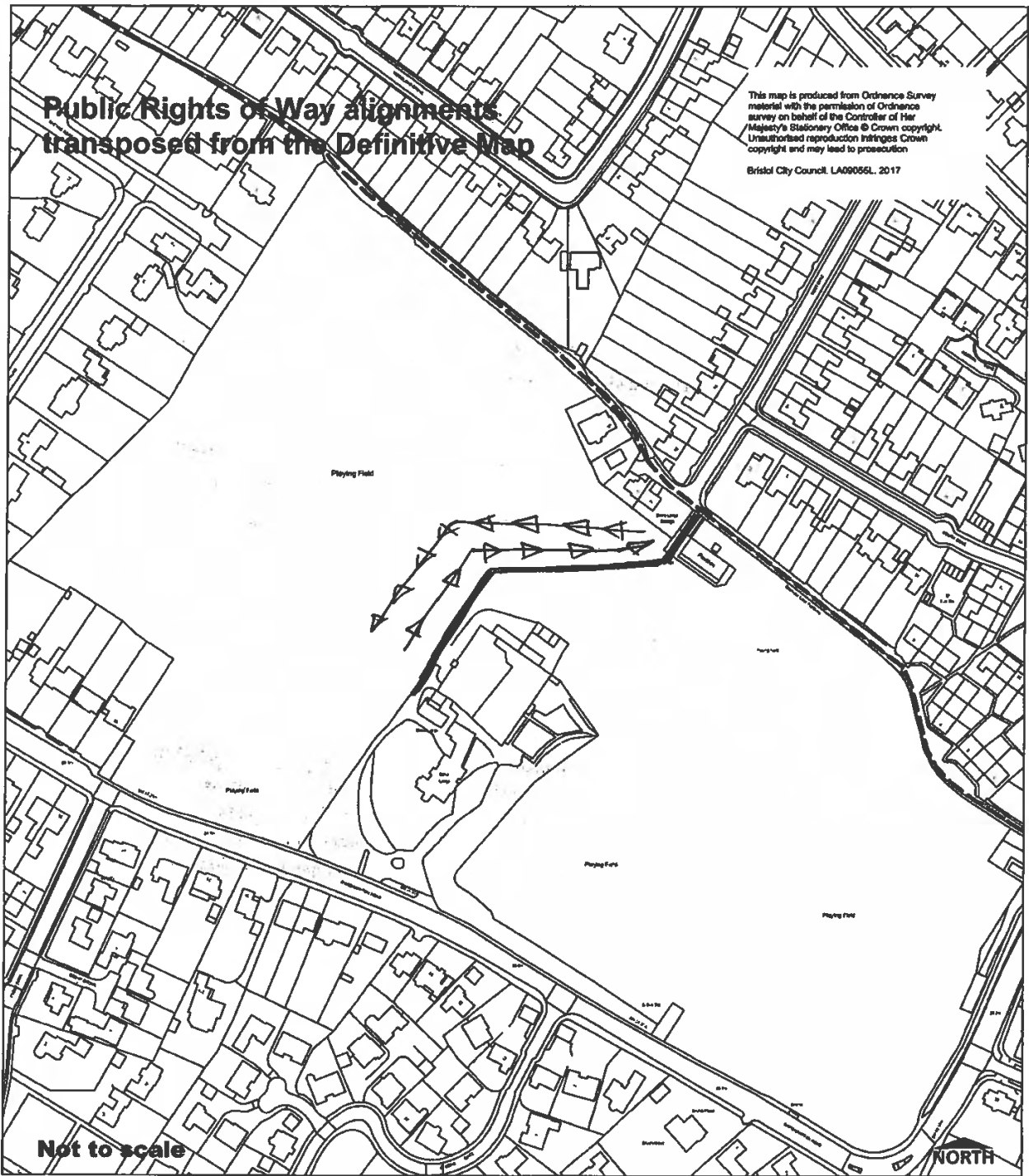
NOTE: PLEASE REMEMBER TO MARK CLEARLY AND PRECISELY THE ROUTE OF THE CLAIMED PUBLIC RIGHT OF WAY ON THE ATTACHED MAP.

If appropriate, signature of person taking this statement:

Signed: ..... Dated: .....

**Public Rights of Way alignments  
transposed from the Definitive Map**

This map is produced from Ordnance Survey material with the permission of Ordnance Survey on behalf of the Controller of Her Majesty's Stationary Office © Crown copyright. Unauthorised reproduction infringes Crown copyright and may lead to prosecution  
Bristol City Council LA09086L 2017



**Not to scale**

Please mark the route clearly above, and then sign and date below.

[Redacted signature]

19/06/2018

Please return your completed form to the coordinator of this claim or:  
Public Rights of Way Officer,  
Transport Service,  
Bristol City Council,  
P.O. Box 3176  
Bristol  
BS3 9FS



**Public Rights of Way Evidence Form - Form 7**  
**APPLICATION FOR MODIFICATION OF THE DEFINITIVE MAP AND STATEMENT**  
**Wildlife and Countryside Act 1981**



NOTES FOR GUIDANCE PROVIDED WITH THIS FORM - PLEASE READ CAREFULLY

Note: The object of this enquiry is to reach the truth of the matter. You are asked to answer the questions as fully as possible and not keep back any information whether for or against the proposed modification. The information will be used to assist in establishing the status of the way. The information will become public and may be tested by way of cross examination at any Inquiry. Your evidence will be available to the public 3 days prior to the relevant Public Rights of Way and Green's Committee meeting of the City Council.

Full Name: [redacted] Tel No: (day) [redacted]  
 Date of Birth: ..... *retirement age* ..... Tel No: (eve) .....  
 Address: [redacted] *Coombe Ln* ..... Occupation: ..... *retired* .....  
*BS9 2AT* ..... E-mail: ..... *none* .....

1. Path Details:

1.1. Locality: ..... *Stoke Lodge Stoke Bishop* .....

1.2. Believed Status of Path: footpath / ~~bridleway~~ / ~~restricted byway~~ [*delete as appropriate*]

1.3. Description of Path: Please indicate route CLEARLY and PRECISELY on the attached map

From: ..... *west side entrance* .....

To: ..... *Stoke Lodge House* .....

If necessary, continue your answers on a separate sheet of paper.

2. Do you believe the way to be public?  Yes / ~~No~~ [*delete as appropriate*]

2.1. Upon what information do you base your belief?

..... *Have not been told otherwise Attendance for classes at Stoke Lodge House. Others taking same route.* .....

2.2. For how many years have you believed the way to be public? ..... *Always* .....

3. How wide is the way? ..... *Approx 2 metres straight route across field -* .....

4. Have you used the above way?  Yes / ~~No~~ [*delete as appropriate*] *deviation for grass cutting etc*

If so:

4.1. During which years? ..... *Approx 1995 - 2006 & occasionally thereafter* .....

4.2. How many times a year? ..... *During term time approx 30 weeks p.a.* .....

4.3. Were you travelling the whole length of the route? ..... *Yes* .....

4.4. Where were you going from and to? ..... *my home to day & evening classes* .....

4.5. For what purpose? [e.g. business, pleasure, work] ..... *German, French, Art classes* .....

4.6. By what means? (e.g. on foot, on horseback, with a vehicle) ..... *foot* .....

4.7. Were you using the route as a member of an organised group?

~~Yes~~ / No [delete as appropriate]

5. Has the way always run over the same route or has it been diverted at any time?

..... same route .....

If it has been diverted, give the details and dates: .....

6. Have there to your knowledge ever been on the way at any time (even if for a brief period) any:

6.1. Stiles? [state location] ..... no .....

6.2. Gates? [state if locked] ..... no .....

6.3. Notices? [e.g. saying "Private", "No Road", "No thoroughfare", "Trespassers will be prosecuted" or "This is not a Right of Way"? - if, YES what did they say?]

..... Didn't notice ..... anything ..... not since 1996 .....

6.4. Other obstructions? [state nature and location]

..... none .....

7. Who owns the land crossed by this route?

..... Bontose CC .....

8. Were you working for any owner or occupier of the land crossed by the way at the time when you used it, or were you then a tenant of any such owner?

~~Yes~~ / No [delete as appropriate]

If so:

8.1. Give particulars and dates: .....

8.2. Say whether the owner or occupier ever gave you instructions as to the use of the way by the public and, if so, what the instructions were:

.....

9. Have you ever obtained permission to use this route?

~~Yes~~ / No [delete as appropriate]

9.1. If so from whom? .....

9.2. When? .....

10. Have you ever been stopped or turned back when using the way, or do you know of anyone else having been prevented from using it?

~~Yes~~ / No [delete as appropriate]

10.1. If yes, give dates and particulars: .....

11. Has anyone ever told you the route was not public?

~~Yes~~ / No [delete as appropriate]

11.1. If yes, give dates and particulars: .....

12. Did an owner or tenant of the land crossed by the way, or anyone in his or her employment ever tell you that it was not public?

~~Yes~~ / No [delete as appropriate]

12.1. If yes, give dates and particulars: .....

13. Do you believe the owner or occupier was aware that the public were using the way?

Yes / ~~No~~ [delete as appropriate]

although staff grass cutting etc must have been aware & others

13.1. If yes, why? .....

in my classes also used this route so must have been aware & access available always throughout year

14. Have you ever enjoyed a private right along the route in question? For example, due to your ownership of land or property nearby.

no

15. Do you know of anyone else who has used the route? If YES, please give names and addresses.

my partner but I can't remember name / address of class members. In fact only I knew them by first name!

16. Please give any further particulars/relevant information:

**DECLARATION**

~~Yes~~ / I am not [delete as appropriate] willing to attend a hearing, public inquiry or court to give evidence of this matter, should this prove to be necessary.

I hereby certify that to the best of my knowledge and belief the facts that I have stated are true.

Signed: [redacted] .....

Dated: 21/6/2018 .....

Print Name: [redacted] .....

NOTE: PLEASE REMEMBER TO MARK CLEARLY AND PRECISELY THE ROUTE OF THE CLAIMED PUBLIC RIGHT OF WAY ON THE ATTACHED MAP.

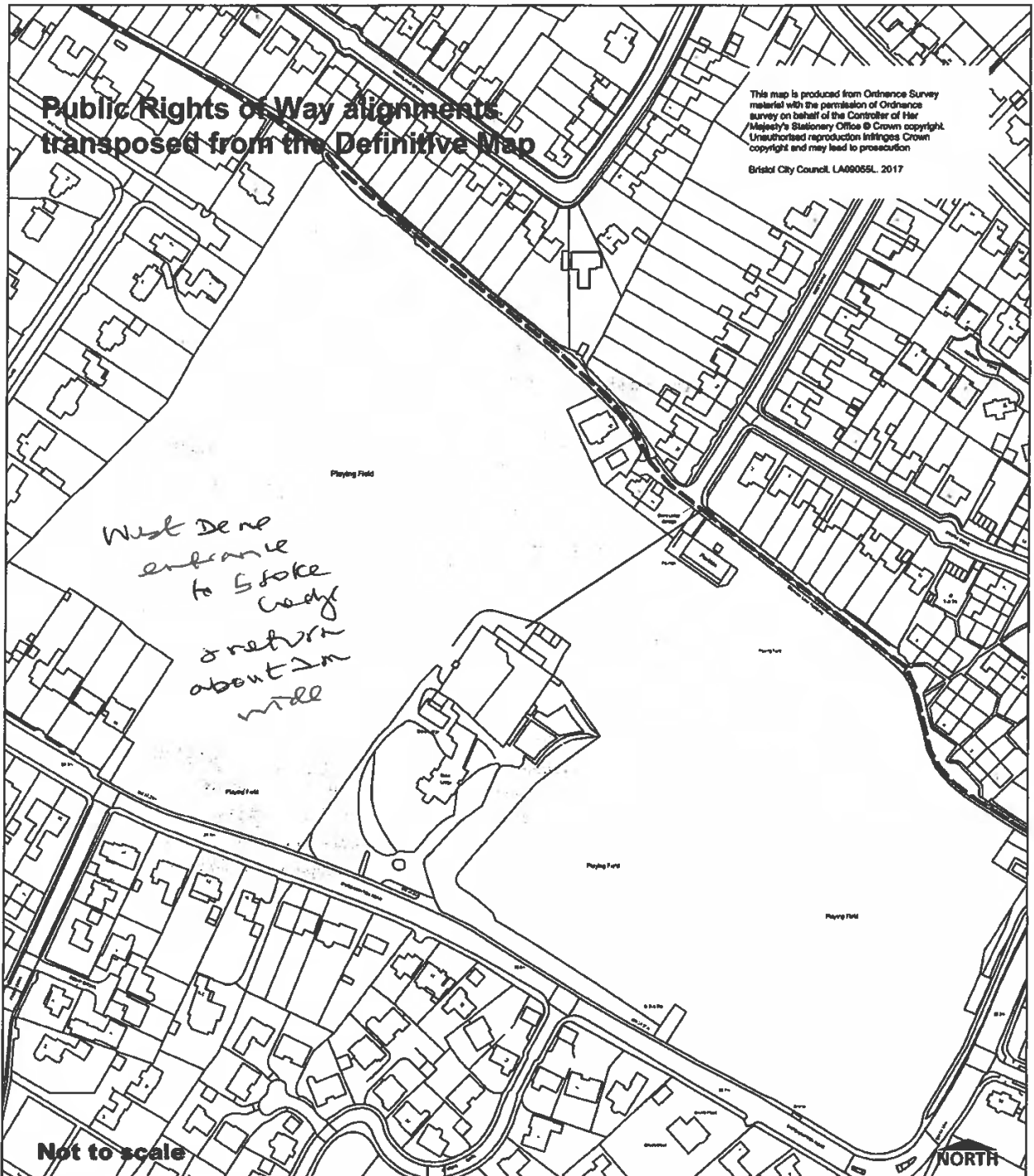
If appropriate, signature of person taking this statement:

Signed: .....

Dated: .....

**Public Rights of Way alignments  
transposed from the Definitive Map**

This map is produced from Ordnance Survey  
material with the permission of Ordnance  
Survey on behalf of the Controller of Her  
Majesty's Stationery Office © Crown copyright.  
Unauthorised reproduction infringes Crown  
copyright and may lead to prosecution  
Bristol City Council, LA09055L, 2017



Please mark the route clearly above, and then sign and date below.

[Redacted signature]

21 / 6 / 2018

Please return your completed form to the coordinator of this claim or:  
Public Rights of Way Officer,  
Transport Service,  
Bristol City Council,  
P.O. Box 3176  
Bristol  
BS3 9FS



Public Rights of Way Evidence Form - Form 7  
APPLICATION FOR MODIFICATION OF THE DEFINITIVE MAP AND STATEMENT  
Wildlife and Countryside Act 1981



NOTES FOR GUIDANCE PROVIDED WITH THIS FORM - PLEASE READ CAREFULLY

Note: The object of this enquiry is to reach the truth of the matter. You are asked to answer the questions as fully as possible and not keep back any information whether for or against the proposed modification. The information will be used to assist in establishing the status of the way. The information will become public and may be tested by way of cross examination at any Inquiry. Your evidence will be available to the public 3 days prior to the relevant Public Rights of Way and Green's Committee meeting of the City Council.

Full Name: [REDACTED] ... Tel No: (day) [REDACTED] ...  
Date of Birth: 2/12/40 ..... Tel No: (eve) [REDACTED] ...  
Address: [REDACTED] ELLBRIDGE CLOSE Occupation: Retired Finance Manager  
STOKE BISHOP BRISTOL BS41BU E-mail: [REDACTED]

1. Path Details:

1.1. Locality: ... STOKE LODGE, STOKE BISHOP .....

1.2. Believed Status of Path: footpath / ~~bridleway / restricted by way~~ [delete as appropriate]

1.3. Description of Path: Please indicate route CLEARLY and PRECISELY on the attached map

From: West Dene entrance to Stoke Lodge and  
To: Stoke Lodge, Stoke Bishop and on wards

If necessary, continue your answers on a separate sheet of paper.

2. Do you believe the way to be public? Yes / ~~No~~ [delete as appropriate]

2.1. Upon what information do you base your belief?

The fact that I have used the path from Stoke Bishop  
onward to Westbury without being challenged for 39 years

2.2. For how many years have you believed the way to be public? ... 39 years .....

3. How wide is the way? ... Approx 2 metres .....

4. Have you used the above way? Yes / ~~No~~ [delete as appropriate]

If so:

4.1. During which years? ... 1979 - 2018 .....

4.2. How many times a year? ... over 100 .....

4.3. Were you travelling the whole length of the route? ... Yes .....

4.4. Where were you going from and to? ... from home to Westbury on trym and back .....

4.5. For what purpose? [e.g. business, pleasure, work] Shopping, Henleaze .....

4.6. By what means? (e.g. on foot, on horseback, with a vehicle) ... on foot .....

4.7. Were you using the route as a member of an organised group?

~~Yes~~ / No [delete as appropriate]

5. Has the way always run over the same route or has it been diverted at any time?

minor diversions to avoid football teams and Cricketed team

If it has been diverted, give the details and dates: When sport was played on the fields

6. Have there to your knowledge ever been on the way at any time (even if for a brief period) any:

6.1. Stiles? [state location]

6.2. Gates? [state if locked] Entrance gate to Stoke Lodge car park - locked at night

6.3. Notices? [e.g. saying "Private", "No Road", "No thoroughfare", "Trespassers will be prosecuted" or "This is not a Right of Way"? - if, YES what did they say?] Not since 1996

6.4. Other obstructions? [state nature and location]

7. Who owns the land crossed by this route?

Bristol City Council

8. Were you working for any owner or occupier of the land crossed by the way at the time when you used it, or were you then a tenant of any such owner?

~~Yes~~ / No [delete as appropriate]

If so:

8.1. Give particulars and dates:

8.2. Say whether the owner or occupier ever gave you instructions as to the use of the way by the public and, if so, what the instructions were:

None

9. Have you ever obtained permission to use this route?

~~Yes~~ / No [delete as appropriate]

9.1. If so from whom?

9.2. When?

10. Have you ever been stopped or turned back when using the way, or do you know of anyone else having been prevented from using it?

~~Yes~~ / No [delete as appropriate]

10.1. If yes, give dates and particulars: .....

11. Has anyone ever told you the route was not public? ~~Yes~~ / No [delete as appropriate]

11.1. If yes, give dates and particulars: .....

12. Did an owner or tenant of the land crossed by the way, or anyone in his or her employment ever tell you that it was not public? ~~Yes~~ / No [delete as appropriate]

12.1. If yes, give dates and particulars: .....

13. Do you believe the owner or occupier was aware that the public were using the way? Yes / ~~No~~ [delete as appropriate]

13.1. If yes, why? *I was never stopped even by the grounds man. Access all times*

14. Have you ever enjoyed a private right along the route in question? For example, due to your ownership of land or property nearby.

15. Do you know of anyone else who has used the route? If YES, please give names and addresses.

*Numerous other local residents. See other forms submitted*


16. Please give any further particulars/relevant information:


*I cross stone ledge on foot to Shop in Westbury on trym or to catch the bus in Westbury to go on to Henleaze.*

**DECLARATION**

I am / ~~am not~~ [delete as appropriate] willing to attend a hearing, public inquiry or court to give evidence of this matter, should this prove to be necessary.

I hereby certify that to the best of my knowledge and belief the facts that I have stated are true.

Signed:  ..... Dated: *20/6/2018* .....

Print Name:  .....

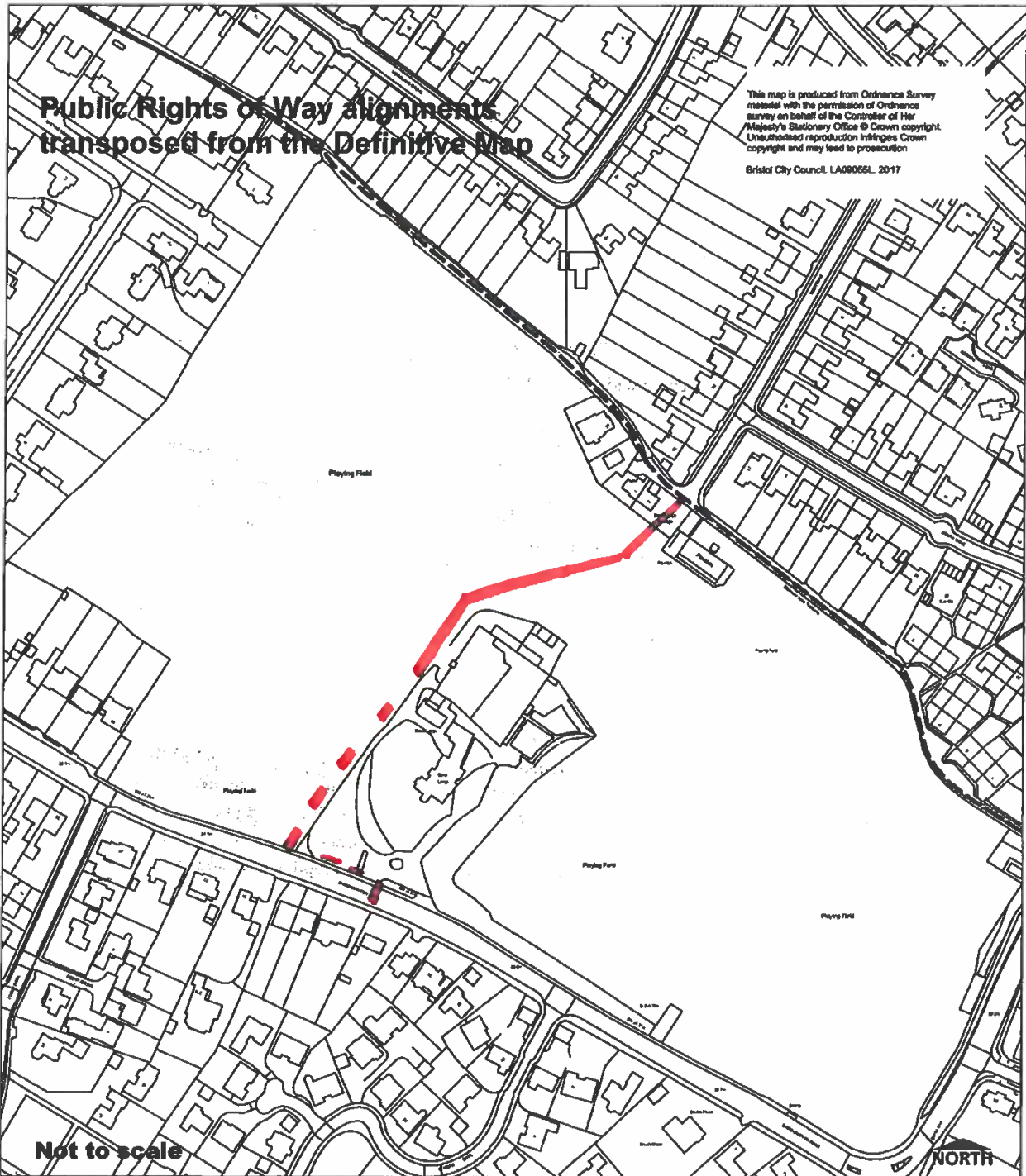
NOTE: PLEASE REMEMBER TO MARK CLEARLY AND PRECISELY THE ROUTE OF THE CLAIMED PUBLIC RIGHT OF WAY ON THE ATTACHED MAP.

If appropriate, signature of person taking this statement:


Signed: ..... Dated: .....

# Public Rights of Way alignments transposed from the Definitive Map

This map is produced from Ordnance Survey material with the permission of Ordnance Survey on behalf of the Controller of Her Majesty's Stationary Office © Crown copyright. Unauthorised reproduction infringes Crown copyright and may lead to prosecution  
Bristol City Council LA00065L 2017



Please mark the route clearly above, and then sign and date below.

.....  ..... 20/6/2018  
Please return your completed form to the coordinator of this claim or:  
Public Rights of Way Officer,  
Transport Service,  
Bristol City Council,  
P.O. Box 3176  
Bristol  
BS3 9FS



**Additional notes to add to my submission to the Public Right of Way Officer regarding Stoke Lodge Access**

██████████ Ellbridge Close, Stoke Bishop, Bristol BS9 1BU. Tel. ██████████

**West Dean entrance**

I have lived in the surrounding area for the past 39 years during which time I have used Stoke Lodge West Dean footpath to access the shops in Westbury on Trym. In the past 20 years, since I stopped driving, I have crossed from Stoke Lodge House through West Dean entrance at least twice a week and at least once a month on a Sunday to go to Westbury and then by bus to visit my daughter in Henleaze.

**Cheyne Road entrance**

I have used this route on a number of occasions since I have lived in Stoke Bishop, but for the last 5 years as part of my therapeutic exercise walk following open heart surgery. The route is an extension of my walk from Bell Barn Road, through the Lodge grounds to Druid Hill and then down Shirehampton Road. Whilst this is not as interesting a walk as walking in Blaise Castle or along the bank of the river Avon, it is the route I feel most comfortable taking whilst walking alone.

**Other observations**

During the time I have used Stoke Lodge I have regularly seen football and cricket matches played in Stoke Lodge grounds and until 2012(?) I watched both my grandsons play football for Sonics against Rockleaze or other teams. In addition cricket matches were played at the weekends. (I believe the home team to have been Stoke Bishop Cricket Team) Also, some local schools held their sporting activities on the grounds. At no time was I, or any other person walking in the vicinity (as far as I could tell) stopped from using the grounds. I often crossed Stoke Lodge when the white line marking for football matches was being applied and never once was I challenged. For many years all types of activities, whether formal matches with people watching, members of the public crossing the Park or children playing football, all worked in harmony alongside each other.

████████████████████ 20/6/18

**Post Script**

I have twice attended a barbeque and cricket match within Stoke Lodge grounds, organized by the company I worked for and, whilst as a matter of courtesy Bristol City Council were informed of our intention, no objection was raised

**Public Rights of Way Evidence Form - Form 7**  
**APPLICATION FOR MODIFICATION OF THE DEFINITIVE MAP AND STATEMENT**  
**Wildlife and Countryside Act 1981**



NOTES FOR GUIDANCE PROVIDED WITH THIS FORM - PLEASE READ CAREFULLY

Note: The object of this enquiry is to reach the truth of the matter. You are asked to answer the questions as fully as possible and not keep back any information whether for or against the proposed modification. The information will be used to assist in establishing the status of the way. The information will become public and may be tested by way of cross examination at any Inquiry. Your evidence will be available to the public 3 days prior to the relevant Public Rights of Way and Green's Committee meeting of the City Council.

Full Name: [REDACTED] .. Tel No: (day) [REDACTED]  
 Date of Birth: 12/6/1948 .. Tel No: (eve) ..  
 Address: [REDACTED] COOMBE LANE .. Occupation: RETIRED  
 STOKE BISHOP, BRISTOL .. E-mail: [REDACTED]

1. Path Details:  
 1.1. Locality: STOKE LODGE, STOKE BISHOP

1.2. Believed Status of Path: footpath / ~~bridleway / restricted byway~~ [delete as appropriate]

1.3. Description of Path: Please indicate route CLEARLY and PRECISELY on the attached map

From: WEST DENE  
 To: STOKE LODGE HOUSE

If necessary, continue your answers on a separate sheet of paper.

2. Do you believe the way to be public? Yes / No ~~[delete as appropriate]~~

2.1. Upon what information do you base your belief?  
 MY UNHINDERED USE OF THE ROUTE FOR 25 YEARS, DURING WHICH OTHER MEMBERS OF THE PUBLIC HAVE CLEARLY BELIEVED THE SAME

2.2. For how many years have you believed the way to be public? 25

3. How wide is the way? APPROX 2 METRES

4. Have you used the above way? Yes / No ~~[delete as appropriate]~~

If so:  
 4.1. During which years? 1992-1995 & 2004-2018

4.2. How many times a year? APPROX 50

4.3. Were you travelling the whole length of the route? YES

4.4. Where were you going from and to? HOME TO CROQUET CLUB, CEDAR PARK

4.5. For what purpose? [e.g. business, pleasure, work] MEMBER OF CROQUET CLUB (SINCE 199

4.6. By what means? (e.g. on foot, on horseback, with a vehicle) ON FOOT

4.7. Were you using the route as a member of an organised group?

~~Yes~~ / No [delete as appropriate]

5. Has the way always run over the same route or has it been diverted at any time?

SAME, SUBJECT TO MINOR DIVERSIONS OF SAY 10 OR 20 METRES

If it has been diverted, give the details and dates: ON RARE OCCASIONS TO AVOID GROUP ACTIVITIES

6. Have there to your knowledge ever been on the way at any time (even if for a brief period) any:

6.1. Stiles? [state location] NO

6.2. Gates? [state if locked] NO

6.3. Notices? [e.g. saying "Private", "No Road", "No thoroughfare", "Trespassers will be prosecuted" or "This is not a Right of Way"? - if, YES what did they say?] NO NOTICE AT THE WEST DENE ENTRANCE. THE SIGN BY THE BUILDING WAS ERECTED SOME YEARS AGO. IT CLAIMS PRIVATE LAND, WHICH I BELIEVE TO BE FALSE AS THE LAND BELONGS TO BRISTOL COUNCIL, A PUBLIC AUTHORITY.

6.4. Other obstructions? [state nature and location] NO

7. Who owns the land crossed by this route?

BRISTOL CITY COUNCIL

8. Were you working for any owner or occupier of the land crossed by the way at the time when you used it, or were you then a tenant of any such owner?

Yes / No [delete as appropriate]

If so:

8.1. Give particulars and dates:

8.2. Say whether the owner or occupier ever gave you instructions as to the use of the way by the public and, if so, what the instructions were:

9. Have you ever obtained permission to use this route?

Yes / No [delete as appropriate]

9.1. If so from whom?

9.2. When?

10. Have you ever been stopped or turned back when using the way, or do you know of anyone else having been prevented from using it?

Yes / No [delete as appropriate]

10.1. If yes, give dates and particulars: .....

11. Has anyone ever told you the route was not public? ~~Yes / No [delete as appropriate]~~

11.1. If yes, give dates and particulars: .....

12. Did an owner or tenant of the land crossed by the way, or anyone in his or her employment ever tell you that it was not public? ~~Yes / No [delete as appropriate]~~

12.1. If yes, give dates and particulars: .....

13. Do you believe the owner or occupier was aware that the public were using the way? ~~Yes / No [delete as appropriate]~~

13.1. If yes, why? ACCESS FULLY OPEN TO PUBLIC AT ALL TIMES

14. Have you ever enjoyed a private right along the route in question? For example, due to your ownership of land or property nearby.

NO

15. Do you know of anyone else who has used the route? If YES, please give names and addresses.

NUMEROUS OTHER RESIDENTS OF THE AREA.  
SEE OTHER FORMS SUBMITTED.

16. Please give any further particulars/relevant information:


I HAVE LIVED IN COOMBE LANE SINCE 1985 AND USED THE  
ROUTE SINCE 1992 WHEN I JOINED THE BRISTOL CROQUET CLUB  
AT CEDAR PARK. I CAN OBTAIN CORROBORATION OF THAT FROM  
OTHER MEMBERS OF MY CLUB IF NECESSARY.

**DECLARATION**

I am / ~~I am not [delete as appropriate]~~ willing to attend a hearing, public inquiry or court to give evidence of this matter, should this prove to be necessary.

I hereby certify that to the best of my knowledge and belief the facts that I have stated are true.

Signed:  Dated: 20/6/2018

Print Name: 

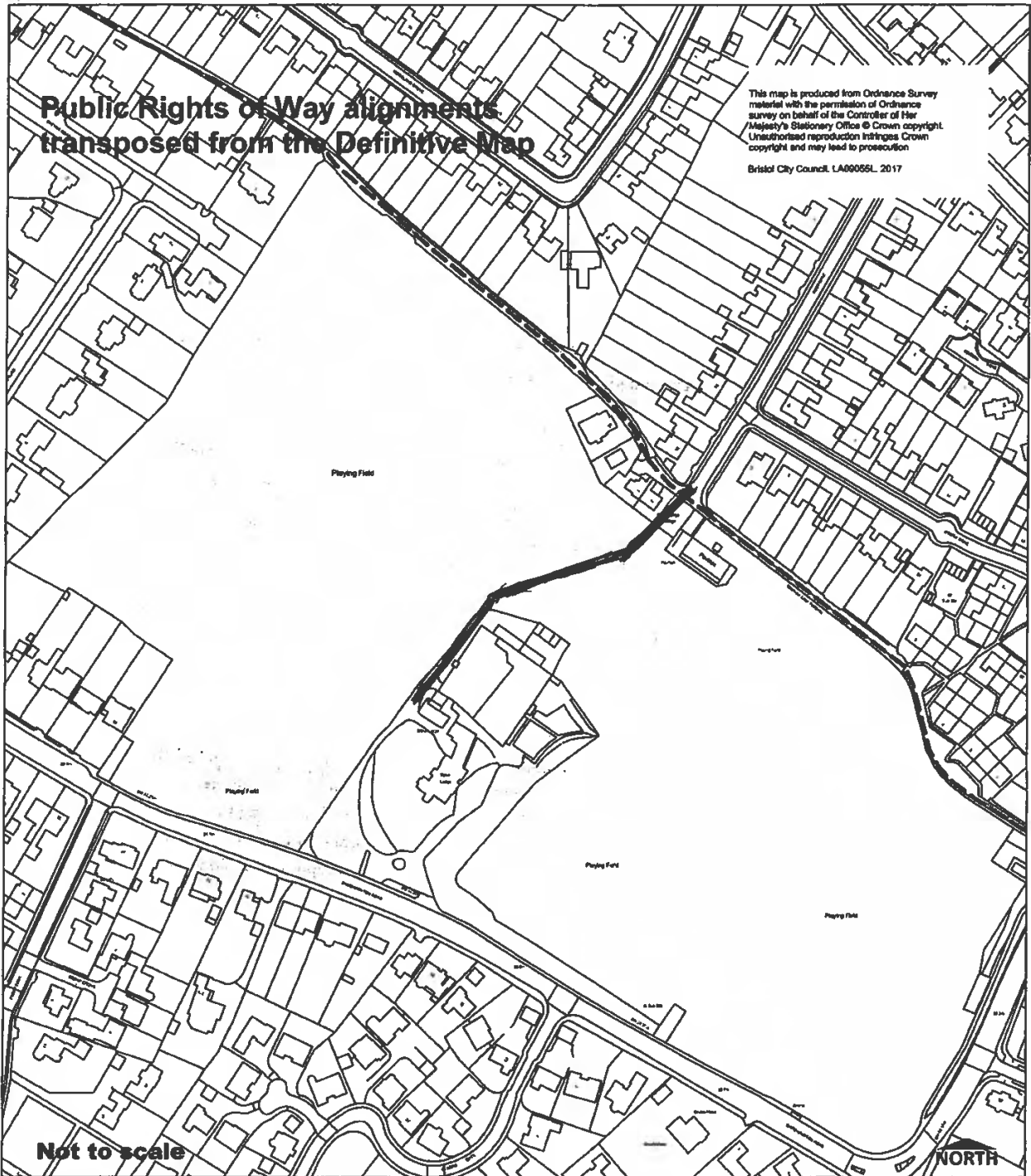
NOTE: PLEASE REMEMBER TO MARK CLEARLY AND PRECISELY THE ROUTE OF THE CLAIMED PUBLIC RIGHT OF WAY ON THE ATTACHED MAP.

If appropriate, signature of person taking this statement:

Signed: ..... Dated: .....

**Public Rights of Way alignments  
transposed from the Definitive Map**

This map is produced from Ordnance Survey  
material with the permission of Ordnance  
Survey on behalf of the Controller of Her  
Majesty's Stationary Office © Crown copyright.  
Unauthorised reproduction infringes Crown  
copyright and may lead to prosecution  
Bristol City Council, LA00055L, 2017



Please mark the route clearly above, and then sign and date below.

[Redacted signature]

20/6/2018

Please return your completed form to the coordinator of this claim or:  
Public Rights of Way Officer,  
Transport Service,  
Bristol City Council,  
P.O. Box 3176  
Bristol  
BS3 9FS



**Public Rights of Way Evidence Form - Form 7**  
**APPLICATION FOR MODIFICATION OF THE DEFINITIVE MAP AND STATEMENT**  
**Wildlife and Countryside Act 1981**



NOTES FOR GUIDANCE PROVIDED WITH THIS FORM - PLEASE READ CAREFULLY

Note: The object of this enquiry is to reach the truth of the matter. You are asked to answer the questions as fully as possible and not keep back any information whether for or against the proposed modification. The information will be used to assist in establishing the status of the way. The information will become public and may be tested by way of cross examination at any Inquiry. Your evidence will be available to the public 3 days prior to the relevant Public Rights of Way and Green's Committee meeting of the City Council.

Full Name: [REDACTED] ..... Tel No: (day) .....  
 Date of Birth: 18/11/76 ..... Tel No: (eve) .....  
 Address: [REDACTED] SOUTH DENE, ..... Occupation: .....  
 STONE BISHOP, BRISTOL, BS9 2BL ..... E-mail: [REDACTED]

1. Path Details:  
 1.1. Locality: Stoke Lodge, Stoke Bishop .....

1.2. Believed Status of Path: footpath / ~~bridleway~~ / ~~restricted byway~~ [delete as appropriate]

1.3. Description of Path: Please indicate route CLEARLY and PRECISELY on the attached map

From: West Dene entrance | ~~West Dene entrance~~  
 To: Stoke Lodge House | ~~Stoke Lodge~~

If necessary, continue your answers on a separate sheet of paper.

2. Do you believe the way to be public? Yes ~~No~~ [delete as appropriate]

2.1. Upon what information do you base your belief?  
 lots of other local residents used this, open access to the field, no signs  
 says not a public right of way

2.2. For how many years have you believed the way to be public? over 10yrs .....

3. How wide is the way? Straight route across the field, approx 2 metres .....

4. Have you used the above way? Yes ~~No~~ [delete as appropriate]

If so:

4.1. During which years? 2008 -> 2018 .....

4.2. How many times a year? over 400 times .....

4.3. Were you travelling the whole length of the route? Yes .....

4.4. Where were you going from and to? from West Dene (home) to Stoke Bishop school

4.5. For what purpose? [e.g. business, pleasure, work] taking children to school .....

4.6. By what means? (e.g. on foot, on horseback, with a vehicle) on foot or bike .....

4.7. Were you using the route as a member of an organised group?

Yes  No [delete as appropriate]

5. Has the way always run over the same route or has it been diverted at any time?

Always been the same, minor diversion if children playing football if at weekend

If it has been diverted, give the details and dates: .....

6. Have there to your knowledge ever been on the way at any time (even if for a brief period) any:

6.1. Stiles? [state location] ...no.....

6.2. Gates? [state if locked] ...no.....

6.3. Notices? [e.g. saying "Private", "No Road", "No thoroughfare", "Trespassers will be prosecuted" or "This is not a Right of Way"? - if, YES what did they say?] Not since 1996

6.4. Other obstructions? [state nature and location] .....

7. Who owns the land crossed by this route?

Bristol City Council

8. Were you working for any owner or occupier of the land crossed by the way at the time when you used it, or were you then a tenant of any such owner?

Yes  No [delete as appropriate]

If so:

8.1. Give particulars and dates: .....

8.2. Say whether the owner or occupier ever gave you instructions as to the use of the way by the public and, if so, what the instructions were:

.....

9. Have you ever obtained permission to use this route?

Yes  No [delete as appropriate]

9.1. If so from whom? .....

9.2. When? .....

10. Have you ever been stopped or turned back when using the way, or do you know of anyone else having been prevented from using it?

Yes  No [delete as appropriate]

10.1. If yes, give dates and particulars: .....

11. Has anyone ever told you the route was not public?

~~Yes~~ / No [delete as appropriate]

11.1. If yes, give dates and particulars: .....

12. Did an owner or tenant of the land crossed by the way, or anyone in his or her employment ever tell you that it was not public?

~~Yes~~ / No [delete as appropriate]

12.1. If yes, give dates and particulars: .....

13. Do you believe the owner or occupier was aware that the public were using the way?

Yes / ~~No~~ [delete as appropriate]

13.1. If yes, why? Access open at all times .....

14. Have you ever enjoyed a private right along the route in question? For example, due to your ownership of land or property nearby.

15. Do you know of anyone else who has used the route? If YES, please give names and addresses.

Numerous other residents of the area - see other forms submitted .....

16. Please give any further particulars/relevant information:

N/A .....

**DECLARATION**

I am / I am not [delete as appropriate] willing to attend a hearing, public inquiry or court to give evidence of this matter, should this prove to be necessary.

I hereby certify that to the best of my knowledge and belief the facts that I have stated are true.

Signed: ... [Redacted] .....

Dated: 4/6/18 .....

Print Name: [Redacted] .....

NOTE: PLEASE REMEMBER TO MARK CLEARLY AND PRECISELY THE ROUTE OF THE CLAIMED PUBLIC RIGHT OF WAY ON THE ATTACHED MAP.

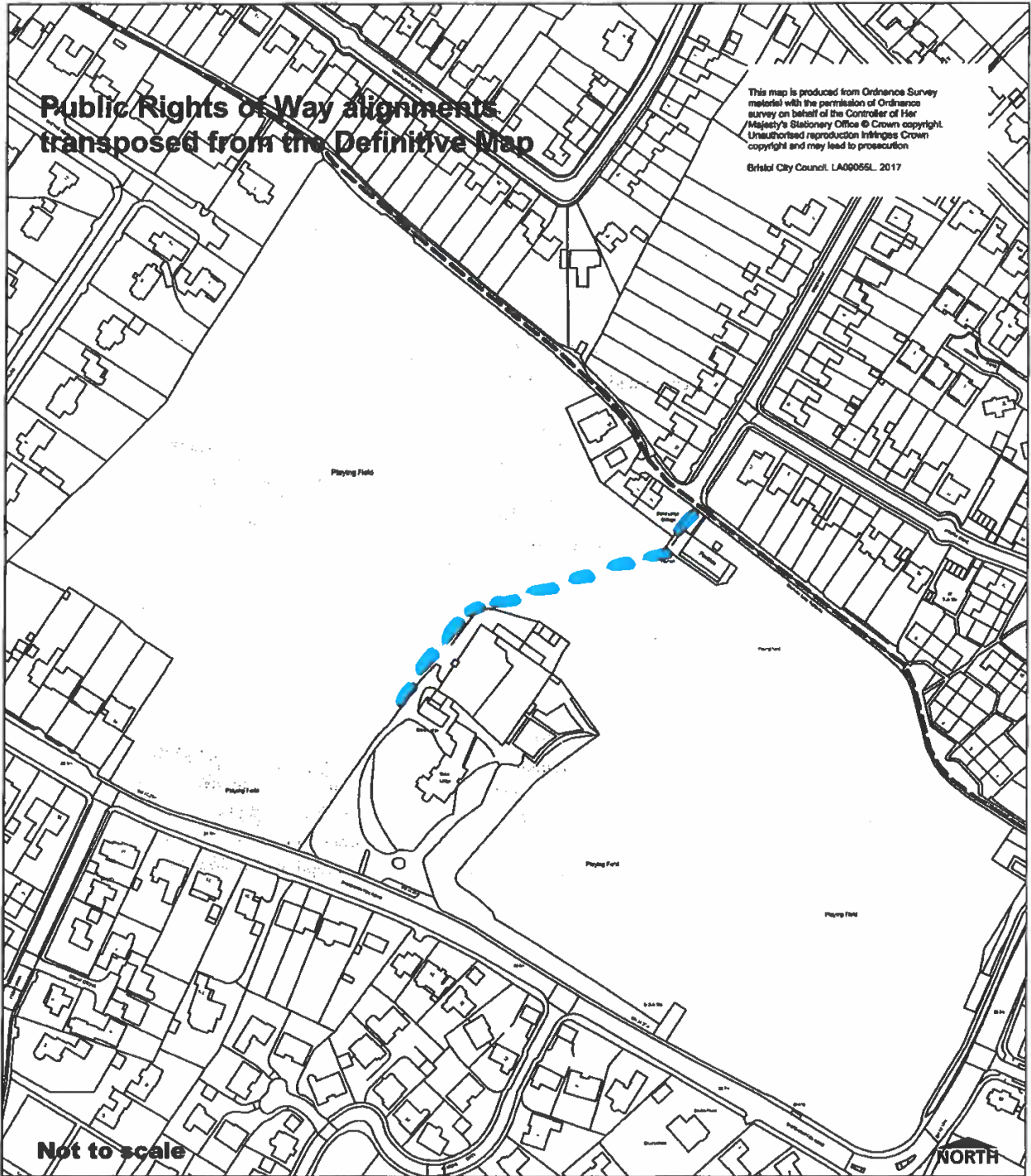
If appropriate, signature of person taking this statement:

Signed: .....

Dated: .....

**Public Rights of Way alignments  
transposed from the Definitive Map**

This map is produced from Ordnance Survey material with the permission of Ordnance Survey on behalf of the Controller of Her Majesty's Stationery Office © Crown copyright. Unauthorised reproduction infringes Crown copyright and may lead to prosecution.  
Bristol City Council LA0006SL 2017



**Not to scale**

Please mark the route clearly above, and then sign and date below.



4/6/18

..... completed form to the coordinator of this claim or:  
Public Rights of Way Officer,  
Transport Service,  
Bristol City Council,  
P.O. Box 3176  
Bristol  
BS3 9FS



**Public Rights of Way Evidence Form - Form 7**  
**APPLICATION FOR MODIFICATION OF THE DEFINITIVE MAP AND STATEMENT**  
**Wildlife and Countryside Act 1981**



NOTES FOR GUIDANCE PROVIDED WITH THIS FORM - PLEASE READ CAREFULLY

Note: The object of this enquiry is to reach the truth of the matter. You are asked to answer the questions as fully as possible and not keep back any information whether for or against the proposed modification. The information will be used to assist in establishing the status of the way. The information will become public and may be tested by way of cross examination at any Inquiry. Your evidence will be available to the public 3 days prior to the relevant Public Rights of Way and Green's Committee meeting of the City Council.

Full Name: [redacted] Tel No: (day) [redacted]  
 Date of Birth: 08.11.1972 Tell No: (eve) [redacted]  
 Address: [redacted] South Lane Occupation: Home maker  
 Stoke Bishop Bristol. E-mail: [redacted]  
 BS9 2BW.

1. Path Details:  
 1.1. Locality: Stoke Lodge, Stoke Bishop

1.2. Believed Status of Path: footpath / bridleway / restricted byway [delete as appropriate]

1.3. Description of Path: Please indicate route CLEARLY and PRECISELY on the attached map  
 From: My home - West Lane entrance into field  
 To: Stoke Bishop CoE Primary School (exit field at Stoke Lodge home exit)

If necessary, continue your answers on a separate sheet of paper.

2. Do you believe the way to be public?  Yes / No [delete as appropriate] *surely to*

2.1. Upon what information do you base your belief?  
 The fact that there are no signs stating Rd otherwise and many people use the

2.2. For how many years have you believed the way to be public? 10 years *use the*

3. How wide is the way? 2 metres approx across the field *space*

4. Have you used the above way?  Yes / No [delete as appropriate]

If so:  
 4.1. During which years? 2008 - to present day

4.2. How many times a year? 5 days a week. Approx. 300 days.

4.3. Were you travelling the whole length of the route? Yes

4.4. Where were you going from and to? Home to Stoke Bishop CoE school (as above)

4.5. For what purpose? [e.g. business, pleasure, work] Educational - school run.

4.6. By what means? (e.g. on foot, on horseback, with a vehicle) foot and bicycle

4.7. Were you using the route as a member of an organised group?

Yes / No  [delete as appropriate]

5. Has the way always run over the same route or has it been diverted at any time?

..... Same route mostly or alternative route if  
If it has been diverted, give the details and dates: ..... causing from playpark

6. Have there to your knowledge ever been on the way at any time (even if for a brief period) any:

6.1. Stiles? [state location] ..... None

6.2. Gates? [state if locked] ..... None

6.3. Notices? [e.g. saying "Private", "No Road", "No thoroughfare", "Trespassers will be prosecuted" or "This is not a Right of Way"? - if, YES what did they say?] ..... None

6.4. Other obstructions? [state nature and location]

..... None

7. Who owns the land crossed by this route?

..... Bristol City Council

8. Were you working for any owner or occupier of the land crossed by the way at the time when you used it, or were you then a tenant of any such owner?

~~Yes~~ / No [delete as appropriate]

If so:

8.1. Give particulars and dates: .....

8.2. Say whether the owner or occupier ever gave you instructions as to the use of the way by the public and, if so, what the instructions were:

.....

9. Have you ever obtained permission to use this route?

~~Yes~~ / No [delete as appropriate]

9.1. If so from whom? .....

9.2. When? .....

10. Have you ever been stopped or turned back when using the way, or do you know of anyone else having been prevented from using it?

~~Yes~~ / No [delete as appropriate]

10.1. If yes, give dates and particulars: .....

11. Has anyone ever told you the route was not public? Yes / No [delete as appropriate]

11.1. If yes, give dates and particulars: .....

12. Did an owner or tenant of the land crossed by the way, or anyone in his or her employment ever tell you that it was not public? ~~Yes~~ / No [delete as appropriate]

12.1. If yes, give dates and particulars: .....

13. Do you believe the owner or occupier was aware that the public were using the way? Yes / ~~No~~ [delete as appropriate]

13.1. If yes, why? *Access open at all times*

14. Have you ever enjoyed a private right along the route in question? For example, due to your ownership of land or property nearby.

15. Do you know of anyone else who has used the route? If YES, please give names and addresses.

*Many local residents.*

[Redacted names and addresses]

16. Please give any further particulars/relevant information:

.....  
.....  
.....

**DECLARATION**

I am / I am not [delete as appropriate] willing to attend a hearing, public inquiry or court to give evidence of this matter, should this prove to be necessary.

I hereby certify that to the best of my knowledge and belief the facts that I have stated are true.

Signed: .....  
Print Name: .....

Dated: *Friday 8th June 2018*

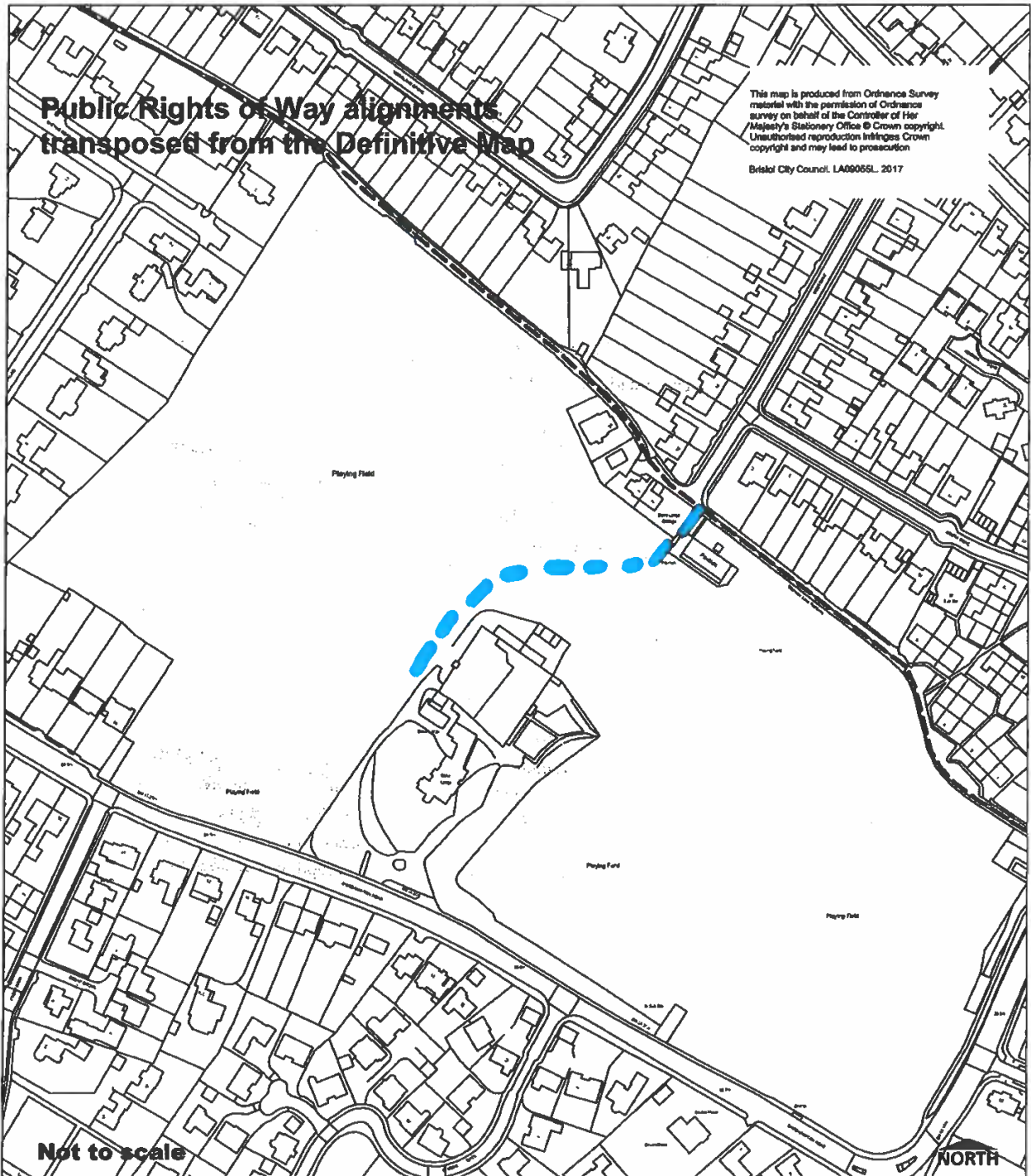
NOTE: PLEASE REMEMBER TO MARK CLEARLY AND PRECISELY THE ROUTE OF THE CLAIMED PUBLIC RIGHT OF WAY ON THE ATTACHED MAP.

If appropriate, signature of person taking this statement:

Signed: ..... Dated: .....

**Public Rights of Way alignments  
transposed from the Definitive Map**

This map is produced from Ordnance Survey material with the permission of Ordnance Survey on behalf of the Controller of Her Majesty's Stationery Office © Crown copyright. Unauthorised reproduction infringes Crown copyright and may lead to prosecution.  
Bristol City Council. LA00055L. 2017



Please mark the route clearly above, and then sign and date below.

[Redacted signature]

8/6/2018

Please return your completed form to the coordinator of this claim or:  
Public Rights of Way Officer,  
Transport Service,  
Bristol City Council,  
P.O. Box 3176  
Bristol  
BS3 9FS



Public Rights of Way Evidence Form - Form 7  
APPLICATION FOR MODIFICATION OF THE DEFINITIVE MAP AND STATEMENT  
Wildlife and Countryside Act 1981



NOTES FOR GUIDANCE PROVIDED WITH THIS FORM - PLEASE READ CAREFULLY

Note: The object of this enquiry is to reach the truth of the matter. You are asked to answer the questions as fully as possible and not keep back any information whether for or against the proposed modification. The information will be used to assist in establishing the status of the way. The information will become public and may be tested by way of cross examination at any Inquiry. Your evidence will be available to the public 3 days prior to the relevant Public Rights of Way and Green's Committee meeting of the City Council.

Full Name: [REDACTED] Tel No: (day) [REDACTED]  
Date of Birth: 15.02.71 Tel No: (eve) 11  
Address: [REDACTED] Lyndale Ave,  
Stone Bishop. Occupation: Cleaner  
E-mail: [REDACTED]

1. Path Details:  
1.1. Locality: Stone Lodge, Stone Bishop.

1.2. Believed Status of Path: footpath / bridleway / ~~restricted byway~~ [delete as appropriate]

1.3. Description of Path: Please indicate route CLEARLY and PRECISELY on the attached map

From: west dene  
To: Stone Lodge house

If necessary, continue your answers on a separate sheet of paper.

2. Do you believe the way to be public? Yes / ~~No~~ [delete as appropriate]

2.1. Upon what information do you base your belief?

I have always after being a resident for 21 years been allowed to use this route

2.2. For how many years have you believed the way to be public? 21

3. How wide is the way? approx 2m

4. Have you used the above way? Yes / ~~No~~ [delete as appropriate]

If so:

4.1. During which years? 1997 - 2018

4.2. How many times a year? Constant

4.3. Were you travelling the whole length of the route? Yes

4.4. Where were you going from and to? Home / visit relatives

4.5. For what purpose? [e.g. business, pleasure, work] pleasure

4.6. By what means? (e.g. on foot, on horseback, with a vehicle) foot

4.7. Were you using the route as a member of an organised group? ~~Yes~~ / No [delete as appropriate]

5. Has the way always run over the same route or has it been diverted at any time?

..... occasional diversions .....

If it has been diverted, give the details and dates: .....

6. Have there to your knowledge ever been on the way at any time (even if for a brief period) any:

6.1. Stiles? [state location] .....

6.2. Gates? [state if locked] .....

6.3. Notices? [e.g. saying "Private", "No Road", "No thoroughfare", "Trespassers will be prosecuted" or "This is not a Right of Way"? - if, YES what did they say?]   
..... Not since 1996 .....

6.4. Other obstructions? [state nature and location] .....

7. Who owns the land crossed by this route?

..... Bristol City Council .....

8. Were you working for any owner or occupier of the land crossed by the way at the time when you used it, or were you then a tenant of any such owner?   
..... Yes / No [delete as appropriate]

If so:

8.1. Give particulars and dates: .....

8.2. Say whether the owner or occupier ever gave you instructions as to the use of the way by the public and, if so, what the instructions were: .....

9. Have you ever obtained permission to use this route?   
..... Yes / No [delete as appropriate]

9.1. If so from whom? .....

9.2. When? .....

10. Have you ever been stopped or turned back when using the way, or do you know of anyone else having been prevented from using it?   
..... Yes / No [delete as appropriate]

10.1. If yes, give dates and particulars: .....

11. Has anyone ever told you the route was not public? ~~Yes~~ / No [delete as appropriate]

11.1. If yes, give dates and particulars: .....

12. Did an owner or tenant of the land crossed by the way, or anyone in his or her employment ever tell you that it was not public? ~~Yes~~ / No [delete as appropriate]

12.1. If yes, give dates and particulars: .....

13. Do you believe the owner or occupier was aware that the public were using the way? Yes / ~~No~~ [delete as appropriate]

13.1. If yes, why? *It's always accessible.*

14. Have you ever enjoyed a private right along the route in question? For example, due to your ownership of land or property nearby.

15. Do you know of anyone else who has used the route? If YES, please give names and addresses.

*[Redacted] Lyndale Ave, B591BS  
[Redacted] home ground, Mencaze  
[Redacted] range close, Menbury B510.*

16. Please give any further particulars/relevant information:  
.....  
.....  
.....

**DECLARATION**

I am / I am not [delete as appropriate] willing to attend a hearing, public inquiry or court to give evidence of this matter, should this prove to be necessary.

I hereby certify that to the best of my knowledge and belief the facts that I have stated are true.

Signed: *[Redacted]* Dated: *20.6.18*

Print Name: *[Redacted]*

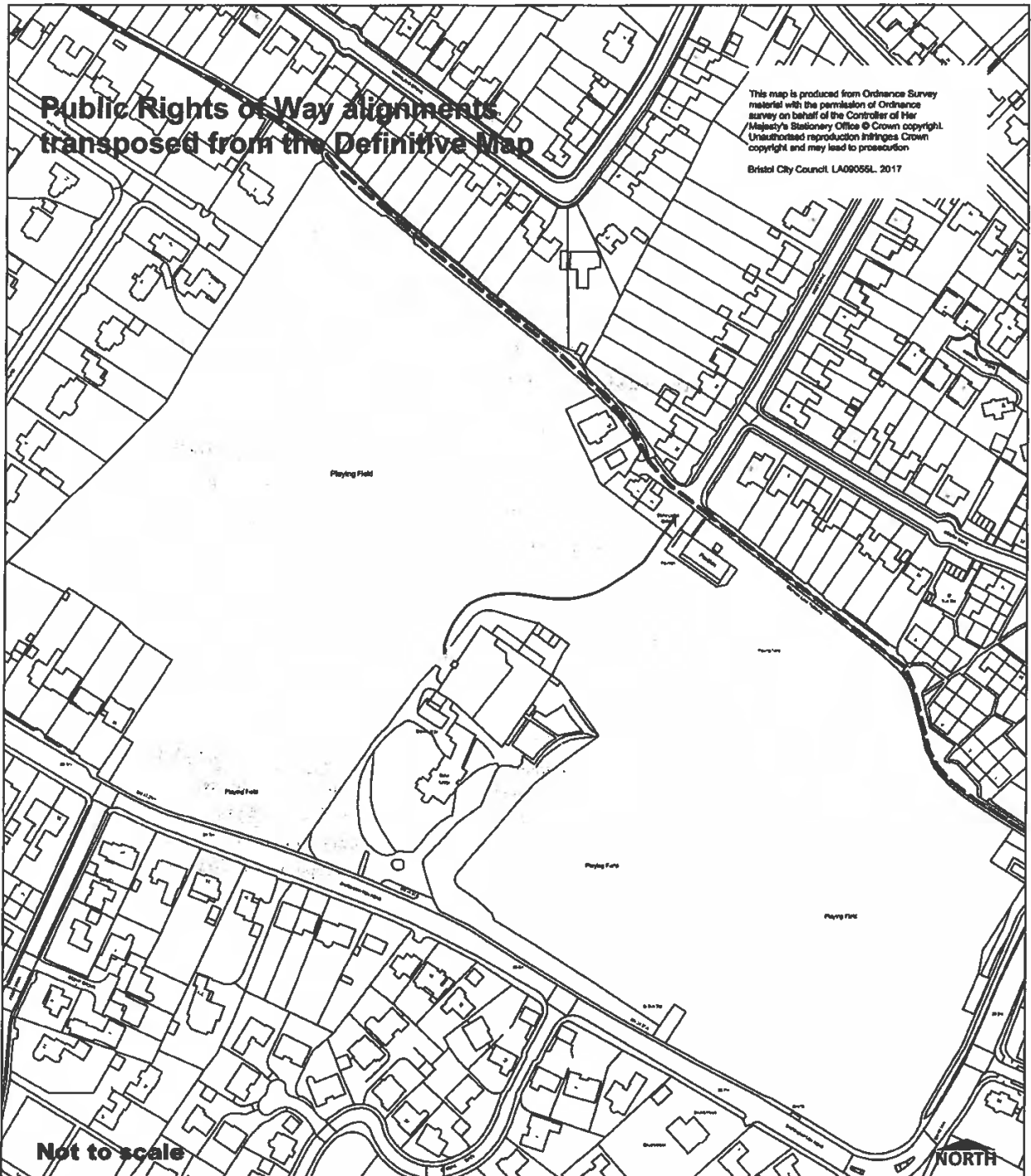
NOTE: PLEASE REMEMBER TO MARK CLEARLY AND PRECISELY THE ROUTE OF THE CLAIMED PUBLIC RIGHT OF WAY ON THE ATTACHED MAP.

If appropriate, signature of person taking this statement:

Signed: *[Redacted]* Dated: .....

**Public Rights of Way alignments  
transposed from the Definitive Map**

This map is produced from Ordnance Survey material with the permission of Ordnance Survey on behalf of the Controller of Her Majesty's Stationary Office © Crown copyright. Unauthorised reproduction infringes Crown copyright and may lead to prosecution.  
Bristol City Council LA09055L 2017



Please mark the route clearly above, and then sign and date below.



20.6.18

Please return your completed form to the coordinator of this claim or:  
Public Rights of Way Officer,  
Transport Service,  
Bristol City Council,  
P.O. Box 3176  
Bristol  
BS3 9FS



**Public Rights of Way Evidence Form - Form 7**  
**APPLICATION FOR MODIFICATION OF THE DEFINITIVE MAP AND STATEMENT**  
**Wildlife and Countryside Act 1981**



NOTES FOR GUIDANCE PROVIDED WITH THIS FORM - PLEASE READ CAREFULLY

Note: The object of this enquiry is to reach the truth of the matter. You are asked to answer the questions as fully as possible and not keep back any information whether for or against the proposed modification. The information will be used to assist in establishing the status of the way. The information will become public and may be tested by way of cross examination at any Inquiry. Your evidence will be available to the public 3 days prior to the relevant Public Rights of Way and Green's Committee meeting of the City Council.

Full Name: [REDACTED] Tel No: (day) [REDACTED]  
 Date of Birth: 15.03.77 Tel No: (eve) [REDACTED]  
 Address: [REDACTED] REEDLEY RD. Occupation: Self Employed  
 [REDACTED] BS9 1BQ E-mail: [REDACTED]

1. Path Details:  
 1.1. Locality: Stoke Lodge, Stoke Bishop

1.2. Believed Status of Path: Footpath / bridleway / restricted byway [delete as appropriate]

1.3. Description of Path: Please indicate route CLEARLY and PRECISELY on the attached map

From: West Dene Entrance  
 To: Stoke Lodge House

If necessary, continue your answers on a separate sheet of paper.

2. Do you believe the way to be public?  Yes / No [delete as appropriate]

2.1. Upon what information do you base your belief?

I have been using the route for ~~past~~ all my life (41 yrs)  
 Used to go to classes over past yrs

2.2. For how many years have you believed the way to be public? all my life 41 years

3. How wide is the way? Approx 2m or 3

+ classes for past yrs

4. Have you used the above way?  Yes / No [delete as appropriate]

If so:

4.1. During which years? Throughout my life

4.2. How many times a year? every week

4.3. Were you travelling the whole length of the route? Yes

4.4. Where were you going from and to? from Stoke Lodge House to West Dene

4.5. For what purpose? [e.g. business, pleasure, work] classes

4.6. By what means? (e.g. on foot, on horseback, with a vehicle) on foot (walking)

4.7. Were you using the route as a member of an organised group?

Yes /  No [delete as appropriate]

5. Has the way always run over the same route or has it been diverted at any time?

Yes

If it has been diverted, give the details and dates:

6. Have there to your knowledge ever been on the way at any time (even if for a brief period) any:

6.1. Stiles? [state location] No

6.2. Gates? [state if locked] No

6.3. Notices? [e.g. saying "Private", "No Road", "No thoroughfare", "Trespassers will be prosecuted" or "This is not a Right of Way"? - if, YES what did they say?] No

6.4. Other obstructions? [state nature and location]

No

7. Who owns the land crossed by this route?

city council

8. Were you working for any owner or occupier of the land crossed by the way at the time when you used it, or were you then a tenant of any such owner?

Yes /  No [delete as appropriate]

If so:

8.1. Give particulars and dates:

8.2. Say whether the owner or occupier ever gave you instructions as to the use of the way by the public and, if so, what the instructions were:

9. Have you ever obtained permission to use this route?

Yes /  No [delete as appropriate]

9.1. If so from whom?

9.2. When?

10. Have you ever been stopped or turned back when using the way, or do you know of anyone else having been prevented from using it?

Yes /  No [delete as appropriate]

10.1. If yes, give dates and particulars: .....

11. Has anyone ever told you the route was not public? Yes / No [delete as appropriate]

11.1. If yes, give dates and particulars: .....

12. Did an owner or tenant of the land crossed by the way, or anyone in his or her employment ever tell you that it was not public? Yes / No [delete as appropriate]

12.1. If yes, give dates and particulars: .....

13. Do you believe the owner or occupier was aware that the public were using the way? Yes / No [delete as appropriate]

13.1. If yes, why? *open access, no gate or signs etc*

14. Have you ever enjoyed a private right along the route in question? For example, due to your ownership of land or property nearby.

*No*

15. Do you know of anyone else who has used the route? If YES, please give names and addresses.

*Every day = [redacted] Canford Lane  
[redacted] Stoke Lane  
[redacted] Redway Rd*

16. Please give any further particulars/relevant information:

*Throughout my whole life I have used Stoke Lodge. Not ONCE have I been stopped, or seen sign.  
I use Stoke Lodge for classes, but also other routes to get to dentist etc.*

**DECLARATION**

I am / I am not [delete as appropriate] willing to attend a hearing, public inquiry or court to give evidence of this matter, should this prove to be necessary.

I hereby certify that to the best of my knowledge and belief the facts that I have stated are true.

Signed: ..... [redacted] Dated: *20 June 2018*

Print Name: .....

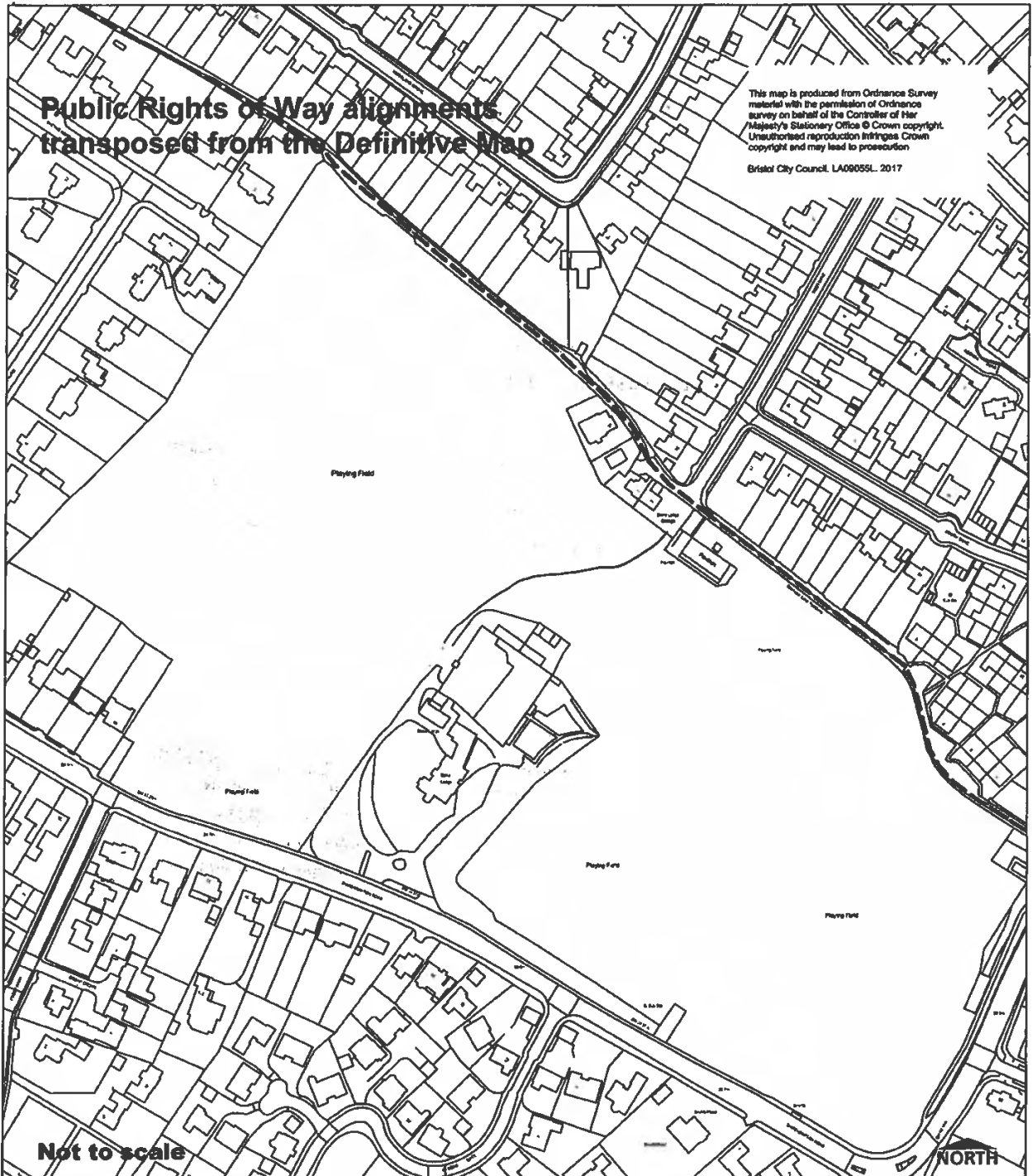
NOTE: PLEASE REMEMBER TO MARK CLEARLY AND PRECISELY THE ROUTE OF THE CLAIMED PUBLIC RIGHT OF WAY ON THE ATTACHED MAP.

If appropriate, signature of person taking this statement:

Signed: ..... Dated: .....

# Public Rights of Way alignments transposed from the Definitive Map

This map is produced from Ordnance Survey material with the permission of Ordnance Survey on behalf of the Controller of Her Majesty's Stationery Office © Crown copyright. Unauthorised reproduction infringes Crown copyright and may lead to prosecution  
Bristol City Council LA09055L 2017



Please mark the route clearly above, and then sign and date below.



20/6/18

Please return your completed form to the coordinator of this claim or:  
Public Rights of Way Officer,  
Transport Service,  
Bristol City Council,  
P.O. Box 3176  
Bristol  
BS3 9FS



**Public Rights of Way Evidence Form - Form 7**  
**APPLICATION FOR MODIFICATION OF THE DEFINITIVE MAP AND STATEMENT**  
**Wildlife and Countryside Act 1981**



NOTES FOR GUIDANCE PROVIDED WITH THIS FORM - PLEASE READ CAREFULLY

Note: The object of this enquiry is to reach the truth of the matter. You are asked to answer the questions as fully as possible and not keep back any information whether for or against the proposed modification. The information will be used to assist in establishing the status of the way. The information will become public and may be tested by way of cross examination at any inquiry. Your evidence will be available to the public 3 days prior to the relevant Public Rights of Way and Green's Committee meeting of the City Council.

Full Name: [REDACTED] ..... Tel No: (day) ..... [REDACTED]  
 Date of Birth: 2/10/77 ..... Tel No: (eve) .....  
 Address: [REDACTED] SANDY LEAZE ..... Occupation: Tunnel Consultant  
 BS9 0JW ..... E-mail: [REDACTED]

1. Path Details:

1.1. Locality: Stoke Lodge, Stoke Bishop

1.2. Believed Status of Path: footpath / ~~bridleway / restricted byway~~ [delete as appropriate]

1.3. Description of Path: Please indicate route CLEARLY and PRECISELY on the attached map

From: West Dene

To: Stoke Lodge House

If necessary, continue your answers on a separate sheet of paper.

2. Do you believe the way to be public? Yes / ~~No~~ [delete as appropriate]

2.1. Upon what information do you base your belief?

It is a widely used path with no fences, for local families & dog walkers.

2.2. For how many years have you believed the way to be public? .....

3. How wide is the way? Approx 2m - straight across the field

4. Have you used the above way? Yes / ~~No~~ [delete as appropriate]

If so:

4.1. During which years? 2015 -> present day

4.2. How many times a year? 190 approx

4.3. Were you travelling the whole length of the route? Yes

4.4. Where were you going from and to? Home to school or park

4.5. For what purpose? [e.g. business, pleasure, work] school or play

4.6. By what means? [e.g. on foot, on horseback, with a vehicle] foot, bike, scooter

4.7. Were you using the route as a member of an organised group? ~~Yes~~ / No [delete as appropriate]

5. Has the way always run over the same route or has it been diverted at any time?

Occasional minor diversions of kids playing sport  
If it has been diverted, give the details and dates: Saturdays

6. Have there to your knowledge ever been on the way at any time (even if for a brief period) any:

6.1. Stiles? [state location] No

6.2. Gates? [state if locked] No

6.3. Notices? [e.g. saying "Private", "No Road", "No thoroughfare", "Trespassers will be prosecuted" or "This is not a Right of Way"? - if, YES what did they say?] No

6.4. Other obstructions? [state nature and location]

No

7. Who owns the land crossed by this route?

Bristol City Council

8. Were you working for any owner or occupier of the land crossed by the way at the time when you used it, or were you then a tenant of any such owner? Yes / No [delete as appropriate]

N/A

If so:

8.1. Give particulars and dates:

8.2. Say whether the owner or occupier ever gave you instructions as to the use of the way by the public and, if so, what the instructions were:

9. Have you ever obtained permission to use this route? ~~Yes~~ / No [delete as appropriate]

9.1. If so from whom?

9.2. When?

10. Have you ever been stopped or turned back when using the way, or do you know of anyone else having been prevented from using it? ~~Yes~~ / No [delete as appropriate]

10.1. If yes, give dates and particulars: .....

11. Has anyone ever told you the route was not public? ~~Yes~~ / No [delete as appropriate]

11.1. If yes, give dates and particulars: .....

12. Did an owner or tenant of the land crossed by the way, or anyone in his or her employment ever tell you that it was not public? ~~Yes~~ / No [delete as appropriate]

12.1. If yes, give dates and particulars: .....

13. Do you believe the owner or occupier was aware that the public were using the way? Yes / ~~No~~ [delete as appropriate]

13.1. If yes, why? *It is used every day - necessary at all times*

14. Have you ever enjoyed a private right along the route in question? For example, due to your ownership of land or property nearby.

*No*

15. Do you know of anyone else who has used the route? If YES, please give names and addresses.

*Other local residents & neighbours Parents from Stoke Bishop Primary. See other form & submitted.*

16. Please give any further particulars/relevant information:

*None*

**DECLARATION**

I am / I am not [delete as appropriate] willing to attend a hearing, public inquiry or court to give evidence of this matter, should this prove to be necessary.

I hereby certify that to the best of my knowledge and belief the facts that I have stated are true.

Signed: [Redacted] Dated: *15/6/18*

Print Name: [Redacted]

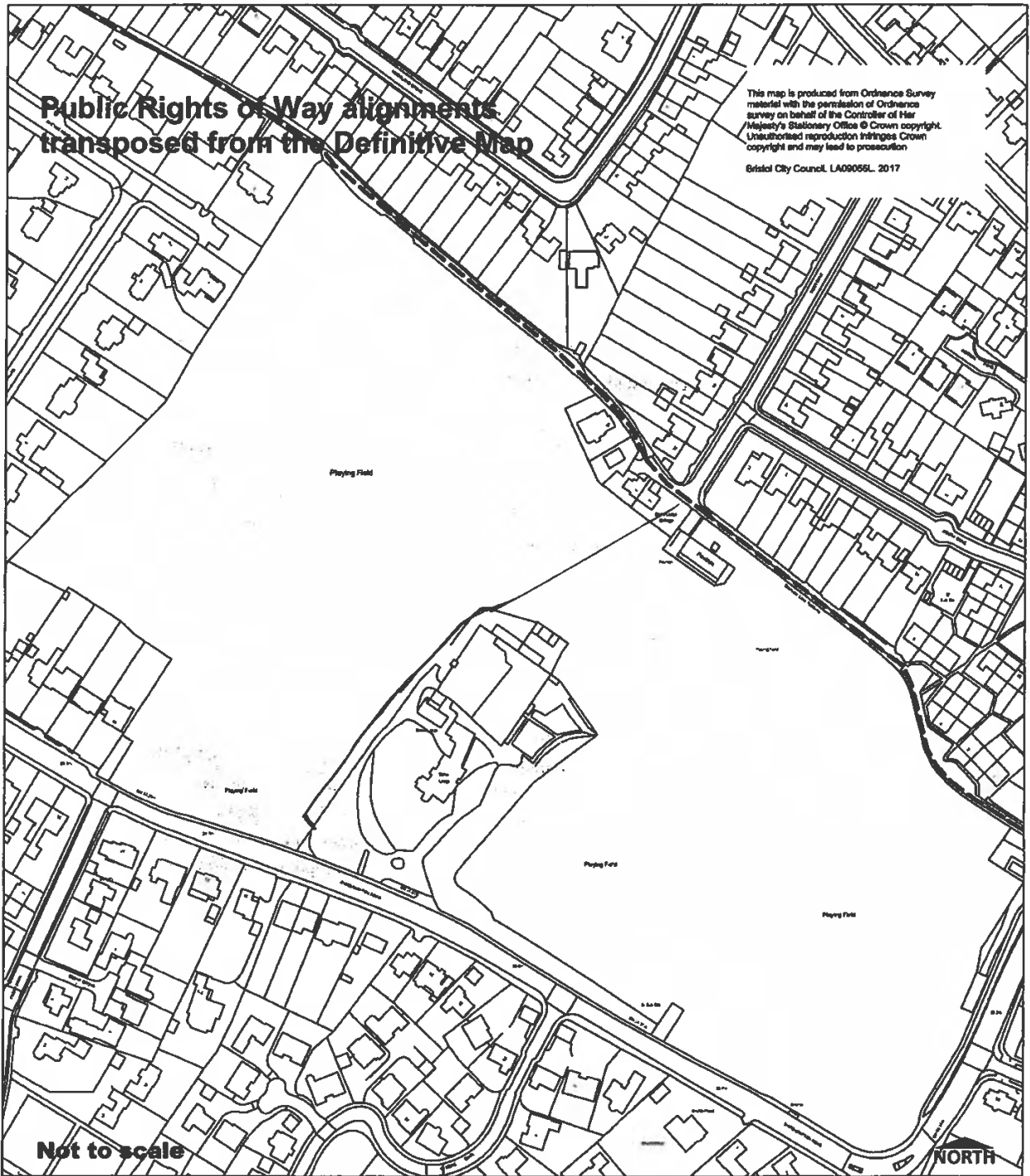
NOTE: PLEASE REMEMBER TO MARK CLEARLY AND PRECISELY THE ROUTE OF THE CLAIMED PUBLIC RIGHT OF WAY ON THE ATTACHED MAP.

If appropriate, signature of person taking this statement.


Signed: [Redacted] Dated: .....

**Public Rights of Way alignments  
transposed from the Definitive Map**

This map is produced from Ordnance Survey material with the permission of Ordnance Survey on behalf of the Controller of Her Majesty's Stationery Office © Crown copyright. Unauthorised reproduction infringes Crown copyright and may lead to prosecution.  
Bristol City Council. LA09066L. 2017



Please mark the route clearly above, and then sign and date below.



15/6/18

.....  
P..... completed form to the coordinator of this claim or:  
Public Rights of Way Officer,  
Transport Service,  
Bristol City Council,  
P.O. Box 3176  
Bristol  
BS3 9FS



**Public Rights of Way Evidence Form - Form 7**  
**APPLICATION FOR MODIFICATION OF THE DEFINITIVE MAP AND STATEMENT**  
**Wildlife and Countryside Act 1981**



NOTES FOR GUIDANCE PROVIDED WITH THIS FORM - PLEASE READ CAREFULLY

Note: The object of this enquiry is to reach the truth of the matter. You are asked to answer the questions as fully as possible and not keep back any information whether for or against the proposed modification. The information will be used to assist in establishing the status of the way. The information will become public and may be tested by way of cross examination at any Inquiry. Your evidence will be available to the public 3 days prior to the relevant Public Rights of Way and Green's Committee meeting of the City Council.

Full Name: [REDACTED] Tel No: (day) [REDACTED]  
 Date of Birth: 23/07/1992 Tel No: (eve) [REDACTED]  
 Address: [REDACTED] Lyndale ave,  
 Stoke Bishop, Bristol, BS91BS Occupation: Administrator  
 E-mail: [REDACTED]

1. Path Details:  
 1.1. Locality: Stoke lodge, Stoke Bishop

1.2. Believed Status of Path: footpath / ~~bridleway~~ / ~~restricted byway~~ [delete as appropriate]

1.3. Description of Path: Please indicate route CLEARLY and PRECISELY on the attached map

From: West Dene  
 To: Stoke lodge house

If necessary, continue your answers on a separate sheet of paper.

2. Do you believe the way to be public? Yes / ~~No~~ [delete as appropriate]

2.1. Upon what information do you base your belief?  
 It has always been a public footpath

2.2. For how many years have you believed the way to be public? 20+

3. How wide is the way? approx 2 meters

4. Have you used the above way? Yes / ~~No~~ [delete as appropriate]

If so:

4.1. During which years? 1997-2018

4.2. How many times a year? weekly, approx 4 times a week

4.3. Were you travelling the whole length of the route? <sup>Yes</sup> ~~From~~ [REDACTED] houses, gym and Sanford park

4.4. Where were you going from and to? my S. Sted house, gym, park, bus stop

4.5. For what purpose? [e.g. business, pleasure, work] pleasure + work

4.6. By what means? (e.g. on foot, on horseback, with a vehicle) foot

4.7. Were you using the route as a member of an organised group?

~~Yes~~ / No [delete as appropriate]

5. Has the way always run over the same route or has it been diverted at any time?

the same route but occasionally minor diversions

If it has been diverted, give the details and dates: .....

6. Have there to your knowledge ever been on the way at any time (even if for a brief period) any:

6.1. Stiles? [state location] .....

6.2. Gates? [state if locked] .....

6.3. Notices? [e.g. saying "Private", "No Road", "No thoroughfare", "Trespassers will be prosecuted" or "This is not a Right of Way"? - if, YES what did they say?] Not since 1996 .....

6.4. Other obstructions? [state nature and location] .....

7. Who owns the land crossed by this route?

Bristol City Council

8. Were you working for any owner or occupier of the land crossed by the way at the time when you used it, or were you then a tenant of any such owner?

~~Yes~~ / No [delete as appropriate]

If so:

8.1. Give particulars and dates: .....

8.2. Say whether the owner or occupier ever gave you instructions as to the use of the way by the public and, if so, what the instructions were: .....

9. Have you ever obtained permission to use this route?

~~Yes~~ / No [delete as appropriate]

9.1. If so from whom? .....

9.2. When? .....

10. Have you ever been stopped or turned back when using the way, or do you know of anyone else having been prevented from using it?

~~Yes~~ / No [delete as appropriate]

10.1. If yes, give dates and particulars: .....

11. Has anyone ever told you the route was not public? ~~Yes~~ / No [delete as appropriate]

11.1. If yes, give dates and particulars: .....

12. Did an owner or tenant of the land crossed by the way, or anyone in his or her employment ever tell you that it was not public? ~~Yes~~ / No [delete as appropriate]

12.1. If yes, give dates and particulars: .....

13. Do you believe the owner or occupier was aware that the public were using the way? Yes / ~~No~~ [delete as appropriate]

13.1. If yes, why? Access open at all times

14. Have you ever enjoyed a private right along the route in question? For example, due to your ownership of land or property nearby.

15. Do you know of anyone else who has used the route? If YES, please give names and addresses.

Lyndale ave, Stoke Bishop, BS9 1BS  
Lyndale ave, Stoke Bishop, BS9 1BS  
Numerous other residents, see other forms

16. Please give any further particulars/relevant information:

**DECLARATION**

I am / I am not [delete as appropriate] willing to attend a hearing, public inquiry or court to give evidence of this matter, should this prove to be necessary.

I hereby certify that to the best of my knowledge and belief the facts that I have stated are true.

Signed: [Redacted] Dated: 20/6/18

Print Name [Redacted]

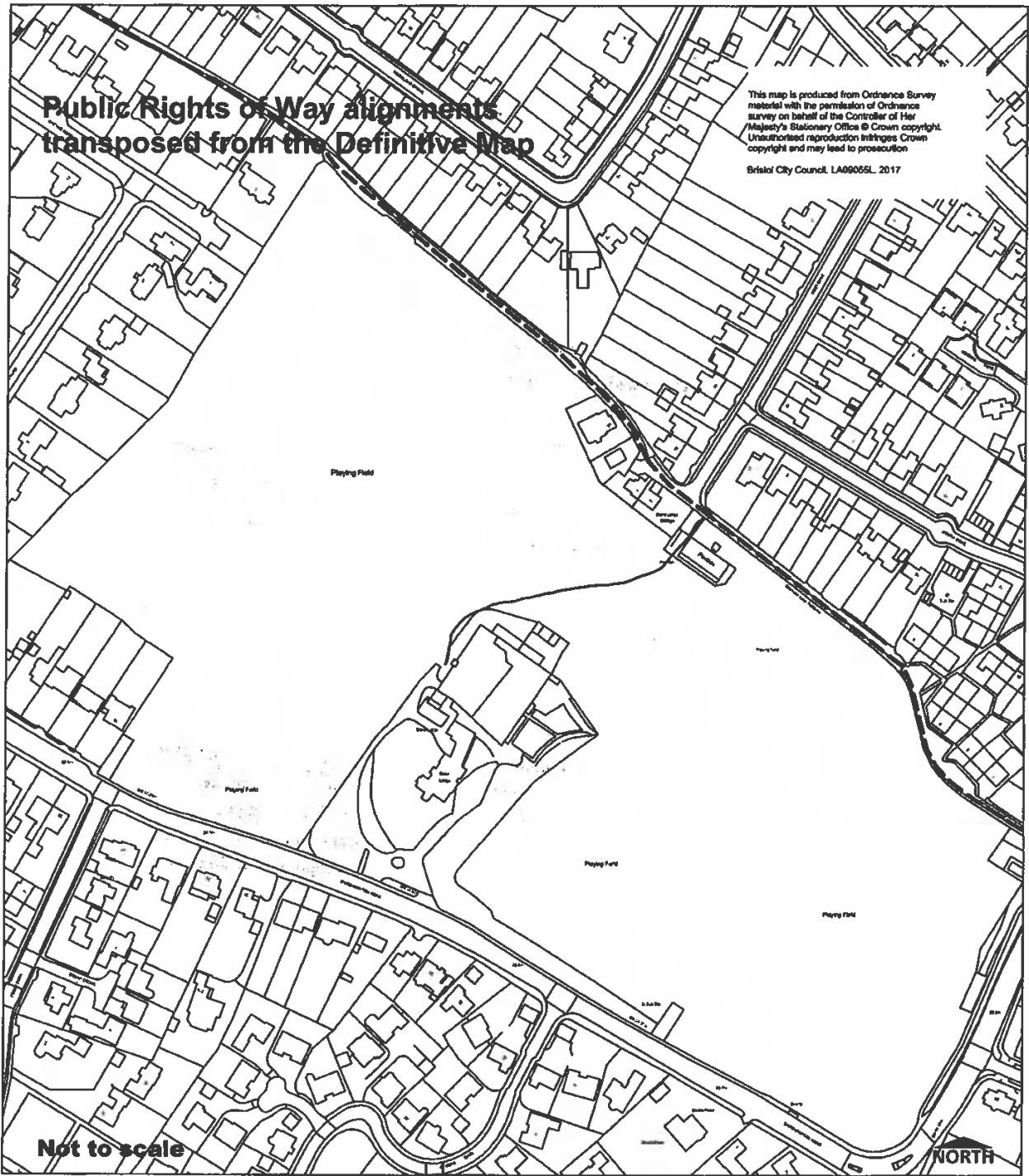
NOTE: PLEASE REMEMBER TO MARK CLEARLY AND PRECISELY THE ROUTE OF THE CLAIMED PUBLIC RIGHT OF WAY ON THE ATTACHED MAP.

If appropriate, signature of person taking this statement:

Signed: ..... Dated: .....

**Public Rights of Way alignments  
transposed from the Definitive Map**

This map is produced from Ordnance Survey material with the permission of Ordnance Survey on behalf of the Controller of Her Majesty's Stationery Office © Crown copyright. Unauthorised reproduction infringes Crown copyright and may lead to prosecution.  
Bristol City Council LA09065L 2017



**Not to scale**

**NORTH**

Please mark the route clearly above, and then sign and date below.

.....

20/6/18

Please return your completed form to the coordinator of this claim or:  
Public Rights of Way Officer,  
Transport Service,  
Bristol City Council,  
P.O. Box 3176  
Bristol  
BS3 9FS



Public Rights of Way Evidence Form - Form 7  
APPLICATION FOR MODIFICATION OF THE DEFINITIVE MAP AND STATEMENT  
Wildlife and Countryside Act 1981



NOTES FOR GUIDANCE PROVIDED WITH THIS FORM - PLEASE READ CAREFULLY

Note: The object of this enquiry is to reach the truth of the matter. You are asked to answer the questions as fully as possible and not keep back any information whether for or against the proposed modification. The information will be used to assist in establishing the status of the way. The information will become public and may be tested by way of cross examination at any Inquiry. Your evidence will be available to the public 3 days prior to the relevant Public Rights of Way and Green's Committee meeting of the City Council.

Full Name: [REDACTED] ..... Tel No: (day) [REDACTED] .....  
Date of Birth: 17/03/1979 ..... Tell No: (eve) [REDACTED] .....  
Address: SEA MILLS LANE ..... Occupation: IT SERVICE DESK ANALYST .....  
BRISTOL BS9 1DN ..... E-mail [REDACTED] .....

1. Path Details:  
1.1. Locality: STAKE LODGE, STAKE BISHOP .....

1.2. Believed Status of Path: footpath / ~~bridleway~~ / ~~restricted byway~~ [delete as appropriate]

1.3. Description of Path: Please indicate route CLEARLY and PRECISELY on the attached map

From: STAKE LODGE HOUSE .....

To: WEST DENE .....

If necessary, continue your answers on a separate sheet of paper.

2. Do you believe the way to be public? Yes / ~~no~~ [delete as appropriate]

2.1. Upon what information do you base your belief?

A WELL TRODDEN PATH WITH BOTH ENTRANCES INTO STAKE LODGE BEING OPEN & NOT BLOCKED TO THE PUBLIC .....

2.2. For how many years have you believed the way to be public? AT LEAST 20 YEARS .....

3. How wide is the way? 2 METERS APPROX .....

4. Have you used the above way? Yes / ~~no~~ [delete as appropriate]

If so:

4.1. During which years? EVERY YEAR FOR APPROX 20 YEARS .....

4.2. How many times a year? APPROX ONCE A WEEK 50+ .....

4.3. Were you travelling the whole length of the route? YES .....

4.4. Where were you going from and to? HOME TO WESTBURY ON TRYM / HOME TO MOTHER IN LAW  
SHOPS WOT .....

4.5. For what purpose? [e.g. business, pleasure, work] PLEASURE .....

4.6. By what means? (e.g. on foot, on horseback, with a vehicle) ON FOOT .....

4.7. Were you using the route as a member of an organised group? ~~Yes~~ / No [delete as appropriate]

5. Has the way always run over the same route or has it been diverted at any time?

SAME ROUTE

If it has been diverted, give the details and dates: .....

6. Have there to your knowledge ever been on the way at any time (even if for a brief period) any:

6.1. Stiles? [state location] ... NO .....

6.2. Gates? [state if locked] NON LOCKED GATE INTO STOKES LODGE HOUSE .....

6.3. Notices? [e.g. saying "Private", "No Road", "No thoroughfare", "Trespassers will be prosecuted" or "This is not a Right of Way"? - if, YES what did they say?] NOT SINCE 1996 .....

6.4. Other obstructions? [state nature and location]

NO

7. Who owns the land crossed by this route?

BRISTOL CITY COUNCIL

8. Were you working for any owner or occupier of the land crossed by the way at the time when you used it, or were you then a tenant of any such owner? ~~Yes~~ / No [delete as appropriate]

If so:

8.1. Give particulars and dates: N/A .....

8.2. Say whether the owner or occupier ever gave you instructions as to the use of the way by the public and, if so, what the instructions were:

N/A

9. Have you ever obtained permission to use this route? ~~Yes~~ / No [delete as appropriate]

9.1. If so from whom? .....

9.2. When? .....

10. Have you ever been stopped or turned back when using the way, or do you know of anyone else having been prevented from using it? ~~Yes~~ / No [delete as appropriate]

10.1. If yes, give dates and particulars: .....

11. Has anyone ever told you the route was not public? Yes / No [delete as appropriate]

11.1. If yes, give dates and particulars: .....

12. Did an owner or tenant of the land crossed by the way, or anyone in his or her employment ever tell you that it was not public? Yes / No [delete as appropriate]

12.1. If yes, give dates and particulars: .....

13. Do you believe the owner or occupier was aware that the public were using the way? Yes / ~~No~~ [delete as appropriate]

13.1. If yes, why? ACCESS IS NOT BLOCKED OR LOCKED TO THE PUBLIC

14. Have you ever enjoyed a private right along the route in question? For example, due to your ownership of land or property nearby.

No

15. Do you know of anyone else who has used the route? If YES, please give names and addresses.

NUMEROUS OTHER RESIDENTS OF THE AREA - SEE OTHER FORMS SUBMITTED.

16. Please give any further particulars/relevant information:

**DECLARATION**

I am / ~~am not~~ [delete as appropriate] willing to attend a hearing, public inquiry or court to give evidence of this matter, should this prove to be necessary.

I hereby certify that to the best of my knowledge and belief the facts that I have stated are true.

Signed: [Redacted] Dated: 03/07/18

Print Name: [Redacted]

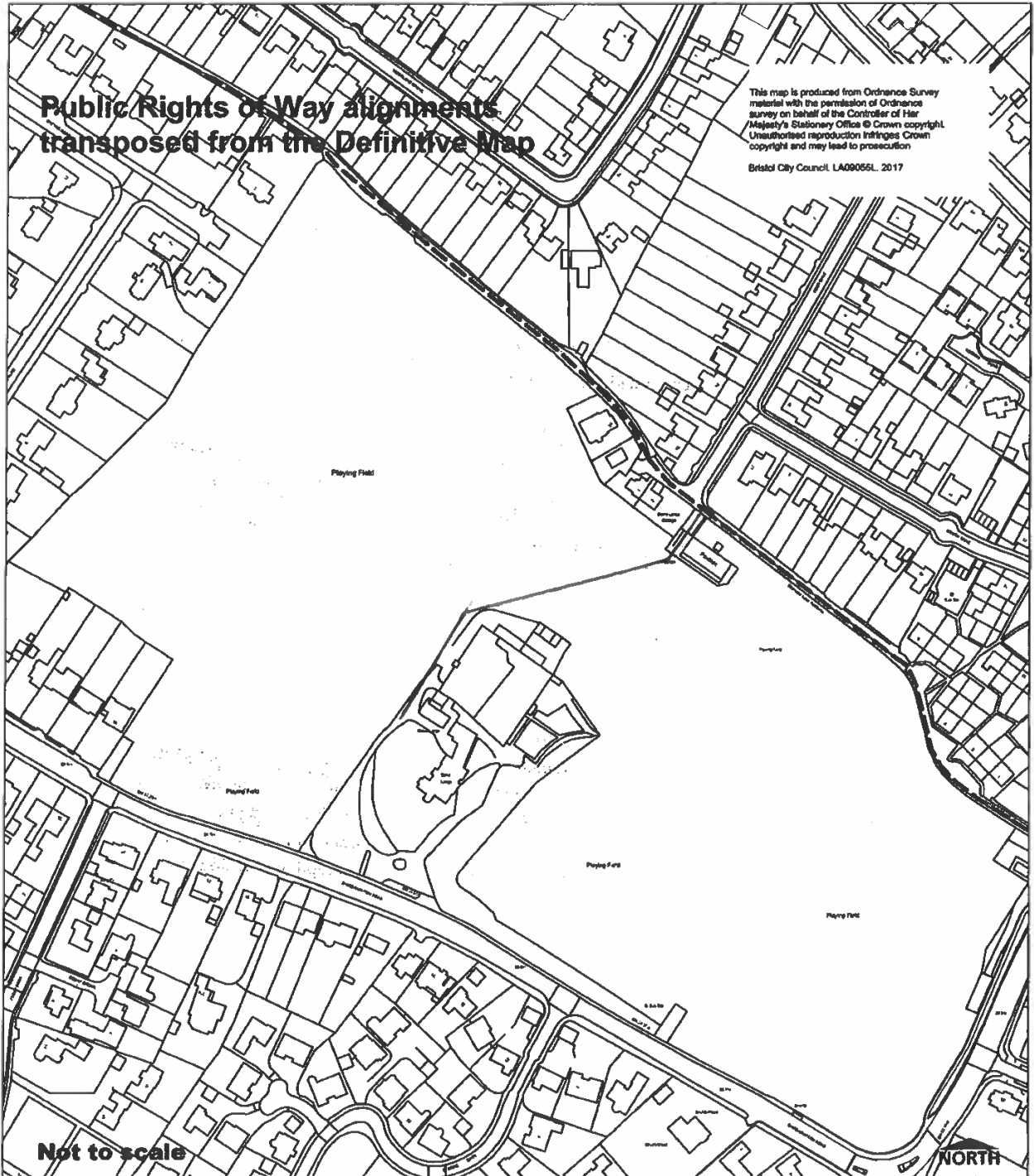
NOTE: PLEASE REMEMBER TO MARK CLEARLY AND PRECISELY THE ROUTE OF THE CLAIMED PUBLIC RIGHT OF WAY ON THE ATTACHED MAP.

If appropriate, signature of person taking this statement:

Signed: ..... Dated: .....

**Public Rights of Way alignments  
transposed from the Definitive Map**

This map is produced from Ordnance Survey material with the permission of Ordnance Survey on behalf of the Controller of Her Majesty's Stationary Office © Crown copyright. Unauthorised reproduction infringes Crown copyright and may lead to prosecution.  
Bristol City Council, LA09056L, 2017



Please mark the route clearly above, and then sign and date below.

.....

03/07/18

Please return your completed form to the coordinator of this claim or:  
Public Rights of Way Officer,  
Transport Service,  
Bristol City Council,  
P.O. Box 3176  
Bristol  
BS3 9FS



**Public Rights of Way Evidence Form - Form 7**  
**APPLICATION FOR MODIFICATION OF THE DEFINITIVE MAP AND STATEMENT**  
**Wildlife and Countryside Act 1981**



NOTES FOR GUIDANCE PROVIDED WITH THIS FORM - PLEASE READ CAREFULLY

Note: The object of this enquiry is to reach the truth of the matter. You are asked to answer the questions as fully as possible and not keep back any information whether for or against the proposed modification. The information will be used to assist in establishing the status of the way. The information will become public and may be tested by way of cross examination at any inquiry. Your evidence will be available to the public 3 days prior to the relevant Public Rights of Way and Green's Committee meeting of the City Council.

Full Name: [REDACTED] Tel No: (day) [REDACTED]  
 Date of Birth: 4/9/75 Tel No: (eve) [REDACTED]  
 Address: [REDACTED] DEVID STROKE AVENUE Occupation: CABIN CREW  
 BRISTOL BS9 1DE E-mail: [REDACTED]

1. Path Details:  
 1.1. Locality: STROKE LODGE, STROKE BISHOP

1.2. Believed Status of Path: footpath / ~~bridleway~~ / ~~restricted byway~~ [delete as appropriate]

1.3. Description of Path: Please indicate route CLEARLY and PRECISELY on the attached map  
 From: SHIREHAMPTON ROAD  
 To: WEST DENE

If necessary, continue your answers on a separate sheet of paper.

2. Do you believe the way to be public?  Yes /  No [delete as appropriate]

2.1. Upon what information do you base your belief?  
 MEMBERS OF PUBLIC USING THE FOOTPATH

2.2. For how many years have you believed the way to be public? ALWAYS

3. How wide is the way? STRAIGHT ACROSS THE FIELD APPROX 2 METRES

4. Have you used the above way?  Yes /  No [delete as appropriate]

If so:

4.1. During which years? SINCE I WAS 16 YEARS OLD - 1994

4.2. How many times a year? ONCE/TWICE WEEK APPROX -> 52 WEEKS A YEAR

4.3. Were you travelling the whole length of the route? YES

4.4. Where were you going from and to? TO AND FROM MY PARENTS HOUSE ON COOMBS LANE & STROKE PARDOCK RD

4.5. For what purpose? [e.g. business, pleasure, work] PLEASURE / CHILDREN / SHOPS

4.6. By what means? (e.g. on foot, on horseback, with a vehicle) ON FOOT

4.7. Were you using the route as a member of an organised group?

Yes /  No [delete as appropriate]

5. Has the way always run over the same route or has it been diverted at any time?

ALWAYS THE SAME ROUTE

If it has been diverted, give the details and dates: .....

6. Have there to your knowledge ever been on the way at any time (even if for a brief period) any:

6.1. Stiles? [state location] NO

6.2. Gates? [state if locked] NO

6.3. Notices? [e.g. saying "Private", "No Road", "No thoroughfare", "Trespassers will be prosecuted" or "This is not a Right of Way"? - if, YES what did they say?] NO NOT SINCE 1996

6.4. Other obstructions? [state nature and location]

NO

7. Who owns the land crossed by this route?

BRISTOL CITY COUNCIL

8. Were you working for any owner or occupier of the land crossed by the way at the time when you used it, or were you then a tenant of any such owner?

Yes /  No [delete as appropriate]

If so:

8.1. Give particulars and dates: N/A

8.2. Say whether the owner or occupier ever gave you instructions as to the use of the way by the public and, if so, what the instructions were:

N/A

9. Have you ever obtained permission to use this route?

Yes /  No [delete as appropriate]

9.1. If so from whom? N/A

9.2. When? N/A

10. Have you ever been stopped or turned back when using the way, or do you know of anyone else having been prevented from using it?

Yes /  No [delete as appropriate]

10.1. If yes, give dates and particulars: ..... N/A

11. Has anyone ever told you the route was not public? Yes  No  [delete as appropriate]

11.1. If yes, give dates and particulars: ..... N/A

12. Did an owner or tenant of the land crossed by the way, or anyone in his or her employment ever tell you that it was not public? Yes  No  [delete as appropriate]

12.1. If yes, give dates and particulars: ..... N/A

13. Do you believe the owner or occupier was aware that the public were using the way? Yes  No  [delete as appropriate]

13.1. If yes, why? ACCESS OPEN ~~ALL~~ AT ALL TIMES

14. Have you ever enjoyed a private right along the route in question? For example, due to your ownership of land or property nearby.

NO

15. Do you know of anyone else who has used the route? If YES, please give names and addresses.

NUMEROUS OTHER RESIDENTS OF THE AREA  
SEE OTHER FORMS SUBMITTED

16. Please give any further particulars/relevant information:

**DECLARATION**

I am / I am not [delete as appropriate] willing to attend a hearing, public inquiry or court to give evidence of this matter, should this prove to be necessary.

I hereby certify that to the best of my knowledge and belief the facts that I have stated are true.

Signed: [redacted] Dated: 18/6/18

Print Name: [redacted]

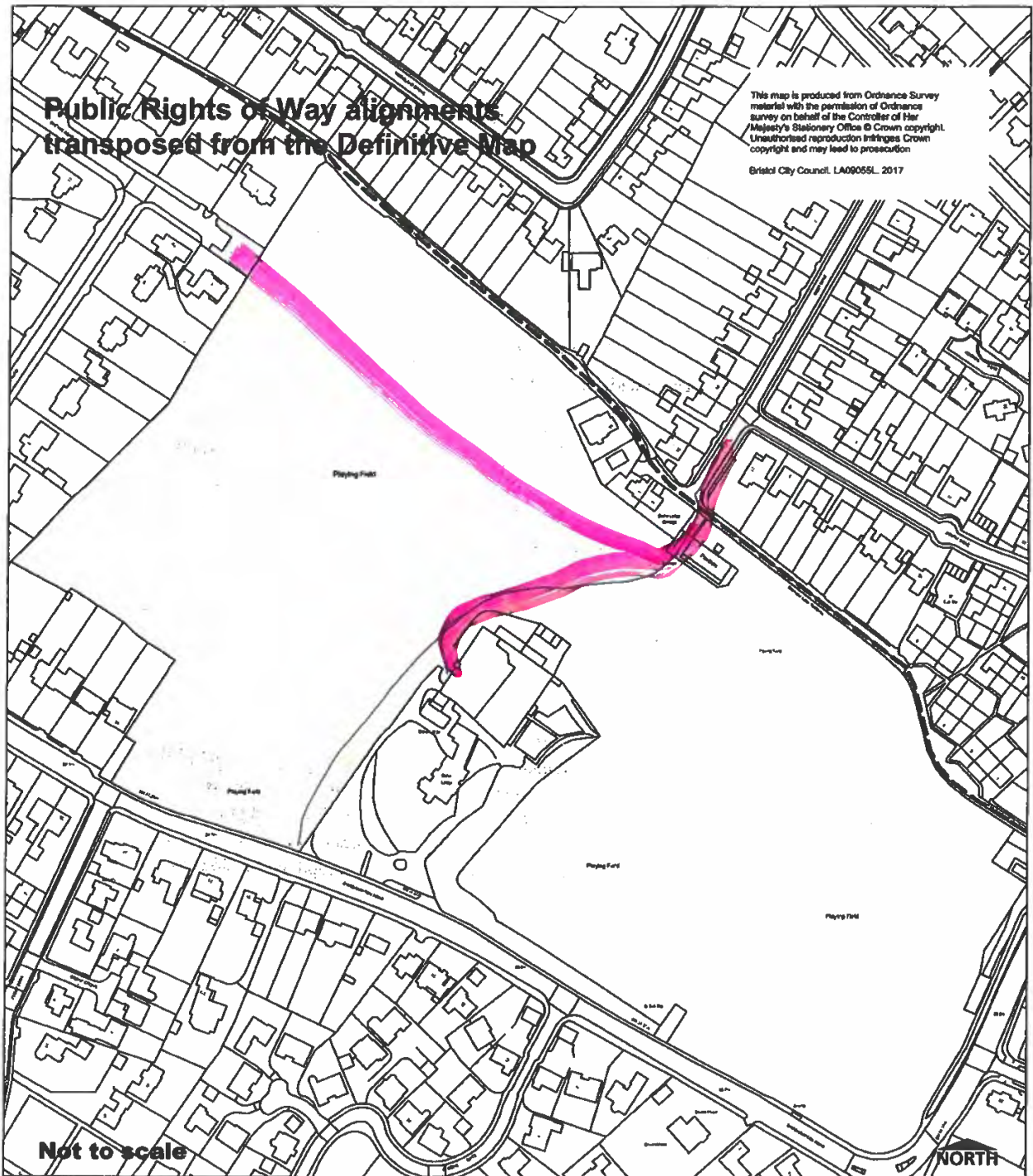
NOTE: PLEASE REMEMBER TO MARK CLEARLY AND PRECISELY THE ROUTE OF THE CLAIMED PUBLIC RIGHT OF WAY ON THE ATTACHED MAP.

If appropriate, signature of person taking this statement:

Signed: ..... Dated: .....

# Public Rights of Way alignments transposed from the Definitive Map

This map is produced from Ordnance Survey  
material with the permission of Ordnance  
survey on behalf of the Controller of Her  
Majesty's Stationary Office © Crown copyright.  
Unauthorized reproduction infringes Crown  
copyright and may lead to prosecution  
Bristol City Council, LA09055L, 2017



Please mark the route clearly above, and then sign and date below.

..... 18/6/18 .....

Please return your completed form to the coordinator of this claim or:  
Public Rights of Way Officer,  
Transport Service,  
Bristol City Council,  
P.O. Box 3176  
Bristol  
BS3 9FS



**Public Rights of Way Evidence Form - Form 7**  
**APPLICATION FOR MODIFICATION OF THE DEFINITIVE MAP AND STATEMENT**  
**Wildlife and Countryside Act 1981**



NOTES FOR GUIDANCE PROVIDED WITH THIS FORM - PLEASE READ CAREFULLY

Note: The object of this enquiry is to reach the truth of the matter. You are asked to answer the questions as fully as possible and not keep back any information whether for or against the proposed modification. The information will be used to assist in establishing the status of the way. The information will become public and may be tested by way of cross examination at any Inquiry. Your evidence will be available to the public 3 days prior to the relevant Public Rights of Way and Green's Committee meeting of the City Council.

Full Name: [REDACTED]  
 Date of Birth: 25/5/48  
 Address: [REDACTED] COOMBE LANE  
 BRISTOL BS9 2BG

Tel No: (day) [REDACTED]  
 Tell No: (eve) [REDACTED]  
 Occupation: RETIRED  
 E-mail: [REDACTED]

1. Path Details:  
 1.1. Locality: STROKE LODGE, STROKE BISHOP

1.2. Believed Status of Path: footpath / ~~bridleway~~ / ~~restricted byway~~ [delete as appropriate]

1.3. Description of Path: Please indicate route CLEARLY and PRECISELY on the attached map

From: WEST DENE / COOMBE LANE  
 To: STIREHAMPTON ROAD / ORUO STROKE AVENUE

If necessary, continue your answers on a separate sheet of paper.

2. Do you believe the way to be public?  Yes /  No [delete as appropriate]

2.1. Upon what information do you base your belief?  
 MEMBERS OF THE PUBLIC USING THE FOOTPATHS

2.2. For how many years have you believed the way to be public? ALWAYS

3. How wide is the way? STRAIGHT ACROSS THE FIELD APPROX 2 METRES

4. Have you used the above way?  Yes /  No [delete as appropriate]

If so:  
 4.1. During which years? ALWAYS SINCE 1977

4.2. How many times a year? TWO/THREE TIMES A WEEK

4.3. Were you travelling the whole length of the route? YES

4.4. Where were you going from and to? TO/FROM FAMILY & FRIENDS, SHOPS BW STOP

4.5. For what purpose? [e.g. business, pleasure, work] PLEASURE

4.6. By what means? [e.g. on foot, on horseback, with a vehicle] ON FOOT

4.7. Were you using the route as a member of an organised group?

Yes /  No [delete as appropriate]

5. Has the way always run over the same route or has it been diverted at any time?

ALWAYS THE SAME ROUTE

If it has been diverted, give the details and dates: .....

6. Have there to your knowledge ever been on the way at any time (even if for a brief period) any:

6.1. Stiles? [state location] ..... NO

6.2. Gates? [state if locked] ..... NO

6.3. Notices? [e.g. saying "Private", "No Road", "No thoroughfare", "Trespassers will be prosecuted" or "This is not a Right of Way"? - if, YES what did they say?] ..... NOT SINCE 1996

6.4. Other obstructions? [state nature and location]

NO

7. Who owns the land crossed by this route?

BRISTOL CITY COUNCIL

8. Were you working for any owner or occupier of the land crossed by the way at the time when you used it, or were you then a tenant of any such owner?

Yes /  No [delete as appropriate]

If so:

8.1. Give particulars and dates: ..... N/A

8.2. Say whether the owner or occupier ever gave you instructions as to the use of the way by the public and, if so, what the instructions were:

N/A

9. Have you ever obtained permission to use this route?

Yes /  No [delete as appropriate]

9.1. If so from whom? ..... N/A

9.2. When? ..... N/A

10. Have you ever been stopped or turned back when using the way, or do you know of anyone else having been prevented from using it?

Yes /  No [delete as appropriate]

10.1. If yes, give dates and particulars: ..... N/A

11. Has anyone ever told you the route was not public? Yes  No [delete as appropriate]

11.1. If yes, give dates and particulars: ..... N/A

12. Did an owner or tenant of the land crossed by the way, or anyone in his or her employment ever tell you that it was not public? Yes  No [delete as appropriate]

12.1. If yes, give dates and particulars: ..... N/A

13. Do you believe the owner or occupier was aware that the public were using the way? Yes  No [delete as appropriate]

13.1. If yes, why? ..... ACCESS OPEN AT ALL TIMES

14. Have you ever enjoyed a private right along the route in question? For example, due to your ownership of land or property nearby. NO

15. Do you know of anyone else who has used the route? If YES, please give names and addresses.

NUMEROUS OTHER RESIDENTS OF THE AREA

SEE OTHER FORMS SUBMITTED

16. Please give any further particulars/relevant information:

**DECLARATION**

I am / I am not [delete as appropriate] willing to attend a hearing, public inquiry or court to give evidence of this matter, should this prove to be necessary.

I hereby certify that to the best of my knowledge and belief the facts that I have stated are true.

Signed: ..... Dated: 22/6/18

Print Name: .....

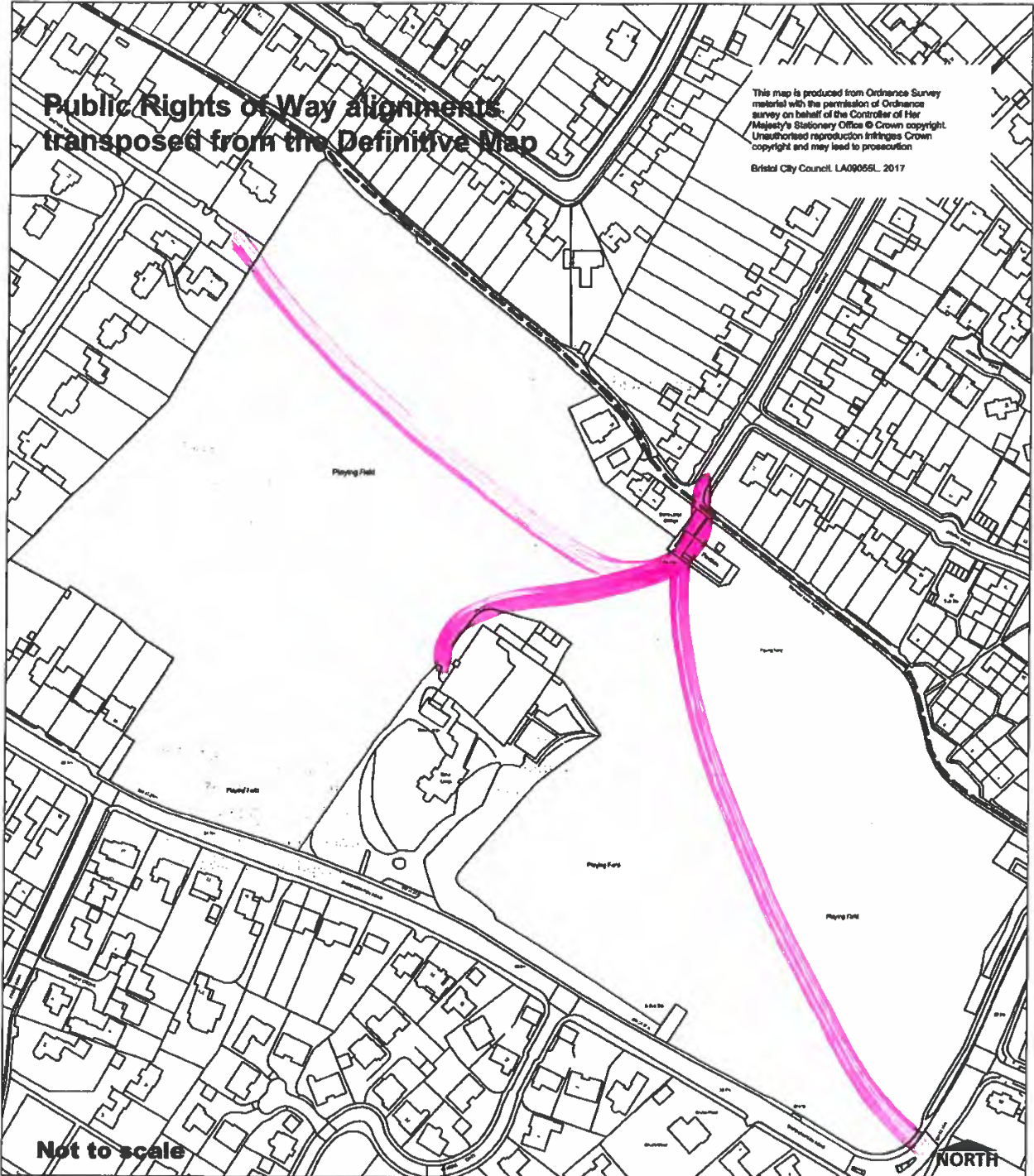
NOTE: PLEASE REMEMBER TO MARK CLEARLY AND PRECISELY THE ROUTE OF THE CLAIMED PUBLIC RIGHT OF WAY ON THE ATTACHED MAP.

If appropriate, signature of person taking this statement:

Signed: ..... Dated: .....

**Public Rights of Way alignments  
transposed from the Definitive Map**

This map is produced from Ordnance Survey material with the permission of Ordnance Survey on behalf of the Controller of Her Majesty's Stationery Office © Crown copyright. Unauthorised reproduction infringes Crown copyright and may lead to prosecution.  
Bristol City Council LA09055L 2017



Not to scale

Please mark the route clearly above, and then sign and date below.

[Redacted signature]

22/6/18

Please return your completed form to the coordinator of this claim or:  
Public Rights of Way Officer,  
Transport Service,  
Bristol City Council,  
P.O. Box 3176  
Bristol  
BS3 9FS



**Public Rights of Way Evidence Form - Form 7  
APPLICATION FOR MODIFICATION OF THE DEFINITIVE MAP AND STATEMENT  
Wildlife and Countryside Act 1981**



NOTES FOR GUIDANCE PROVIDED WITH THIS FORM - PLEASE READ CAREFULLY

Note: The object of this enquiry is to reach the truth of the matter. You are asked to answer the questions as fully as possible and not keep back any information whether for or against the proposed modification. The information will be used to assist in establishing the status of the way. The information will become public and may be tested by way of cross examination at any Inquiry. Your evidence will be available to the public 3 days prior to the relevant Public Rights of Way and Green's Committee meeting of the City Council.

Full Name: [REDACTED] Tel No: (day) [REDACTED]  
 Date of Birth: 21/6/47 Tel No: (eve) [REDACTED]  
 Address: [REDACTED] COOMBE LANE Occupation: RETIRED  
 BRISTOL BS92BG E-mail: [REDACTED]

1. Path Details:  
 1.1. Locality: STONE LODGE, STONE BISHOP

1.2. Believed Status of Path: footpath / bridleway / restricted byway [delete as appropriate]

1.3. Description of Path: Please indicate route CLEARLY and PRECISELY on the attached map

From: WEST DENE / COOMBE LANE  
 To: SHIREHAMPTON ROAD

If necessary, continue your answers on a separate sheet of paper.

2. Do you believe the way to be public?  Yes /  No [delete as appropriate]

2.1. Upon what information do you base your belief?  
 MEMBERS OF THE PUBLIC USING FOOTPATH  
 ALWAYS USED THIS PATH

2.2. For how many years have you believed the way to be public? ALWAYS

3. How wide is the way? STRAIGHT ACROSS THE FIELD APPROX 2M'S

4. Have you used the above way?  Yes /  No [delete as appropriate]

If so:

4.1. During which years? ALWAYS SINCE 1977

4.2. How many times a year? DAILY

4.3. Were you travelling the whole length of the route? YES

4.4. Where were you going from and to? FOR THE PURPOSE OF EXERCISE, SHOPS, VISIT FRIENDS & FAMILY

4.5. For what purpose? [e.g. business, pleasure, work] PLEASURE

4.6. By what means? (e.g. on foot, on horseback, with a vehicle) ON FOOT

4.7. Were you using the route as a member of an organised group?

Yes /  No [delete as appropriate]

5. Has the way always run over the same route or has it been diverted at any time?

ALWAYS THE SAME ROUTE

If it has been diverted, give the details and dates:

6. Have there to your knowledge ever been on the way at any time (even if for a brief period) any:

6.1. Stiles? [state location]

NO

6.2. Gates? [state if locked]

NO

6.3. Notices? [e.g. saying "Private", "No Road", "No thoroughfare", "Trespassers will be prosecuted" or "This is not a Right of Way"? - if, YES what did they say?]

NOT SINCE 1996

6.4. Other obstructions? [state nature and location]

NO

7. Who owns the land crossed by this route?

BRISTOL CITY COUNCIL

8. Were you working for any owner or occupier of the land crossed by the way at the time when you used it, or were you then a tenant of any such owner?

Yes /  No [delete as appropriate]

If so:

8.1. Give particulars and dates:

N/A

8.2. Say whether the owner or occupier ever gave you instructions as to the use of the way by the public and, if so, what the instructions were:

N/A

9. Have you ever obtained permission to use this route?

Yes /  No [delete as appropriate]

9.1. If so from whom?

N/A

9.2. When?

N/A

10. Have you ever been stopped or turned back when using the way, or do you know of anyone else having been prevented from using it?

Yes /  No [delete as appropriate]

10.1. If yes, give dates and particulars: N/A

11. Has anyone ever told you the route was not public? Yes  No  [delete as appropriate]

11.1. If yes, give dates and particulars: N/A

12. Did an owner or tenant of the land crossed by the way, or anyone in his or her employment ever tell you that it was not public? Yes  No  [delete as appropriate]

12.1. If yes, give dates and particulars: N/A

13. Do you believe the owner or occupier was aware that the public were using the way? Yes  No  [delete as appropriate]

13.1. If yes, why? ACCESS OPEN AT ALL TIMES

14. Have you ever enjoyed a private right along the route in question? For example, due to your ownership of land or property nearby. NO

15. Do you know of anyone else who has used the route? If YES, please give names and addresses.

NUMEROUS OTHER RESIDENTS OF THE AREA  
SEE OTHER FORMS SUBMITTED

16. Please give any further particulars/relevant information:

**DECLARATION**

I am / I am not [delete as appropriate] willing to attend a hearing, public inquiry or court to give evidence of this matter, should this prove to be necessary.

I hereby certify that to the best of my knowledge and belief the facts that I have stated are true.

Signed: [Redacted] Dated: 22/6/18

Print Name: [Redacted]

NOTE: PLEASE REMEMBER TO MARK CLEARLY AND PRECISELY THE ROUTE OF THE CLAIMED PUBLIC RIGHT OF WAY ON THE ATTACHED MAP.

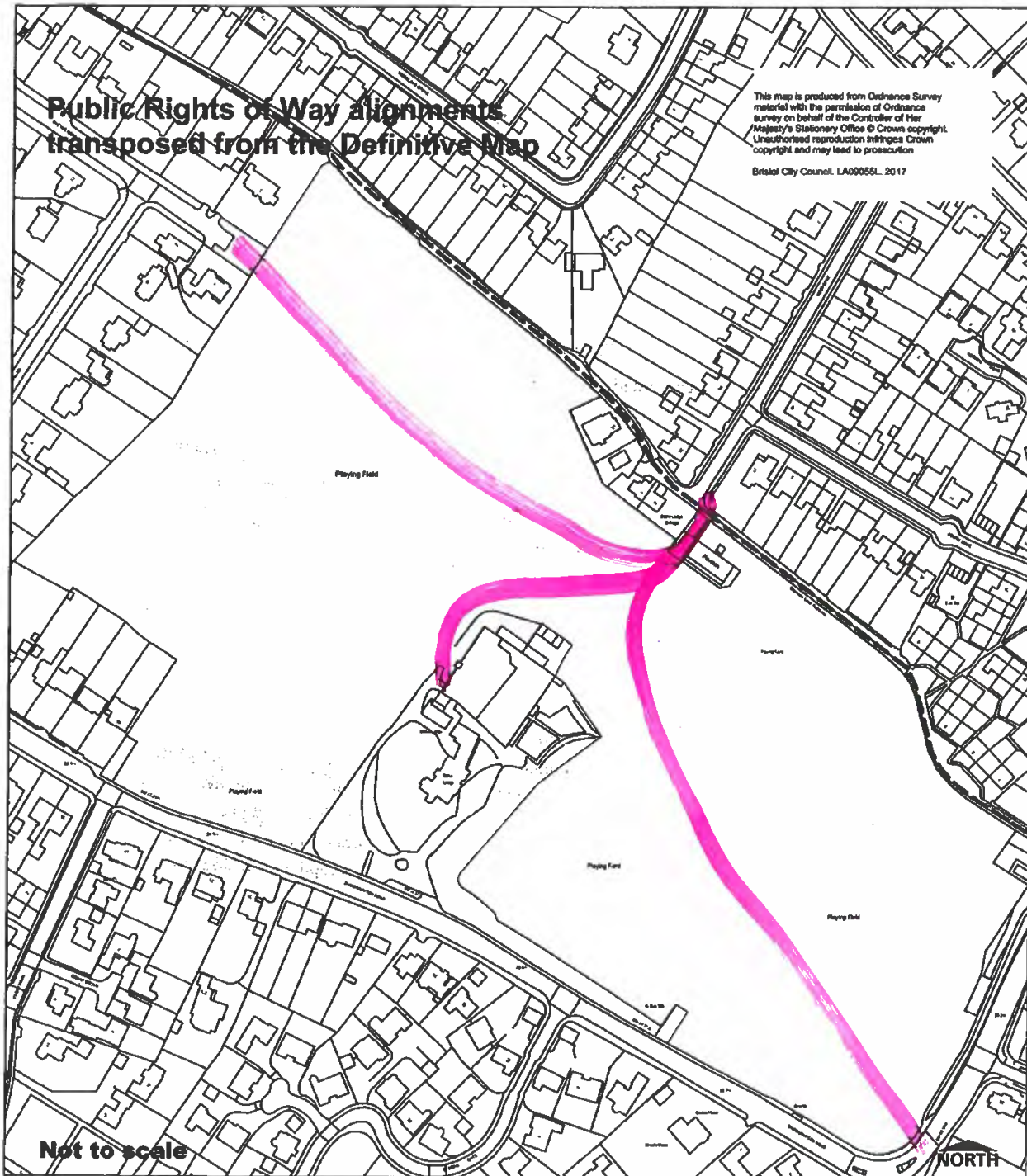
If appropriate, signature of person taking this statement:

Signed: ..... Dated: .....

# Public Rights of Way alignments transposed from the Definitive Map

This map is produced from Ordnance Survey material with the permission of Ordnance Survey on behalf of the Controller of Her Majesty's Stationary Office © Crown copyright. Unauthorised reproduction infringes Crown copyright and may lead to prosecution

Bristol City Council. LA00055L. 2017



Please mark the route clearly above, and then sign and date below.

.....  
[Redacted Signature]

.....  
22/6/18  
.....

Please return your completed form to the coordinator of this claim or:  
Public Rights of Way Officer,  
Transport Service,  
Bristol City Council,  
P.O. Box 3176  
Bristol  
BS3 9FS



**Public Rights of Way Evidence Form - Form 7**  
**APPLICATION FOR MODIFICATION OF THE DEFINITIVE MAP AND STATEMENT**  
**Wildlife and Countryside Act 1981**



NOTES FOR GUIDANCE PROVIDED WITH THIS FORM - PLEASE READ CAREFULLY

Note: The object of this enquiry is to reach the truth of the matter. You are asked to answer the questions as fully as possible and not keep back any information whether for or against the proposed modification. The information will be used to assist in establishing the status of the way. The information will become public and may be tested by way of cross examination at any Inquiry. Your evidence will be available to the public 3 days prior to the relevant Public Rights of Way and Green's Committee meeting of the City Council.

Full Name: [REDACTED] Tel No: (day) [REDACTED]  
 Date of Birth: 15/5/80 Tel No: (eve) [REDACTED]  
 Address: [REDACTED] COOMBE LANE Occupation: MARKETING MANAGER  
 BRISTOL BS9 2BG E-mail: [REDACTED]

1. Path Details:  
 1.1. Locality: STONE LODGE, STONE BISHOP

1.2. Believed Status of Path: footpath / ~~bridleway~~ / ~~restricted byway~~ [delete as appropriate]

1.3. Description of Path: Please indicate route CLEARLY and PRECISELY on the attached map

From: COOMBE LANE / WEST DENE

To: SHIREHAMPTON ROAD / DRUID STONE AVENUE

If necessary, continue your answers on a separate sheet of paper.

2. Do you believe the way to be public?  Yes  No [delete as appropriate]

2.1. Upon what information do you base your belief?  
 MEMBERS OF THE PUBLIC USING THE FOOTPATH  
 ALWAYS USED IT

2.2. For how many years have you believed the way to be public? ALWAYS

3. How wide is the way? STRAIGHT ACROSS THE FIELD APPROX 2 METRES

4. Have you used the above way?  Yes  No [delete as appropriate]

If so:

4.1. During which years? SINCE I WAS 12 1992

4.2. How many times a year? ONCE A WEEK / YEAR

4.3. Were you travelling the whole length of the route? YES

4.4. Where were you going from and to? TO AND FROM MY PARENTS HOUSE TO MY SISTER'S STOPS

4.5. For what purpose? [e.g. business, pleasure, work] PLEASURE

4.6. By what means? [e.g. on foot, on horseback, with a vehicle] ON FOOT

4.7. Were you using the route as a member of an organised group?

Yes  No  [delete as appropriate]

5. Has the way always run over the same route or has it been diverted at any time?

ALWAYS THE SAME

If it has been diverted, give the details and dates: .....

6. Have there to your knowledge ever been on the way at any time (even if for a brief period) any:

6.1. Stiles? [state location] NO

6.2. Gates? [state if locked] NO

6.3. Notices? [e.g. saying "Private", "No Road", "No thoroughfare", "Trespassers will be prosecuted" or "This is not a Right of Way"? - if, YES what did they say?] NOT SINCE 1996

6.4. Other obstructions? [state nature and location]

NO

7. Who owns the land crossed by this route?

BRISTOL CITY COUNCIL

8. Were you working for any owner or occupier of the land crossed by the way at the time when you used it, or were you then a tenant of any such owner?

Yes  No  [delete as appropriate]

If so:

8.1. Give particulars and dates: N/A

8.2. Say whether the owner or occupier ever gave you instructions as to the use of the way by the public and, if so, what the instructions were:

N/A

9. Have you ever obtained permission to use this route?

Yes  No  [delete as appropriate]

9.1. If so from whom? N/A

9.2. When? N/A

10. Have you ever been stopped or turned back when using the way, or do you know of anyone else having been prevented from using it?

Yes  No  [delete as appropriate]

10.1. If yes, give dates and particulars: ..... N/A

11. Has anyone ever told you the route was not public? Yes  No  [delete as appropriate]

11.1. If yes, give dates and particulars: ..... N/A

12. Did an owner or tenant of the land crossed by the way, or anyone in his or her employment ever tell you that it was not public? Yes  No  [delete as appropriate]

12.1. If yes, give dates and particulars: ..... N/A

13. Do you believe the owner or occupier was aware that the public were using the way? Yes  No  [delete as appropriate]

13.1. If yes, why? ..... ACCESS OPEN AT ALL TIMES

14. Have you ever enjoyed a private right along the route in question? For example, due to your ownership of land or property nearby. NO

15. Do you know of anyone else who has used the route? If YES, please give names and addresses. NUMEROUS OTHER RESIDENTS OF THE AREA SEE OTHER FORMS SUBMITTED

16. Please give any further particulars/relevant information:

**DECLARATION**

I am / I am not [delete as appropriate] willing to attend a hearing, public inquiry or court to give evidence of this matter, should this prove to be necessary.

I hereby certify that to the best of my knowledge and belief the facts that I have stated are true.

Signed: ..... Dated: 22/6/18

Print Name: .....

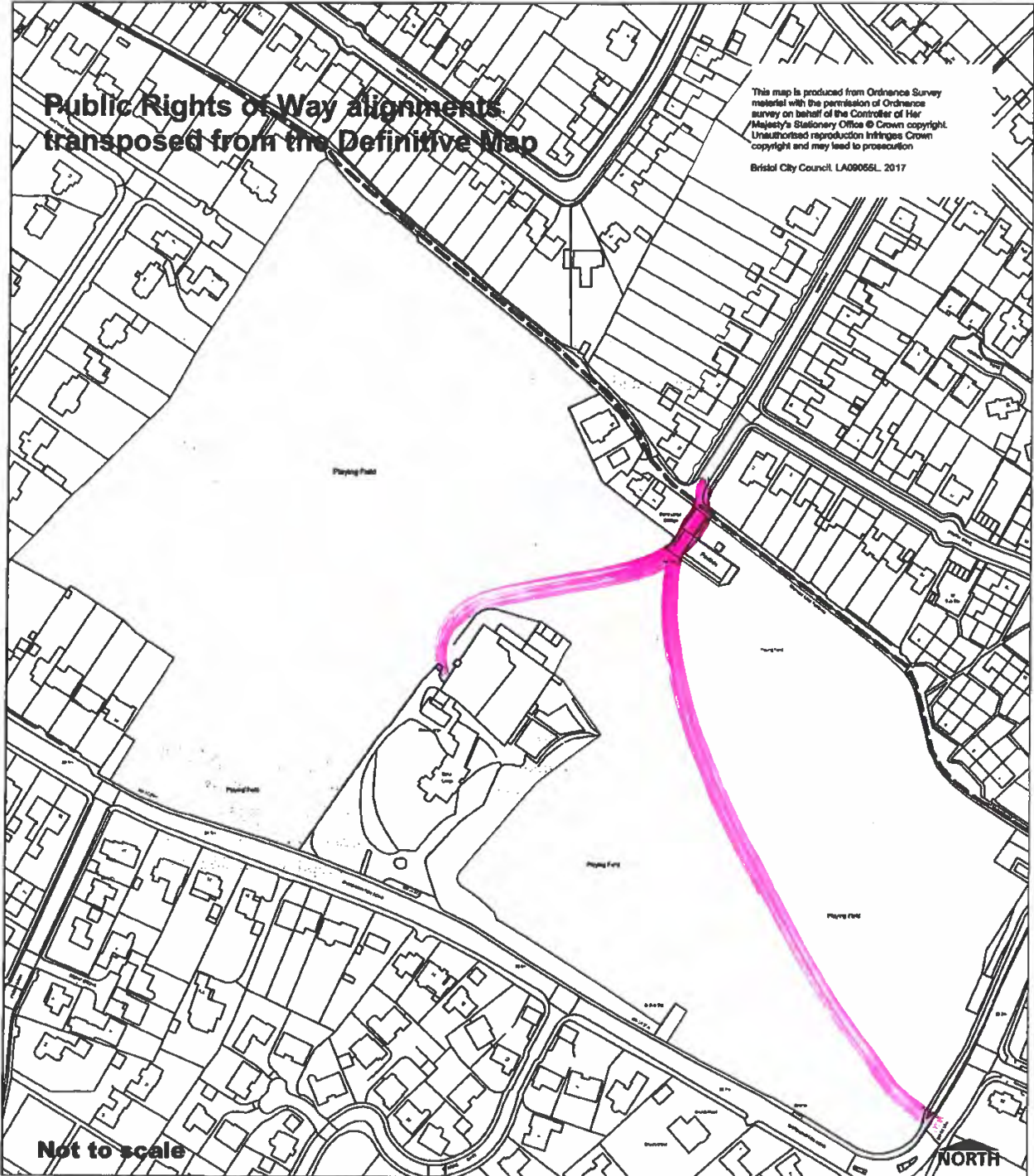
NOTE: PLEASE REMEMBER TO MARK CLEARLY AND PRECISELY THE ROUTE OF THE CLAIMED PUBLIC RIGHT OF WAY ON THE ATTACHED MAP.

If appropriate, signature of person taking this statement:

Signed: ..... Dated: .....

**Public Rights of Way alignments  
transposed from the Definitive Map**

This map is produced from Ordnance Survey material with the permission of Ordnance Survey on behalf of the Controller of Her Majesty's Stationery Office © Crown copyright. Unauthorised reproduction infringes Crown copyright and may lead to prosecution.  
Bristol City Council LA08065L 2017



Not to scale

NORTH

Please mark the route clearly above, and then sign and date below.

[Redacted signature]

22/6/18

Please return your completed form to the coordinator of this claim or:  
Public Rights of Way Officer,  
Transport Service,  
Bristol City Council,  
P.O. Box 3176  
Bristol  
BS3 9FS



**Public Rights of Way Evidence Form - Form 7**  
**APPLICATION FOR MODIFICATION OF THE DEFINITIVE MAP AND STATEMENT**  
**Wildlife and Countryside Act 1981**



NOTES FOR GUIDANCE PROVIDED WITH THIS FORM - PLEASE READ CAREFULLY

Note: The object of this enquiry is to reach the truth of the matter. You are asked to answer the questions as fully as possible and not keep back any information whether for or against the proposed modification. The information will be used to assist in establishing the status of the way. The information will become public and may be tested by way of cross examination at any Inquiry. Your evidence will be available to the public 3 days prior to the relevant Public Rights of Way and Green's Committee meeting of the City Council.

Full Name: [redacted] ..... Tel No: (day) [redacted]  
 Date of Birth: 12-8-1968 ..... Tell No: (eve) [redacted]  
 Address: [redacted] STAKE LODGE COTT, Occupation: T A STAKE BISHOP PRIMARILY  
 WEST DENE, STAKE BISHOP ..... E-mail: [redacted]

1. Path Details:  
 1.1. Locality: Stoke lodge playing field, Stove Bishop

1.2. Believed Status of Path: footpath / ~~byway~~ / ~~restricted byway~~ [delete as appropriate]

1.3. Description of Path: Please indicate route CLEARLY and PRECISELY on the attached map

From: yellow path to red path  
 To: .....

If necessary, continue your answers on a separate sheet of paper.

2. Do you believe the way to be public? Yes / ~~No~~ [delete as appropriate]

2.1. Upon what information do you base your belief?  
 I have lived on the field since my dad was caretaker at stake lodge in 1977. There has always been right of way to public since then at least.

2.2. For how many years have you believed the way to be public? Since 1977 - 41 years

3. How wide is the way? a couple of feet / metres

4. Have you used the above way? Yes / ~~No~~ [delete as appropriate]

If so:

4.1. During which years? Since 1977

4.2. How many times a year? Weekly

4.3. Were you travelling the whole length of the route? Yes from my gate leading onto stake lodge or w. Dene gate

4.4. Where were you going from and to? Work, Stake lodge or local shops or bus stop

4.5. For what purpose? [e.g. business, pleasure, work] business, learning & essential shopping

4.6. By what means? (e.g. on foot, on horseback, with a vehicle) foot

4.7. Were you using the route as a member of an organised group? ~~Yes~~ No [delete as appropriate]

5. Has the way always run over the same route or has it been diverted at any time?

Since 1977 always ran the same way  
Sometimes have to avoid football gates  
If it has been diverted, give the details and dates: .....

6. Have there to your knowledge ever been on the way at any time (even if for a brief period) any:

6.1. Stiles? [state location] ..... No

6.2. Gates? [state if locked] ..... West Dene had a gate - not locked. our personal gate is front entrance to our house

6.3. Notices? [e.g. saying "Private", "No Road", "No thoroughfare", "Trespassers will be prosecuted" or "This is not a Right of Way"? - if, YES what did they say?] ..... Notice by West Dene saying no trespassers but groundstren never challenge anyone or dogwalkers ever

6.4. Other obstructions? [state nature and location] ..... when a dog was killed by a tractor!  
Tree stump on floor at cheyne rd but not across entrance.

7. Who owns the land crossed by this route? ..... Bristol city Council as grounds to Stove ldy

8. Were you working for any owner or occupier of the land crossed by the way at the time when you used it, or were you then a tenant of any such owner? ~~Yes~~ No [delete as appropriate] ..... I personally wasn't but my dad was until he died or the council sold me the house with access to field in 1984. I have lived in the house since 1977.

8.1. Give particulars and dates: ..... Dad Caratauer 1977-1983. Me owning the house from 1984

8.2. Say whether the owner or occupier ever gave you instructions as to the use of the way by the public and, if so, what the instructions were: ..... Groundstren always allowed anyone except golf players.

9. Have you ever obtained permission to use this route? Yes ~~No~~ [delete as appropriate] ..... By "not" writing in my deeds that I cannot use my personal gate onto field unlike my neighbours deeds.

9.1. If so from whom? ..... Bristol city Council

9.2. When? ..... 1984

10. Have you ever been stopped or turned back when using the way, or do you know of anyone else having been prevented from using it? ~~Yes~~ / No [delete as appropriate] ..... Never since 1977

My Deeds state I have permission to cross over or park on Ebenezer Lane and so literally if this was stopped access on route yellow or Red path would be my only access to my house. In front of our house from the field.

10.1. If yes, give dates and particulars: /

11. Has anyone ever told you the route was not public? ~~Yes~~ No [delete as appropriate]  
Not even when I was a student at Cotham & came to use the field with public also on the field

11.1. If yes, give dates and particulars: /

12. Did an owner or tenant of the land crossed by the way, or anyone in his or her employment ever tell you that it was not public? ~~Yes~~ No [delete as appropriate]  
Never

12.1. If yes, give dates and particulars: /

13. Do you believe the owner or occupier was aware that the public were using the way? Yes / ~~No~~ [delete as appropriate]  
Yes. My father & groundsman used to discuss it as Dad would talk to people being "loud" of an evening & nothing was ever followed up. Access is

13.1. If yes, why? 24/7

14. Have you ever enjoyed a private right along the route in question? For example, due to your ownership of land or property nearby.

Not in writing

15. Do you know of anyone else who has used the route? If YES, please give names and addresses.

Mr & Mrs [redacted], [redacted] Stoke Lodge Cott, Bristol  
other Neighbours have already submitted forms

16. Please give any further particulars/relevant information:

The field has always had routes for dog walkers, people exercising, people down to work, people taking a short cut between roads and for various other reasons, including the access to Stoke Lodge itself.

**DECLARATION**

I am ~~Willing~~ [delete as appropriate] willing to attend a hearing, public inquiry or court to give evidence of this matter, should this prove to be necessary.

I hereby certify that to the best of my knowledge and belief the facts that I have stated are true.

Signed: [redacted] Dated: 5-6-18

Print Name [redacted]

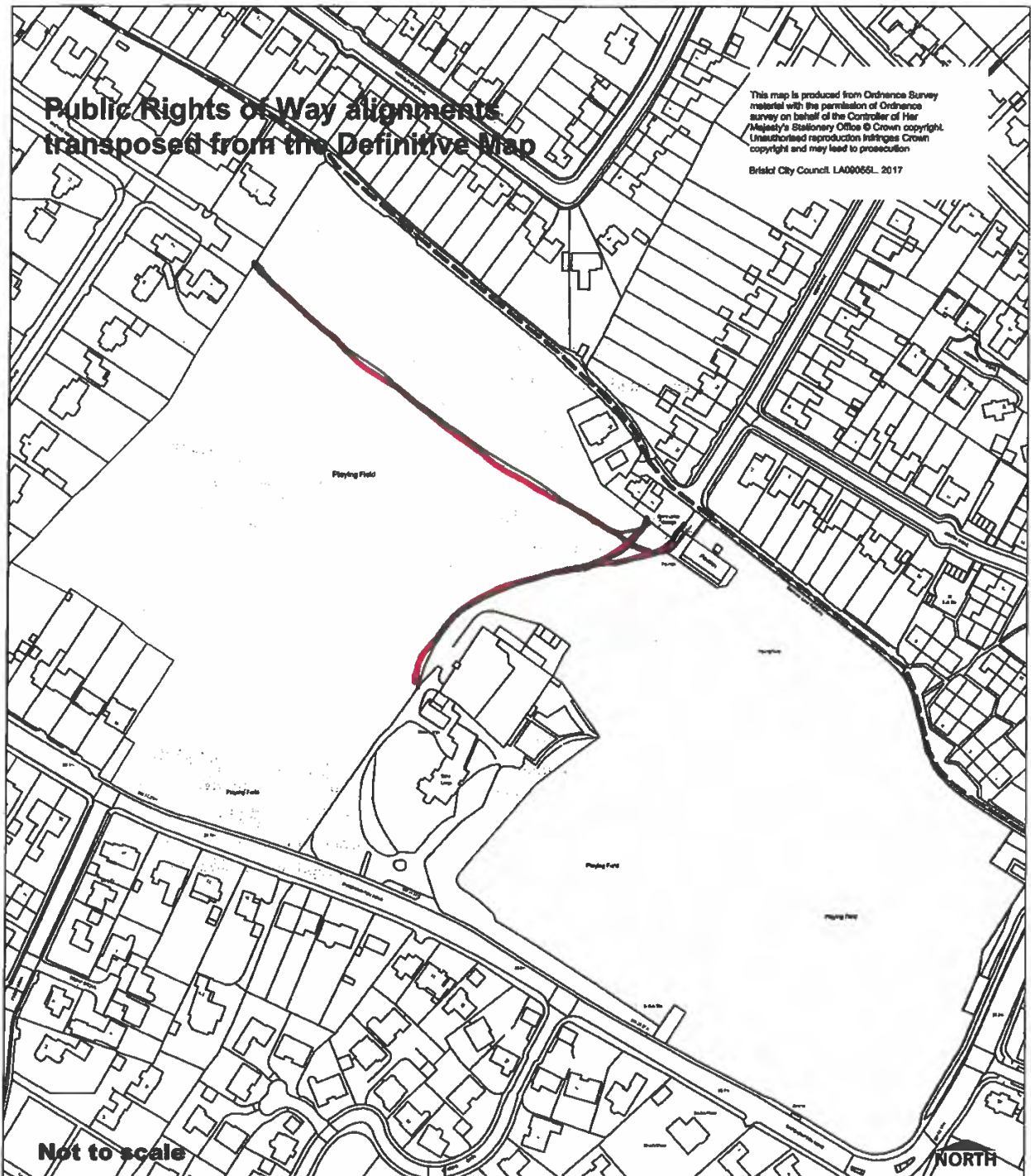
NOTE: PLEASE REMEMBER TO MARK CLEARLY AND PRECISELY THE ROUTE OF THE CLAIMED PUBLIC RIGHT OF WAY ON THE ATTACHED MAP.

If appropriate, signature of person taking this statement:

Signed: N/A Dated:

**Public Rights of Way alignments  
transposed from the Definitive Map**

This map is produced from Ordnance Survey  
material with the permission of Ordnance  
survey on behalf of the Controller of Her  
Majesty's Stationery Office © Crown copyright.  
Unauthorised reproduction infringes Crown  
copyright and may lead to prosecution  
Bristol City Council LA00055L 2017



**Not to scale**

Please mark the route clearly above, and then sign and date below.

[Redacted signature]

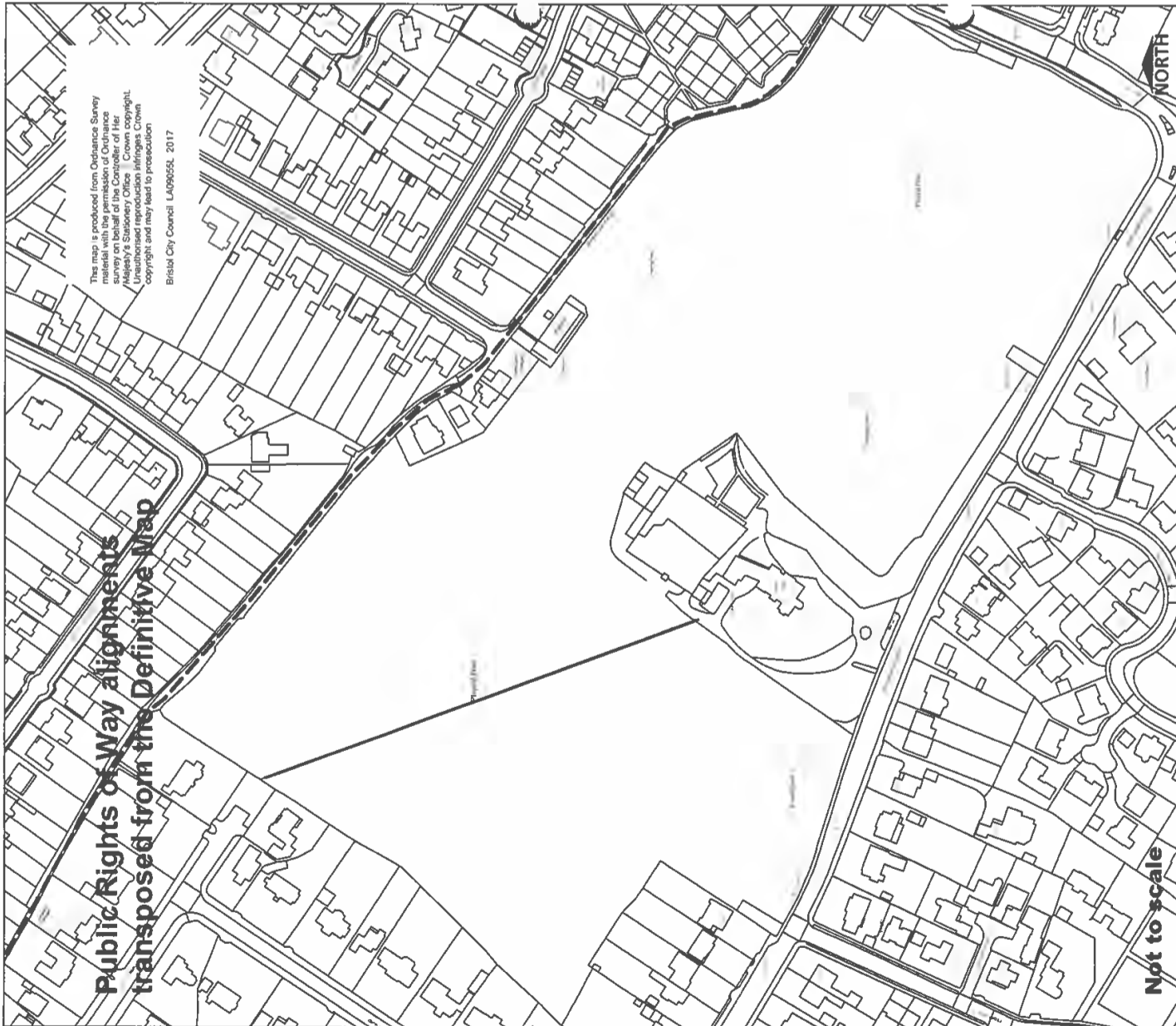
15-6-18

Please return your completed form to the coordinator of this claim or:  
Public Rights of Way Officer,  
Transport Service,  
Bristol City Council,  
P.O. Box 3176  
Bristol  
BS3 9FS



## **Appendix 6.5**

# **Appendix 5 to the PROW Consultant's Report to Committee**



Please return your completed form to the coordinator of this claim or:  
 Public Rights of Way Officer,  
 Transport Service,  
 Bristol City Council,  
 P.O. Box 3176  
 Bristol  
 BS3 9FS

17/4/18

**Public Rights of Way Evidence Form - Form 7**  
**APPLICATION FOR MODIFICATION OF THE DEFINITIVE MAP AND STATEMENT**  
**Wildlife and Countryside Act 1981**

**BRISTOL CITY COUNCIL**

NOTES FOR GUIDANCE PROVIDED WITH THIS FORM - PLEASE READ CAREFULLY

Note: The object of this enquiry is to reach the truth of the matter. You are asked to answer the questions as fully as possible and not keep back any information whether for or against the proposed modification. The information will be used to assist in establishing the status of the way. The information will become public and may be tested by way of cross examination at any inquiry. Your evidence will be available to the public 3 days prior to the relevant Public Rights of Way and Green's Committee meeting of the City Council.

Full Name: [REDACTED] Tel No: (day) [REDACTED]  
 Date of Birth: 16.10.1945 Tel No: (eve) [REDACTED]  
 Address: [REDACTED] Occupation: RETIRED  
 BRISTOL BS9 1SE E-mail: [REDACTED]

1. Path Details:  
 1.1. Locality: STOKE LODGE, STOKE BISHOP, BS9  
 1.2. Believed Status of Path: footpath ~~bridleway~~ ~~restricted byway~~ *(delete as appropriate)*  
 1.3. Description of Path: Please indicate route CLEARLY and PRECISELY on the attached map  
 From: CHEYNE ROAD TO STOKE LODGE  
 To: STOKE LODGE HOUSE

If necessary, continue your answers on a separate sheet of paper.

2. Do you believe the way to be public?  Yes  No *(delete as appropriate)*
- 2.1. Upon what information do you base your belief?  
HAVE NEVER SEEN ANY SIGNS INDICATING THAT THE PATH, AND THE PARKLAND WHICH IT CROSSES, MAY BE OTHER THAN PUBLIC, AND HAVE NEVER BEEN CHALLENGED WHEN USING IT.
- 2.2. For how many years have you believed the way to be public? 24 YEARS
3. How wide is the way? APPROX 2meters WIDE, STRAIGHT ACROSS THE FIELD
4. Have you used the above way?  Yes  No *(delete as appropriate)*

- If so:
- 4.1. During which years? FROM 1994 to 2018
- 4.2. How many times a year? APPROX. 50 TIMES/YEAR
- 4.3. Were you travelling the whole length of the route? YES
- 4.4. Where were you going from and to? CIRCULAR WALK AROUND STOKE BISHOP
- 4.5. For what purpose? (e.g. business, pleasure, work) PLEASURE, EXERCISE
- 4.6. By what means? (e.g. on foot, on horseback, with a vehicle) ON FOOT



4.7. Were you using the route as a member of an organised group? ~~Yes~~  No [delete as appropriate]

5. Has the way always run over the same route or has it been diverted at any time? NEVER DIVERTED

If it has been diverted, give the details and dates: .....

6. Have there to your knowledge ever been on the way at any time (even if for a brief period) any:

6.1. Stiles? [state location] NO

6.2. Gates? [state if locked] NO

6.3. Notices? [e.g. saying "Private", "No Road", "No thoroughfare", "Trespassers will be prosecuted" or "This is not a Right of Way"? - if YES what did they say?] NOT TO MY KNOWLEDGE

6.4. Other obstructions? [state nature and location]

7. Who owns the land crossed by this route? FALLEN TREE TRUNK AT CHERYNE ROAD. BRISTOL CITY COUNCIL

8. Were you working for any owner or occupier of the land crossed by the way at the time when you used it, or were you then a tenant of any such owner? Yes  No [delete as appropriate]

If so. 8.1. Give particulars and dates: N/A

8.2. Say whether the owner or occupier ever gave you instructions as to the use of the way by the public and, if so, what the instructions were: N/A

9. Have you ever obtained permission to use this route? Yes  No [delete as appropriate]

9.1. If so from whom? N/A

9.2. When? N/A

10. Have you ever been stopped or turned back when using the way, or do you know of anyone else having been prevented from using it? Yes  No [delete as appropriate]

10.1. If yes, give dates and particulars: N/A

11. Has anyone ever told you the route was not public? Yes  No [delete as appropriate]

11.1. If yes, give dates and particulars: N/A

12. Did an owner or tenant of the land crossed by the way, or anyone in his or her employment ever tell you that it was not public? Yes  No [delete as appropriate]

12.1. If yes, give dates and particulars: N/A

13. Do you believe the owner or occupier was aware that the public were using the way? Yes  No [delete as appropriate]

13.1. If yes, why? ACCESS ALWAYS OPEN 24/7

14. Have you ever enjoyed a private right along the route in question? For example, due to your ownership of land or property nearby. NO

15. Do you know of anyone else who has used the route? If YES, please give names and addresses. NUMEROUS OTHER LOCAL RESIDENTS WHO ARE SUBMITTING EVIDENCE FORMS SEPARATELY

16. Please give any further particulars/relevant information:

**DECLARATION**

I am / I am not [delete as appropriate] willing to attend a hearing, public inquiry or court to give evidence of this matter, should this prove to be necessary.

I hereby certify that I have the best of my knowledge and belief the facts that I have stated are true.

Signed: [Signature] Dated: 17/4/2018

Print Name: [Redacted]

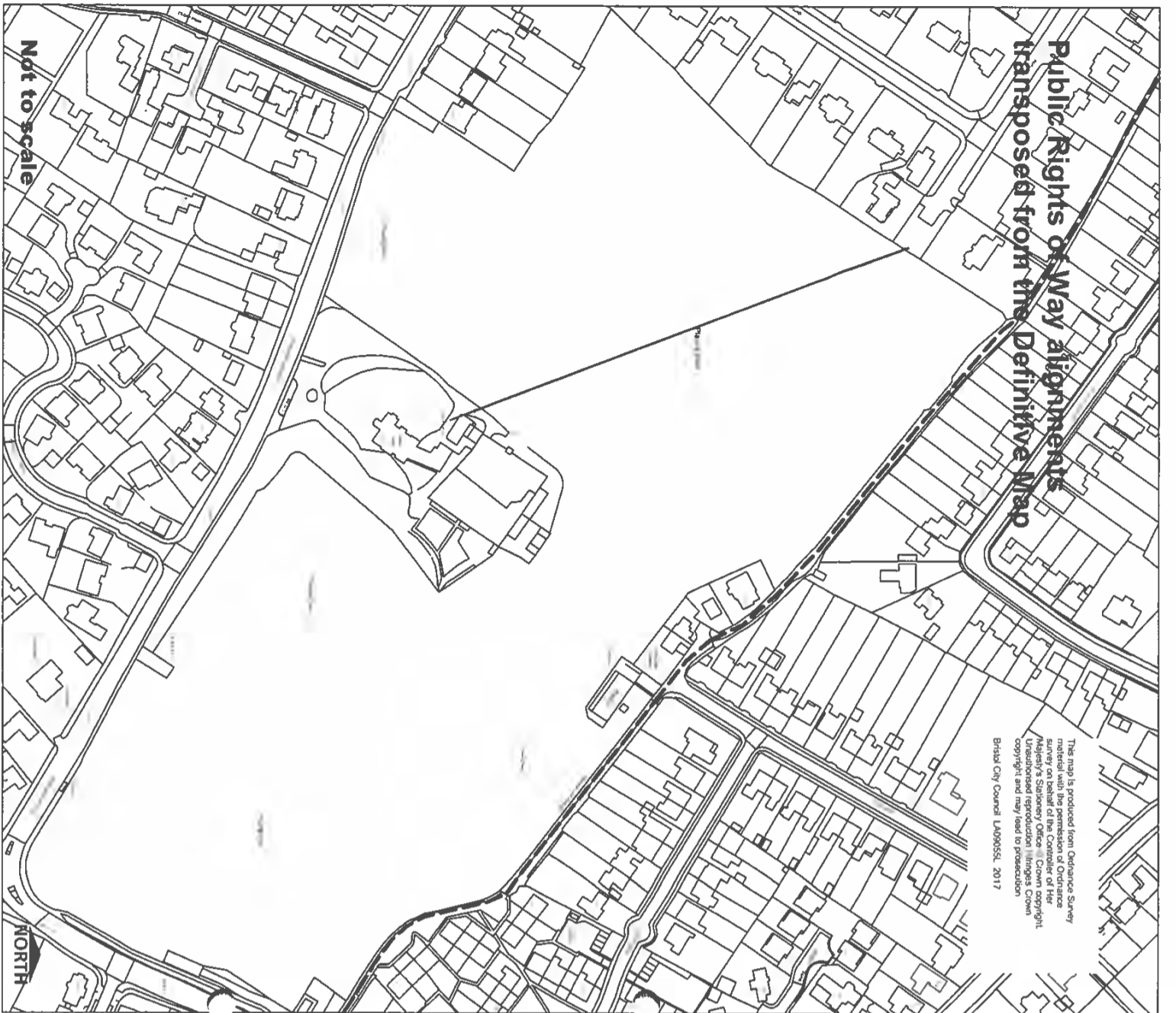
NOTE: PLEASE REMEMBER TO MARK CLEARLY AND PRECISELY THE ROUTE OF THE CLAIMED PUBLIC RIGHT OF WAY ON THE ATTACHED MAP.

If appropriate, signature of person taking this statement:

Signed: [Signature] Dated: [Signature]

**Public Rights of Way alignments  
transposed from the Definitive Map**

The map is produced from Ordnance Survey material with the permission of Ordnance Survey. It is a reproduction of the Master's Stationery Office Crown copyright. Unauthorised reproduction is illegal. Crown copyright and may lead to prosecution.  
Bristol City Council LA09055, 2017



Please mark the route clearly above, and then sign and date below.

Please return your completed form to the coordinator of this claim or:  
Public Rights of Way Officer

Transport Service,  
Bristol City Council,  
P.O. Box 3176  
Bristol  
BS3 9FS

17 April '18



**Public Rights of Way Evidence Form - Form 7  
APPLICATION FOR MODIFICATION OF THE DEFINITIVE MAP AND STATEMENT  
Wildlife and Countryside Act 1981**

NOTES FOR GUIDANCE PROVIDED WITH THIS FORM - PLEASE READ CAREFULLY



Note: The object of this enquiry is to reach the truth of the matter. You are asked to answer the questions as fully as possible and not keep back any information whether for or against the proposed modification. The information will be used to assist in establishing the status of the way. The information will become public and may be tested by way of cross examination at any inquiry. Your evidence will be available to the public 3 days prior to the relevant Public Rights of Way and Green's Committee meeting of the City Council.

Full Name: [Redacted] Tel No: (day) [Redacted]

Date of Birth: 08-05-1951 Tel No: (eve) [Redacted]

Address: OLD SNEED AVE Occupation: RETIRED

Bristol BS9 1SE E-mail: [Redacted]

1. Path Details: Stoke Lodge - Stoke Bishop BS9

1.1. Locality: Stoke Lodge - Stoke Bishop BS9

1.2. Believed Status of Path: footpath / bridleway / restricted byway [delete as appropriate]

1.3. Description of Path: Please indicate route CLEARLY and PRECISELY on the attached map

From: CHEYNE ROAD To: STROKE LODGE HOUSE

If necessary, continue your answers on a separate sheet of paper.

2. Do you believe the way to be public?  Yes  No [delete as appropriate]

2.1. Upon what information do you base your belief?

There are no visible signs to say that the path is not public, I have never seen anyone stopped you walking there.

2.2. For how many years have you believed the way to be public? 24 YEARS

3. How wide is the way? 2 metres approx.

4. Have you used the above way?  Yes  No [delete as appropriate]

If so: 4.1. During which years? 1994 - 2018

4.2. How many times a year? Several times a week

4.3. Were you travelling the whole length of the route? Yes

4.4. Where were you going from and to? From my home to park and back home

4.5. For what purpose? (e.g. business, pleasure, work) Exercise & walking my dogs

4.6. By what means? (e.g. on foot, on horseback, with a vehicle) on foot

4.6. By what means? (e.g. on foot, on horseback, with a vehicle) on foot

4.7. Were you using the route as a member of an organised group? ~~Yes~~  No [delete as appropriate]

5. Has the way always run over the same route or has it been diverted at any time?   
 No diversions that I can recall

If it has been diverted, give the details and dates:

6. Have there to your knowledge ever been on the way at any time (even if for a brief period) any:

6.1. Stiles? [state location] No

6.2. Gates? [state if locked] No

6.3. Notices? [e.g. saying "Private", "No Road", "No Thoroughfare", "Trespassers will be prosecuted" or "This is not a Right of Way"? - If YES what did they say?]

6.4. Other obstructions? [state nature and location]

7. Who owns the land crossed by this route?   
 Fallen Tree at Geyne Rd   
 Bristol City Council

8. Were you working for any owner or occupier of the land crossed by the way at the time when you used it, or were you then a tenant of any such owner?   
 Yes  No [delete as appropriate]

If so:   
 8.1. Give particulars and dates: N/A

8.2. Say whether the owner or occupier ever gave you instructions as to the use of the way by the public and, if so, what the instructions were:   
 N/A

9. Have you ever obtained permission to use this route?   
 Yes  No [delete as appropriate]

9.1. If so from whom? N/A

9.2. When? N/A

10. Have you ever been stopped or turned back when using the way, or do you know of anyone else having been prevented from using it?   
 Yes  No [delete as appropriate]

10.1. If yes, give dates and particulars: N/A

11. Has anyone ever told you the route was not public?   
 Yes  No [delete as appropriate]

11.1. If yes, give dates and particulars: N/A

12. Did an owner or tenant of the land crossed by the way, or anyone in his or her employment ever tell you that it was not public?   
 Yes  No [delete as appropriate]

12.1. If yes, give dates and particulars: N/A

13. Do you believe the owner or occupier was aware that the public were using the way?   
 Yes  No [delete as appropriate]

13.1. If yes, why? No barriers to entry - open 24/7

14. Have you ever enjoyed a private right along the route in question? For example, due to your ownership of land or property nearby.   
 No

15. Do you know of anyone else who has used the route? If YES, please give names and addresses.   
 Most local residents use the path and paths and are submitting their own claims.

16. Please give any further particulars/relevant information:

**DECLARATION**

I am / I am not [delete as appropriate] willing to attend a hearing, public inquiry or court to give evidence of this matter, should this prove to be necessary.

I hereby certify that to the best of my knowledge and belief the facts that I have stated are true.

Signed: [Redacted] Dated: 17 April 2018

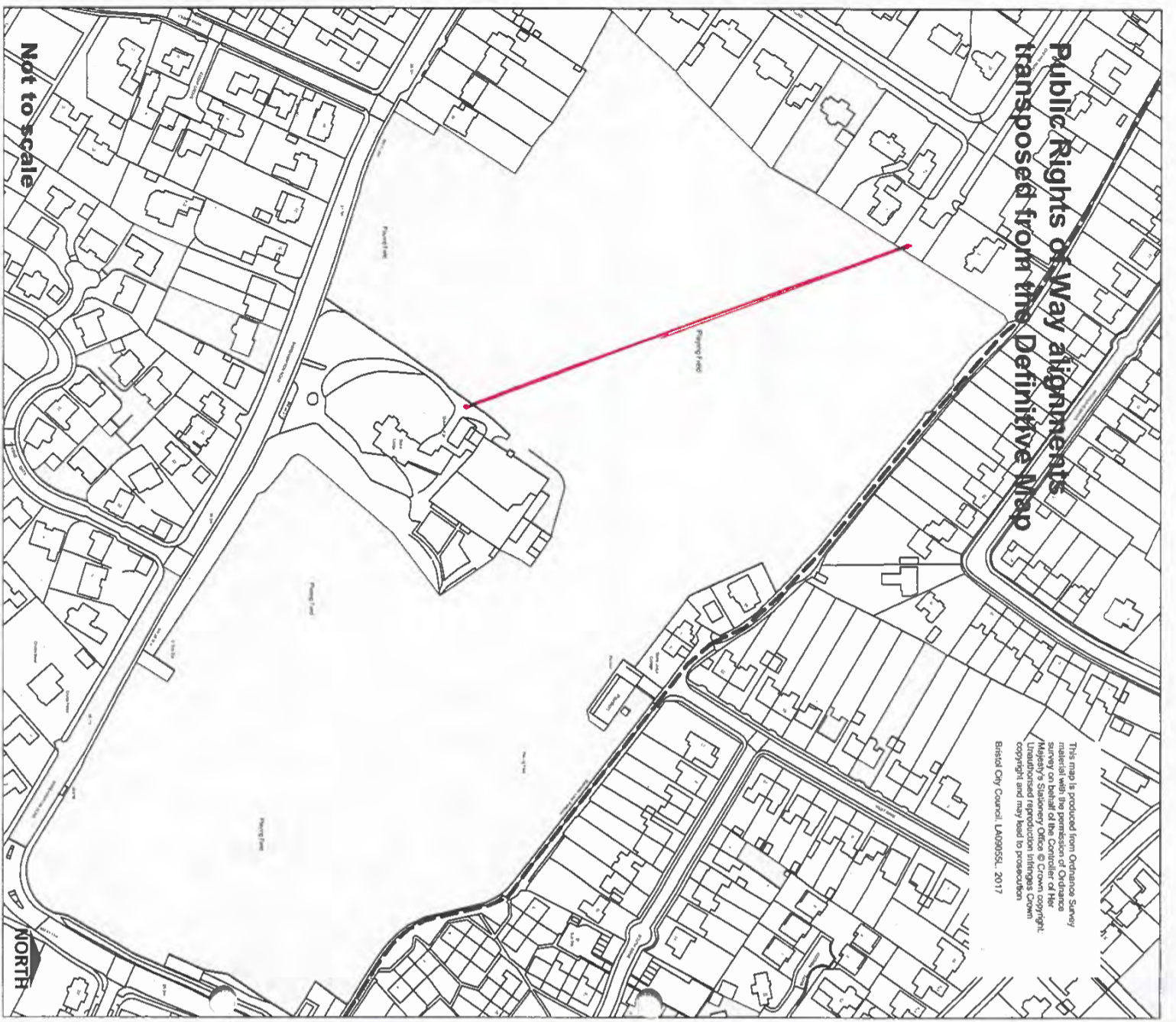
Print Name: [Redacted]

NOTE: PLEASE REMEMBER TO MARK CLEARLY AND PRECISELY THE ROUTE OF THE CLAIMED PUBLIC RIGHT OF WAY ON THE ATTACHED MAP.

If appropriate, signature of person taking this statement:

Signed: Dated:

**Public Rights of Way alignments  
transposed from the Definitive Map**



Please mark the route clearly above, and then sign and date below.

Public Rights of Way Officer,  
Transport Service,  
Bristol City Council,  
P.O. Box 3176  
Bristol  
BS3 9FS

20-4-2018



**Public Rights of Way Evidence Form - Form 7  
APPLICATION FOR MODIFICATION OF THE DEFINITIVE MAP AND STATEMENT  
Wildlife and Countryside Act 1981**

NOTES FOR GUIDANCE PROVIDED WITH THIS FORM - PLEASE READ CAREFULLY

Note: The object of this enquiry is to reach the truth of the matter. You are asked to answer the questions as fully as possible and not keep back any information whether for or against the proposed modification. The information will be used to assist in establishing the status of the way. The information will become public and may be tested by way of cross examination at any inquiry. Your evidence will be available to the public 3 days prior to the relevant Public Rights of Way and Green's Committee meeting of the City Council.

Full Name: [REDACTED] Tel No: (day) [REDACTED]

Date of Birth: 5-11-1927 Tel No: (eve) [REDACTED]

Address: [REDACTED] Occupation: RETIRED

[REDACTED] E-mail: [REDACTED]

1. Path Details: STAKE LODGE, STAKE BISHOP

1.1. Locality: STAKE LODGE, STAKE BISHOP

1.2. Believed Status of Path: footpath [REDACTED] [delete as appropriate]

1.3. Description of Path: Please indicate route CLEARLY and PRECISELY on the attached map

From: STAKE LODGE HOUSE

To: CHEYNE ROAD

If necessary, continue your answers on a separate sheet of paper.

2. Do you believe the way to be public? Yes [REDACTED] [delete as appropriate]

2.1. Upon what information do you base your belief?  
USE HAS NOT BEEN CHALLENGED.  
USED CONSTANTLY BY OTHER LOCAL RESIDENTS.

2.2. For how many years have you believed the way to be public? MORE THAN 20 YEARS

3. How wide is the way? APPROX 6 FEET

4. Have you used the above way? Yes [REDACTED] [delete as appropriate]

If so:  
4.1. During which years? FROM 1997 TO PRESENT TIME

4.2. How many times a year? ON AVERAGE, 24 TIMES

4.3. Were you travelling the whole length of the route? YES

4.4. Where were you going from and to? STAKE LODGE HOUSE TO SHIREHAMPTON ROAD SHOPS, OR AS PART OF A CIRCULAR WALK

4.5. For what purpose? [e.g. business, pleasure, work] PLEASURE OR SHOPPING

4.6. By what means? [e.g. on foot, on horseback, with a vehicle] ON FOOT



4.7. Were you using the route as a member of an organised group?  / No [delete as appropriate]

5. Has the way always run over the same route or has it been diverted at any time?

*YES EXCEPT WHEN FOOTBALL WAS BEING PLAYED ON LOWER FIELD*

If it has been diverted, give the details and dates: .....

6. Have there to your knowledge ever been on the way at any time (even if for a brief period) any:

6.1. Stiles? [state location] ..... *NO*

6.2. Gates? [state if locked] ..... *NO*

6.3. Notices? [e.g saying "Private", "No Road", "No thoroughfare", "Trespassers will be prosecuted" or "This is not a Right of Way"? - if, YES what did they say?] ..... *NOT SINCE 1996*

6.4. Other obstructions? [state nature and location] .....

7. Who owns the land crossed by this route? .....

*BRISTOL CITY COUNCIL*

8. Were you working for any owner or occupier of the land crossed by the way at the time when you used it, or were you then a tenant of any such owner?  / No [delete as appropriate]

If so:  
8.1. Give particulars and dates: .....

8.2. Say whether the owner or occupier ever gave you instructions as to the use of the way by the public and, if so, what the instructions were: .....

9. Have you ever obtained permission to use this route?  / No [delete as appropriate]

9.1. If so from whom? .....

9.2. When? .....

10. Have you ever been stopped or turned back when using the way, or do you know of anyone else having been prevented from using it?  / No [delete as appropriate]

10.1. If yes, give dates and particulars: .....

11. Has anyone ever told you the route was not public?  / No [delete as appropriate]

11.1. If yes, give dates and particulars: .....

12. Did an owner or tenant of the land crossed by the way, or anyone in his or her employment ever tell you that it was not public?  / No [delete as appropriate]

12.1. If yes, give dates and particulars: .....

13. Do you believe the owner or occupier was aware that the public were using the way?  / No [delete as appropriate]

13.1. If yes, why? ..... *ACCESS ALWAYS AVAILABLE*

14. Have you ever enjoyed a private right along the route in question? For example, due to your ownership of land or property nearby.

15. Do you know of anyone else who has used the route? If YES, please give names and addresses. ....

*MANY OTHER LOCAL RESIDENTS, SEE THEIR APPLICATIONS*

16. Please give any further particulars/relevant information: .....

*AS A LOCAL RESIDENT AND RATE PAYER I REGARD MYSELF AS A PART OWNER OF THIS CITY OWNED LAND WITH A RIGHT TO PASS THROUGH IT PROVIDED NO DAMAGE IS DONE OR NEGLIGENCE CAUSED.*

**DECLARATION**

I am / ~~I am~~ [delete as appropriate] willing to attend a hearing, public inquiry or court to give evidence of this matter, should this prove to be necessary.

I hereby certify that to the best of my knowledge and belief the facts that I have stated are true.

Signed:  Dated: *20-4-2018*

Print Name: 

NOTE: PLEASE REMEMBER TO MARK CLEARLY AND PRECISELY THE ROUTE OF THE CLAIMED PUBLIC RIGHT OF WAY ON THE ATTACHED MAP.

If appropriate, signature of person taking this statement:

Signed: ..... Dated: .....

**Public Rights of Way Evidence Form - Form 7**  
**APPLICATION FOR MODIFICATION OF THE DEFINITIVE MAP AND STATEMENT**  
**Wildlife and Countryside Act 1981**



NOTES FOR GUIDANCE PROVIDED WITH THIS FORM - PLEASE READ CAREFULLY

Note: The object of this enquiry is to reach the truth of the matter. You are asked to answer the questions as fully as possible and not keep back any information whether for or against the proposed modification. The information will be used to assist in establishing the status of the way. The information will become public and may be tested by way of cross examination at any Inquiry. Your evidence will be available to the public 3 days prior to the relevant Public Rights of Way and Green's Committee meeting of the City Council.

Full Name: [REDACTED] ..... Tel No: (day) ... [REDACTED] .....  
 Date of Birth: 26/4/69 ..... Tell No: (eve) " .....  
 Address: [REDACTED] STONE LODGE ROAD ..... Occupation: Doctor .....  
 ..... E-mail: [REDACTED] .....

Path Details:

1.1. Locality: STONE LODGE, STONE BISHOP .....

1.2. Believed Status of Path: footpath / bridleway / restricted byway [delete as appropriate]

1.3. Description of Path: Please indicate route CLEARLY and PRECISELY on the attached map

From: CHEYNE ROAD .....

To: STONE LODGE HOUSE .....

If necessary, continue your answers on a separate sheet of paper.

2. Do you believe the way to be public?  Yes  No [delete as appropriate]

2.1. Upon what information do you base your belief?  
 No signage .....

2.2. For how many years have you believed the way to be public? 2005 since arrived .....

3. How wide is the way? 2 metres .....

4. Have you used the above way?  Yes  No [delete as appropriate]

If so:

4.1. During which years? Every year since 2005 .....

4.2. How many times a year? 30 .....

4.3. Were you travelling the whole length of the route? YES .....

4.4. Where were you going from and to? Home to Stone lodge .....

4.5. For what purpose? [e.g. business, pleasure, work] Pleasure .....

4.6. By what means? (e.g. on foot, on horseback, with a vehicle) Foot .....

4.7. Were you using the route as a member of an organised group?

Yes /  No [delete as appropriate]

5. Has the way always run over the same route or has it been diverted at any time?

Minor diversion

If it has been diverted, give the details and dates:

Football on Saturdays

6. Have there to your knowledge ever been on the way at any time (even if for a brief period) any:

6.1. Stiles? [state location]

No

6.2. Gates? [state if locked]

No

6.3. Notices? [e.g. saying "Private", "No Road", "No thoroughfare", "Trespassers will be prosecuted" or "This is not a Right of Way"? - if, YES what did they say?]

No

6.4. Other obstructions? [state nature and location]

No

7. Who owns the land crossed by this route?

Bristol City Council

8. Were you working for any owner or occupier of the land crossed by the way at the time when you used it, or were you then a tenant of any such owner?

Yes /  No [delete as appropriate]

If so:

8.1. Give particulars and dates:

8.2. Say whether the owner or occupier ever gave you instructions as to the use of the way by the public and, if so, what the instructions were:

9. Have you ever obtained permission to use this route?

Yes /  No [delete as appropriate]

9.1. If so from whom?

9.2. When?

10. Have you ever been stopped or turned back when using the way, or do you know of anyone else having been prevented from using it?

Yes /  No [delete as appropriate]

10.1. If yes, give dates and particulars: .....

11. Has anyone ever told you the route was not public? Yes  No [delete as appropriate]

11.1. If yes, give dates and particulars: .....

12. Did an owner or tenant of the land crossed by the way, or anyone in his or her employment ever tell you that it was not public? Yes  No [delete as appropriate]

12.1. If yes, give dates and particulars: .....

13. Do you believe the owner or occupier was aware that the public were using the way?  Yes  No [delete as appropriate]

13.1. If yes, why? Access open at all time.

14. Have you ever enjoyed a private right along the route in question? For example, due to your ownership of land or property nearby.

No

15. Do you know of anyone else who has used the route? If YES, please give names and addresses.

Residents of Cheyne Road / Stone Paddock

16. Please give any further particulars/relevant information:

**DECLARATION**

I am / I am not [delete as appropriate] willing to attend a hearing, public inquiry or court to give evidence of this matter, should this prove to be necessary.

I hereby certify that to the best of my knowledge and belief the facts that I have stated are true.

Signed: [Redacted] Dated: 21/4/18

Print Name: [Redacted]

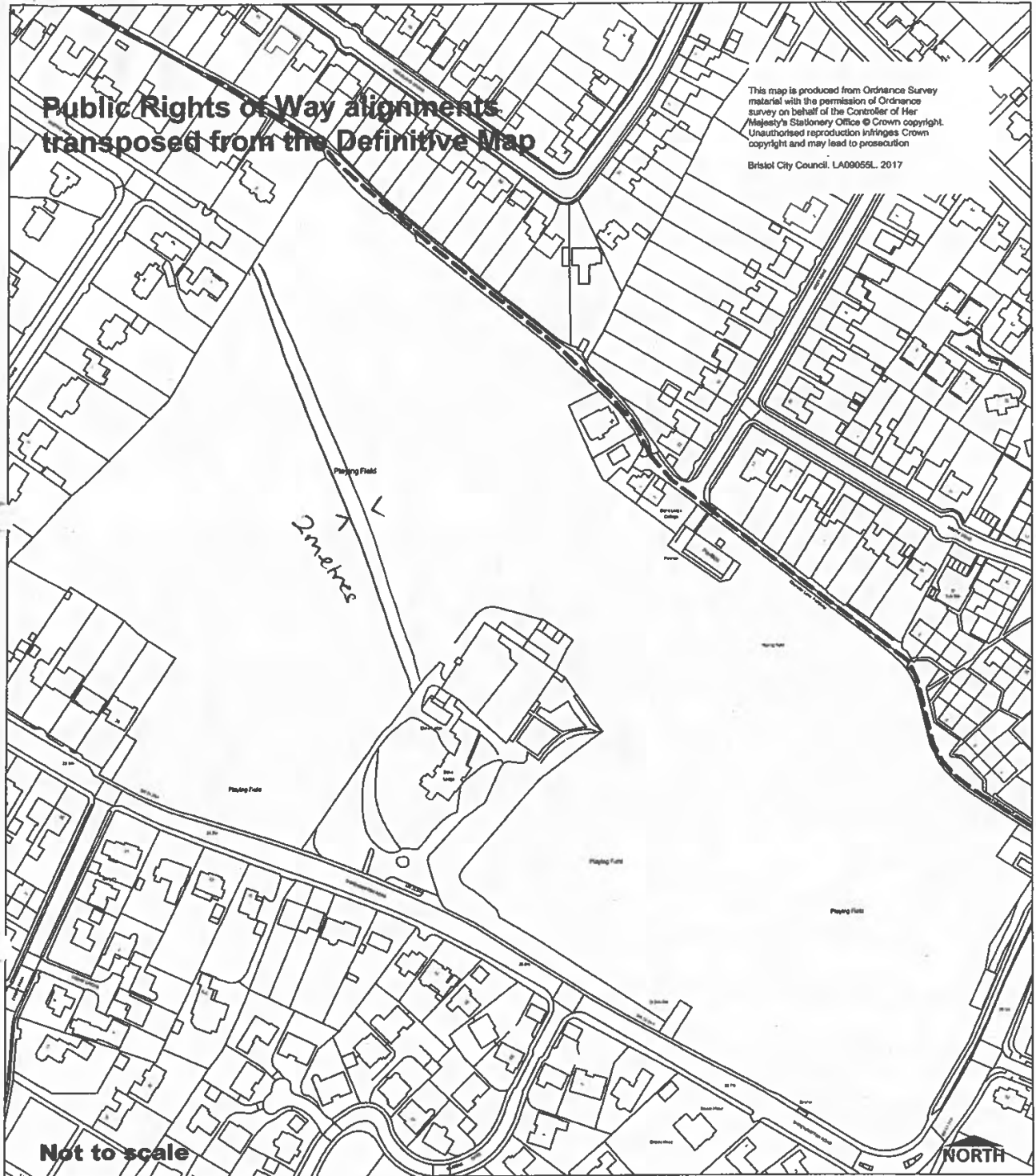
NOTE: PLEASE REMEMBER TO MARK CLEARLY AND PRECISELY THE ROUTE OF THE CLAIMED PUBLIC RIGHT OF WAY ON THE ATTACHED MAP.

If appropriate, signature of person taking this statement:

Signed: ..... Dated: .....

# Public Rights of Way alignments transposed from the Definitive Map

This map is produced from Ordnance Survey material with the permission of Ordnance Survey on behalf of the Controller of Her Majesty's Stationery Office © Crown copyright. Unauthorised reproduction infringes Crown copyright and may lead to prosecution  
Bristol City Council. LA09055L. 2017



Not to scale

NORTH

Please mark the route clearly above, and then sign and date below.

[Redacted signature]

21/4/18

Please return your completed form to the coordinator of this claim or:  
Public Rights of Way Officer,  
Transport Service,  
Bristol City Council,  
P.O. Box 3176  
Bristol  
BS3 9FS



**Public Rights of Way Evidence Form - Form 7**  
**APPLICATION FOR MODIFICATION OF THE DEFINITIVE MAP AND STATEMENT**  
**Wildlife and Countryside Act 1981**



NOTES FOR GUIDANCE PROVIDED WITH THIS FORM - PLEASE READ CAREFULLY

Note: The object of this enquiry is to reach the truth of the matter. You are asked to answer the questions as fully as possible and not keep back any information whether for or against the proposed modification. The information will be used to assist in establishing the status of the way. The information will become public and may be tested by way of cross examination at any Inquiry. Your evidence will be available to the public 3 days prior to the relevant Public Rights of Way and Green's Committee meeting of the City Council.

Full Name: ... [redacted] Tel No: (day) ... [redacted]  
 Date of Birth: 5/7/67 Tel No: (eve) h h  
 Address: [redacted] Stoke Paddock Rd Occupation: Intellectual Property Manager  
 BS9 2DJ E-mail: [redacted]

1. Path Details:  
 1.1. Locality: Stoke Lodge, Stoke Bishop

1.2. Believed Status of Path: footpath / bridleway / restricted byway [delete as appropriate]

1.3. Description of Path: Please indicate route CLEARLY and PRECISELY on the attached map

From: Cheyne Rd

To: Stoke Lodge House

If necessary, continue your answers on a separate sheet of paper.

2. Do you believe the way to be public?  Yes  No [delete as appropriate]

2.1. Upon what information do you base your belief?  
 Numerous other local people using path, open access

2.2. For how many years have you believed the way to be public? Since before 1997

3. How wide is the way? Straight across field, approx 2 metres

4. Have you used the above way?  Yes  No [delete as appropriate]

If so:

4.1. During which years? 2005 - to date

4.2. How many times a year? 15 - 20

4.3. Were you travelling the whole length of the route? Yes

4.4. Where were you going from and to? home to Stoke Lodge House for writing courses, to friends houses nearby

4.5. For what purpose? [e.g. business, pleasure, work] pleasure, business - writing

4.6. By what means? (e.g. on foot, on horseback, with a vehicle) on foot, by bike

4.7. Were you using the route as a member of an organised group?

Yes  No [delete as appropriate]

5. Has the way always run over the same route or has it been diverted at any time?

Occasional minor diversions if children are playing football.

If it has been diverted, give the details and dates: .....

6. Have there to your knowledge ever been on the way at any time (even if for a brief period) any:

6.1. Stiles? [state location] ..... No

6.2. Gates? [state if locked] ..... No

6.3. Notices? [e.g. saying "Private", "No Road", "No thoroughfare", "Trespassers will be prosecuted" or "This is not a Right of Way"? - if, YES what did they say?] ..... No

6.4. Other obstructions? [state nature and location]

..... No

7. Who owns the land crossed by this route?

Bristol City Council

8. Were you working for any owner or occupier of the land crossed by the way at the time when you used it, or were you then a tenant of any such owner?

Yes / No [delete as appropriate]

N/A

If so:

8.1. Give particulars and dates: .....

8.2. Say whether the owner or occupier ever gave you instructions as to the use of the way by the public and, if so, what the instructions were:

.....

9. Have you ever obtained permission to use this route?

Yes /  No [delete as appropriate]

9.1. If so from whom? .....

9.2. When? .....

10. Have you ever been stopped or turned back when using the way, or do you know of anyone else having been prevented from using it?

Yes /  No [delete as appropriate]

10.1. If yes, give dates and particulars: .....

11. Has anyone ever told you the route was not public? Yes / No [delete as appropriate]

11.1. If yes, give dates and particulars: .....

12. Did an owner or tenant of the land crossed by the way, or anyone in his or her employment ever tell you that it was not public? Yes / No [delete as appropriate]

12.1. If yes, give dates and particulars: .....

13. Do you believe the owner or occupier was aware that the public were using the way? Yes No [delete as appropriate]

13.1. If yes, why? Access open at all times

14. Have you ever enjoyed a private right along the route in question? For example, due to your ownership of land or property nearby.

No

15. Do you know of anyone else who has used the route? If YES, please give names and addresses.

Numerous other residents of the area see other forms submitted.

16. Please give any further particulars/relevant information:

**DECLARATION**

I am / I am not [delete as appropriate] willing to attend a hearing, public inquiry or court to give evidence of this matter, should this prove to be necessary.

I hereby certify that to the best of my knowledge and belief the facts that I have stated are true.

Signed: ..... Dated: 19/4/2015

Print Name: .....

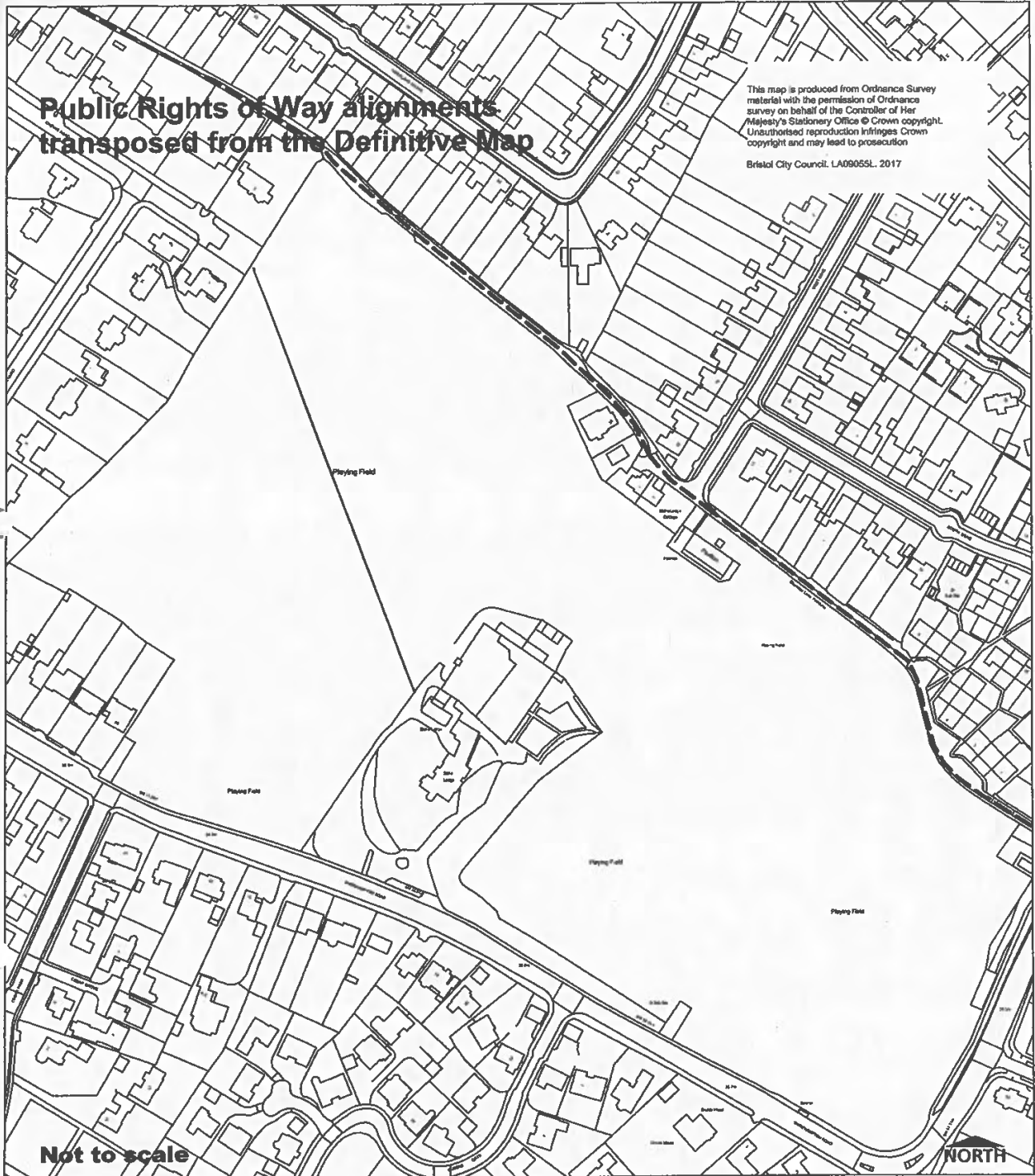
NOTE: PLEASE REMEMBER TO MARK CLEARLY AND PRECISELY THE ROUTE OF THE CLAIMED PUBLIC RIGHT OF WAY ON THE ATTACHED MAP.

If appropriate, signature of person taking this statement:

Signed: ..... Dated: .....

# Public Rights of Way alignments transposed from the Definitive Map

This map is produced from Ordnance Survey material with the permission of Ordnance Survey on behalf of the Controller of Her Majesty's Stationery Office © Crown copyright. Unauthorised reproduction infringes Crown copyright and may lead to prosecution  
Bristol City Council. LA0905SL. 2017



Please mark the route clearly above, and then sign and date below.

.....  
..... 19/4/2018 .....

Please return your completed form to the coordinator of this claim or:  
Public Rights of Way Officer,  
Transport Service,  
Bristol City Council,  
P.O. Box 3176  
Bristol  
BS3 9FS



**Public Rights of Way Evidence Form - Form 7**  
**APPLICATION FOR MODIFICATION OF THE DEFINITIVE MAP AND STATEMENT**  
**Wildlife and Countryside Act 1981**



NOTES FOR GUIDANCE PROVIDED WITH THIS FORM - PLEASE READ CAREFULLY

Note: The object of this enquiry is to reach the truth of the matter. You are asked to answer the questions as fully as possible and not keep back any information whether for or against the proposed modification. The information will be used to assist in establishing the status of the way. The information will become public and may be tested by way of cross examination at any Inquiry. Your evidence will be available to the public 3 days prior to the relevant Public Rights of Way and Green's Committee meeting of the City Council.

Full Name: [REDACTED] Tel No: (day) ... [REDACTED]  
 Date of Birth: 17.7.1936 Tel No: (eve) .....  
 Address: [REDACTED] CHEYNE ROAD Occupation: RETIRED PHYSIOTHERAPIST  
 BRISTOL BS9 2JH E-mail: .....

C Path Details:  
 1.1. Locality: STAKE LODGE STAKE BISHOP

1.2. Believed Status of Path: footpath / bridleway / ~~restricted byway~~ [delete as appropriate]

1.3. Description of Path: Please indicate route CLEARLY and PRECISELY on the attached map

From: CHEYNE ROAD  
 To: STAKE LODGE

If necessary, continue your answers on a separate sheet of paper.

2. Do you believe the way to be public? Yes / ~~No~~ [delete as appropriate]

2.1. Upon what information do you base your belief?  
 IT HAS BEEN USED CONTINUOUSLY BY THE GENERAL PUBLIC SINCE I CAME HERE IN 1959

2.2. For how many years have you believed the way to be public? 60 YEARS

3. How wide is the way? APPROX. 2 METRES

4. Have you used the above way? Yes / ~~No~~ [delete as appropriate]

If so:

4.1. During which years? 1980 - 2019

4.2. How many times a year? BETWEEN 10 - 40 TIMES PER YEAR

4.3. Were you travelling the whole length of the route? YES

4.4. Where were you going from and to? MY HOME TO STAKE LODGE

4.5. For what purpose? [e.g. business, pleasure, work] FURTHER EDUCATION & TO VOTE

4.6. By what means? (e.g. on foot, on horseback, with a vehicle) ON FOOT

4.7. Were you using the route as a member of an organised group? ~~Yes~~ / No [delete as appropriate]

5. Has the way always run over the same route or has it been diverted at any time?

NO DIVERSIONS

If it has been diverted, give the details and dates: .....

6. Have there to your knowledge ever been on the way at any time (even if for a brief period) any:

6.1. Stiles? [state location] ..... No .....

6.2. Gates? [state if locked] ..... No .....

6.3. Notices? [e.g. saying "Private", "No Road", "No thoroughfare", "Trespassers will be prosecuted" or "This is not a Right of Way"? - if, YES what did they say?] ..... NOT SINCE 1996 .....

6.4. Other obstructions? [state nature and location]

MINOR OBSTRUCTION TO PREVENT MOTOR CYCLE ENTRY.

7. Who owns the land crossed by this route?

BRISTOL CITY COUNCIL

8. Were you working for any owner or occupier of the land crossed by the way at the time when you used it, or were you then a tenant of any such owner? ~~Yes~~ / No [delete as appropriate]

If so:

8.1. Give particulars and dates: .....

8.2. Say whether the owner or occupier ever gave you instructions as to the use of the way by the public and, if so, what the instructions were:

9. Have you ever obtained permission to use this route? ~~Yes~~ / No [delete as appropriate]

9.1. If so from whom? .....

9.2. When? .....

10. Have you ever been stopped or turned back when using the way, or do you know of anyone else having been prevented from using it? ~~Yes~~ / No [delete as appropriate]

10.1. If yes, give dates and particulars: .....

11. Has anyone ever told you the route was not public?  Yes /  No [delete as appropriate]

11.1. If yes, give dates and particulars: .....

12. Did an owner or tenant of the land crossed by the way, or anyone in his or her employment ever tell you that it was not public? Yes /  No [delete as appropriate]

12.1. If yes, give dates and particulars: .....

13. Do you believe the owner or occupier was aware that the public were using the way? Yes /  No [delete as appropriate]

13.1. If yes, why? OPEN ACCESS AT ALL TIMES

14. Have you ever enjoyed a private right along the route in question? For example, due to your ownership of land or property nearby.

NO

15. Do you know of anyone else who has used the route? If YES, please give names and addresses.

YES. VERY MANY PEOPLE - SEE OTHER FORMS SUBMITTED.

16. Please give any further particulars/relevant information:


THIS ACCESS TO STOKES LODGE IS EXTREMELY CONVENIENT. I DISCOURAGES USING CAR.

**DECLARATION**

I am / ~~I am not~~ [delete as appropriate] willing to attend a hearing, public inquiry or court to give evidence of this matter, should this prove to be necessary.

I hereby certify that to the best of my knowledge and belief the facts that I have stated are true.

Signed: ....  ... Dated: 22.4.18

Print Name 

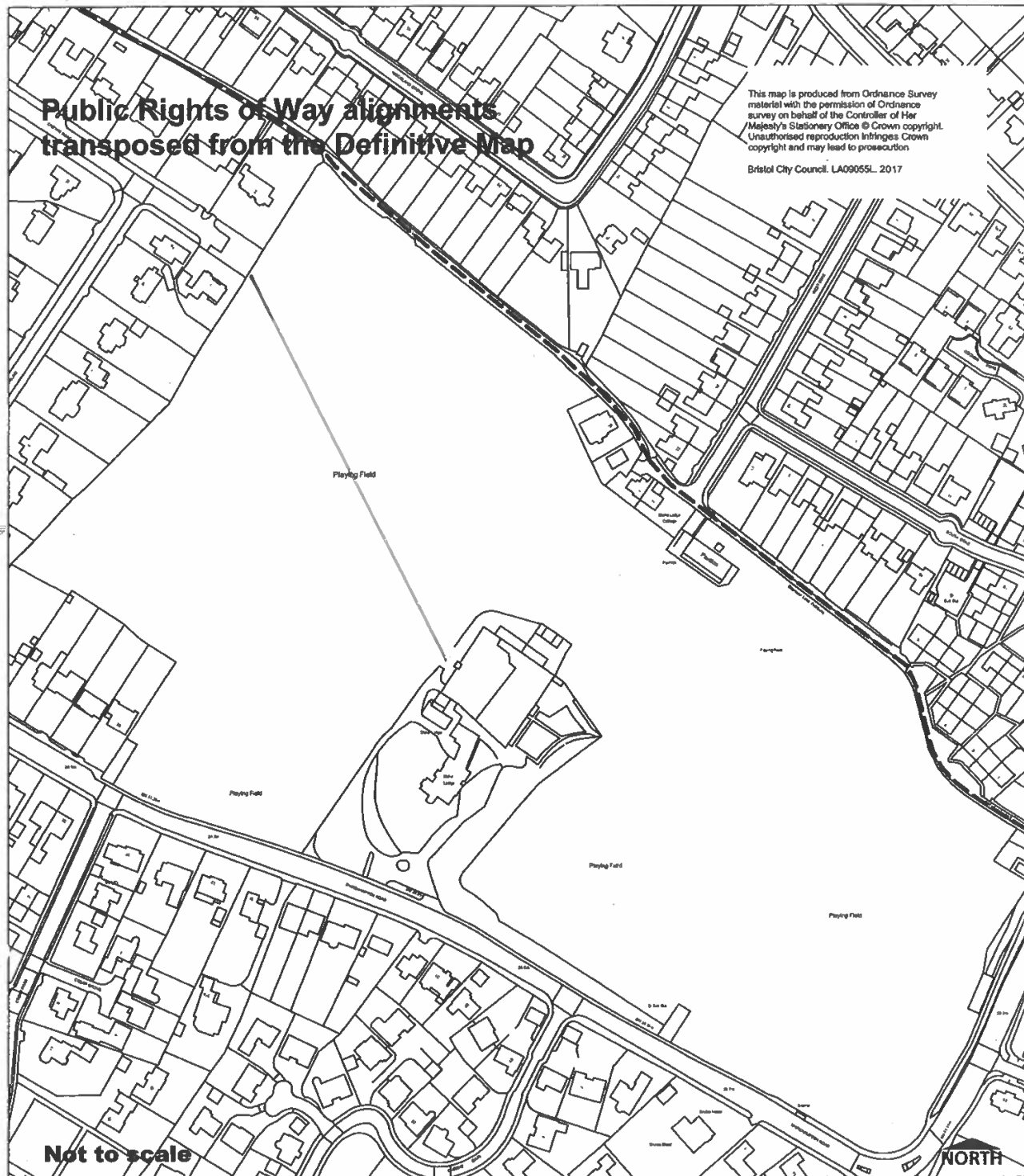
NOTE: PLEASE REMEMBER TO MARK CLEARLY AND PRECISELY THE ROUTE OF THE CLAIMED PUBLIC RIGHT OF WAY ON THE ATTACHED MAP.

If appropriate, signature of person taking this statement:

Signed: ..... Dated: .....

# Public Rights of Way alignments transposed from the Definitive Map

This map is produced from Ordnance Survey  
material with the permission of Ordnance  
Survey on behalf of the Controller of Her  
Majesty's Stationery Office © Crown copyright.  
Unauthorised reproduction infringes Crown  
copyright and may lead to prosecution  
Bristol City Council. LA09055L. 2017



Please mark the route clearly above, and then sign and date below.

[Redacted signature]

22.4.18

Please return your completed form to the coordinator of this claim or:  
Public Rights of Way Officer,  
Transport Service,  
Bristol City Council,  
P.O. Box 3176  
Bristol  
BS3 9FS



**Public Rights of Way Evidence Form - Form 7**  
**APPLICATION FOR MODIFICATION OF THE DEFINITIVE MAP AND STATEMENT**  
**Wildlife and Countryside Act 1981**



NOTES FOR GUIDANCE PROVIDED WITH THIS FORM - PLEASE READ CAREFULLY

Note: The object of this enquiry is to reach the truth of the matter. You are asked to answer the questions as fully as possible and not keep back any information whether for or against the proposed modification. The information will be used to assist in establishing the status of the way. The information will become public and may be tested by way of cross examination at any Inquiry. Your evidence will be available to the public 3 days prior to the relevant Public Rights of Way and Green's Committee meeting of the City Council.

Full Name: [REDACTED] Tel No: (day) [REDACTED]  
 Date of Birth: 14/6/1973 Tel No: (eve) " "  
 Address: [REDACTED] CHEYNE ROAD Occupation: HOSPITALITY  
 STONE BISHOP BS9 2DH E-mail: [REDACTED]

C Path Details:  
 1.1. Locality: STONE LODGE PARKLAND, STONE BISHOP

1.2. Believed Status of Path: footpath / ~~bridleway~~ / ~~restricted byway~~ [delete as appropriate]

1.3. Description of Path: Please indicate route CLEARLY and PRECISELY on the attached map

From: CHEYNE ROAD TO STONE LODGE HOUSE

To: .....

If necessary, continue your answers on a separate sheet of paper.

2. Do you believe the way to be public? Yes / No [delete as appropriate]

2.1. Upon what information do you base your belief?

BETWEEN 2008 - 2010 I ATTENDED ART CLASSES AT STONE LODGE USING THIS ROUTE REGULARLY. I WAS AT NO TIME TOLD OTHERWISE BY GROUNDS STAFF IF THEY WERE PRESENT

2.2. For how many years have you believed the way to be public? AT LEAST 20 YEARS

3. How wide is the way? APPROXIMATELY 2 METRES

4. Have you used the above way? Yes / No [delete as appropriate]

If so:

4.1. During which years? 2008 - 2010

4.2. How many times a year? TWO / THREE TIMES A WEEK DURING TERM TIME

4.3. Were you travelling the whole length of the route? YES

4.4. Where were you going from and to? HOME (CHEYNE RD.) - STONE LODGE ADULT EDUCATION CENTRE

4.5. For what purpose? [e.g. business, pleasure, work] PLEASURE - EDUCATION

4.6. By what means? (e.g. on foot, on horseback, with a vehicle) FOOT

4.7. Were you using the route as a member of an organised group?

~~Yes~~ / No [delete as appropriate]

5. Has the way always run over the same route or has it been diverted at any time?

NOT WHEN I USED IT

If it has been diverted, give the details and dates:

6. Have there to your knowledge ever been on the way at any time (even if for a brief period) any:

6.1. Stiles? [state location] NO

6.2. Gates? [state if locked] NO

6.3. Notices? [e.g. saying "Private", "No Road", "No thoroughfare", "Trespassers will be prosecuted" or "This is not a Right of Way"? - if, YES what did they say?]

NO

6.4. Other obstructions? [state nature and location]

NONE

7. Who owns the land crossed by this route?

BRISTOL CITY COUNCIL

8. Were you working for any owner or occupier of the land crossed by the way at the time when you used it, or were you then a tenant of any such owner?

~~Yes~~ / No [delete as appropriate]

If so:

8.1. Give particulars and dates: N/A

8.2. Say whether the owner or occupier ever gave you instructions as to the use of the way by the public and, if so, what the instructions were:

N/A

9. Have you ever obtained permission to use this route?

~~Yes~~ / No [delete as appropriate]

9.1. If so from whom?

9.2. When?

10. Have you ever been stopped or turned back when using the way, or do you know of anyone else having been prevented from using it?

~~Yes~~ / No [delete as appropriate]

10.1. If yes, give dates and particulars: .....

11. Has anyone ever told you the route was not public? Yes / No [delete as appropriate]

11.1. If yes, give dates and particulars: .....

12. Did an owner or tenant of the land crossed by the way, or anyone in his or her employment ever tell you that it was not public? Yes / No [delete as appropriate]

12.1. If yes, give dates and particulars: .....

13. Do you believe the owner or occupier was aware that the public were using the way? Yes / No [delete as appropriate]

13.1. If yes, why? I WAS NOT TOLD OTHERWISE BY ANY SCHOOL STAFF PRESENT.

14. Have you ever enjoyed a private right along the route in question? For example, due to your ownership of land or property nearby.

NO

15. Do you know of anyone else who has used the route? If YES, please give names and addresses.

MY MOTHER, WHO ATTENDED CLASSES AT STOKE LODGE MANY YEARS AGO.  
[REDACTED] CHEYNE RD. BSPT 20W.

16. Please give any further particulars/relevant information:

AS I WAS USING STOKE LODGE EDUCATION CENTRE, I WOULD EXPECT ANY STAFF MEMBER TO ADVISE ME AT THE TIME WHETHER THIS WAS NOT A PUBLIC RIGHT OF WAY, LIKE CASE ANY GROUND PERSON. THIS NEVER OCCURRED.

**DECLARATION**

I am / I ~~am not~~ [delete as appropriate] willing to attend a hearing, public inquiry or court to give evidence of this matter, should this prove to be necessary.

I hereby certify that to the best of my knowledge and belief the facts that I have stated are true.

Signed: [REDACTED] Dated: 20/4/18

Print Name: [REDACTED]

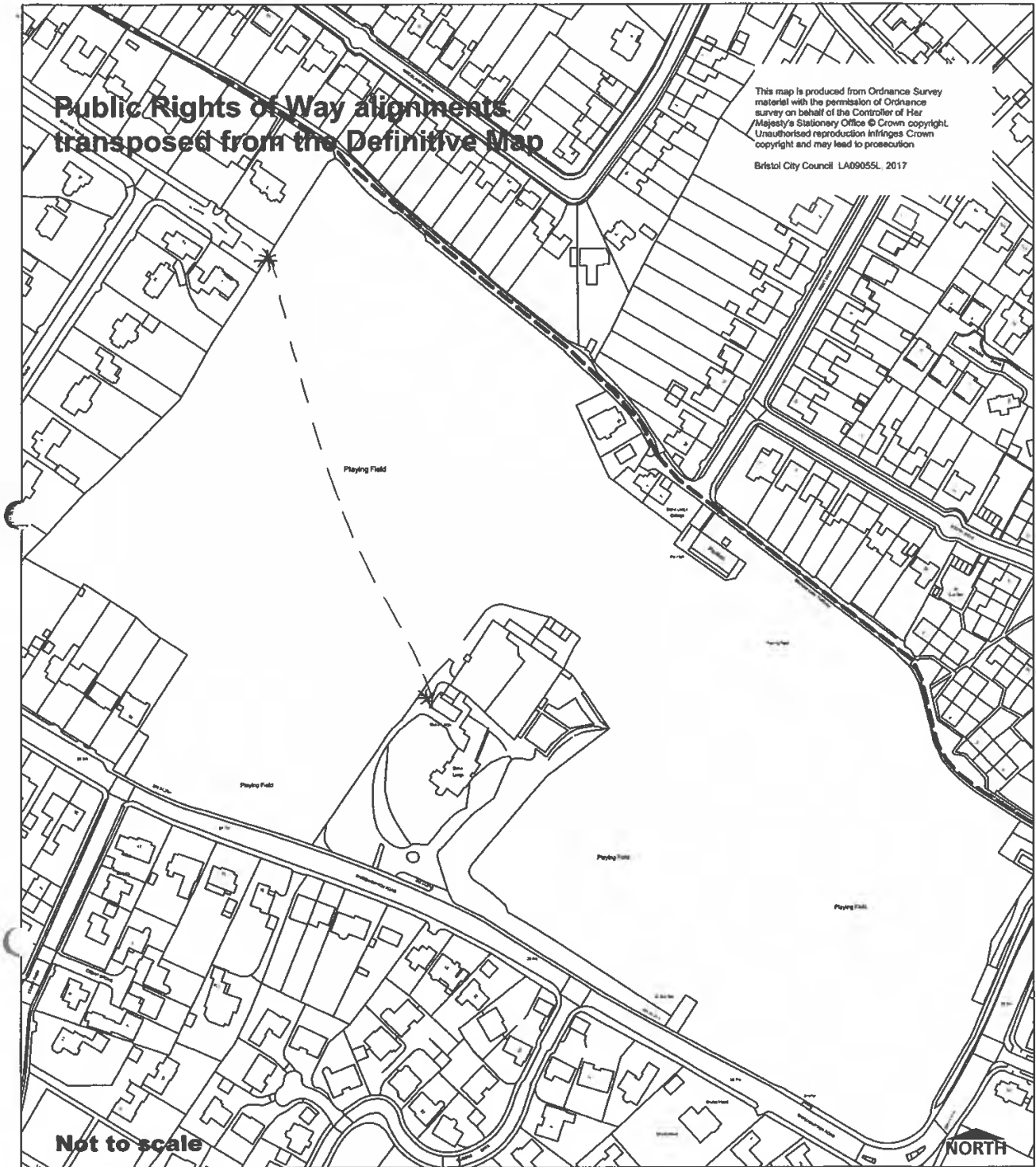
NOTE: PLEASE REMEMBER TO MARK CLEARLY AND PRECISELY THE ROUTE OF THE CLAIMED PUBLIC RIGHT OF WAY ON THE ATTACHED MAP.

If appropriate, signature of person taking this statement:

Signed: ..... Dated: .....

# Public Rights of Way alignments transposed from the Definitive Map

This map is produced from Ordnance Survey material with the permission of Ordnance Survey on behalf of the Controller of Her Majesty's Stationery Office © Crown copyright. Unauthorised reproduction infringes Crown copyright and may lead to prosecution.  
Bristol City Council LA09055L 2017



Please mark the route clearly above, and then sign and date below.

[Redacted signature]

20/4/18

Please return your completed form to the coordinator of this claim or:  
Public Rights of Way Officer,  
Transport Service,  
Bristol City Council,  
P.O. Box 3176  
Bristol  
BS3 9FS



**Public Rights of Way Evidence Form - Form 7**  
**APPLICATION FOR MODIFICATION OF THE DEFINITIVE MAP AND STATEMENT**  
**Wildlife and Countryside Act 1981**



NOTES FOR GUIDANCE PROVIDED WITH THIS FORM - PLEASE READ CAREFULLY

Note: The object of this enquiry is to reach the truth of the matter. You are asked to answer the questions as fully as possible and not keep back any information whether for or against the proposed modification. The information will be used to assist in establishing the status of the way. The information will become public and may be tested by way of cross examination at any Inquiry. Your evidence will be available to the public 3 days prior to the relevant Public Rights of Way and Green's Committee meeting of the City Council.

Full Name: [REDACTED] Tel No: (day) [REDACTED]  
 Date of Birth: 3.12.47 Tell No: (eve) [REDACTED]  
 Address: [REDACTED] Stoke Lodge Road Occupation: Retired Teacher  
 Bristol BS9 2DJ E-mail: [REDACTED]

Path Details:

1.1. Locality: STAKE LODGE . STAKE BISHOP . BRISTOL

1.2. Believed Status of Path: footpath / ~~bridleway~~ / ~~restricted byway~~ [delete as appropriate]

1.3. Description of Path: Please indicate route CLEARLY and PRECISELY on the attached map

From: CHEYNE ROAD DA VITA

To: STAKE LODGE HOUSE

If necessary, continue your answers on a separate sheet of paper.

2. Do you believe the way to be public? Yes / ~~no~~ [delete as appropriate]

2.1. Upon what information do you base your belief?  
 using the path regularly without lot of hindrance, and  
 observing many other people doing the same.

2.2. For how many years have you believed the way to be public? 35 years

3. How wide is the way? Approx 2 metres straight across field

4. Have you used the above way? Yes / ~~no~~ [delete as appropriate]

If so:

4.1. During which years? 1983 to now ie. 35 years.

4.2. How many times a year? 10 +

4.3. Were you travelling the whole length of the route? YES

4.4. Where were you going from and to? HOME to STOPS / STAKE LODGE HOUSE for meetings and to vote.

4.5. For what purpose? [e.g. business, pleasure, work] shopping, visiting S.L. House, as part of a walk.

4.6. By what means? (e.g. on foot, on horseback, with a vehicle) on foot.

4.7. Were you using the route as a member of an organised group?

~~Yes~~ No [delete as appropriate]

5. Has the way always run over the same route or has it been diverted at any time?

Always the same route - only avoiding games of football.

If it has been diverted, give the details and dates: /

6. Have there to your knowledge ever been on the way at any time (even if for a brief period) any:

6.1. Stiles? [state location] No

6.2. Gates? [state if locked] No

6.3. Notices? [e.g. saying "Private", "No Road", "No thoroughfare", "Trespassers will be prosecuted" or "This is not a Right of Way"? - if, YES what did they say?] No

6.4. Other obstructions? [state nature and location]

No

7. Who owns the land crossed by this route?

Bristol City Council.

8. Were you working for any owner or occupier of the land crossed by the way at the time when you used it, or were you then a tenant of any such owner?

~~Yes~~ No [delete as appropriate]

If so:

8.1. Give particulars and dates: /

8.2. Say whether the owner or occupier ever gave you instructions as to the use of the way by the public and, if so, what the instructions were: /

9. Have you ever obtained permission to use this route?

~~Yes~~ No [delete as appropriate]

9.1. If so from whom? /

9.2. When? /

10. Have you ever been stopped or turned back when using the way, or do you know of anyone else having been prevented from using it?

~~Yes~~ No [delete as appropriate]

10.1. If yes, give dates and particulars: .....

11. Has anyone ever told you the route was not public? ~~Yes~~ / No [delete as appropriate]

11.1. If yes, give dates and particulars: .....

12. Did an owner or tenant of the land crossed by the way, or anyone in his or her employment ever tell you that it was not public? ~~Yes~~ / No [delete as appropriate]

12.1. If yes, give dates and particulars: .....

13. Do you believe the owner or occupier was aware that the public were using the way? Yes / ~~No~~ [delete as appropriate]

13.1. If yes, why? *People crossing the field daily and openly. Gromedstutt have seen this happen for many years.*

14. Have you ever enjoyed a private right along the route in question? For example, due to your ownership of land or property nearby.

15. Do you know of anyone else who has used the route? YES, please give names and addresses.

*Many, many hundreds of people over the last 35 years. See other farms. My house overlooks the path and I am able to observe the people using it daily.*

16. Please give any further particulars/relevant information:

*I have lived at this address since 1983*

**DECLARATION**

~~Yes~~ / I am not [delete as appropriate] willing to attend a hearing, public inquiry or court to give evidence of this matter, should this prove to be necessary.

I hereby certify that to the best of my knowledge and belief the facts that I have stated are true.

Signed: [Redacted] Dated: *21. 4. 18.*

Print Name: [Redacted]

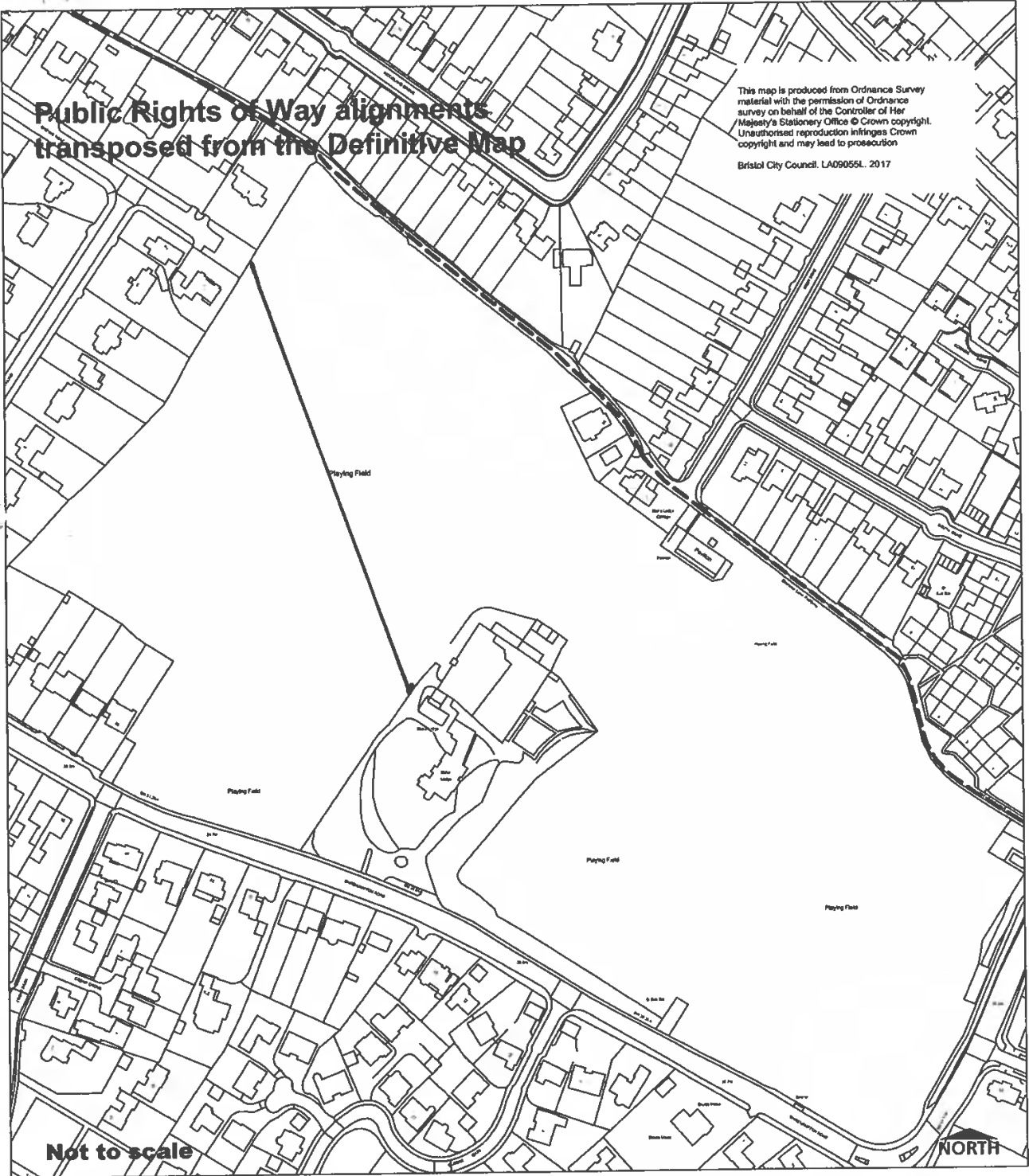
NOTE: PLEASE REMEMBER TO MARK CLEARLY AND PRECISELY THE ROUTE OF THE CLAIMED PUBLIC RIGHT OF WAY ON THE ATTACHED MAP.

If appropriate, signature of person taking this statement:

Signed: ..... Dated: .....

# Public Rights of Way alignments transposed from the Definitive Map

This map is produced from Ordnance Survey material with the permission of Ordnance Survey on behalf of the Controller of Her Majesty's Stationery Office © Crown copyright. Unauthorised reproduction infringes Crown copyright and may lead to prosecution  
Bristol City Council. LA09055L. 2017



Please mark the route clearly above, and then sign and date below.

..... **21.4.18** .....

Please return your completed form to the coordinator of this claim or:  
Public Rights of Way Officer,  
Transport Service,  
Bristol City Council,  
P.O. Box 3176  
Bristol  
BS3 9FS



**Public Rights of Way Evidence Form - Form 7**  
**APPLICATION FOR MODIFICATION OF THE DEFINITIVE MAP AND STATEMENT**  
**Wildlife and Countryside Act 1981**



NOTES FOR GUIDANCE PROVIDED WITH THIS FORM - PLEASE READ CAREFULLY

Note: The object of this enquiry is to reach the truth of the matter. You are asked to answer the questions as fully as possible and not keep back any information whether for or against the proposed modification. The information will be used to assist in establishing the status of the way. The information will become public and may be tested by way of cross examination at any Inquiry. Your evidence will be available to the public 3 days prior to the relevant Public Rights of Way and Green's Committee meeting of the City Council.

Full Name: [REDACTED] Tel No: (day) [REDACTED]  
 Date of Birth: ...11.11.1927..... Tell No: (eve) .....  
 Address: [REDACTED] CHEYNE RD..... Occupation: RETIRED UNIVERSITY LECTURER  
 STOKE BISHOP, BRISTOL BS92DH E-mail: .....

**Path Details:**

1.1. Locality: ...STOKE LODGE, STOKE BISHOP.....

1.2. Believed Status of Path: footpath / ~~bridleway~~ / ~~restricted byway~~ [delete as appropriate]

1.3. Description of Path: Please indicate route **CLEARLY** and **PRECISELY** on the attached map

From: ...CHEYNE ROAD.....

To: ...STOKE LODGE.....

If necessary, continue your answers on a separate sheet of paper.

2. Do you believe the way to be public? Yes / ~~No~~ [delete as appropriate]

2.1. Upon what information do you base your belief?

...People in the area have all used this path. It never occurred to me that I could not. I have never encountered any let or hindrance

2.2. For how many years have you believed the way to be public? ...60 years.....

3. How wide is the way? ...Approx 2 metres.....

4. Have you used the above way? Yes / ~~No~~ [delete as appropriate]

If so:

4.1. During which years? ...1998 to 2018 (i.e. since I retired).....

4.2. How many times a year? ...If attending classes or working as a <sup>at Stoke Lodge</sup> ~~shopper~~ depending on the weather perhaps 8 times

4.3. Were you travelling the whole length of the route? Yes.....

4.4. Where were you going from and to? My home at [REDACTED] Cheyne Rd, to Stoke Lodge

4.5. For what purpose? [e.g. business, pleasure, work] For education & to vote.....

4.6. By what means? (e.g. on foot, on horseback, with a vehicle) ...on foot.....

4.7. Were you using the route as a member of an organised group?

Yes / No [delete as appropriate]

5. Has the way always run over the same route or has it been diverted at any time?

Occasional minor diversions if children are playing football.

If it has been diverted, give the details and dates: I'm afraid it's impossible to remember

6. Have there to your knowledge ever been on the way at any time (even if for a brief period) any:

6.1. Stiles? [state location] No

6.2. Gates? [state if locked] No

6.3. Notices? [e.g. saying "Private", "No Road", "No thoroughfare", "Trespassers will be prosecuted" or "This is not a Right of Way"? - if, YES what did they say?] Not since 1996

6.4. Other obstructions? [state nature and location]

No

7. Who owns the land crossed by this route?

Bristol City Council

8. Were you working for any owner or occupier of the land crossed by the way at the time when you used it, or were you then a tenant of any such owner?

Yes / No [delete as appropriate]

If so:

8.1. Give particulars and dates:

8.2. Say whether the owner or occupier ever gave you instructions as to the use of the way by the public and, if so, what the instructions were:

9. Have you ever obtained permission to use this route?

Yes / No [delete as appropriate]

9.1. If so from whom?

9.2. When?

10. Have you ever been stopped or turned back when using the way, or do you know of anyone else having been prevented from using it?

Yes / No [delete as appropriate]

10.1. If yes, give dates and particulars: .....

11. Has anyone ever told you the route was not public? **Yes / No [delete as appropriate]**

11.1. If yes, give dates and particulars: .....

12. Did an owner or tenant of the land crossed by the way, or anyone in his or her employment ever tell you that it was not public? **Yes / No [delete as appropriate]**

12.1. If yes, give dates and particulars: .....

13. Do you believe the owner or occupier was aware that the public were using the way? **Yes / ~~No~~ [delete as appropriate]**

13.1. If yes, why? *Access open at all times.* .....

14. Have you ever enjoyed a private right along the route in question? For example, due to your ownership of land or property nearby.

*No.* .....

15. Do you know of anyone else who has used the route? If YES, please give names and addresses.

*Yes. Numerous other residents of the area. See other forms submitted.* .....

16. Please give any further particulars/relevant information:

*Stoke Lodge playing fields not only give access to Stoke Lodge, they also serve as a highly valued local amenity. Walking to Stoke Lodge must be preferable to driving by road. The availability of this route encourages healthy practices.*

**DECLARATION**

I am / I am not [delete as appropriate] willing to attend a hearing, public inquiry or court to give evidence of this matter, should this prove to be necessary.

I hereby certify that to the best of my knowledge and belief the facts that I have stated are true.

Signed: [Redacted] ..... Dated: *April 4th 2018* .....

Print Name [Redacted]

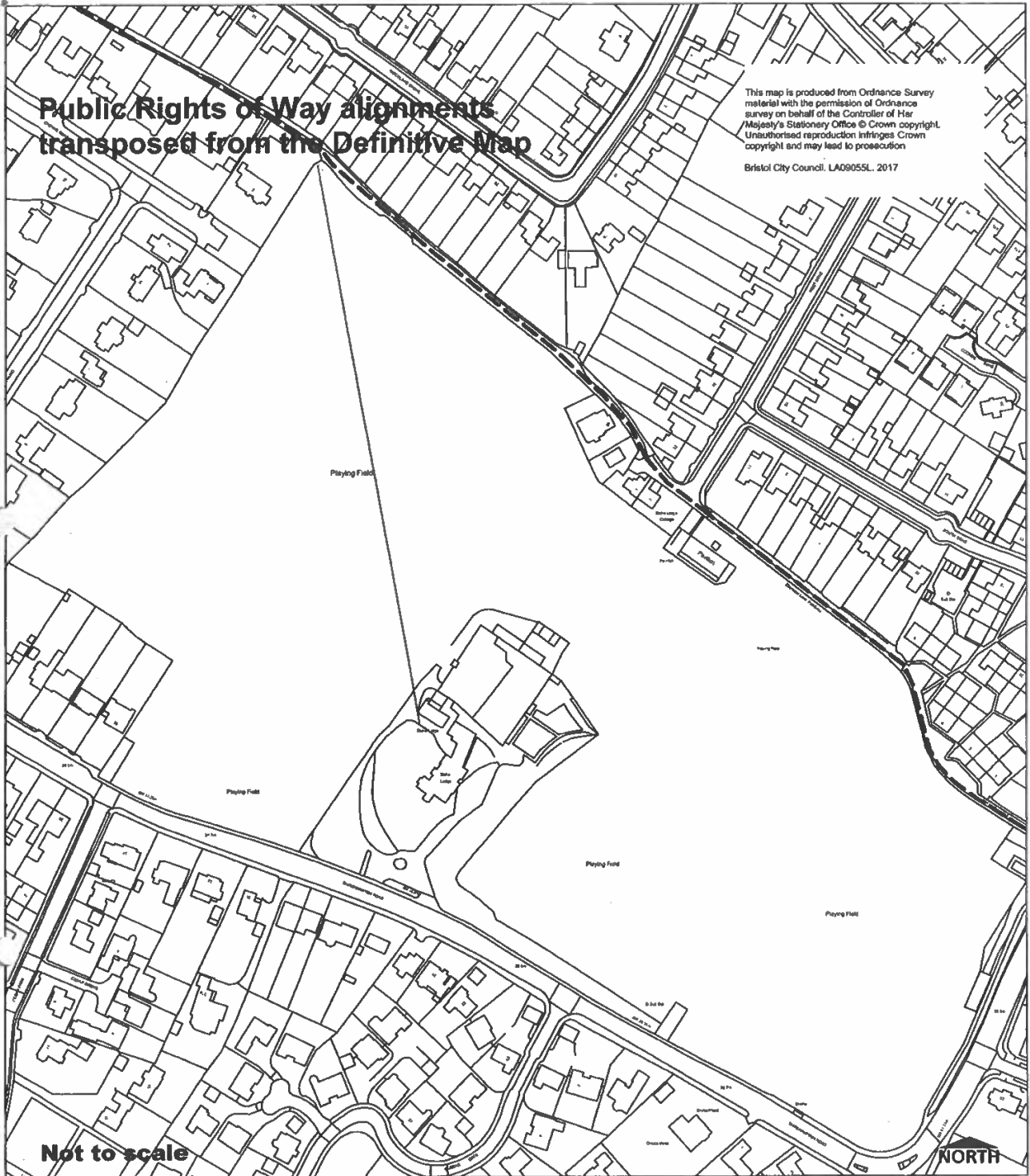
NOTE: PLEASE REMEMBER TO MARK CLEARLY AND PRECISELY THE ROUTE OF THE CLAIMED PUBLIC RIGHT OF WAY ON THE ATTACHED MAP.

If appropriate, signature of person taking this statement:

Signed: ..... Dated: .....

**Public Rights of Way alignments  
transposed from the Definitive Map**

This map is produced from Ordnance Survey material with the permission of Ordnance Survey on behalf of the Controller of Her Majesty's Stationery Office © Crown copyright. Unauthorised reproduction infringes Crown copyright and may lead to prosecution.  
Bristol City Council, LA09055L, 2017



Please mark the route clearly above, and then sign and date below.

[Redacted signature]

14.4.18

Please return your completed form to the coordinator of this claim or:  
Public Rights of Way Officer,  
Transport Service,  
Bristol City Council,  
P.O. Box 3176  
Bristol  
BS3 9FS



Public Rights of Way Evidence Form - Form 7  
APPLICATION FOR MODIFICATION OF THE DEFINITIVE MAP AND STATEMENT  
Wildlife and Countryside Act 1981



NOTES FOR GUIDANCE PROVIDED WITH THIS FORM - PLEASE READ CAREFULLY

Note: The object of this enquiry is to reach the truth of the matter. You are asked to answer the questions as fully as possible and not keep back any information whether for or against the proposed modification. The information will be used to assist in establishing the status of the way. The information will become public and may be tested by way of cross examination at any Inquiry. Your evidence will be available to the public 3 days prior to the relevant Public Rights of Way and Green's Committee meeting of the City Council.

Full Name [REDACTED] Tel No: (day) ... [REDACTED] .....

Date of Birth: 30 MAY 1950 ..... Tell No: (eve) ..... "

Address: [REDACTED] COOMBE BRIDGE AVE Occupation: RETIRED .....

BRISTOL BS9 2LT ..... E-mail: [REDACTED]

1. Path Details:  
1.1. Locality: Stoke Lodge, Stoke Bishop .....

1.2. Believed Status of Path: footpath / ~~bridleway~~ / ~~restricted byway~~ [delete as appropriate]

1.3. Description of Path: Please indicate route **CLEARLY** and **PRECISELY** on the attached map

From: CHEYNE ROAD to STAKE LODGE HOUSE .....

To: STAKE LODGE HOUSE .....

If necessary, continue your answers on a separate sheet of paper.

2. Do you believe the way to be public? Yes / ~~No~~ [delete as appropriate]

2.1. Upon what information do you base your belief?  
regular use by local people over many years .....

2.2. For how many years have you believed the way to be public? 25 .....

3. How wide is the way? open ground .....

4. Have you used the above way? Yes / ~~No~~ [delete as appropriate]

If so:

4.1. During which years? 1993 - 2018 .....

4.2. How many times a year? several .....

4.3. Were you travelling the whole length of the route? yes .....

4.4. Where were you going from and to? home to Stoke Lodge and vice versa .....

4.5. For what purpose? [e.g. business, pleasure, work] voting, plant sales, adult education courses .....

4.6. By what means? (e.g. on foot, on horseback, with a vehicle) on foot .....

10.1. If yes, give dates and particulars: ..... *N/A* .....

11. Has anyone ever told you the route was not public? ~~Yes~~ / No [delete as appropriate]

11.1. If yes, give dates and particulars: ..... *N/A* .....

12. Did an owner or tenant of the land crossed by the way, or anyone in his or her employment ever tell you that it was not public? ~~Yes~~ / No [delete as appropriate]

12.1. If yes, give dates and particulars: ..... *N/A* .....

13. Do you believe the owner or occupier was aware that the public were using the way? Yes / ~~No~~ [delete as appropriate]

13.1. If yes, why? ..... *Open access to the public - they would have seen people there* .....

14. Have you ever enjoyed a private right along the route in question? For example, due to your ownership of land or property nearby.

..... *no* .....

15. Do you know of anyone else who has used the route? If YES, please give names and addresses.

..... *yes - lots of other local residents - I'm sure they will have submitted forms also* .....

16. Please give any further particulars/relevant information:

.....  
.....  
.....

**DECLARATION**

I am / ~~I am not~~ [delete as appropriate] willing to attend a hearing, public inquiry or court to give evidence of this matter, should this prove to be necessary.

I hereby certify that to the best of my knowledge and belief the facts that I have stated are true.

Signed: ..  ..... Dated: *24 APRIL 2018* .....

Print Name: ..  ..

NOTE: PLEASE REMEMBER TO MARK CLEARLY AND PRECISELY THE ROUTE OF THE CLAIMED PUBLIC RIGHT OF WAY ON THE ATTACHED MAP.

If appropriate, signature of person taking this statement:

Signed: ..... Dated: .....

Public Rights of Way Evidence Form - Form 7  
APPLICATION FOR MODIFICATION OF THE DEFINITIVE MAP AND STATEMENT  
Wildlife and Countryside Act 1981



NOTES FOR GUIDANCE PROVIDED WITH THIS FORM - PLEASE READ CAREFULLY

Note: The object of this enquiry is to reach the truth of the matter. You are asked to answer the questions as fully as possible and not keep back any information whether for or against the proposed modification. The information will be used to assist in establishing the status of the way. The information will become public and may be tested by way of cross examination at any Inquiry. Your evidence will be available to the public 3 days prior to the relevant Public Rights of Way and Green's Committee meeting of the City Council.

Full Name: [REDACTED] Tel No: (day) .. [REDACTED] ..  
Date of Birth: 30 MAY 1950 Tel No: (eve) .. " ..  
Address: [REDACTED] COOMBE BRIDGE AVE Occupation: RETIRED  
BRISTOL BS9 2LT E-mail: [REDACTED]

1. Path Details:  
1.1. Locality: Stoke Lodge, Stoke Bishop

1.2. Believed Status of Path: footpath / ~~bridleway~~ / ~~restricted byway~~ [delete as appropriate]

1.3. Description of Path: Please indicate route CLEARLY and PRECISELY on the attached map

From: CHEYNE ROAD to STAKE LODGE HOUSE

To: STAKE LODGE HOUSE

If necessary, continue your answers on a separate sheet of paper.

2. Do you believe the way to be public? Yes / No [delete as appropriate]

2.1. Upon what information do you base your belief?

regular use by local people over many years

2.2. For how many years have you believed the way to be public? 25

3. How wide is the way? open ground

4. Have you used the above way? Yes / No [delete as appropriate]

If so:

4.1. During which years? 1993 - 2018

4.2. How many times a year? several

4.3. Were you travelling the whole length of the route? yes

4.4. Where were you going from and to? home to Stoke Lodge and vice versa

4.5. For what purpose? [e.g. business, pleasure, work] voting, plant sales, adult education courses

4.6. By what means? (e.g. on foot, on horseback, with a vehicle) on foot

4.7. Were you using the route as a member of an organised group? Yes / No [delete as appropriate]

5. Has the way always run over the same route or has it been diverted at any time?

*Same route, unless playing field in use, in which case I would skirt around it.*  
If it has been diverted, give the details and dates: *N/A*

6. Have there to your knowledge ever been on the way at any time (even if for a brief period) any:

6.1. Stiles? [state location] *no*

6.2. Gates? [state if locked] *no*

6.3. Notices? [e.g. saying "Private", "No Road", "No thoroughfare", "Trespassers will be prosecuted" or "This is not a Right of Way"? - if, YES what did they say?] *not since 1996*

6.4. Other obstructions? [state nature and location] *no*

7. Who owns the land crossed by this route?

*Bristol City Council*

8. Were you working for any owner or occupier of the land crossed by the way at the time when you used it, or were you then a tenant of any such owner? Yes / No [delete as appropriate]

If so:

8.1. Give particulars and dates: *N/A*

8.2. Say whether the owner or occupier ever gave you instructions as to the use of the way by the public and, if so, what the instructions were:

*N/A*

9. Have you ever obtained permission to use this route? ~~Yes~~ / No [delete as appropriate]

9.1. If so from whom? *N/A*

9.2. When? *N/A*

10. Have you ever been stopped or turned back when using the way, or do you know of anyone else having been prevented from using it? Yes / No [delete as appropriate]

10.1. If yes, give dates and particulars: ..... *N/A* .....

11. Has anyone ever told you the route was not public? ~~Yes~~ / No [delete as appropriate]

11.1. If yes, give dates and particulars: ..... *N/A* .....

12. Did an owner or tenant of the land crossed by the way, or anyone in his or her employment ever tell you that it was not public? ~~Yes~~ / No [delete as appropriate]

12.1. If yes, give dates and particulars: ..... *N/A* .....

13. Do you believe the owner or occupier was aware that the public were using the way? ~~Yes~~ / No [delete as appropriate]

13.1. If yes, why? ..... *Open access to the public - they would have seen people there* .....

14. Have you ever enjoyed a private right along the route in question? For example, due to your ownership of land or property nearby.

..... *no* .....

15. Do you know of anyone else who has used the route? If YES, please give names and addresses.

..... *Yes - lots of other local residents - I'm sure they will have submitted forms also* .....

16. Please give any further particulars/relevant information:

.....  
.....  
.....

**DECLARATION**

I am / ~~I am not~~ [delete as appropriate] willing to attend a hearing, public inquiry or court to give evidence of this matter, should this prove to be necessary.

I hereby certify that to the best of my knowledge and belief the facts that I have stated are true.

Signed: ..... *[Redacted]* ..... Dated: ..... *24 APRIL 2018* .....

Print Name: *[Redacted]* .....

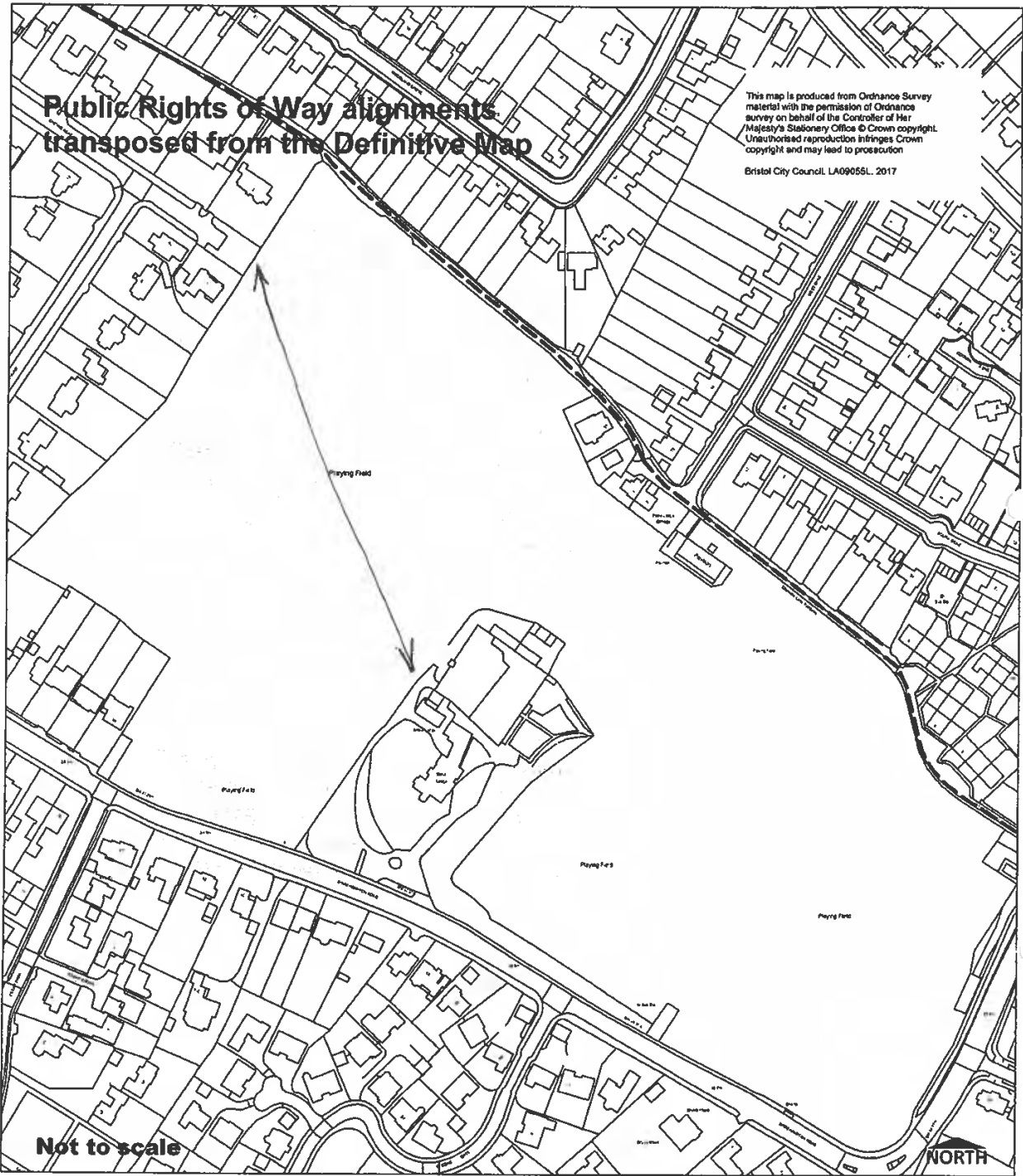
NOTE: PLEASE REMEMBER TO MARK CLEARLY AND PRECISELY THE ROUTE OF THE CLAIMED PUBLIC RIGHT OF WAY ON THE ATTACHED MAP.

If appropriate, signature of person taking this statement:

Signed: ..... Dated: .....

**Public Rights of Way alignments  
transposed from the Definitive Map**

This map is produced from Ordnance Survey material with the permission of Ordnance Survey on behalf of the Controller of Her Majesty's Stationary Office © Crown copyright. Unauthorised reproduction infringes Crown copyright and may lead to prosecution  
Bristol City Council. LA09055L. 2017



**Not to scale**

Please mark the route clearly above, and then sign and date below.

[Redacted signature]

*26 April 2018*

Please return your completed form to the coordinator of this claim or:  
Public Rights of Way Officer,  
Transport Service,  
Bristol City Council,  
P.O. Box 3176  
Bristol  
BS3 9FS



**Public Rights of Way Evidence Form - Form 7**  
**APPLICATION FOR MODIFICATION OF THE DEFINITIVE MAP AND STATEMENT**  
**Wildlife and Countryside Act 1981**



NOTES FOR GUIDANCE PROVIDED WITH THIS FORM - PLEASE READ CAREFULLY

Note: The object of this enquiry is to reach the truth of the matter. You are asked to answer the questions as fully as possible and not keep back any information whether for or against the proposed modification. The information will be used to assist in establishing the status of the way. The information will become public and may be tested by way of cross examination at any Inquiry. Your evidence will be available to the public 3 days prior to the relevant Public Rights of Way and Green's Committee meeting of the City Council.

Full Name: [REDACTED] Tel No: (day) [REDACTED]  
 Date of Birth: 10 APRIL 1942 Tel No: (eve) [REDACTED]  
 Address: [REDACTED] BELL BARN ROAD Occupation: RETIRED UNIVERSITY PROFESSOR  
 STOKE BISHOP, BRISTOL BS9 2DF E-mail: [REDACTED]

**Path Details:**

1.1. Locality: STOKE LODGE, STOKE BISHOP

1.2. Believed Status of Path: footpath / ~~bridleway~~ / ~~restricted byway~~ [delete as appropriate]

1.3. Description of Path: Please indicate route CLEARLY and PRECISELY on the attached map

From: CHEYNE ROAD

To: STOKE LODGE HOUSE

If necessary, continue your answers on a separate sheet of paper.

2. Do you believe the way to be public? Yes / ~~No~~ [delete as appropriate]

2.1. Upon what information do you base your belief?

IT IS THE MAIN PATH ~~FOR~~ FOR PEOPLE LIVING IN THE AREA TO THE NORTH-WEST OF THE PARKLAND TO STOKE LODGE HOUSE

2.2. For how many years have you believed the way to be public? 32 3/4 years

3. How wide is the way? Several yards

4. Have you used the above way? Yes / ~~No~~ [delete as appropriate]

If so:

4.1. During which years? 1985 to the present

4.2. How many times a year? VARIES FROM x4/year to about x24/year

4.3. Were you travelling the whole length of the route? YES

4.4. Where were you going from and to? HOME TO STOKE LODGE HOUSE AND BACK

4.5. For what purpose? [e.g. business, pleasure, work] ADULT EDUCATION + FUNCTIONS AT STOKE LODGE HOUSE

4.6. By what means? (e.g. on foot, on horseback, with a vehicle) On FOOT

4.7. Were you using the route as a member of an organised group?

~~Yes~~ No [delete as appropriate]

5. Has the way always run over the same route or has it been diverted at any time?

YES EXCEPT WHEN THINGS LIKE SPORTS ACTIVITIES ARE IN THE WAY

If it has been diverted, give the details and dates: DON'T KEEP A DIARY OF ABOVE

6. Have there to your knowledge ever been on the way at any time (even if for a brief period) any:

6.1. Stiles? [state location] NOT IN THE PARKLAND ITSELF

6.2. Gates? [state if locked] NOT IN THE PARKLAND ITSELF

6.3. Notices? [e.g. saying "Private", "No Road", "No thoroughfare", "Trespassers will be prosecuted" or "This is not a Right of Way"? - if, YES what did they say?]

NOT FOR AT LEAST 20 YEARS

6.4. Other obstructions? [state nature and location]

ONLY SPORTS ACTIVITIES/EQUIPMENT

7. Who owns the land crossed by this route?

BRISTOL CITY COUNCIL, I BELIEVE

8. Were you working for any owner or occupier of the land crossed by the way at the time when you used it, or were you then a tenant of any such owner?

~~Yes~~ No [delete as appropriate]

If so:

8.1. Give particulars and dates: /

8.2. Say whether the owner or occupier ever gave you instructions as to the use of the way by the public and, if so, what the instructions were:

NONE

9. Have you ever obtained permission to use this route?

~~Yes~~ No [delete as appropriate]

9.1. If so from whom? /

9.2. When? /

10. Have you ever been stopped or turned back when using the way, or do you know of anyone else having been prevented from using it?

~~Yes~~ No [delete as appropriate]

10.1. If yes, give dates and particulars: /

11. Has anyone ever told you the route was not public? Yes / No [delete as appropriate]

11.1. If yes, give dates and particulars: /

12. Did an owner or tenant of the land crossed by the way, or anyone in his or her employment ever tell you that it was not public? Yes / No [delete as appropriate]

12.1. If yes, give dates and particulars: /

13. Do you believe the owner or occupier was aware that the public were using the way? Yes / No [delete as appropriate]

13.1. If yes, why? THEY MUST HAVE SEEN THE PUBLIC ON THE LAND WHEN THERE MANAGING IT - AND THERE IS OPEN ACCESS

14. Have you ever enjoyed a private right along the route in question? For example, due to your ownership of land or property nearby.

NO

15. Do you know of anyone else who has used the route? If YES, please give names and addresses.

MOST PEOPLE LIVING IN THE AREA USE THE PATH AS PART OF THEIR USE OF THE PARKLAND. - SEE OTHER FORMS LIKE THIS ONE.

16. Please give any further particulars/relevant information:

THIS IS A GREAT OPEN SPACE THAT IS A JOE TO WALK/RUN THROUGH ALONG THE PATHS, INCLUDING THIS ONE

**DECLARATION**

I am / I am not [delete as appropriate] willing to attend a hearing, public inquiry or court to give evidence of this matter, should this prove to be necessary.

I hereby certify that to the best of my knowledge and belief the facts that I have stated are true.

Signed: [Redacted] Dated: 25 APRIL 2018

Print Name [Redacted]

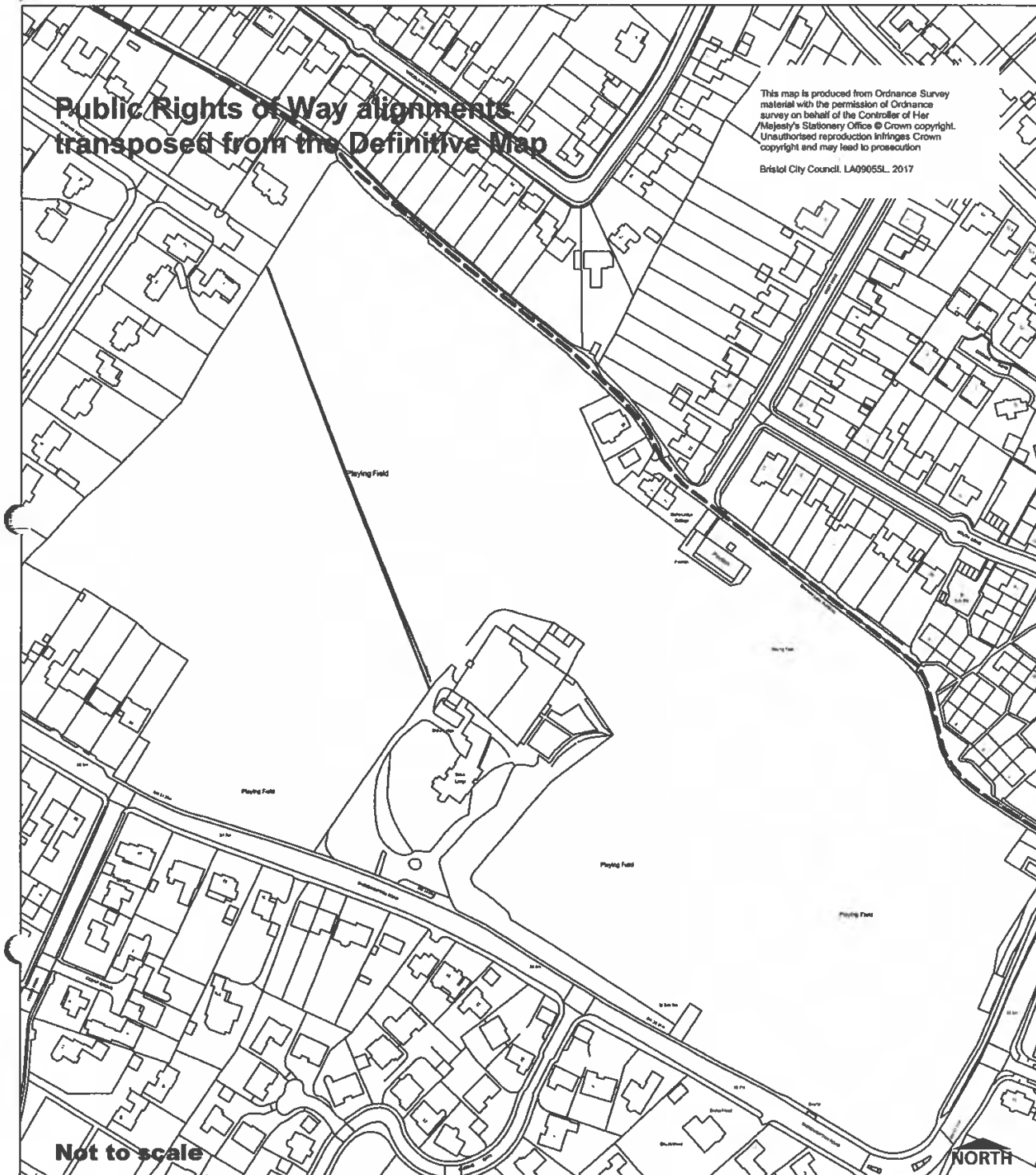
NOTE: PLEASE REMEMBER TO MARK CLEARLY AND PRECISELY THE ROUTE OF THE CLAIMED PUBLIC RIGHT OF WAY ON THE ATTACHED MAP.

If appropriate, signature of person taking this statement:

Signed: Dated:

**Public Rights of Way alignments  
transposed from the Definitive Map**

This map is produced from Ordnance Survey material with the permission of Ordnance Survey on behalf of the Controller of Her Majesty's Stationary Office © Crown copyright. Unauthorised reproduction infringes Crown copyright and may lead to prosecution.  
Bristol City Council. LA0905SL. 2017



Please mark the route clearly above, and then sign and date below.

██████████

25 APRIL 2018

Please return your completed form to the coordinator of this claim or:  
Public Rights of Way Officer,  
Transport Service,  
Bristol City Council,  
P.O. Box 3176  
Bristol  
BS3 9FS



File green 2.

Public Rights of Way Evidence Form - Form 7  
APPLICATION FOR MODIFICATION OF THE DEFINITIVE MAP AND STATEMENT  
Wildlife and Countryside Act 1981



NOTES FOR GUIDANCE PROVIDED WITH THIS FORM - PLEASE READ CAREFULLY

Note: The object of this enquiry is to reach the truth of the matter. You are asked to answer the questions as fully as possible and not keep back any information whether for or against the proposed modification. The information will be used to assist in establishing the status of the way. The information will become public and may be tested by way of cross examination at any Inquiry. Your evidence will be available to the public 3 days prior to the relevant Public Rights of Way and Green's Committee meeting of the City Council.

Full Name [redacted]

Tel No: (day) [redacted]

Date of Birth: 23.10.56

Tell No: (eve) [redacted]

Address [redacted] KNOLL COURT

Occupation: Hypnotherapist

KNOLL HILL, SNEYD PARK,  
BS9 1QX

E-mail: [redacted]

C. Path Details:

1.1. Locality: Stoke Lodge, Stoke Bishop

1.2. Believed Status of Path: footpath / ~~bridleway / restricted byway~~ [delete as appropriate]

1.3. Description of Path: Please indicate route CLEARLY and PRECISELY on the attached map

From: Cheyne Road

To: Stoke Lodge House

If necessary, continue your answers on a separate sheet of paper.

2. Do you believe the way to be public? Yes / ~~No~~ [delete as appropriate]

2.1. Upon what information do you base your belief?

There is a well used opening from Cheyne Road, without any gates or barriers, or signs to say there is no public right of way.

2.2. For how many years have you believed the way to be public? 22 years

3. How wide is the way? straight route across the field. Approx 2 metres

4. Have you used the above way? Yes / ~~No~~ [delete as appropriate]

If so:

4.1. During which years? 1996 - 2011

4.2. How many times a year? from 10 to 30 times

4.3. Were you travelling the whole length of the route? Yes

4.4. Where were you going from and to? from my home in Cheyne Road to Stoke Lodge House

4.5. For what purpose? [e.g. business, pleasure, work] To attend classes or teach there, to attend open days there, to buy plants there and obtain information

4.6. By what means? (e.g. on foot, on horseback, with a vehicle) about courses

4.7. Were you using the route as a member of an organised group?

~~Yes~~ / No [delete as appropriate]

5. Has the way always run over the same route or has it been diverted at any time?

Occasionally or minor diversion

If it has been diverted, give the details and dates: grass cutting in the spring & summer months, football matches on Saturdays.

6. Have there to your knowledge ever been on the way at any time (even if for a brief period) any:

6.1. Stiles? [state location] No

6.2. Gates? [state if locked] No

6.3. Notices? [e.g. saying "Private", "No Road", "No thoroughfare", "Trespassers will be prosecuted" or "This is not a Right of Way"? - if, YES what did they say?] Not since 1996

6.4. Other obstructions? [state nature and location]

No

7. Who owns the land crossed by this route?

Bristol City Council

8. Were you working for any owner or occupier of the land crossed by the way at the time when you used it, or were you then a tenant of any such owner?

~~Yes~~ / No [delete as appropriate]

If so:

8.1. Give particulars and dates: N/A

8.2. Say whether the owner or occupier ever gave you instructions as to the use of the way by the public and, if so, what the instructions were:

N/A

9. Have you ever obtained permission to use this route?

~~Yes~~ / No [delete as appropriate]

9.1. If so from whom?

9.2. When?

10. Have you ever been stopped or turned back when using the way, or do you know of anyone else having been prevented from using it?

~~Yes~~ / No [delete as appropriate]

10.1. If yes, give dates and particulars: .....

11. Has anyone ever told you the route was not public? ~~Yes~~ / No [delete as appropriate]

11.1. If yes, give dates and particulars: .....

12. Did an owner or tenant of the land crossed by the way, or anyone in his or her employment ever tell you that it was not public? ~~Yes~~ / No [delete as appropriate]

12.1. If yes, give dates and particulars: .....

13. Do you believe the owner or occupier was aware that the public were using the way? Yes / ~~No~~ [delete as appropriate]

13.1. If yes, why? Access open at all times

14. Have you ever enjoyed a private right along the route in question? For example, due to your ownership of land or property nearby.

No

15. Do you know of anyone else who has used the route? If YES, please give names and addresses.

Yes - numerous other residents of the area. See other forms submitted.

16. Please give any further particulars/relevant information:

**DECLARATION**

I am / ~~I am not~~ [delete as appropriate] willing to attend a hearing, public inquiry or court to give evidence of this matter, should this prove to be necessary.

I hereby certify that to the best of my knowledge and belief the facts that I have stated are true.

Signed: [Redacted] Dated: 25/4/18

Print Name [Redacted]

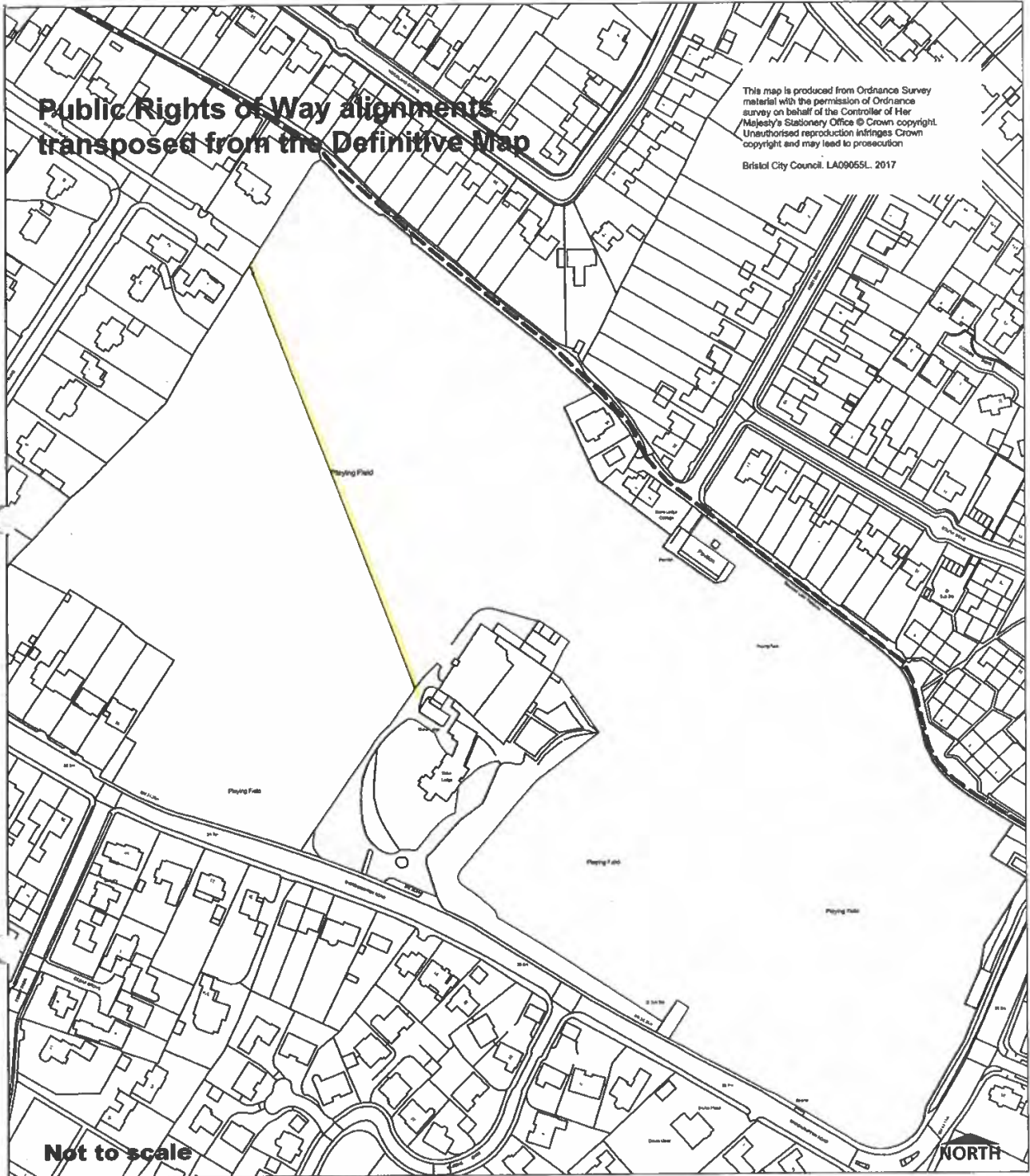
NOTE: PLEASE REMEMBER TO MARK CLEARLY AND PRECISELY THE ROUTE OF THE CLAIMED PUBLIC RIGHT OF WAY ON THE ATTACHED MAP.

If appropriate, signature of person taking this statement:

Signed: ..... Dated: .....

**Public Rights of Way alignments  
transposed from the Definitive Map**

This map is produced from Ordnance Survey material with the permission of Ordnance Survey on behalf of the Controller of Her Majesty's Stationery Office © Crown copyright. Unauthorised reproduction infringes Crown copyright and may lead to prosecution  
Bristol City Council. LA09055L. 2017



Please mark the route clearly above, and then sign and date below.



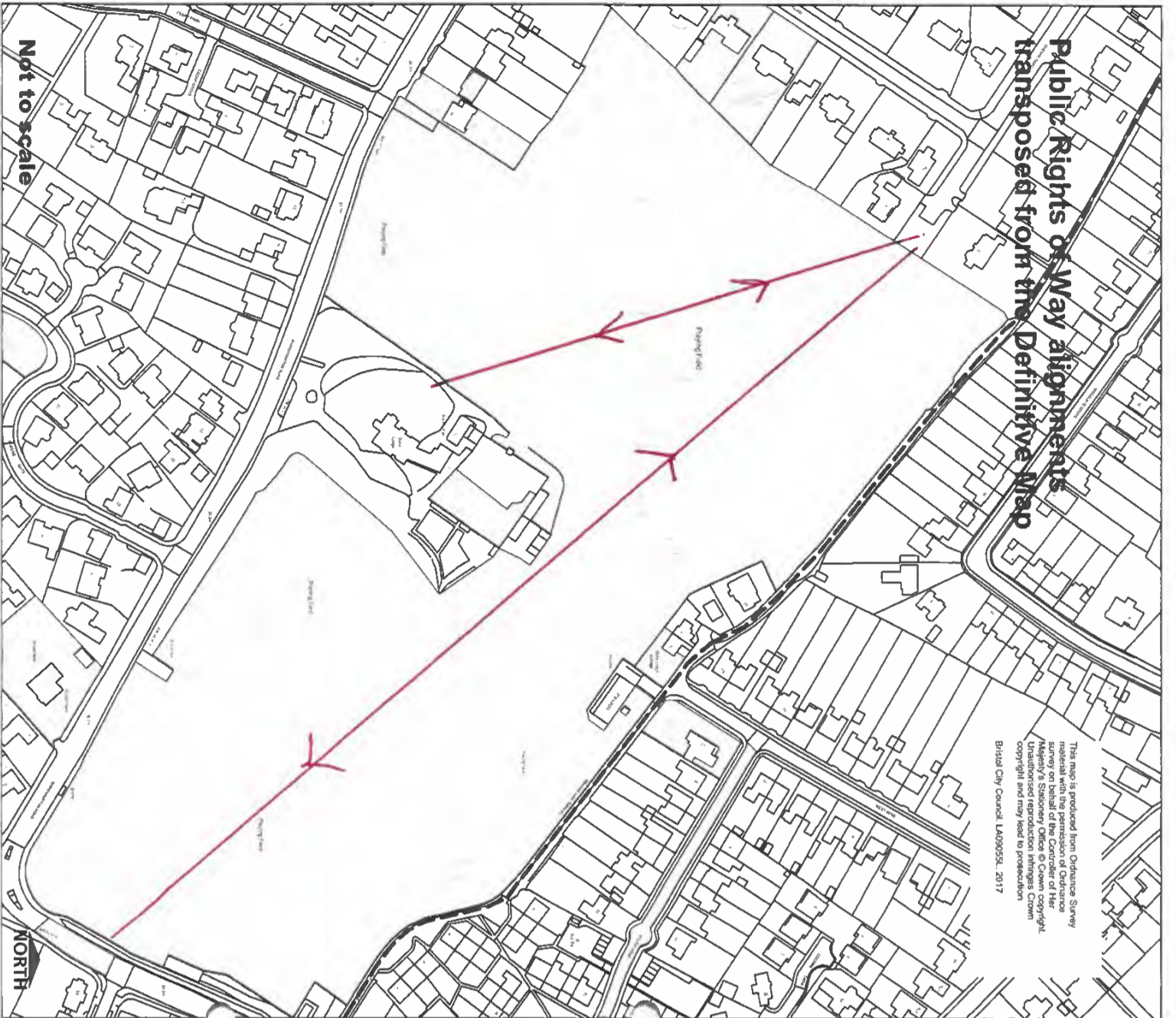
25/4/18

..... completed form to the coordinator of this claim or:

Public Rights of Way Officer,  
Transport Service,  
Bristol City Council,  
P.O. Box 3176  
Bristol  
BS3 9FS



**Public Rights of Way alignments  
transposed from the Definitive Map**



Please mark the route clearly above, and then sign and date below.  
 [Redacted] 23/4/18  
 Please return your completed form to the coordinator of this claim or:  
 Public Rights of Way Officer,  
 Transport Service,  
 Bristol City Council,  
 P. O. Box 3176  
 Bristol  
 BS3 9FS



**Public Rights of Way Evidence Form - Form 7  
 APPLICATION FOR MODIFICATION OF THE DEFINITIVE MAP AND STATEMENT  
 Wildlife and Countryside Act 1981**

NOTES FOR GUIDANCE PROVIDED WITH THIS FORM - PLEASE READ CAREFULLY

Note: The object of this enquiry is to reach the truth of the matter. You are asked to answer the questions as fully as possible and not keep back any information whether for or against the proposed modification. The information will be used to assist in establishing the status of the way. The information will become public and may be tested by way of cross examination at any inquiry. Your evidence will be available to the public 3 days prior to the relevant Public Rights of Way and Green's Committee meeting of the City Council.

Full Name: [Redacted] Tel No: (day) [Redacted]

Date of Birth: 25.1.42 Tel No: (eve) [Redacted]

Address: [Redacted] Occupation: Accountant

RS 9 2DT E-mail: [Redacted]

1. Path Details: Stone Lodge, Stone Road

1.1. Locality: Stone Lodge, Stone Road

1.2. Believed Status of Path: Footpath / bridleway / restricted byway [delete as appropriate]

1.3. Description of Path: Please indicate route CLEARLY and PRECISELY on the attached map

From: (1) Cleve Road (2) Cleve Road

To: " Stone Lodge House " David the Cop.

If necessary, continue your answers on a separate sheet of paper.

2. Do you believe the way to be public?  Yes /  No [delete as appropriate]

2.1. Upon what information do you base your belief?

Defection, observation & common use of it; layout of this path

2.2. For how many years have you believed the way to be public? .....

3. How wide is the way? About 2 meters

4. Have you used the above way?  Yes /  No [delete as appropriate]

If so: 4.1. During which years? Since 2015

4.2. How many times a year? Once or twice a week

4.3. Were you travelling the whole length of the route? Yes

4.4. Where were you going from and to? Stone the road to use for friends

4.5. For what purpose? [e.g. business, pleasure, work] Business or pleasure

4.6. By what means? [e.g. on foot, on horseback, with a vehicle] on foot



Turn up & print? File Mapped

4.7. Were you using the route as a member of an organised group?  Yes  No [delete as appropriate]

5. Has the way always run over the same route or has it been diverted at any time?   
 If it has been diverted, give the details and dates:   
 *It was diverted over the main road, over the stone*

6. Have there to your knowledge ever been on the way at any time (even if for a brief period) any:

6.1. Stiles? [state location] *Yes*

6.2. Gates? [state if locked] *No*

6.3. Notices? [e.g. saying "Private", "No Road", "No thoroughfare", "Trespassers will be prosecuted" or "This is not a Right of Way"? - if, YES what did they say?] *No*

6.4. Other obstructions? [state nature and location] *No*

7. Who owns the land crossed by this route? *Riviera City Council*

8. Were you working for any owner or occupier of the land crossed by the way at the time when you used it, or were you then a tenant of any such owner?  Yes  No [delete as appropriate]

If so:   
 8.1. Give particulars and dates: *No*

8.2. Say whether the owner or occupier ever gave you instructions as to the use of the way by the public and, if so, what the instructions were: *No*

9. Have you ever obtained permission to use this route?  Yes  No [delete as appropriate]

9.1. If so from whom? *No*

9.2. When? *No*

10. Have you ever been stopped or turned back when using the way, or do you know of anyone else having been prevented from using it?  Yes  No [delete as appropriate]

10.1. If yes, give dates and particulars: *No*

11. Has anyone ever told you the route was not public?  Yes  No [delete as appropriate]

11.1. If yes, give dates and particulars: *No*

12. Did an owner or tenant of the land crossed by the way, or anyone in his or her employment ever tell you that it was not public?  Yes  No [delete as appropriate]

12.1. If yes, give dates and particulars: *No*

13. Do you believe the owner or occupier was aware that the public were using the way?  Yes  No [delete as appropriate]

13.1. If yes, why? *Because this is a public access route*

14. Have you ever enjoyed a private right along the route in question? For example, due to your ownership of land or property nearby. *No*

15. Do you know of anyone else who has used the route? If YES, please give names and addresses. *Robert Williams, 1 Victoria Street, Peckham*

16. Please give any further particulars/relevant information: *No*

**DECLARATION**

I am / I am not [delete as appropriate] willing to attend a hearing, public inquiry or court to give evidence of this matter, should this prove to be necessary.

I hereby certify that to the best of my knowledge and belief the facts that I have stated are true.

Signed: *[Signature]* Dated: *23/4/18*

Print Name: *[Redacted]*

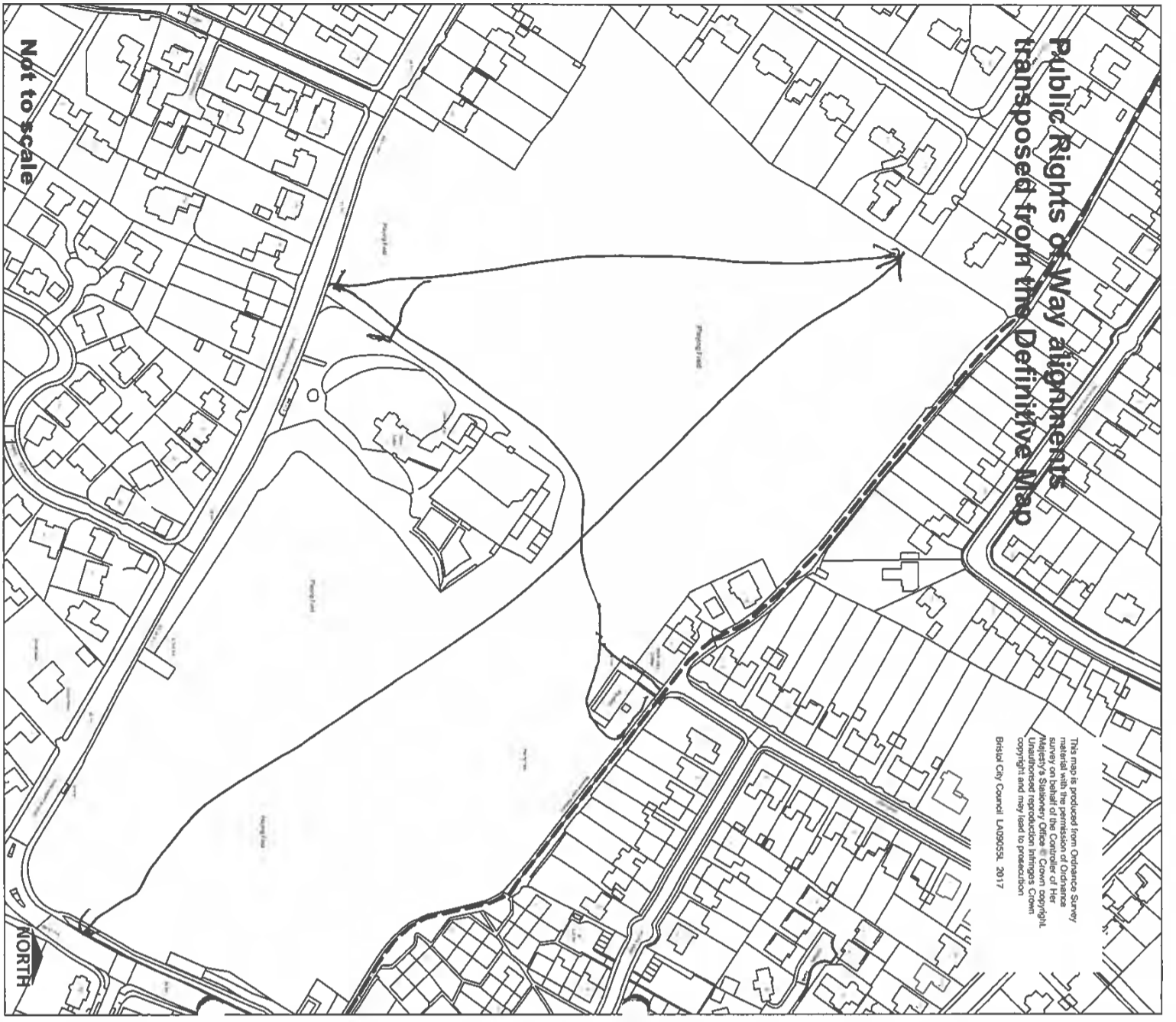
NOTE: PLEASE REMEMBER TO MARK CLEARLY AND PRECISELY THE ROUTE OF THE CLAIMED PUBLIC RIGHT OF WAY ON THE ATTACHED MAP.

If appropriate, signature of person taking this statement:

Signed: *[Redacted]* Dated: *[Redacted]*

**Public Rights of Way alignments  
transposed from the Definitive Map**

This map is produced from Ordnance Survey material with the permission of Ordnance Survey on behalf of the Controller of the Majesty's Stationery Office © Crown copyright and may lead to prosecution  
Bristol City Council LA09059L 2017



Please mark the route clearly above, and then sign and date below.

Please return your completed form to the coordinator of this claim or:  
Public Rights of Way Officer,  
Transport Service,  
Bristol City Council,  
P.O. Box 3176  
Bristol  
BS3 9FS



**Public Rights of Way Evidence Form - Form 7  
APPLICATION FOR MODIFICATION OF THE DEFINITIVE MAP AND STATEMENT  
Wildlife and Countryside Act 1981**

NOTES FOR GUIDANCE PROVIDED WITH THIS FORM - PLEASE READ CAREFULLY



Note: The object of this enquiry is to reach the truth of the matter. You are asked to answer the questions as fully as possible and not keep back any information whether for or against the proposed modification. The information will be used to assist in establishing the status of the way. The information will become public and may be tested by way of cross examination at any inquiry. Your evidence will be available to the public 3 days prior to the relevant Public Rights of Way and Green's Committee meeting of the City Council.

Full Name: [REDACTED] Tel No: (eve) [REDACTED]  
Date of Birth: 15.07.36 Occupation: Retired  
Address: QUEENS GATE STROKE BISHOP  
E-mail: [REDACTED]

1. Path Details:  
1.1. Locality: STROKE LODGE STROKE BISHOP  
1.2. Believed Status of Path: footpath / huddleway / restricted byway [delete as appropriate]

1.3. Description of Path: Please indicate route CLEARLY and PRECISELY on the attached map  
From: HOUSE STROKE LODGE TO CHESTNUT GROVE  
To: STROKE LODGE TO WEST DENE  
Small gap at Range lane to Cheyne Road.  
If necessary, continue your answers on a separate sheet of paper.

2. Do you believe the way to be public? Yes [X] [delete as appropriate]

2.1. Upon what information do you base your belief?  
I have walked those roads since 1949 when living at Cheyne Road but continued when living at West Dene & later on Old Snood Road - Old Snood Park - now Queen's Gate

2.2. For how many years have you believed the way to be public? Continuously since 1949. Got

3. How wide is the way? approx 2 metres but disappears after driveway to [REDACTED]  
4. Have you used the above way? Yes / No [delete as appropriate]

If so:  
4.1. During which years? 1949 until today continuously with children  
4.2. How many times a year? Most days except between 59-61 when open weekdays  
4.3. Were you travelling the whole length of the route? Yes

4.4. Where were you going from and to? Home to Stoke Bishop F School  
4.5. For what purpose? [e.g. business, pleasure, work] All routes described walking  
4.6. By what means? [e.g. on foot, on horseback, with a vehicle]

4.7. Were you using the route as a member of an organised group? Yes / No [delete as appropriate]  
Group of School children

5. Has the way always run over the same route or has it been diverted at any time?  
Diverted slightly when pavilion was erected and football & cricket being played for short period.

6. Have there to your knowledge ever been on the way at any time (even if for a brief period) any:  
6.1. Stiles? [state location] Not since about 1996 - trees blocking  
6.2. Gates? [state if locked] Gates to Farms. Love (owner)  
6.3. Notices? [e.g. saying "Private", "No Road", "No thoroughfare", "Trespassers will be prosecuted" or "This is not a Right of Way"? - if, YES what did they say?] Put up in 1996

6.4. Other obstructions? [state nature and location] Trees laid across  
Clayton Road entrance

7. Who owns the land crossed by this route?  
Bristol City Council  
Yes / No [delete as appropriate]

8. Were you working for any owner or occupier of the land crossed by the way at the time when you used it, or were you then a tenant of any such owner?  
If so:  
8.1. Give particulars and dates:  
8.2. Say whether the owner or occupier ever gave you instructions as to the use of the way by the public and, if so, what the instructions were:

9. Have you ever obtained permission to use this route?  
Yes / No [delete as appropriate]

9.1. If so from whom?  
9.2. When?

10. Have you ever been stopped or turned back when using the way, or do you know of anyone else having been prevented from using it?  
Yes / No [delete as appropriate]

10.1. If yes, give dates and particulars:  
11. Has anyone ever told you the route was not public?  
Yes / No [delete as appropriate]

11.1. If yes, give dates and particulars:  
12. Did an owner or tenant of the land crossed by the way, or anyone in his or her employment ever tell you that it was not public?  
Yes / No [delete as appropriate]

12.1. If yes, give dates and particulars:  
13. Do you believe the owner or occupier was aware that the public were using the way?  
Yes / No [delete as appropriate]  
Always access

13.1. If yes, why? Always available to cross  
14. Have you ever enjoyed a private right along the route in question? For example, due to your ownership of land or property nearby:  
As a child I enjoyed down Ebury from home to

15. Do you know of anyone else who has used the route? If YES, please give names and addresses:  
Numerous local residents with dogs on  
no in children playing in field

16. Please give any further particulars/relevant information:  
I understood the Carben Park in SD's 160's  
was a temporary building when the council  
was able to see the land later

**DECLARATION**  
I am / ~~I am not~~ [delete as appropriate] willing to attend a hearing, public inquiry or court to give evidence of this matter, should this prove to be necessary.

I hereby certify that to the best of my knowledge and belief the facts that I have stated are true.  
Signed: [Redacted] Dated: 11.4.2018  
Print Name: [Redacted]

NOTE: PLEASE REMEMBER TO MARK CLEARLY AND PRECISELY THE ROUTE OF THE CLAIMED PUBLIC RIGHT OF WAY ON THE ATTACHED MAP  
If appropriate, signature of person taking this statement:  
Signed: \_\_\_\_\_ Dated: \_\_\_\_\_

**Public Rights of Way Evidence Form - Form 7**  
**APPLICATION FOR MODIFICATION OF THE DEFINITIVE MAP AND STATEMENT**  
**Wildlife and Countryside Act 1981**



NOTES FOR GUIDANCE PROVIDED WITH THIS FORM - PLEASE READ CAREFULLY

Note: The object of this enquiry is to reach the truth of the matter. You are asked to answer the questions as fully as possible and not keep back any information whether for or against the proposed modification. The information will be used to assist in establishing the status of the way. The information will become public and may be tested by way of cross examination at any Inquiry. Your evidence will be available to the public 3 days prior to the relevant Public Rights of Way and Green's Committee meeting of the City Council.

Full Name: [REDACTED] Tel No: (day) [REDACTED]  
 Date of Birth: 18/02/1929... Tell No: (eve) ✓  
 Address: [REDACTED] CHEYNE Rd Occupation: Retired  
 STOKE BISHOP BS9 2DH E-mail: ✓

1. Path Details:

1.1. Locality: STOKE LODGE STOKE BISHOP

1.2. Believed Status of Path: footpath / ~~bridleway~~ / ~~restricted byway~~ [delete as appropriate]

1.3. Description of Path: Please indicate route CLEARLY and PRECISELY on the attached map

From: CHEYNE ROAD TO STOKE LODGE HOUSE  
 to AND CHEYNE ROAD TO DRUID HILL TOP

If necessary, continue your answers on a separate sheet of paper.

2. Do you believe the way to be public? Yes / ~~No~~ [delete as appropriate]

2.1. Upon what information do you base your belief?

LETTER FROM THE COUNCIL (1972)

2.2. For how many years have you believed the way to be public? 58 YEARS

3. How wide is the way? APPROX 2 METRES

4. Have you used the above way? Yes / ~~No~~ [delete as appropriate]

If so:

4.1. During which years? 1960 to 2018

4.2. How many times a year? WEEKLY

4.3. Were you travelling the whole length of the route? YES

4.4. Where were you going from and to? HOME CLASSES AND SHOPS

4.5. For what purpose? [e.g. business, pleasure, work] PLEASURE

4.6. By what means? (e.g. on foot, on horseback, with a vehicle) ON FOOT

4.7. Were you using the route as a member of an organised group?

~~Yes~~ / <sup>No</sup> [delete as appropriate]

5. Has the way always run over the same route or has it been diverted at any time?

SAME ROUTES

If it has been diverted, give the details and dates: \_\_\_\_\_

6. Have there to your knowledge ever been on the way at any time (even if for a brief period) any:

6.1. Stiles? [state location] ... REMAINS OF STILE AT TOP OF CHEYNE RD

6.2. Gates? [state if locked] ... N/A

6.3. Notices? [e.g. saying "Private", "No Road", "No thoroughfare", "Trespassers will be prosecuted" or "This is not a Right of Way"? - if, YES what did they say?] ... NOT SINCE 1996

6.4. Other obstructions? [state nature and location]

GAMES TAKING PLACE

7. Who owns the land crossed by this route?

BRISTOL CITY COUNCIL

8. Were you working for any owner or occupier of the land crossed by the way at the time when you used it, or were you then a tenant of any such owner?

Yes / No [delete as appropriate]

N/A

If so:

8.1. Give particulars and dates: \_\_\_\_\_

8.2. Say whether the owner or occupier ever gave you instructions as to the use of the way by the public and, if so, what the instructions were:

9. Have you ever obtained permission to use this route?

Yes / ~~No~~ [delete as appropriate]

9.1. If so from whom? ... BRISTOL CITY COUNCIL

9.2. When? ... 1972

10. Have you ever been stopped or turned back when using the way, or do you know of anyone else having been prevented from using it?

~~Yes~~ / No [delete as appropriate]

10.1. If yes, give dates and particulars: .....

11. Has anyone ever told you the route was not public? ~~Yes~~ / No [delete as appropriate]

11.1. If yes, give dates and particulars: .....

12. Did an owner or tenant of the land crossed by the way, or anyone in his or her employment ever tell you that it was not public? ~~Yes~~ / No [delete as appropriate]

12.1. If yes, give dates and particulars: .....

13. Do you believe the owner or occupier was aware that the public were using the way? Yes / ~~No~~ [delete as appropriate]

13.1. If yes, why? ACCESS OPEN AT ALL TIMES

14. Have you ever enjoyed a private right along the route in question? For example, due to your ownership of land or property nearby.  
YES

15. Do you know of anyone else who has used the route? If YES, please give names and addresses.  
NUMEROUS OTHER RESIDENTS OF THE AREA  
SEE OTHER FORM SUBMITTED


16. Please give any further particulars/relevant information:  
.....  
.....  
.....

**DECLARATION**

I am / I am not [delete as appropriate] willing to attend a hearing, public inquiry or court to give evidence of this matter, should this prove to be necessary.

I hereby certify that to the best of my knowledge and belief the facts that I have stated are true.

Signed:  Dated: 21/4/2018

Print Name: 

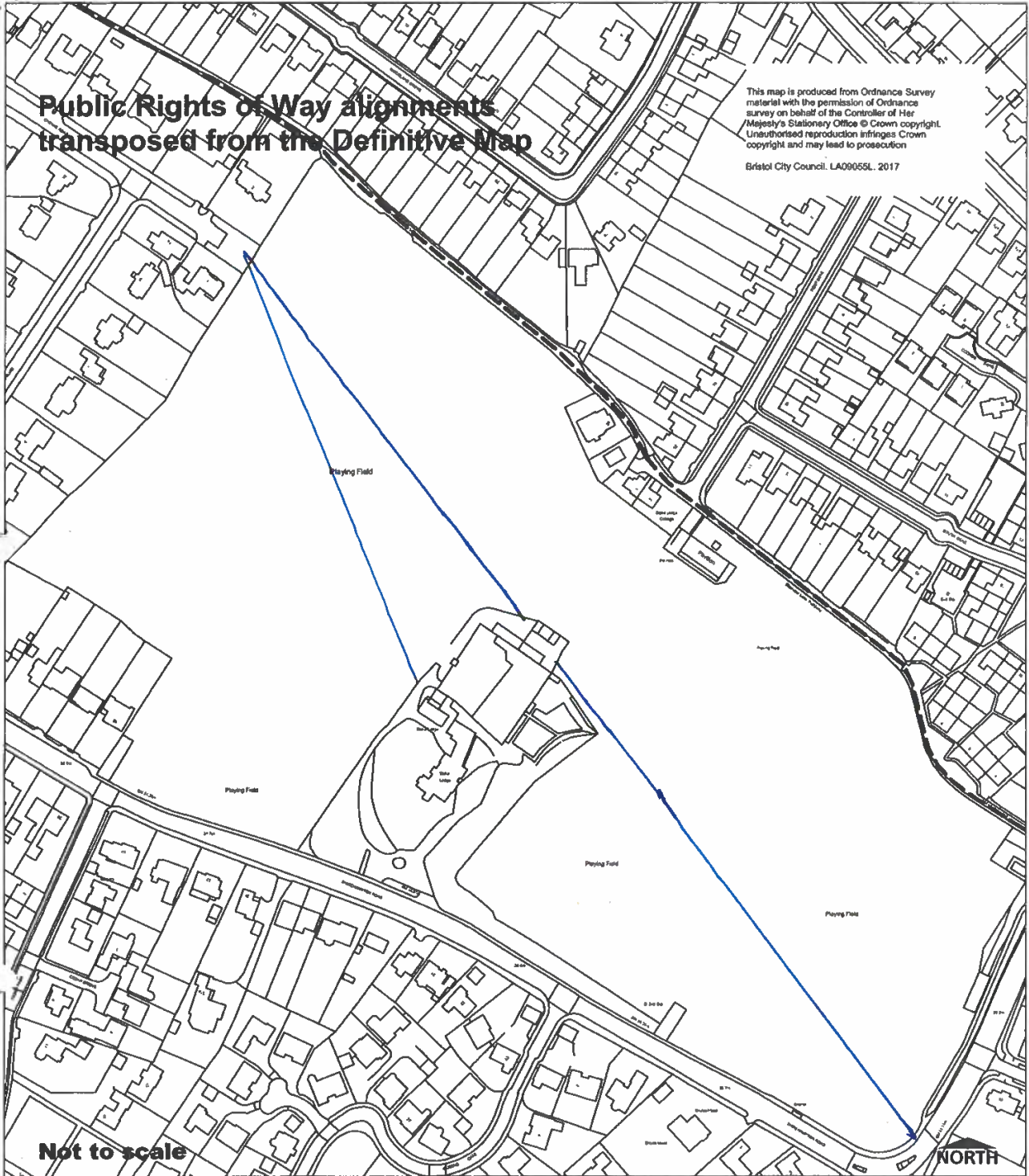
NOTE: PLEASE REMEMBER TO MARK CLEARLY AND PRECISELY THE ROUTE OF THE CLAIMED PUBLIC RIGHT OF WAY ON THE ATTACHED MAP.

If appropriate, signature of person taking this statement:

Signed: ..... Dated: .....

**Public Rights of Way alignments  
transposed from the Definitive Map**

This map is produced from Ordnance Survey material with the permission of Ordnance Survey on behalf of the Controller of Her Majesty's Stationary Office © Crown copyright. Unauthorised reproduction infringes Crown copyright and may lead to prosecution.  
Bristol City Council. LA09055L. 2017



**Not to scale**

**NORTH**

Please mark the route clearly above, and then sign and date below.

..... [Redacted Signature]

..... 21/04/2018

Please return your completed form to the coordinator of this claim or:  
Public Rights of Way Officer,  
Transport Service,  
Bristol City Council,  
P.O. Box 3176  
Bristol  
BS3 9FS



**Public Rights of Way Evidence Form - Form 7**  
**APPLICATION FOR MODIFICATION OF THE DEFINITIVE MAP AND STATEMENT**  
**Wildlife and Countryside Act 1981**



NOTES FOR GUIDANCE PROVIDED WITH THIS FORM - PLEASE READ CAREFULLY

Note: The object of this enquiry is to reach the truth of the matter. You are asked to answer the questions as fully as possible and not keep back any information whether for or against the proposed modification. The information will be used to assist in establishing the status of the way. The information will become public and may be tested by way of cross examination at any Inquiry. Your evidence will be available to the public 3 days prior to the relevant Public Rights of Way and Green's Committee meeting of the City Council.

Full Name: [REDACTED] .. Tel No: (day) ..  
 Date of Birth: 30 JULY 79 .. Tell No: (eve) ..  
 Address: [REDACTED] BELUPPEN RD .. Occupation: UPHOLSTERER ..  
 BS9 8DE .. E-mail: [REDACTED]

1. Path Details:  
 1.1. Locality: STROKE LODGE PARK ..  
 1.2. Believed Status of Path: footpath / ~~bridleway~~ / ~~restricted byway~~ [delete as appropriate]  
 1.3. Description of Path: Please indicate route CLEARLY and PRECISELY on the attached map  
 From: CHAYNE RD .. STROKE LODGE .. CHEYNE RD ..  
 To: STROKE LODGE .. WEST DENE ..

If necessary, continue your answers on a separate sheet of paper.

2. Do you believe the way to be public?  Yes / No [delete as appropriate]  
 2.1. Upon what information do you base your belief?  
 CLEAR OPENINGS IN WALLS / HEDGEROWS ..  
 WELL TRODDEN WALKWAY ON GROUND ..

2.2. For how many years have you believed the way to be public? 3 ..  
 3. How wide is the way? NORMAL FOOTPATH SIZE 3-4 ft ..

4. Have you used the above way?  Yes / No [delete as appropriate]

If so:  
 4.1. During which years? All ..

4.2. How many times a year? 30-40 ..

4.3. Were you travelling the whole length of the route? YES ..

4.4. Where were you going from and to? HOME TO STROKE HILL / STROKE BISHOP POST OFFICE / SCHOOL ..

4.5. For what purpose? [e.g. business, pleasure, work] BUSINESS / WORK ..

4.6. By what means? (e.g. on foot, on horseback, with a vehicle) FOOT + BIKE ..

4.7. Were you using the route as a member of an organised group?

Yes /  No [delete as appropriate]

5. Has the way always run over the same route or has it been diverted at any time?

SAME ROUTE

If it has been diverted, give the details and dates: .....

6. Have there to your knowledge ever been on the way at any time (even if for a brief period) any:

6.1. Stiles? [state location] ..... N/A

6.2. Gates? [state if locked] ..... N/A

6.3. Notices? [e.g. saying "Private", "No Road", "No thoroughfare", "Trespassers will be prosecuted" or "This is not a Right of Way"? - if, YES what did they say?]

PRIVATE ON EDGE OF STONE LODGE CAR PARK

6.4. Other obstructions? [state nature and location]

N/A

7. Who owns the land crossed by this route?

BRISTOL COUNCIL

8. Were you working for any owner or occupier of the land crossed by the way at the time when you used it, or were you then a tenant of any such owner?

Yes /  No [delete as appropriate]

If so:

8.1. Give particulars and dates: ..... N/A

8.2. Say whether the owner or occupier ever gave you instructions as to the use of the way by the public and, if so, what the instructions were:

N/A

9. Have you ever obtained permission to use this route?

Yes /  No [delete as appropriate]

9.1. If so from whom? .....

9.2. When? .....

10. Have you ever been stopped or turned back when using the way, or do you know of anyone else having been prevented from using it?

Yes /  No [delete as appropriate]

10.1. If yes, give dates and particulars: .....

11. Has anyone ever told you the route was not public?

Yes  No  [delete as appropriate]

11.1. If yes, give dates and particulars: .....

12. Did an owner or tenant of the land crossed by the way, or anyone in his or her employment ever tell you that it was not public?

Yes  No  [delete as appropriate]

12.1. If yes, give dates and particulars: .....

13. Do you believe the owner or occupier was aware that the public were using the way?

Yes  No [delete as appropriate]

13.1. If yes, why? ... SO MANY PEOPLE CAN'T BE MISSED!

14. Have you ever enjoyed a private right along the route in question? For example, due to your ownership of land or property nearby.

NO

15. Do you know of anyone else who has used the route? If YES please give names and addresses.

[REDACTED] BELIERCLIFFE RD  
[REDACTED] BELL BARN RD

16. Please give any further particulars/relevant information:

ASSUMED FULL ACCESS TO PARK WHEN PURCHASED OUR HOUSE

**DECLARATION**

I am / ~~am not~~ [delete as appropriate] willing to attend a hearing, public inquiry or court to give evidence of this matter, should this prove to be necessary.

I hereby certify that to the best of my knowledge and belief the facts that I have stated are true.

Signed: [REDACTED] Dated: 18 APRIL 18

Print Name: [REDACTED]

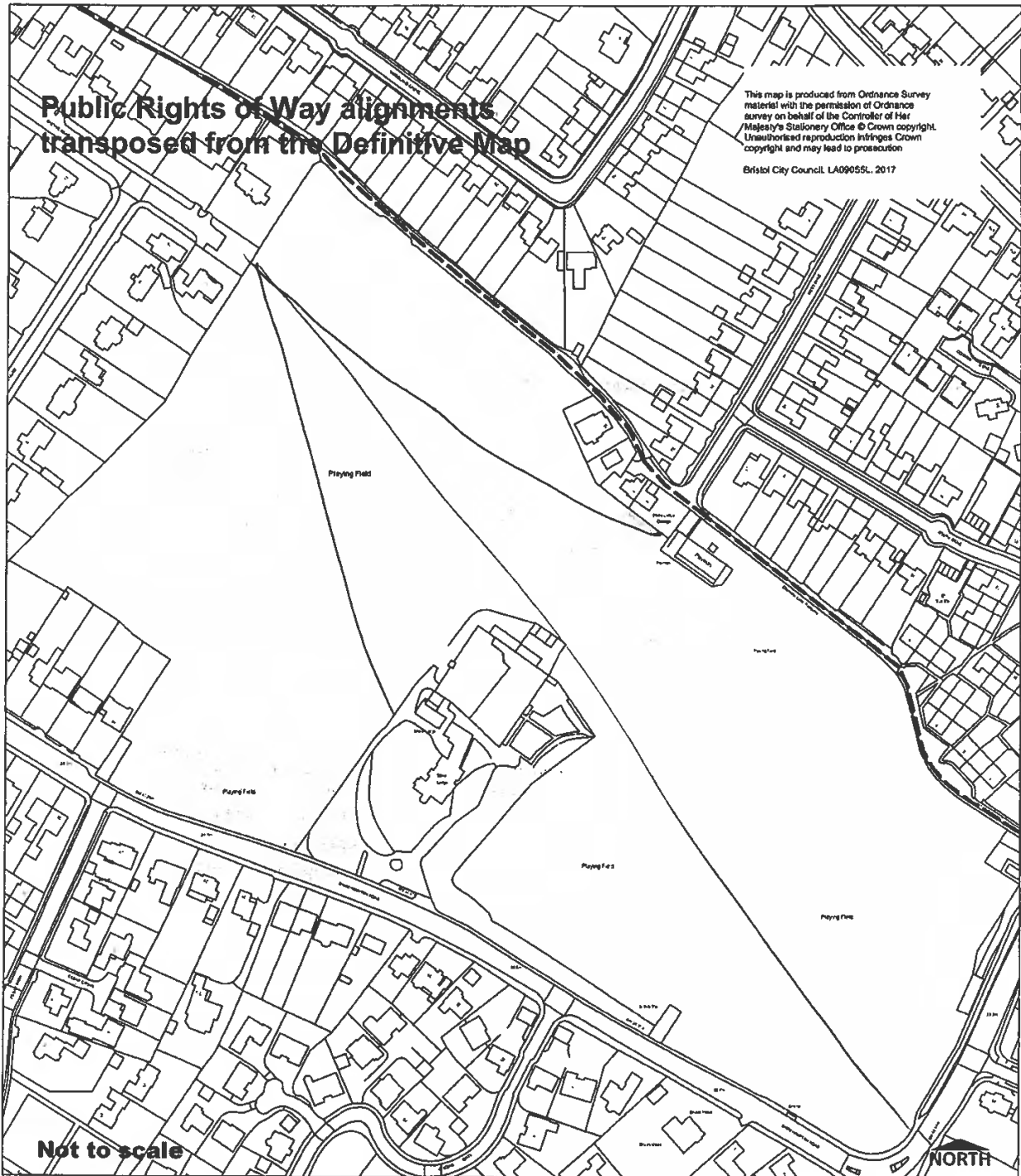
NOTE: PLEASE REMEMBER TO MARK CLEARLY AND PRECISELY THE ROUTE OF THE CLAIMED PUBLIC RIGHT OF WAY ON THE ATTACHED MAP.

If appropriate, signature of person taking this statement:

Signed: ..... Dated: .....

# Public Rights of Way alignments transposed from the Definitive Map

This map is produced from Ordnance Survey material with the permission of Ordnance Survey on behalf of the Controller of Her Majesty's Stationery Office © Crown copyright. Unauthorised reproduction infringes Crown copyright and may lead to prosecution  
Bristol City Council LA09055L 2017



Please mark the route clearly above, and then sign and date below.

[Redacted signature]

18 APR 18

Please return your completed form to the coordinator of this claim or:  
Public Rights of Way Officer,  
Transport Service,  
Bristol City Council,  
P.O. Box 3176  
Bristol  
BS3 9FS



**Public Rights of Way Evidence Form - Form 7**  
**APPLICATION FOR MODIFICATION OF THE DEFINITIVE MAP AND STATEMENT**  
**Wildlife and Countryside Act 1981**



NOTES FOR GUIDANCE PROVIDED WITH THIS FORM - PLEASE READ CAREFULLY

Note: The object of this enquiry is to reach the truth of the matter. You are asked to answer the questions as fully as possible and not keep back any information whether for or against the proposed modification. The information will be used to assist in establishing the status of the way. The information will become public and may be tested by way of cross examination at any Inquiry. Your evidence will be available to the public 3 days prior to the relevant Public Rights of Way and Green's Committee meeting of the City Council.

Full Name: [REDACTED] ..... Tel No: (day) .....

Date of Birth: 24 OCT 80 ..... Tel No: (eve) .....

Address: [REDACTED] BELL BARN RD ..... Occupation: TEACHER .....

BS9 2DE ..... E-mail: [REDACTED]

1. Path Details:  
 1.1. Locality: STROKE LODGE PARK .....

1.2. Believed Status of Path: footpath / ~~bridleway / restricted byway~~ [delete as appropriate]

1.3. Description of Path: Please indicate route CLEARLY and PRECISELY on the attached map

From: CHEYNE RD ..... CHEYNE RD .....

To: STROKE LODGE ..... PERRY'S LANE .....

If necessary, continue your answers on a separate sheet of paper.

2. Do you believe the way to be public?  Yes  No [delete as appropriate]

2.1. Upon what information do you base your belief?

WELL TRODDEN WALKWAYS ..... LARGE OPENINGS IN WALLS  
 + HEDGEROWS .....

2.2. For how many years have you believed the way to be public? ..... 3 .....

3. How wide is the way? ..... 3-4 ft. NORMAL FOOTPATH SIZE .....

4. Have you used the above way?  Yes  No [delete as appropriate]

If so:

4.1. During which years? ..... 2015 - 2018 .....

4.2. How many times a year? ..... 30 - 40 .....

4.3. Were you travelling the whole length of the route? ..... YES .....

4.4. Where were you going from and to? ..... HOME TO <sup>KIDS</sup> SCHOOL / HOME TO STROKE HILL .....

4.5. For what purpose? [e.g. business, pleasure, work] ..... PLEASURE / WORK .....

4.6. By what means? (e.g. on foot, on horseback, with a vehicle) ..... FOOT + BIKE .....

4.7. Were you using the route as a member of an organised group?

Yes /  No [delete as appropriate]

5. Has the way always run over the same route or has it been diverted at any time?

..... SAME .....

If it has been diverted, give the details and dates: .....

6. Have there to your knowledge ever been on the way at any time (even if for a brief period) any:

6.1. Stiles? [state location] ..... NO .....

6.2. Gates? [state if locked] ..... NO .....

6.3. Notices? [e.g. saying "Private", "No Road", "No thoroughfare", "Trespassers will be prosecuted" or "This is not a Right of Way"? - if, YES what did they say?]

'PRIVATE' SIGN ON STONE WALL CAR PARK

6.4. Other obstructions? [state nature and location]

..... N/A .....

7. Who owns the land crossed by this route?

..... BRISTOL COUNCIL .....

8. Were you working for any owner or occupier of the land crossed by the way at the time when you used it, or were you then a tenant of any such owner?

Yes /  No [delete as appropriate]

If so:

8.1. Give particulars and dates: .....

8.2. Say whether the owner or occupier ever gave you instructions as to the use of the way by the public and, if so, what the instructions were:

.....

9. Have you ever obtained permission to use this route?

Yes /  No [delete as appropriate]

9.1. If so from whom? .....

9.2. When? .....

10. Have you ever been stopped or turned back when using the way, or do you know of anyone else having been prevented from using it?

Yes /  No [delete as appropriate]

10.1. If yes, give dates and particulars: .....

11. Has anyone ever told you the route was not public?

Yes / No [delete as appropriate]

11.1. If yes, give dates and particulars: .....

12. Did an owner or tenant of the land crossed by the way, or anyone in his or her employment ever tell you that it was not public?

Yes / No [delete as appropriate]

12.1. If yes, give dates and particulars: .....

13. Do you believe the owner or occupier was aware that the public were using the way?

Yes / No [delete as appropriate]

13.1. If yes, why? SO MANY PEOPLE, WELL TRODDEN PATHS...

14. Have you ever enjoyed a private right along the route in question? For example, due to your ownership of land or property nearby.

NO

15. Do you know of anyone else who has used the route? If YES, please give names and addresses.

.....  
.....  
.....

16. Please give any further particulars/relevant information:

.....  
.....  
.....

**DECLARATION**

I am / I am not [delete as appropriate] willing to attend a hearing, public inquiry or court to give evidence of this matter, should this prove to be necessary.

I hereby certify that to the best of my knowledge and belief the facts that I have stated are true.

Signed: [Redacted] Dated: 18 APRIL 18

Print Name [Redacted]

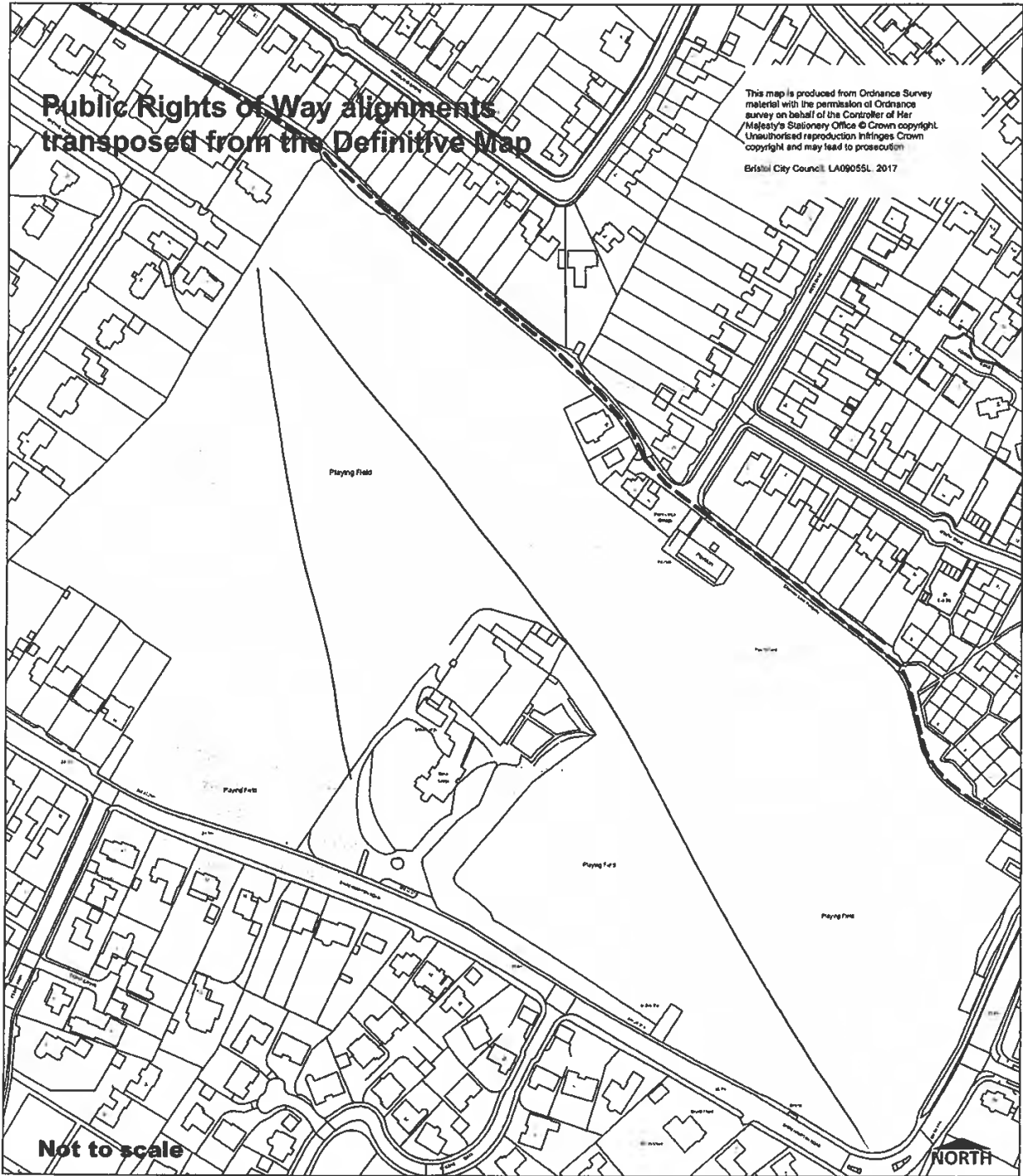
NOTE: PLEASE REMEMBER TO MARK CLEARLY AND PRECISELY THE ROUTE OF THE CLAIMED PUBLIC RIGHT OF WAY ON THE ATTACHED MAP.

If appropriate, signature of person taking this statement:

Signed: ..... Dated: .....


# Public Rights of Way alignments transposed from the Definitive Map

This map is produced from Ordnance Survey material with the permission of Ordnance Survey on behalf of the Controller of Her Majesty's Stationery Office © Crown copyright. Unauthorised reproduction infringes Crown copyright and may lead to prosecution.  
Bristol City Council LA09055L 2017



Not to scale

Please mark the route clearly above, and then sign and date below.



18 APR 18

Please return your completed form to the coordinator of this claim or:  
Public Rights of Way Officer,  
Transport Service,  
Bristol City Council,  
P.O. Box 3176  
Bristol  
BS3 9FS



File Mixed 2.

Public Rights of Way Evidence Form - Form 7  
APPLICATION FOR MODIFICATION OF THE DEFINITIVE MAP AND STATEMENT  
Wildlife and Countryside Act 1981



NOTES FOR GUIDANCE PROVIDED WITH THIS FORM - PLEASE READ CAREFULLY

Note: The object of this enquiry is to reach the truth of the matter. You are asked to answer the questions as fully as possible and not keep back any information whether for or against the proposed modification. The information will be used to assist in establishing the status of the way. The information will become public and may be tested by way of cross examination at any Inquiry. Your evidence will be available to the public 3 days prior to the relevant Public Rights of Way and Green's Committee meeting of the City Council.

Full Name: [redacted] Tel No: (day) [redacted]

Date of Birth: 28.12.76 Tell No: (eve) [redacted]

Address: [redacted] WOODLAND GROVE Occupation: PROJECTS

STOKE BISHOP, BS9 2BD E-mail: [redacted]

Path Details:

1.1. Locality: STOKE LODGE, STOKE BISHOP

1.2. Believed Status of Path: footpath / bridleway / restricted byway [delete as appropriate]

1.3. Description of Path: Please indicate route CLEARLY and PRECISELY on the attached map

From: (a) CMEYNE ROAD (b) + EBENEZER LANE -> STOKE LODGE

To: STOKE LODGE HOUSE (c) + CMEYNE RD. TO HOUSE

DRUID HILL

If necessary, continue your answers on a separate sheet of paper.

2. Do you believe the way to be public? Yes / No [delete as appropriate]

2.1. Upon what information do you base your belief?

[redacted]

2.2. For how many years have you believed the way to be public? My best friend lived at [redacted] Druid Hill + we always used to use the path

3. How wide is the way? 2 METRES

4. Have you used the above way? Yes / No [delete as appropriate]

If so:

4.1. During which years? LAST 6 YEARS

4.2. How many times a year? AT TIMES WEEKLY, TIMES DAILY

4.3. Were you travelling the whole length of the route?

4.4. Where were you going from and to? (ART CLASS @ STOKE LODGE - AKYLLIS) + WALKING KIDS HOME FROM SCHOOL (b)

4.5. For what purpose? [e.g. business, pleasure, work] + Rockrose Rangers training then

4.6. By what means? (e.g. on foot, on horseback, with a vehicle) FOOT Coombe Dingle is later logged.

4.7. Were you using the route as a member of an organised group?

Yes  No [delete as appropriate]

5. Has the way always run over the same route or has it been diverted at any time?

USUALLY DIRECT

If it has been diverted, give the details and dates: .....

6. Have there to your knowledge ever been on the way at any time (even if for a brief period) any:

6.1. Stiles? [state location] ..... No

6.2. Gates? [state if locked] ..... No

6.3. Notices? [e.g. saying "Private", "No Road", "No thoroughfare", "Trespassers will be prosecuted" or "This is not a Right of Way"? - if, YES what did they say?] ..... No

6.4. Other obstructions? [state nature and location] .....

7. Who owns the land crossed by this route?

BRISTOL CITY COUNCIL

8. Were you working for any owner or occupier of the land crossed by the way at the time when you used it, or were you then a tenant of any such owner?

Yes  No [delete as appropriate]

If so:

8.1. Give particulars and dates: .....

8.2. Say whether the owner or occupier ever gave you instructions as to the use of the way by the public and, if so, what the instructions were: .....

9. Have you ever obtained permission to use this route?

Yes /  No [delete as appropriate]

9.1. If so from whom? .....

9.2. When? .....

10. Have you ever been stopped or turned back when using the way, or do you know of anyone else having been prevented from using it?

Yes / No [delete as appropriate]

10.1. If yes, give dates and particulars: .....

11. Has anyone ever told you the route was not public? Yes / No [delete as appropriate]

11.1. If yes, give dates and particulars: .....

12. Did an owner or tenant of the land crossed by the way, or anyone in his or her employment ever tell you that it was not public? Yes / No [delete as appropriate]

12.1. If yes, give dates and particulars: .....

13. Do you believe the owner or occupier was aware that the public were using the way? Yes / No [delete as appropriate]

13.1. If yes, why? It is ALWAYS OPEN

14. Have you ever enjoyed a private right along the route in question? For example, due to your ownership of land or property nearby.

15. Do you know of anyone else who has used the route? If YES, please give names and addresses.

LOT OF FAMILIES ON LODD LAND GROVE, THOSE IN ODD NYS BANK ON TD BENEVELAK LANE AND MANY USE THESE ROUTES

16. Please give any further particulars/relevant information:

**DECLARATION**

I am / I am not [delete as appropriate] willing to attend a hearing, public inquiry or court to give evidence of this matter, should this prove to be necessary.

I hereby certify that to the best of my knowledge and belief the facts that I have stated are true.

Signed: [Redacted] Dated: 27.4.18  
Print Name: [Redacted]

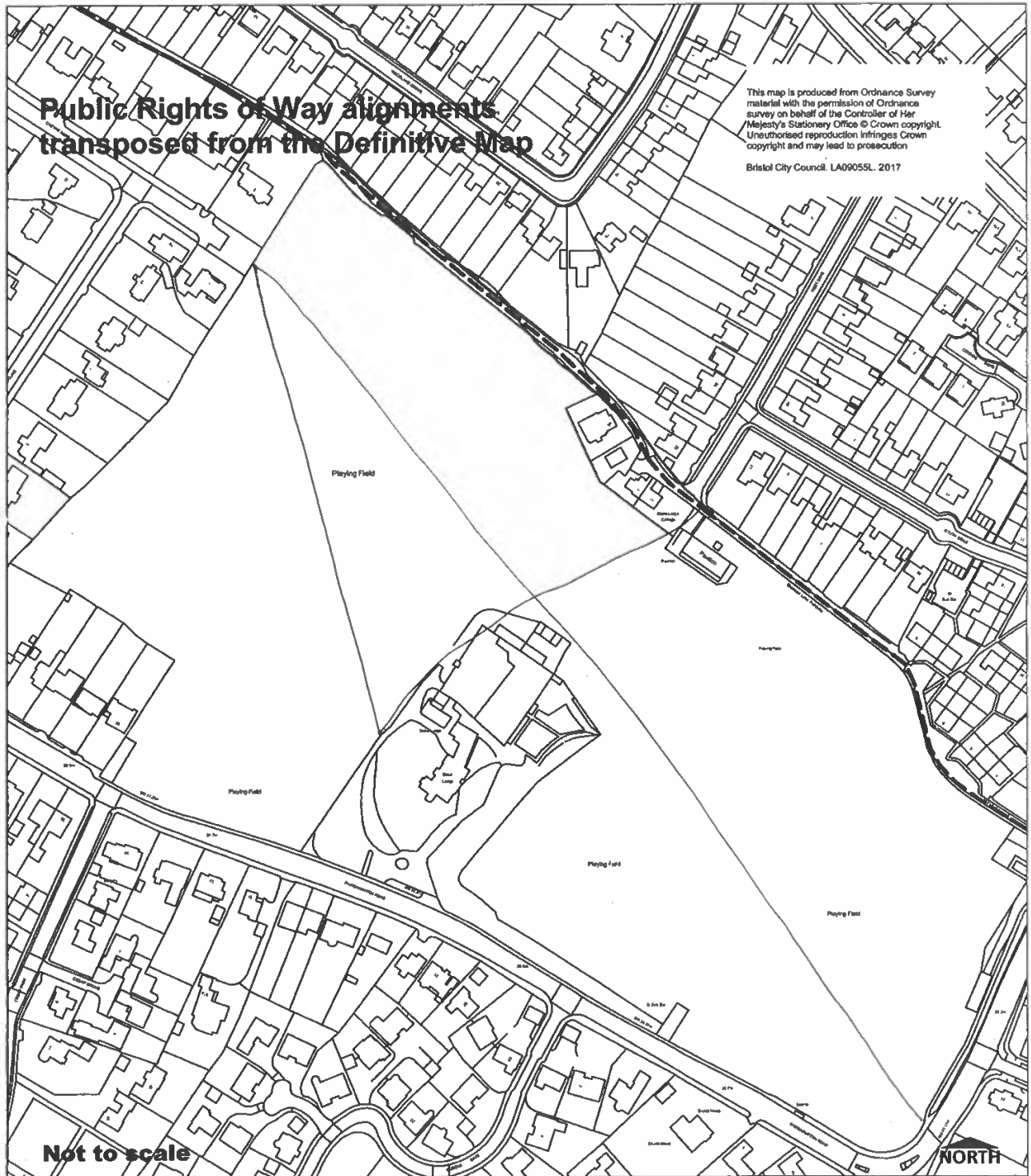
NOTE: PLEASE REMEMBER TO MARK CLEARLY AND PRECISELY THE ROUTE OF THE CLAIMED PUBLIC RIGHT OF WAY ON THE ATTACHED MAP.

If appropriate, signature of person taking this statement.

Signed: [Redacted] Dated: .....

# Public Rights of Way alignments transposed from the Definitive Map

This map is produced from Ordnance Survey material with the permission of Ordnance Survey on behalf of the Controller of Her Majesty's Stationary Office © Crown copyright. Unauthorised reproduction infringes Crown copyright and may lead to prosecution.  
Bristol City Council. LA09055L. 2017



Please mark the route clearly above, and then sign and date below.

[Redacted signature]

27.7.10

Please return your completed form to the coordinator of this claim or:  
Public Rights of Way Officer,  
Transport Service,  
Bristol City Council,  
P.O. Box 3176  
Bristol  
BS3 9FS



**Public Rights of Way Evidence Form - Form 7**  
**APPLICATION FOR MODIFICATION OF THE DEFINITIVE MAP AND STATEMENT**  
**Wildlife and Countryside Act 1981**



NOTES FOR GUIDANCE PROVIDED WITH THIS FORM - PLEASE READ CAREFULLY

Note: The object of this enquiry is to reach the truth of the matter. You are asked to answer the questions as fully as possible and not keep back any information whether for or against the proposed modification. The information will be used to assist in establishing the status of the way. The information will become public and may be tested by way of cross examination at any Inquiry. Your evidence will be available to the public 3 days prior to the relevant Public Rights of Way and Green's Committee meeting of the City Council.

Full Name: [REDACTED]  
 Date of Birth: 12.10.77  
 Address: [REDACTED] Bell Barn Rd  
 Bristol BS9 2DA

Tel No: (day) [REDACTED]  
 Tel No: (eve) .....  
 Occupation: Managing Director  
 E-mail: [REDACTED]

1. Path Details: Stoke Lodge, Stoke Bishop, Bristol.  
 1.1. Locality: .....

1.2. Believed Status of Path: footpath / bridleway / restricted byway [delete as appropriate]

1.3. Description of Path: Please indicate route CLEARLY and PRECISELY on the attached map

From: Cheyne Road Entrance  
 To: Stoke Lodge House.

If necessary, continue your answers on a separate sheet of paper.

2. Do you believe the way to be public?  Yes / No [delete as appropriate]

2.1. Upon what information do you base your belief?  
Always open, used by all local residents  
enjoyed access for years, played there as a child

2.2. For how many years have you believed the way to be public? ~~20~~ years / 35 years.

3. How wide is the way? 2 metres

4. Have you used the above way?  Yes / No [delete as appropriate]

If so:

4.1. During which years? 35 years - used as a child - since 1982

4.2. How many times a year? We go every week at least once.

4.3. Were you travelling the whole length of the route? Yes.

4.4. Where were you going from and to? our home to field / playground.

4.5. For what purpose? [e.g. business, pleasure, work] Pleasure

4.6. By what means? (e.g. on foot, on horseback, with a vehicle) on foot

4.7. Were you using the route as a member of an organised group?

Yes/  No [delete as appropriate]

5. Has the way always run over the same route or has it been diverted at any time?

Yes.

If it has been diverted, give the details and dates:

No.

6. Have there to your knowledge ever been on the way at any time (even if for a brief period) any:

6.1. Stiles? [state location] No

6.2. Gates? [state if locked] No

6.3. Notices? [e.g. saying "Private", "No Road", "No thoroughfare", "Trespassers will be prosecuted" or "This is not a Right of Way"? - if, YES what did they say?]

No.

6.4. Other obstructions? [state nature and location]

No.

7. Who owns the land crossed by this route?

Bristol City Council

8. Were you working for any owner or occupier of the land crossed by the way at the time when you used it, or were you then a tenant of any such owner?

Yes/  No [delete as appropriate]

If so:

8.1. Give particulars and dates:

8.2. Say whether the owner or occupier ever gave you instructions as to the use of the way by the public and, if so, what the instructions were:

9. Have you ever obtained permission to use this route?

Yes/  No [delete as appropriate]

9.1. If so from whom?

9.2. When?

10. Have you ever been stopped or turned back when using the way, or do you know of anyone else having been prevented from using it?

Yes/  No [delete as appropriate]

10.1. If yes, give dates and particulars: .....

11. Has anyone ever told you the route was not public?

Yes /  No [delete as appropriate]

11.1. If yes, give dates and particulars: .....

12. Did an owner or tenant of the land crossed by the way, or anyone in his or her employment ever tell you that it was not public?

Yes /  No [delete as appropriate]

12.1. If yes, give dates and particulars: .....

13. Do you believe the owner or occupier was aware that the public were using the way?

Yes / No [delete as appropriate]

13.1. If yes, why? Have always enjoyed open access.

14. Have you ever enjoyed a private right along the route in question? For example, due to your ownership of land or property nearby.

No.

15. Do you know of anyone else who has used the route? If YES, please give names and addresses.

So many residents in the area to walk dogs, use playground, enjoy trees, play games and sports

16. Please give any further particulars/relevant information:


I enjoyed using the park as a child and want to be able to take my young children (4+7) regularly for exercise and enjoyment. Closing access will mean a longer walk around neighbouring busy roads to get to the playground - we would be forced to use our car. Plus less space to play with our children.

**DECLARATION**

I am / ~~I am not~~ [delete as appropriate] willing to attend a hearing, public inquiry or court to give evidence of this matter, should this prove to be necessary.

I hereby certify that to the best of my knowledge and belief the facts that I have stated are true.

Signed: .....



Dated: .....

19/6/18

Print Name: .....

NOTE: PLEASE REMEMBER TO MARK CLEARLY AND PRECISELY THE ROUTE OF THE CLAIMED PUBLIC RIGHT OF WAY ON THE ATTACHED MAP.

If appropriate, signature of person taking this statement:

Signed: .....

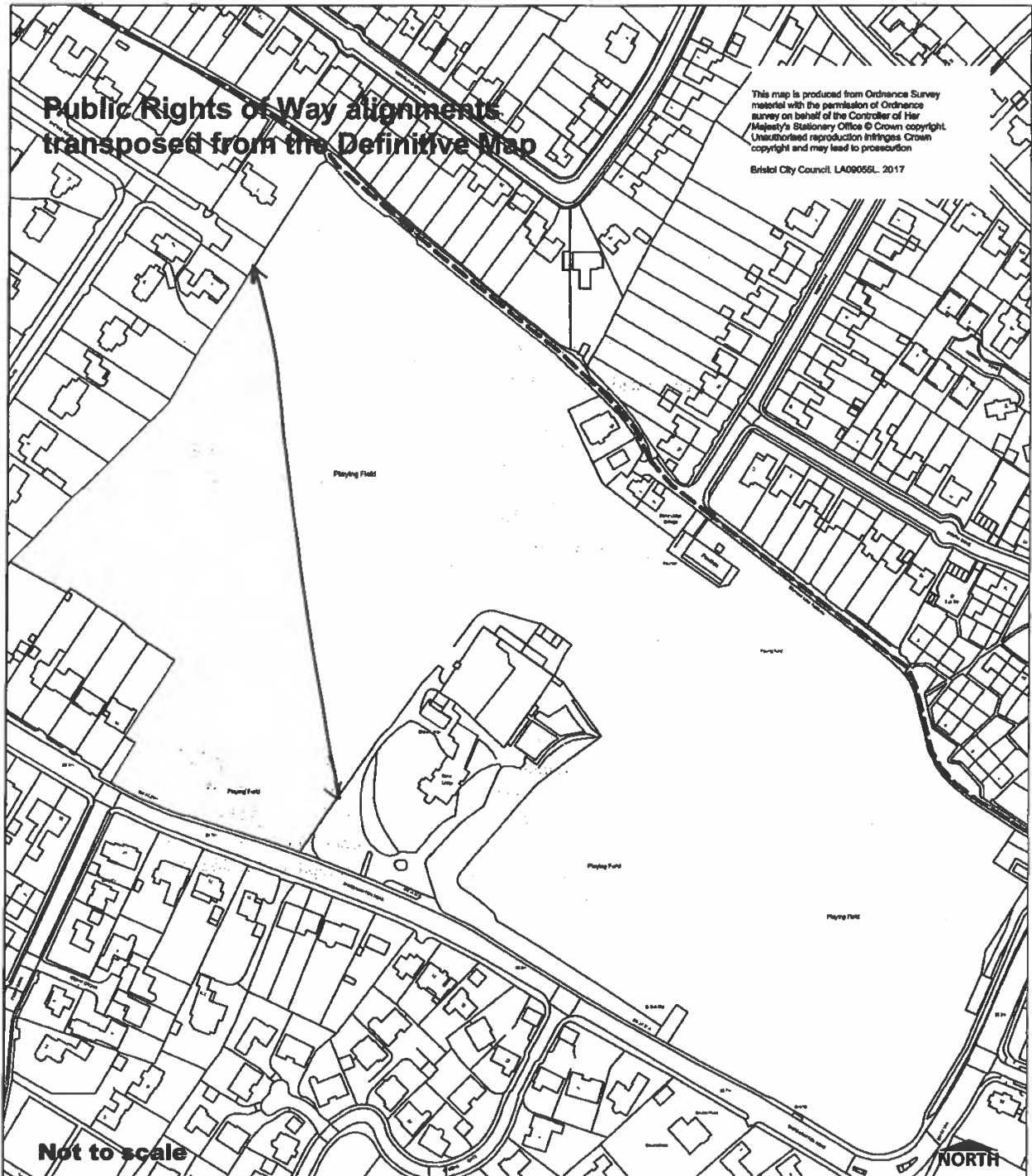


Dated: .....

19/6/18

**Public Rights of Way alignments  
transposed from the Definitive Map**

This map is produced from Ordnance Survey  
material with the permission of Ordnance  
survey on behalf of the Controller of Her  
Majesty's Stationery Office © Crown copyright.  
Unauthorized reproduction infringes Crown  
copyright and may lead to prosecution  
Bristol City Council, LA00055L, 2017



**Not to scale**

**NORTH**

Please mark the route clearly above, and then sign and date below.

[Redacted signature]

19/6/18

Please return your completed form to the coordinator of this claim or:  
Public Rights of Way Officer,  
Transport Service,  
Bristol City Council,  
P.O. Box 3176  
Bristol  
BS3 9FS



**Public Rights of Way Evidence Form - Form 7**  
**APPLICATION FOR MODIFICATION OF THE DEFINITIVE MAP AND STATEMENT**  
**Wildlife and Countryside Act 1981**



NOTES FOR GUIDANCE PROVIDED WITH THIS FORM - PLEASE READ CAREFULLY

Note: The object of this enquiry is to reach the truth of the matter. You are asked to answer the questions as fully as possible and not keep back any information whether for or against the proposed modification. The information will be used to assist in establishing the status of the way. The information will become public and may be tested by way of cross examination at any Inquiry. Your evidence will be available to the public 3 days prior to the relevant Public Rights of Way and Green's Committee meeting of the City Council.

Full Name: [REDACTED] Tel No: (day) [REDACTED]  
 Date of Birth: 20/7/10 - 2010 Tel No: (eve) .....  
 Address: [REDACTED] Bell Barn Rd Occupation: NA Child -  
 Bristol BS9 2NA E-mail: [REDACTED]

1. Path Details:  
 1.1. Locality: Stoke Lodge, Stoke Bishop, Bristol  
 1.2. Believed Status of Path: footpath / bridleway / restricted byway [delete as appropriate]  
 1.3. Description of Path: Please indicate route CLEARLY and PRECISELY on the attached map  
 From: Cheyne Road  
 To: Stoke Lodge House

If necessary, continue your answers on a separate sheet of paper.

2. Do you believe the way to be public?  Yes / No [delete as appropriate]  
 2.1. Upon what information do you base your belief?  
 Always open access, lots of other residents use the path / park / playground

2.2. For how many years have you believed the way to be public? 8 years.

3. How wide is the way? 2 metres.

4. Have you used the above way?  Yes / No [delete as appropriate]

If so:  
 4.1. During which years? Since 2010 - 2018.

4.2. How many times a year? We go every week

4.3. Were you travelling the whole length of the route? Yes.

4.4. Where were you going from and to? our home to the field / playground

4.5. For what purpose? [e.g. business, pleasure, work] Pleasure

4.6. By what means? (e.g. on foot, on horseback, with a vehicle) on foot.

4.7. Were you using the route as a member of an organised group?

Yes  No ~~[delete as appropriate]~~

5. Has the way always run over the same route or has it been diverted at any time?

..... No .....

If it has been diverted, give the details and dates: .....

6. Have there to your knowledge ever been on the way at any time (even if for a brief period) any:

6.1. Stiles? [state location] ..... No .....

6.2. Gates? [state if locked] ..... No .....

6.3. Notices? [e.g. saying "Private", "No Road", "No thoroughfare", "Trespassers will be prosecuted" or "This is not a Right of Way"? - if, YES what did they say?] ..... No .....

6.4. Other obstructions? [state nature and location]

..... No .....

7. Who owns the land crossed by this route?

..... Bristol City Council .....

8. Were you working for any owner or occupier of the land crossed by the way at the time when you used it, or were you then a tenant of any such owner?

Yes /  No ~~[delete as appropriate]~~

If so:

8.1. Give particulars and dates: .....

8.2. Say whether the owner or occupier ever gave you instructions as to the use of the way by the public and, if so, what the instructions were:

.....

9. Have you ever obtained permission to use this route?

Yes /  No ~~[delete as appropriate]~~

9.1. If so from whom? .....

9.2. When? .....

10. Have you ever been stopped or turned back when using the way, or do you know of anyone else having been prevented from using it?

Yes /  No ~~[delete as appropriate]~~

10.1. If yes, give dates and particulars: .....

11. Has anyone ever told you the route was not public?

Yes / No [delete as appropriate] No

11.1. If yes, give dates and particulars: .....

12. Did an owner or tenant of the land crossed by the way, or anyone in his or her employment ever tell you that it was not public?

Yes (No) [delete as appropriate]

12.1. If yes, give dates and particulars: .....

13. Do you believe the owner or occupier was aware that the public were using the way?

(Yes) / No [delete as appropriate]

13.1. If yes, why? Always open to access

14. Have you ever enjoyed a private right along the route in question? For example, due to your ownership of land or property nearby.

No.

15. Do you know of anyone else who has used the route? If YES, please give names and addresses.

Yes - all local residents.

16. Please give any further particulars/relevant information:

We use the park/playground every week. We walk/cycle/scoot and it takes about 10 mins. If access is closed it will add 10/15 mins to the walk, on busy roads, which ~~is~~ is too far and will mean we have to drive instead or go elsewhere for more space

**DECLARATION**

I am not [delete as appropriate] willing to attend a hearing, public inquiry or court to give evidence of this matter, should this prove to be necessary.

I hereby certify that I have made the above statement with knowledge and belief the facts that I have stated are true.

Signed: [Redacted] Dated: 19/6/18

Print Name: [Redacted] -parent

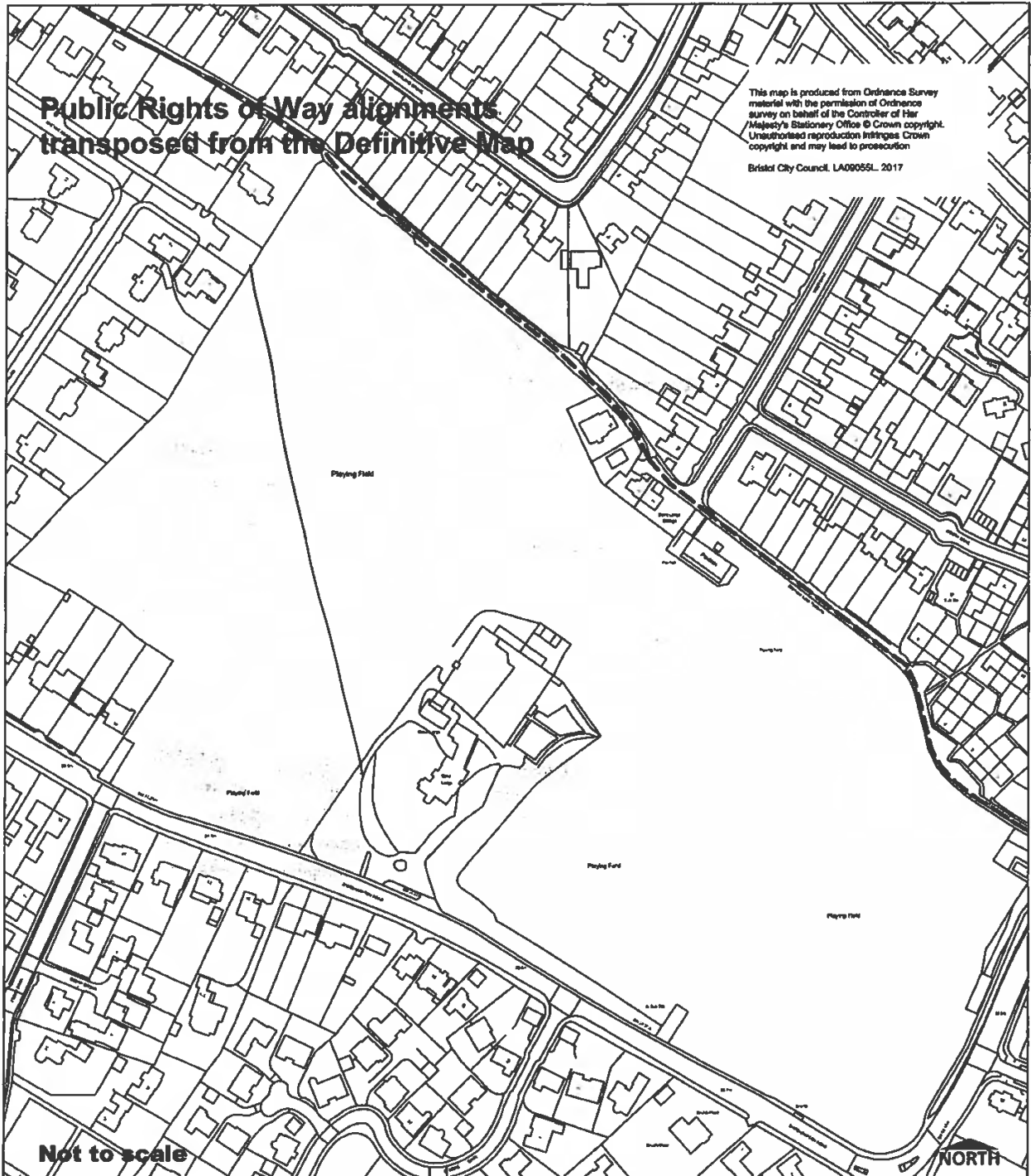
NOTE: PLEASE REMEMBER TO MARK CLEARLY AND PRECISELY THE ROUTE OF THE CLAIMED PUBLIC RIGHT OF WAY ON THE ATTACHED MAP.

If appropriate, signature of person taking this statement:


Signed: [Redacted] Dated: 19/6/18

**Public Rights of Way alignments  
transposed from the Definitive Map**

This map is produced from Ordnance Survey  
material with the permission of Ordnance  
survey on behalf of the Controller of Her  
Majesty's Stationery Office © Crown copyright.  
Unauthorised reproduction infringes Crown  
copyright and may lead to prosecution  
Bristol City Council, LA08055L, 2017



Please sign and date the statement above, and then sign and date below.



19/6/18

Please return your completed form to the coordinator of this claim or:  
Public Rights of Way Officer,  
Transport Service,  
Bristol City Council,  
P.O. Box 3176  
Bristol  
BS3 9FS



**Public Rights of Way Evidence Form - Form 7**  
**APPLICATION FOR MODIFICATION OF THE DEFINITIVE MAP AND STATEMENT**  
**Wildlife and Countryside Act 1981**



NOTES FOR GUIDANCE PROVIDED WITH THIS FORM - PLEASE READ CAREFULLY

Note: The object of this enquiry is to reach the truth of the matter. You are asked to answer the questions as fully as possible and not keep back any information whether for or against the proposed modification. The information will be used to assist in establishing the status of the way. The information will become public and may be tested by way of cross examination at any Inquiry. Your evidence will be available to the public 3 days prior to the relevant Public Rights of Way and Green's Committee meeting of the City Council.

Full Name: [REDACTED] Tel No: (day) .....  
 Date of Birth: 6.11.02 Tel No: (eve) .....  
 Address: [REDACTED] BAISRCLIFFE RD Occupation: STUDENT .....  
 BRISTOL BS9 2AB E-mail: .....

1. Path Details:
- 1.1. Locality: STONE LODGE, STONE BRIDGE
- 1.2. Believed Status of Path: footpath / bridleway / restricted byway [delete as appropriate]
- 1.3. Description of Path: Please indicate route CLEARLY and PRECISELY on the attached map
- From: CHEYNE ROAD
- To: WEST AVENUE

If necessary, continue your answers on a separate sheet of paper.

2. Do you believe the way to be public?  Yes / No [delete as appropriate]
- 2.1. Upon what information do you base your belief?  
 Historical Use
- 2.2. For how many years have you believed the way to be public? 10+
3. How wide is the way? 2 METRES
4. Have you used the above way?  Yes / No [delete as appropriate]
- If so:
- 4.1. During which years? 2010 - 2018
- 4.2. How many times a year? 25+
- 4.3. Were you travelling the whole length of the route? YES
- 4.4. Where were you going from and to? HOME TO FRIENDS HOUSE
- 4.5. For what purpose? [e.g. business, pleasure, work] Pleasure
- 4.6. By what means? (e.g. on foot, on horseback, with a vehicle) FOOT

4.7. Were you using the route as a member of an organised group?

Yes  No  [delete as appropriate]

5. Has the way always run over the same route or has it been diverted at any time?

YES

If it has been diverted, give the details and dates:

6. Have there to your knowledge ever been on the way at any time (even if for a brief period) any:

6.1. Stiles? [state location]

NO

6.2. Gates? [state if locked]

NO

6.3. Notices? [e.g. saying "Private", "No Road", "No thoroughfare", "Trespassers will be prosecuted" or "This is not a Right of Way"? - if, YES what did they say?]

NO

6.4. Other obstructions? [state nature and location]

NO

7. Who owns the land crossed by this route?

BRISTOL CITY COUNCIL

8. Were you working for any owner or occupier of the land crossed by the way at the time when you used it, or were you then a tenant of any such owner?

Yes  No  [delete as appropriate]

If so:

8.1. Give particulars and dates:

N/A

8.2. Say whether the owner or occupier ever gave you instructions as to the use of the way by the public and, if so, what the instructions were:

N/A

9. Have you ever obtained permission to use this route?

Yes  No  [delete as appropriate]

9.1. If so from whom?

9.2. When?

10. Have you ever been stopped or turned back when using the way, or do you know of anyone else having been prevented from using it?

Yes  No  [delete as appropriate]

10.1. If yes, give dates and particulars: .....

11. Has anyone ever told you the route was not public?

Yes / No *[delete as appropriate]*

11.1. If yes, give dates and particulars: .....

12. Did an owner or tenant of the land crossed by the way, or anyone in his or her employment ever tell you that it was not public?

Yes / No *[delete as appropriate]*

12.1. If yes, give dates and particulars: .....

13. Do you believe the owner or occupier was aware that the public were using the way?

Yes / No *[delete as appropriate]*

13.1. If yes, why? .....

14. Have you ever enjoyed a private right along the route in question? For example, due to your ownership of land or property nearby.

*No*

15. Do you know of anyone else who has used the route? If YES, please give names and addresses.

*Other people who live nearby*

16. Please give any further particulars/relevant information:

**DECLARATION**

I am / I am not *[delete as appropriate]* willing to attend a hearing, public inquiry or court to give evidence of this matter, should this prove to be necessary.

I hereby certify that to the best of my knowledge and belief the facts that I have stated are true.

Signed: ..... *[Redacted]* ..... Dated: *21/06/18*

Print Name: .....

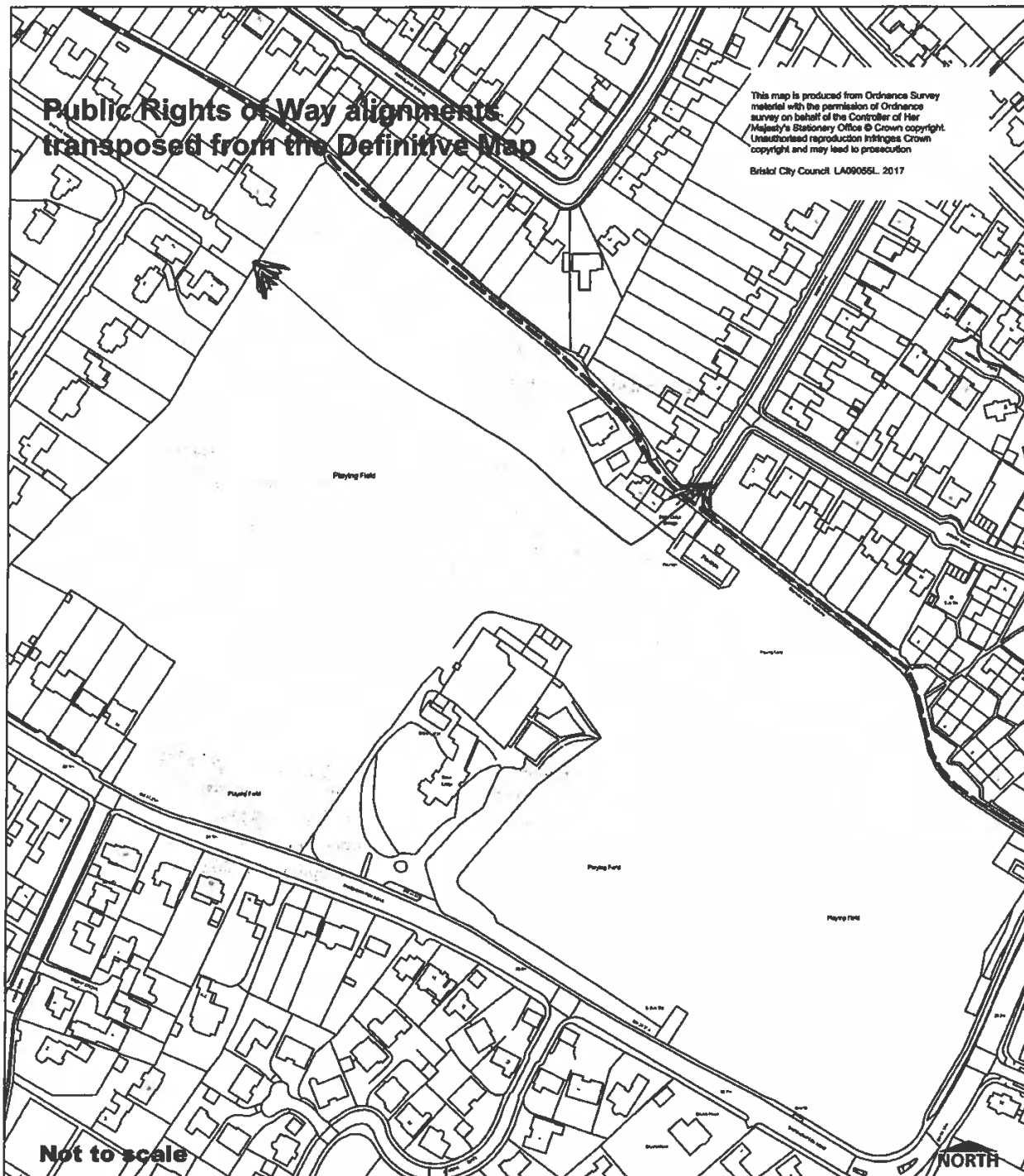
NOTE: PLEASE REMEMBER TO MARK CLEARLY AND PRECISELY THE ROUTE OF THE CLAIMED PUBLIC RIGHT OF WAY ON THE ATTACHED MAP.

If appropriate, signature of person taking this statement:

Signed: *[Redacted]* ..... Dated: *21/06/18*

**Public Rights of Way alignments  
transposed from the Definitive Map**

This map is produced from Ordnance Survey  
material with the permission of Ordnance  
survey on behalf of the Controller of Her  
Majesty's Stationery Office © Crown copyright.  
Unauthorised reproduction infringes Crown  
copyright and may lead to prosecution  
Bristol City Council LA09055L 2017



**Not to scale**

**NORTH**

Please mark the route clearly above, and then sign and date below.

.....  
[Redacted Signature]

Please return your completed form to the coordinator of this claim or:  
Public Rights of Way Officer,  
Transport Service,  
Bristol City Council,  
P.O. Box 3176  
Bristol  
BS3 9FS



**Public Rights of Way Evidence Form - Form 7**  
**APPLICATION FOR MODIFICATION OF THE DEFINITIVE MAP AND STATEMENT**  
**Wildlife and Countryside Act 1981**



NOTES FOR GUIDANCE PROVIDED WITH THIS FORM - PLEASE READ CAREFULLY

Note: The object of this enquiry is to reach the truth of the matter. You are asked to answer the questions as fully as possible and not keep back any information whether for or against the proposed modification. The information will be used to assist in establishing the status of the way. The information will become public and may be tested by way of cross examination at any Inquiry. Your evidence will be available to the public 3 days prior to the relevant Public Rights of Way and Green's Committee meeting of the City Council.

Full Name: [REDACTED] Tel No: (day) [REDACTED]  
 Date of Birth: 26/3/64 Tell No: (eve) [REDACTED]  
 Address: [REDACTED] BALSQUIFFE RA Occupation: JAMES DIRECTOR  
 [REDACTED] BANTON B19 2DB E-mail: [REDACTED]

1. Path Details:  
 1.1. Locality: STAKE LODGE, STAKE BISHOP

1.2. Believed Status of Path: footpath / ~~bridleway / restricted byway~~ [delete as appropriate]

1.3. Description of Path: Please indicate route CLEARLY and PRECISELY on the attached map  
 From: CHEYNE ROAD  
 To: STAKE LODGE HOUSE

If necessary, continue your answers on a separate sheet of paper.

2. Do you believe the way to be public?  Yes / No [delete as appropriate]  
 2.1. Upon what information do you base your belief?  
 HABITS & PRACTICE

2.2. For how many years have you believed the way to be public? 15 +

3. How wide is the way? c 2m

4. Have you used the above way?  Yes / No [delete as appropriate]

If so:  
 4.1. During which years? 2002 - 2018

4.2. How many times a year? 12 +

4.3. Were you travelling the whole length of the route? YES

4.4. Where were you going from and to? HOME TO EVENING CLASS Plus VISITING Plus RETURN HOME

4.5. For what purpose? [e.g. business, pleasure, work] PLEASURE

4.6. By what means? (e.g. on foot, on horseback, with a vehicle) FOOT

4.7. Were you using the route as a member of an organised group?

~~Yes~~ (No) [delete as appropriate]

5. Has the way always run over the same route or has it been diverted at any time?

..... USUALLY SAME ROUTE .....

If it has been diverted, give the details and dates: .....

6. Have there to your knowledge ever been on the way at any time (even if for a brief period) any:

6.1. Stiles? [state location] ..... NO .....

6.2. Gates? [state if locked] ..... NO .....

6.3. Notices? [e.g. saying "Private", "No Road", "No thoroughfare", "Trespassers will be prosecuted" or "This is not a Right of Way"? - if, YES what did they say?] ..... NOT SINCE 1996 .....

6.4. Other obstructions? [state nature and location] ..... — .....

7. Who owns the land crossed by this route?

..... BRINTON CITY COUNCIL .....

8. Were you working for any owner or occupier of the land crossed by the way at the time when you used it, or were you then a tenant of any such owner?

Yes / No [delete as appropriate]

N/A.

If so:

8.1. Give particulars and dates: ..... — .....

8.2. Say whether the owner or occupier ever gave you instructions as to the use of the way by the public and, if so, what the instructions were:

..... — .....

9. Have you ever obtained permission to use this route?

~~Yes~~ (No) [delete as appropriate]

9.1. If so from whom? .....

9.2. When? .....

10. Have you ever been stopped or turned back when using the way, or do you know of anyone else having been prevented from using it?

~~Yes~~ (No) [delete as appropriate]

10.1. If yes, give dates and particulars: ..... N/A

11. Has anyone ever told you the route was not public? Yes/No [delete as appropriate]

11.1. If yes, give dates and particulars: ..... N/A

12. Did an owner or tenant of the land crossed by the way, or anyone in his or her employment ever tell you that it was not public? Yes/No [delete as appropriate]

12.1. If yes, give dates and particulars: .....

13. Do you believe the owner or occupier was aware that the public were using the way? Yes/No [delete as appropriate]

13.1. If yes, why? ..... ALWAYS OPEN & ACCESSIBLE DAY & NIGHT

14. Have you ever enjoyed a private right along the route in question? For example, due to your ownership of land or property nearby.

No

15. Do you know of anyone else who has used the route? If YES, please give names and addresses.

YES MAJORITY OF RESIDENTS AROUND STOLEC LODGE & BEYOND

16. Please give any further particulars/relevant information:

**DECLARATION**

I am / I am not [delete as appropriate] willing to attend a hearing, public inquiry or court to give evidence of this matter, should this prove to be necessary.

I hereby certify that to the best of my knowledge and belief the facts that I have stated are true.

Signed: ..... Dated: 20/6/10

Print Name: .....

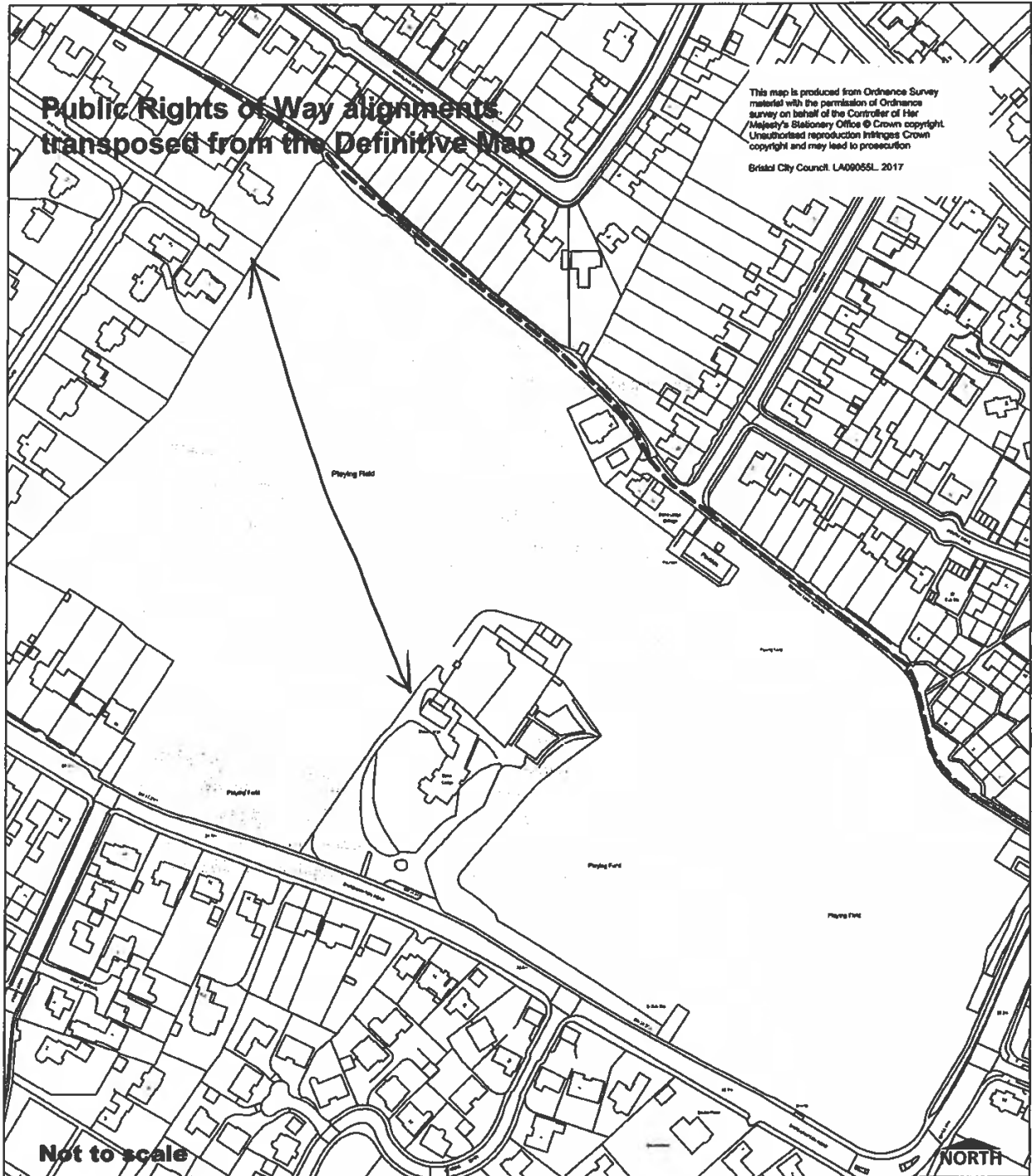
NOTE: PLEASE REMEMBER TO MARK CLEARLY AND PRECISELY THE ROUTE OF THE CLAIMED PUBLIC RIGHT OF WAY ON THE ATTACHED MAP.

If appropriate, signature of person taking this statement:

Signed: ..... Dated: .....

**Public Rights of Way alignments  
transposed from the Definitive Map**

This map is produced from Ordnance Survey  
material with the permission of Ordnance  
Survey on behalf of the Controller of Her  
Majesty's Stationery Office © Crown copyright.  
Unauthorised reproduction infringes Crown  
copyright and may lead to prosecution  
Bristol City Council, LA06055L, 2017



Please mark the route clearly above, and then sign and date below.

[Redacted signature]

20/6/11

Please return your completed form to the coordinator of this claim or:  
Public Rights of Way Officer,  
Transport Service,  
Bristol City Council,  
P.O. Box 3176  
Bristol  
BS3 9FS



Public Rights of Way Evidence Form - Form 7  
APPLICATION FOR MODIFICATION OF THE DEFINITIVE MAP AND STATEMENT  
Wildlife and Countryside Act 1981



NOTES FOR GUIDANCE PROVIDED WITH THIS FORM - PLEASE READ CAREFULLY

Note: The object of this enquiry is to reach the truth of the matter. You are asked to answer the questions as fully as possible and not keep back any information whether for or against the proposed modification. The information will be used to assist in establishing the status of the way. The information will become public and may be tested by way of cross examination at any Inquiry. Your evidence will be available to the public 3 days prior to the relevant Public Rights of Way and Green's Committee meeting of the City Council.

Full Name: [redacted] Tel No: (day) [redacted]  
Date of Birth: 30.08.50 Tel No: (eve) [redacted]  
Address: [redacted] ROCKWELL AVE Occupation: H.R. OFFICER  
BRISTOL BS11 0UF E-mail: [redacted]

1. Path Details:  
1.1. Locality: Stoke Lodge Stoke Bishop

1.2. Believed Status of Path: footpath / bridleway / restricted byway [delete as appropriate]

1.3. Description of Path: Please indicate route CLEARLY and PRECISELY on the attached map

From: Cheyre Road  
To: Stoke Lodge House

If necessary, continue your answers on a separate sheet of paper.

2. Do you believe the way to be public? Yes / No [delete as appropriate]

2.1. Upon what information do you base your belief?

I have used the route for over 50 yrs (since a young child)

2.2. For how many years have you believed the way to be public? 50 yrs

3. How wide is the way? 2 metres

4. Have you used the above way? Yes / No [delete as appropriate]

If so:

4.1. During which years? 1968 to date

4.2. How many times a year? 20 times approx

4.3. Were you travelling the whole length of the route? Yes

4.4. Where were you going from and to? Home to Stoke Bishop cricket club and latterly to Stoke Bishop CE school.

4.5. For what purpose? [e.g. business, pleasure, work] Pleasure

4.6. By what means? [e.g. on foot, on horseback, with a vehicle] FOOT

4.7. Were you using the route as a member of an organised group?

Yes /  No [delete as appropriate]

5. Has the way always run over the same route or has it been diverted at any time?

Sometimes diverted due to Football, Cricket & Rugby

If it has been diverted, give the details and dates: N/A

6. Have there to your knowledge ever been on the way at any time (even if for a brief period) any:

6.1. Stiles? [state location] No

6.2. Gates? [state if locked] No

6.3. Notices? [e.g. saying "Private", "No Road", "No thoroughfare", "Trespassers will be prosecuted" or "This is not a Right of Way"? - if, YES what did they say?] No

6.4. Other obstructions? [state nature and location]

N/A

7. Who owns the land crossed by this route?

Bristol City Council

8. Were you working for any owner or occupier of the land crossed by the way at the time when you used it, or were you then a tenant of any such owner?

Yes /  No [delete as appropriate]

If so:

8.1. Give particulars and dates: N/A

8.2. Say whether the owner or occupier ever gave you instructions as to the use of the way by the public and, if so, what the instructions were:

N/A

9. Have you ever obtained permission to use this route?

Yes /  No [delete as appropriate]

9.1. If so from whom? N/A

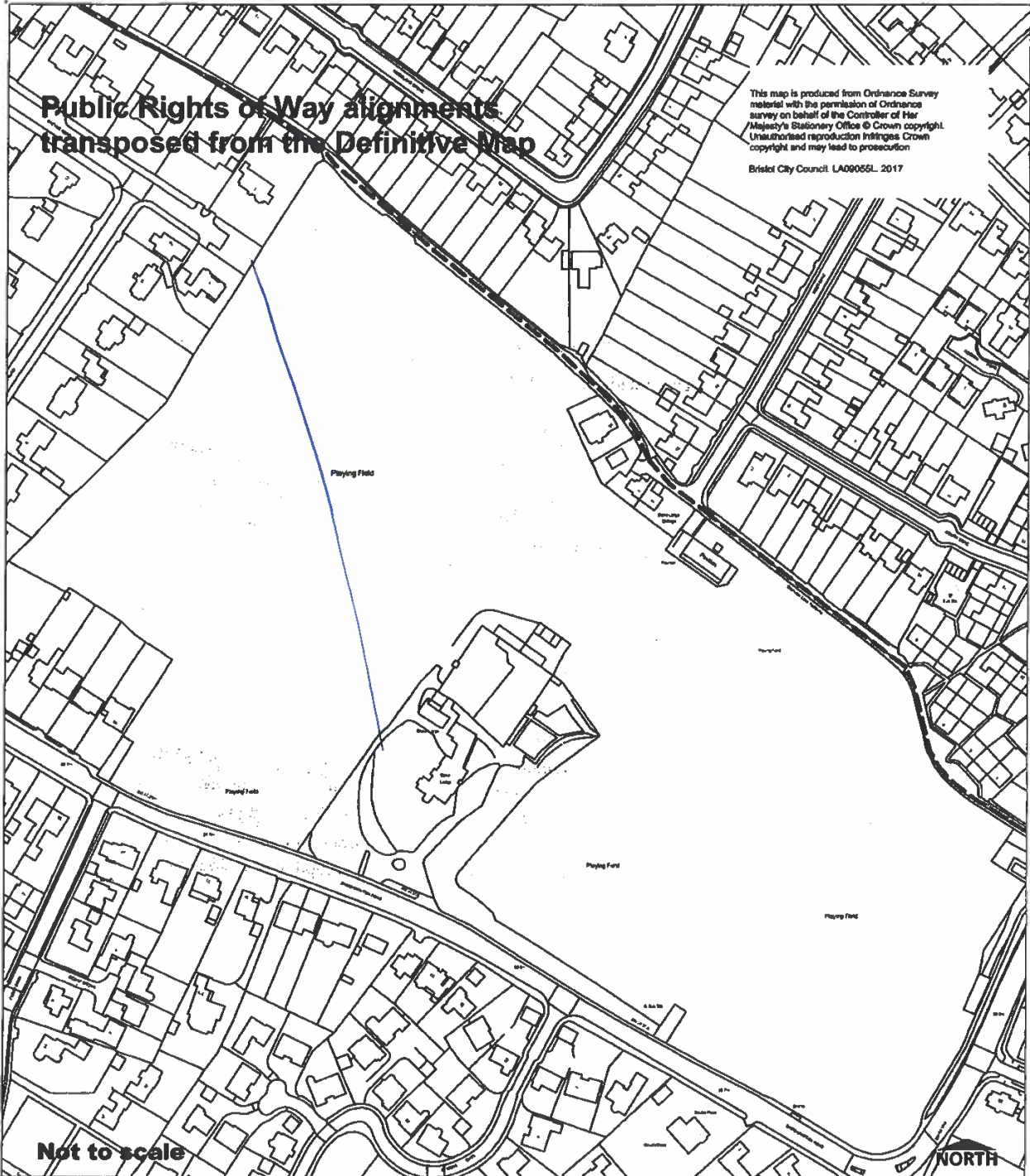
9.2. When? N/A

10. Have you ever been stopped or turned back when using the way, or do you know of anyone else having been prevented from using it?

Yes /  No [delete as appropriate]

**Public Rights of Way alignments  
transposed from the Definitive Map**

This map is produced from Ordnance Survey  
material with the permission of Ordnance  
Survey on behalf of the Controller of Her  
Majesty's Stationery Office © Crown copyright.  
Unauthorized reproduction infringes Crown  
copyright and may lead to prosecution  
Bristol City Council LA0055L 2017



Please mark the route clearly above, and then sign and date below.

.....  
[Redacted Signature]

..... 21-06-18 .....

Please return your completed form to the coordinator of this claim or:  
Public Rights of Way Officer,  
Transport Service,  
Bristol City Council,  
P.O. Box 3176  
Bristol  
BS3 9FS



**Public Rights of Way Evidence Form - Form 7**  
**APPLICATION FOR MODIFICATION OF THE DEFINITIVE MAP AND STATEMENT**  
**Wildlife and Countryside Act 1981**



NOTES FOR GUIDANCE PROVIDED WITH THIS FORM - PLEASE READ CAREFULLY

Note: The object of this enquiry is to reach the truth of the matter. You are asked to answer the questions as fully as possible and not keep back any information whether for or against the proposed modification. The information will be used to assist in establishing the status of the way. The information will become public and may be tested by way of cross examination at any inquiry. Your evidence will be available to the public 3 days prior to the relevant Public Rights of Way and Green's Committee meeting of the City Council.

Full Name: [REDACTED] Tel No: (day) [REDACTED]  
 Date of Birth: 15.8.13 Tel No: (eve) .....  
 Address: [REDACTED] Bellbarn Rd Occupation: N/A - Child  
 Bristol. BS92DA. E-mail [REDACTED]

1. Path Details:  
 1.1. Locality: Stoke Lodge, Stoke Bishop, Bristol.

1.2. Believed Status of Path: footpath / bridleway / restricted byway [delete as appropriate]

1.3. Description of Path: Please indicate route CLEARLY and PRECISELY on the attached map

From: Cheyne Road  
 To: Stoke Lodge House

If necessary, continue your answers on a separate sheet of paper.

2. Do you believe the way to be public? Yes / No [delete as appropriate]

2.1. Upon what information do you base your belief?

Always open for access

2.2. For how many years have you believed the way to be public? 20+ years

3. How wide is the way? 2 metres

4. Have you used the above way? Yes / No [delete as appropriate]

If so:

4.1. During which years? 5 years - since 2013

4.2. How many times a year? every week

4.3. Were you travelling the whole length of the route? Yes

4.4. Where were you going from and to? our home to field / playground

4.5. For what purpose? [e.g. business, pleasure, work] Pleasure

4.6. By what means? (e.g. on foot, on horseback, with a vehicle) on foot

4.7. Were you using the route as a member of an organised group?

Yes  No [delete as appropriate]

5. Has the way always run over the same route or has it been diverted at any time?

No.

If it has been diverted, give the details and dates:

6. Have there to your knowledge ever been on the way at any time (even if for a brief period) any:

6.1. Stiles? [state location]

No

6.2. Gates? [state if locked]

No

6.3. Notices? [e.g. saying "Private", "No Road", "No thoroughfare", "Trespassers will be prosecuted" or "This is not a Right of Way"? - if, YES what did they say?]

No

6.4. Other obstructions? [state nature and location]

No

7. Who owns the land crossed by this route?

Bristol City Council.

8. Were you working for any owner or occupier of the land crossed by the way at the time when you used it, or were you then a tenant of any such owner?

Yes /  No [delete as appropriate]

If so:

8.1. Give particulars and dates:

8.2. Say whether the owner or occupier ever gave you instructions as to the use of the way by the public and, if so, what the instructions were:

9. Have you ever obtained permission to use this route?

Yes /  No [delete as appropriate]

9.1. If so from whom?

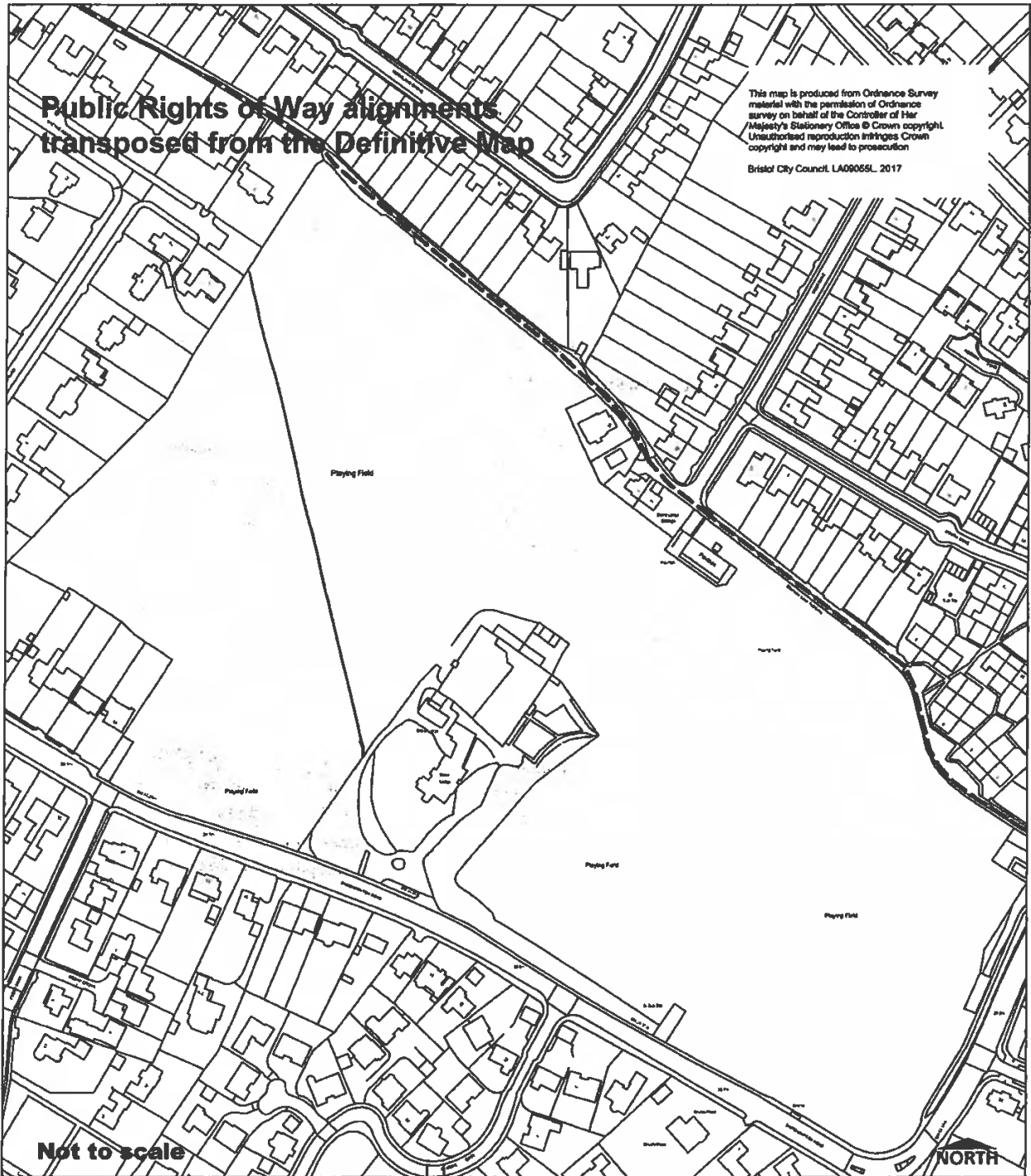
9.2. When?

10. Have you ever been stopped or turned back when using the way, or do you know of anyone else having been prevented from using it?

Yes /  No [delete as appropriate]

**Public Rights of Way alignments  
transposed from the Definitive Map**

This map is produced from Ordnance Survey  
material with the permission of Ordnance  
Survey on behalf of the Controller of Her  
Majesty's Stationery Office © Crown copyright.  
Unauthorized reproduction infringes Crown  
copyright and may lead to prosecution  
Bristol City Council LA0606SL 2017



Please mark the route clearly above, and then sign and date below.

[Redacted signature]

19/6/18

Please return your completed form to the coordinator of this claim or:  
Public Rights of Way Officer,  
Transport Service,  
Bristol City Council,  
P.O. Box 3176  
Bristol  
BS3 9FS



Public Rights of Way Evidence Form - Form 7  
APPLICATION FOR MODIFICATION OF THE DEFINITIVE MAP AND STATEMENT  
Wildlife and Countryside Act 1981



NOTES FOR GUIDANCE PROVIDED WITH THIS FORM - PLEASE READ CAREFULLY

Note: The object of this enquiry is to reach the truth of the matter. You are asked to answer the questions as fully as possible and not keep back any information whether for or against the proposed modification. The information will be used to assist in establishing the status of the way. The information will become public and may be tested by way of cross examination at any inquiry. Your evidence will be available to the public 3 days prior to the relevant Public Rights of Way and Green's Committee meeting of the City Council.

Full Name: [redacted] Tel No: (day) [redacted]  
Date of Birth: 11.11.1977 Tel No: (eve) [redacted]  
Address: Bell Barn Rd Occupation: Director  
Bristol BS9 2DA E-mail: [redacted]

1. Path Details:  
1.1. Locality: Stoke Lodge, Stoke Bishop, Bristol  
1.2. Believed Status of Path: footpath / bridleway / restricted byway [delete as appropriate]  
1.3. Description of Path: Please indicate route CLEARLY and PRECISELY on the attached map  
From: cheyne Road entrance  
To: Stoke Lodge House

If necessary, continue your answers on a separate sheet of paper.

2. Do you believe the way to be public?  Yes / No [delete as appropriate]  
2.1. Upon what information do you base your belief?  
we have used the path for 3+ years to access the playing field / house and playground. there's a well trodden path.  
2.2. For how many years have you believed the way to be public? 20+ years

3. How wide is the way? Approx 2 metres

4. Have you used the above way?  Yes / No [delete as appropriate]  
If so:  
4.1. During which years? 2015 - 2018  
4.2. How many times a year? weekly - every week  
4.3. Were you travelling the whole length of the route? Yes.  
4.4. Where were you going from and to? Our home to the field / playground  
4.5. For what purpose? [e.g. business, pleasure, work] Pleasure.  
4.6. By what means? (e.g. on foot, on horseback, with a vehicle) on foot, with bikes / Scooters

4.7. Were you using the route as a member of an organised group?

Yes /  No [delete as appropriate]

5. Has the way always run over the same route or has it been diverted at any time?

Yes.

If it has been diverted, give the details and dates:

N/A.

6. Have there to your knowledge ever been on the way at any time (even if for a brief period) any:

6.1. Stiles? [state location] No

6.2. Gates? [state if locked] No.

6.3. Notices? [e.g. saying "Private", "No Road", "No thoroughfare", "Trespassers will be prosecuted" or "This is not a Right of Way"? - if, YES what did they say?]

No.

6.4. Other obstructions? [state nature and location]

None.

7. Who owns the land crossed by this route?

Bristol City Council.

8. Were you working for any owner or occupier of the land crossed by the way at the time when you used it, or were you then a tenant of any such owner?

Yes /  No [delete as appropriate]

If so:

8.1. Give particulars and dates:

8.2. Say whether the owner or occupier ever gave you instructions as to the use of the way by the public and, if so, what the instructions were:

9. Have you ever obtained permission to use this route?

Yes /  No [delete as appropriate]

9.1. If so from whom?

9.2. When?

10. Have you ever been stopped or turned back when using the way, or do you know of anyone else having been prevented from using it?

Yes /  No [delete as appropriate]

10.1. If yes, give dates and particulars: .....

11. Has anyone ever told you the route was not public?

Yes  No  [delete as appropriate]

11.1. If yes, give dates and particulars: .....

12. Did an owner or tenant of the land crossed by the way, or anyone in his or her employment ever tell you that it was not public?

Yes  No  [delete as appropriate]

12.1. If yes, give dates and particulars: .....

13. Do you believe the owner or occupier was aware that the public were using the way?

Yes  No  [delete as appropriate]

13.1. If yes, why? ACCESS open at all times.

14. Have you ever enjoyed a private right along the route in question? For example, due to your ownership of land or property nearby.

No.

15. Do you know of anyone else who has used the route? If YES, please give names and addresses.

Numerous other residents of the area - see other forms submitted.

16. Please give any further particulars/relevant information:

This is the only park/play area that I can walk to with my young children. If the access is fenced off and access only to playground via house entrance at Sherston Road, that will add 10/15 mins to a walk with young children - they won't walk that far - so we will be forced to drive instead, adding to environmental

**DECLARATION**

issues/costs/likelihood to visit regularly

I am /  I am not [delete as appropriate] willing to attend a hearing, public inquiry or court to give evidence of this matter, should this prove to be necessary.

I hereby certify that to the best of my knowledge and belief the facts that I have stated are true.

Signed: .....



Dated: 19/6/18

Print Name: .....

NOTE: PLEASE REMEMBER TO MARK CLEARLY AND PRECISELY THE ROUTE OF THE CLAIMED PUBLIC RIGHT OF WAY ON THE ATTACHED MAP.

If appropriate, signature of person taking this statement:

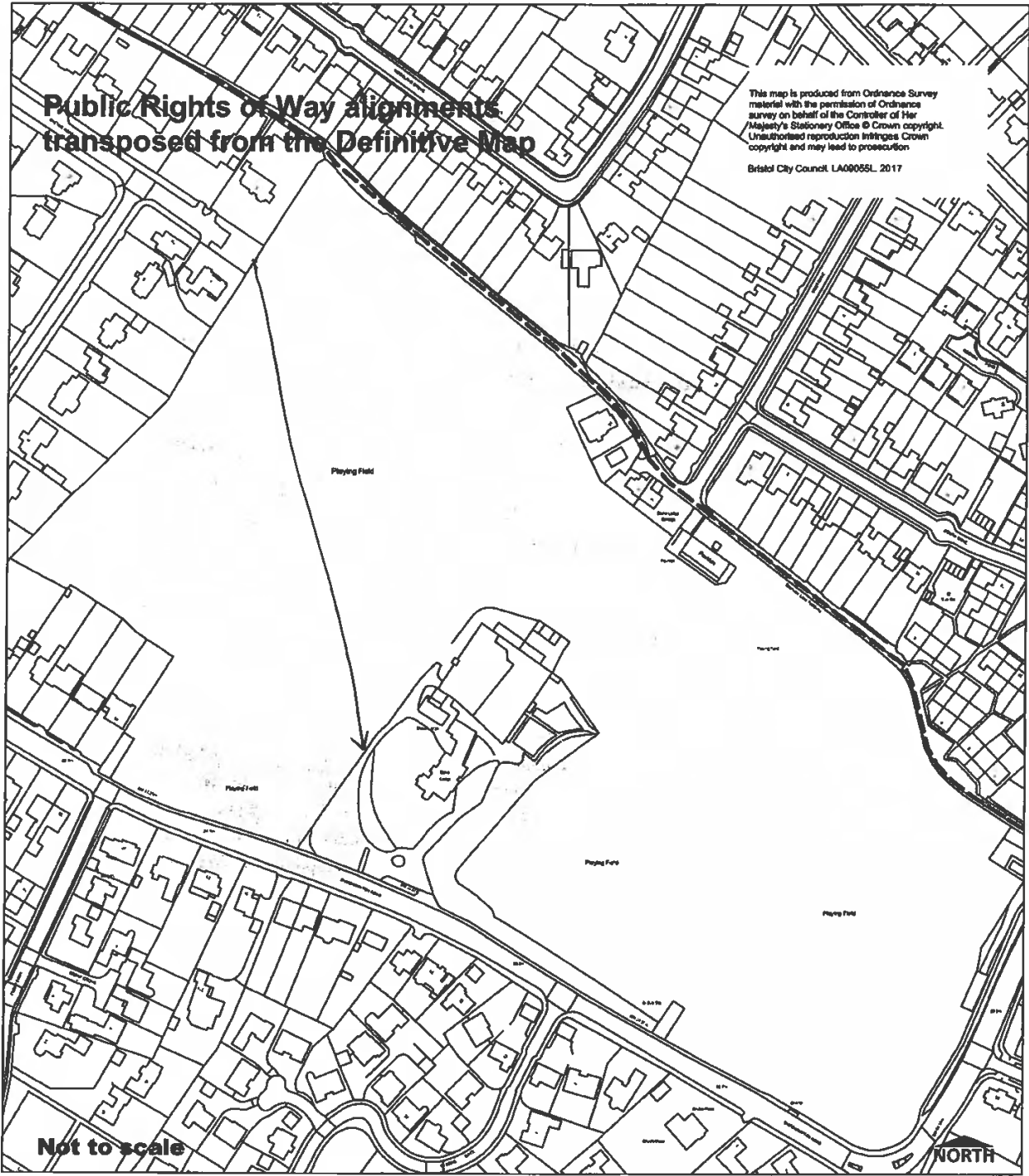
Signed: .....



Dated: 19/6/18

**Public Rights of Way alignments  
transposed from the Definitive Map**

This map is produced from Ordnance Survey  
material with the permission of Ordnance  
Survey on behalf of the Controller of Her  
Majesty's Stationery Office © Crown copyright.  
Unauthorised reproduction infringes Crown  
copyright and may lead to prosecution  
Bristol City Council LA00055L 2017



Please mark the route clearly above, and then sign and date below.

[Redacted signature]

19/6/18

Please return your completed form to the coordinator of this claim or:  
Public Rights of Way Officer,  
Transport Service,  
Bristol City Council,  
P.O. Box 3176  
Bristol  
BS3 9FS



**Public Rights of Way Evidence Form - Form 7**  
**APPLICATION FOR MODIFICATION OF THE DEFINITIVE MAP AND STATEMENT**  
**Wildlife and Countryside Act 1981**



NOTES FOR GUIDANCE PROVIDED WITH THIS FORM - PLEASE READ CAREFULLY

Note: The object of this enquiry is to reach the truth of the matter. You are asked to answer the questions as fully as possible and not keep back any information whether for or against the proposed modification. The information will be used to assist in establishing the status of the way. The information will become public and may be tested by way of cross examination at any Inquiry. Your evidence will be available to the public 3 days prior to the relevant Public Rights of Way and Green's Committee meeting of the City Council.

Full Name: [redacted] ..... Tel No: (day) [redacted] .....  
 Date of Birth: 04/02/78 ..... Tel No: (eve) .....  
 Address: [redacted] Bell Barn Road ..... Occupation: Firefighter .....  
 ..... BS9 2DA ..... E-mail: [redacted] .....

1. Path Details:  
 1.1. Locality: Stake Lodge, Stake Bishop .....

1.2. Believed Status of Path: footpath / ~~byway~~ / ~~restricted byway~~ [delete as appropriate]

1.3. Description of Path: Please indicate route CLEARLY and PRECISELY on the attached map

From: Cheyne Road .....

To: Stake Lodge .....

If necessary, continue your answers on a separate sheet of paper.

2. Do you believe the way to be public? Yes / ~~No~~ [delete as appropriate]

2.1. Upon what information do you base your belief?  
 ..... Seeing other local people using a number of routes across  
 ..... The Stake Lodge site .....

2.2. For how many years have you believed the way to be public? 4 years .....

3. How wide is the way? Approx 2 metres .....

4. Have you used the above way? Yes / ~~No~~ [delete as appropriate]

If so:  
 4.1. During which years? 2014 - Present .....

4.2. How many times a year? 30 .....

4.3. Were you travelling the whole length of the route? Yes .....

4.4. Where were you going from and to? Home to local shops .....

4.5. For what purpose? [e.g. business, pleasure, work] Shopping .....

4.6. By what means? (e.g. on foot, on horseback, with a vehicle) foot .....

4.7. Were you using the route as a member of an organised group?

~~Yes~~ / No [delete as appropriate]

5. Has the way always run over the same route or has it been diverted at any time?

..... Minor diversions if football is being played.....

If it has been diverted, give the details and dates: .....

6. Have there to your knowledge ever been on the way at any time (even if for a brief period) any:

6.1. Stiles? [state location] ..... NO.....

6.2. Gates? [state if locked] ..... NO.....

6.3. Notices? [e.g. saying "Private", "No Road", "No thoroughfare", "Trespassers will be prosecuted" or "This is not a Right of Way"? - if, YES what did they say?] ..... NO.....

6.4. Other obstructions? [state nature and location]

..... NO.....

7. Who owns the land crossed by this route?

..... Bristol City Council.....

8. Were you working for any owner or occupier of the land crossed by the way at the time when you used it, or were you then a tenant of any such owner?

~~Yes~~ / No [delete as appropriate]

If so:

8.1. Give particulars and dates: .....

8.2. Say whether the owner or occupier ever gave you instructions as to the use of the way by the public and, if so, what the instructions were:

.....

9. Have you ever obtained permission to use this route?

~~Yes~~ / No [delete as appropriate]

9.1. If so from whom? .....

9.2. When? .....

10. Have you ever been stopped or turned back when using the way, or do you know of anyone else having been prevented from using it?

~~Yes~~ / No [delete as appropriate]

10.1. If yes, give dates and particulars: .....

11. Has anyone ever told you the route was not public? **Yes / No [delete as appropriate]**

11.1. If yes, give dates and particulars: .....

12. Did an owner or tenant of the land crossed by the way, or anyone in his or her employment ever tell you that it was not public? **Yes / No [delete as appropriate]**

12.1. If yes, give dates and particulars: .....

13. Do you believe the owner or occupier was aware that the public were using the way? **Yes / No [delete as appropriate]**

13.1. If yes, why? .....

14. Have you ever enjoyed a private right along the route in question? For example, due to your ownership of land or property nearby.

.....

15. Do you know of anyone else who has used the route? If YES, please give names and addresses.

Yes, Numerous other residents of the area  
.....  
.....  
.....

16. Please give any further particulars/relevant information:

.....  
.....  
.....

**DECLARATION**

I am / I am not [delete as appropriate] willing to attend a hearing, public inquiry or court to give evidence of this matter, should this prove to be necessary.

I hereby certify that to the best of my knowledge and belief the facts that I have stated are true.

Signed: [Redacted] Dated: 19/06/18

Print Name: [Redacted]

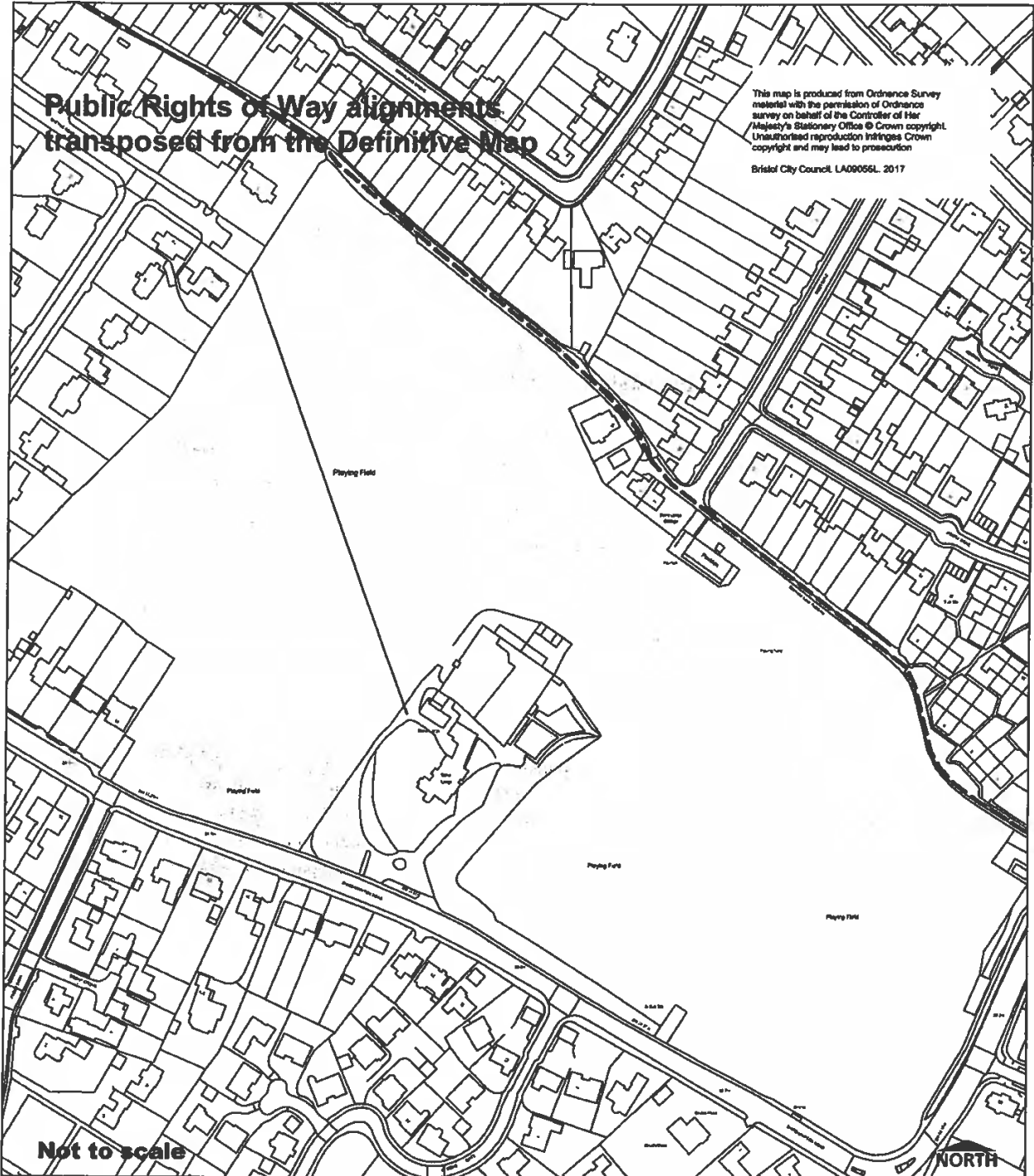
NOTE: PLEASE REMEMBER TO MARK CLEARLY AND PRECISELY THE ROUTE OF THE CLAIMED PUBLIC RIGHT OF WAY ON THE ATTACHED MAP.

If appropriate, signature of person taking this statement:

Signed: ..... Dated: .....

**Public Rights of Way alignments  
transposed from the Definitive Map**

This map is produced from Ordnance Survey material with the permission of Ordnance Survey on behalf of the Controller of Her Majesty's Stationery Office © Crown copyright. Unauthorised reproduction infringes Crown copyright and may lead to prosecution.  
Bristol City Council LA00066L 2017



Please mark the route clearly above, and then sign and date below.

[Redacted signature]

19/06/18

Please return your completed form to the coordinator of this claim or:  
Public Rights of Way Officer,  
Transport Service,  
Bristol City Council,  
P.O. Box 3176  
Bristol  
BS3 9FS



Public Rights of Way Evidence Form - Form 7  
APPLICATION FOR MODIFICATION OF THE DEFINITIVE MAP AND STATEMENT  
Wildlife and Countryside Act 1981



NOTES FOR GUIDANCE PROVIDED WITH THIS FORM - PLEASE READ CAREFULLY

Note: The object of this enquiry is to reach the truth of the matter. You are asked to answer the questions as fully as possible and not keep back any information whether for or against the proposed modification. The information will be used to assist in establishing the status of the way. The information will become public and may be tested by way of cross examination at any Inquiry. Your evidence will be available to the public 3 days prior to the relevant Public Rights of Way and Green's Committee meeting of the City Council.

Full Name: [REDACTED] Tel No: (day) [REDACTED]  
Date of Birth: 23.11.1979 Tel No: (eve) [REDACTED]  
Address: [REDACTED] BELBARN RD Occupation: SENIOR CIVIL SERVANT  
BRISTOL, BS92DE E-mail: [REDACTED]

1. Path Details:
  - 1.1. Locality: STONE LODGE, STONE BISHOP
  - 1.2. Believed Status of Path: footpath / bridleway / restricted byway [delete as appropriate]
  - 1.3. Description of Path: Please indicate route CLEARLY and PRECISELY on the attached map  
From: CHEYNE RD, OAK TREE  
To: DRUID HILL VIA TOP STILE ADJACENT TO CELL PHONE MAST  
If necessary, continue your answers on a separate sheet of paper. (P.S.A)
2. Do you believe the way to be public?  Yes / No [delete as appropriate]
  - 2.1. Upon what information do you base your belief?  
Open & unfettered access
  - 2.2. For how many years have you believed the way to be public? 16
3. How wide is the way? STRAIGHTEST ROUTE ACROSS FIELD, APX 2 METRES
4. Have you used the above way?  Yes / No [delete as appropriate]  
If so:
  - 4.1. During which years? 2012 - date (2018)
  - 4.2. How many times a year? c. 100
  - 4.3. Were you travelling the whole length of the route? YES
  - 4.4. Where were you going from and to? HOME TO STONE BISHOP PLAYSCHEME  
(ENTRANCE ON DRUID STONE AVE)
  - 4.5. For what purpose? [e.g. business, pleasure, work] COLLECT SON, PLEASURE
  - 4.6. By what means? (e.g. on foot, on horseback, with a vehicle) FOOT

1 (A)

**Public Rights of Way Evidence Form - Form 7**  
**APPLICATION FOR MODIFICATION OF THE DEFINITIVE MAP AND STATEMENT**  
**Wildlife and Countryside Act 1981**



NOTES FOR GUIDANCE PROVIDED WITH THIS FORM - PLEASE READ CAREFULLY

Note: The object of this enquiry is to reach the truth of the matter. You are asked to answer the questions as fully as possible and not keep back any information whether for or against the proposed modification. The information will be used to assist in establishing the status of the way. The information will become public and may be tested by way of cross examination at any Inquiry. Your evidence will be available to the public 3 days prior to the relevant Public Rights of Way and Green's Committee meeting of the City Council.

Full Name: ..... Tel No: (day) .....  
 Date of Birth: ..... Tel No: (eve) .....  
 Address: ..... *As per [circled signature]* Occupation: .....  
 E-mail: .....

1. Path Details:  
 1.1. Locality: *STOKE LODGE, STONE BISHOP*  
 1.2. Believed Status of Path: footpath / bridleway / restricted byway [delete as appropriate]  
 1.3. Description of Path: Please indicate route CLEARLY and PRECISELY on the attached map  
 From: *CHEVNE RD, OAK TREE*  
 To: *STOKE LODGE HOUSE*

If necessary, continue your answers on a separate sheet of paper.

2. Do you believe the way to be public?  Yes / No [delete as appropriate]  
 2.1. Upon what information do you base your belief?  
*Open + unfettered access*  
 2.2. For how many years have you believed the way to be public? *16*  
 3. How wide is the way? *STRAIGHTEST ROUTE ACROSS FIELD, Apx 2 METRES*  
 4. Have you used the above way?  Yes / No [delete as appropriate]  
 If so:  
 4.1. During which years? *2001-2002 & 2005 - date (2018)*  
 4.2. How many times a year? *c. 80*  
 4.3. Were you travelling the whole length of the route? *YES → BOWSTOKE HILL & STURTON RD*  
 4.4. Where were you going from and to? *HOME, SHOPS & STONE BISHOP SCHOOL*  
 4.5. For what purpose? [e.g. business, pleasure, work] *PLEASURE*  
 4.6. By what means? (e.g. on foot, on horseback, with a vehicle) *FOOT*

*I(B)*

4.7. Were you using the route as a member of an organised group?

Yes /  No [delete as appropriate]

5. Has the way always run over the same route or has it been diverted at any time?

... OCCASIONAL MINOR DIVERSIONS WHEN CHILDREN PLAYING FOOTBALL

If it has been diverted, give the details and dates: .....

6. Have there to your knowledge ever been on the way at any time (even if for a brief period) any:

6.1. Stiles? [state location] ..... NONE - Tree branch near gate posts

6.2. Gates? [state if locked] ..... NONE

6.3. Notices? [e.g. saying "Private", "No Road", "No thoroughfare", "Trespassers will be prosecuted" or "This is not a Right of Way"? - if, YES what did they say?] ..... NO

6.4. Other obstructions? [state nature and location] .....

7. Who owns the land crossed by this route?

..... BCC

8. Were you working for any owner or occupier of the land crossed by the way at the time when you used it, or were you then a tenant of any such owner?

Yes /  No [delete as appropriate]

If so:

8.1. Give particulars and dates: .....

8.2. Say whether the owner or occupier ever gave you instructions as to the use of the way by the public and, if so, what the instructions were: .....

9. Have you ever obtained permission to use this route?

Yes /  No [delete as appropriate]

9.1. If so from whom? .....

9.2. When? .....

10. Have you ever been stopped or turned back when using the way, or do you know of anyone else having been prevented from using it?

Yes /  No [delete as appropriate]

10.1. If yes, give dates and particulars: .....

11. Has anyone ever told you the route was not public?

Yes /  No [delete as appropriate]

Became aware when "new signage" erected Summer '18

11.1. If yes, give dates and particulars: .....

had until then believed Public accen was permitted

12. Did an owner or tenant of the land crossed by the way, or anyone in his or her employment ever tell you that it was not public?

Yes /  No [delete as appropriate]

12.1. If yes, give dates and particulars: .....

13. Do you believe the owner or occupier was aware that the public were using the way?

Yes /  No [delete as appropriate]

13.1. If yes, why? .....

Accen open all times. I live bordering the field and use daily - never told to leave

14. Have you ever enjoyed a private right along the route in question? For example, due to your ownership of land or property nearby.

Yes - live on Bell Barn Rd since 2005

15. Do you know of anyone else who has used the route? If YES, please give names and addresses.

[Redacted] Bell Barn Rd  
[Redacted] Rockwell Avenue

16. Please give any further particulars/relevant information:

**DECLARATION**

I am /  I am not [delete as appropriate] willing to attend a hearing, public inquiry or court to give evidence of this matter, should this prove to be necessary.

I hereby certify that to the best of my knowledge and belief the facts that I have stated are true.

Signed: ... [Redacted] Dated: 18/6/18

Print Name: ... [Redacted]

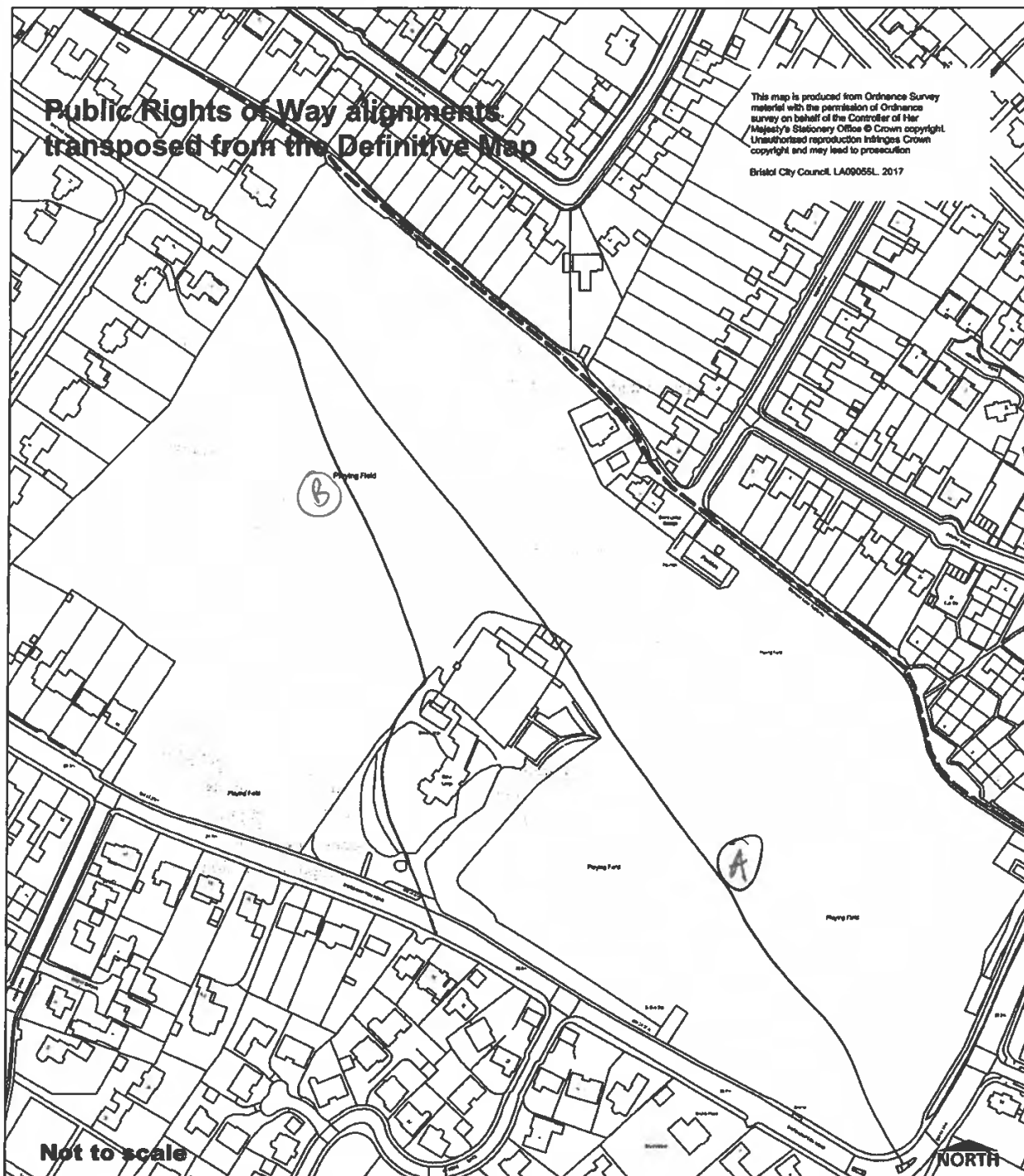
NOTE: PLEASE REMEMBER TO MARK CLEARLY AND PRECISELY THE ROUTE OF THE CLAIMED PUBLIC RIGHT OF WAY ON THE ATTACHED MAP.

If appropriate, signature of person taking this statement:

Signed: ..... Dated: .....

# Public Rights of Way alignments transposed from the Definitive Map

This map is produced from Ordnance Survey  
material with the permission of Ordnance  
Survey on behalf of the Controller of Her  
Majesty's Stationery Office © Crown copyright.  
Unauthorized reproduction infringes Crown  
copyright and may lead to prosecution  
Bristol City Council LA09055L 2017



Please mark the route clearly above, and then sign and date below.

[Redacted signature area]

Please return your completed form to the coordinator of this claim or:  
Public Rights of Way Officer,  
Transport Service,  
Bristol City Council,  
P.O. Box 3176  
Bristol  
BS3 9FS



4

## **Appendix 6.6**

# **Appendix 6 to the PROW Consultant's Report to Committee**

**Public Rights of Way Evidence Form - Form 7**  
**APPLICATION FOR MODIFICATION OF THE DEFINITIVE MAP AND STATEMENT**  
**Wildlife and Countryside Act 1981**



NOTES FOR GUIDANCE PROVIDED WITH THIS FORM - PLEASE READ CAREFULLY

Note: The object of this enquiry is to reach the truth of the matter. You are asked to answer the questions as fully as possible and not keep back any information whether for or against the proposed modification. The information will be used to assist in establishing the status of the way. The information will become public and may be tested by way of cross examination at any Inquiry. Your evidence will be available to the public 3 days prior to the relevant Public Rights of Way and Green's Committee meeting of the City Council.

Full Name: ... [REDACTED] Tel No: (day) ... [REDACTED]  
 Date of Birth: 30 MAR 1950 Tel No: (eve) .....  
 Address: [REDACTED] COMBE BRIDGE AVE Occupation: RETIRED  
BRISTOL BS9 2LT E-mail: [REDACTED]

1. Path Details:  
 1.1. Locality: Stoke Lodge, Stoke Bishop

1.2. Believed Status of Path: ~~footpath /~~ ~~bridleway /~~ ~~restricted byway~~ [delete as appropriate]

1.3. Description of Path: Please indicate route CLEARLY and PRECISELY on the attached map

From: CHEYNE ROAD  
 To: WEST DENE

If necessary, continue your answers on a separate sheet of paper.

2. Do you believe the way to be public? Yes / ~~No~~ [delete as appropriate]

2.1. Upon what information do you base your belief?  
regular use by local people over many years

2.2. For how many years have you believed the way to be public? 25

3. How wide is the way? open ground

4. Have you used the above way? Yes / ~~No~~ [delete as appropriate]

If so:

4.1. During which years? 1993 - 2016

4.2. How many times a year? dozens

4.3. Were you travelling the whole length of the route? yes

4.4. Where were you going from and to? from home to work, via Pam's lane

4.5. For what purpose? [e.g. business, pleasure, work] walking to work

4.6. By what means? (e.g. on foot, on horseback, with a vehicle) on foot

4.7. Were you using the route as a member of an organised group?

Yes / No [delete as appropriate]

5. Has the way always run over the same route or has it been diverted at any time?

*Same route unless playing field in use, in which case I would skirt around it*

If it has been diverted, give the details and dates: *N/A*

6. Have there to your knowledge ever been on the way at any time (even if for a brief period) any:

6.1. Stiles? [state location] *no*

6.2. Gates? [state if locked] *no*

6.3. Notices? [e.g. saying "Private", "No Road", "No thoroughfare", "Trespassers will be prosecuted" or "This is not a Right of Way"? - if, YES what did they say?]

*no since 1996*

6.4. Other obstructions? [state nature and location]

*no*

7. Who owns the land crossed by this route?

*Bristol City Council*

8. Were you working for any owner or occupier of the land crossed by the way at the time when you used it, or were you then a tenant of any such owner?

Yes / No [delete as appropriate]

If so:

8.1. Give particulars and dates: *N/A*

8.2. Say whether the owner or occupier ever gave you instructions as to the use of the way by the public and, if so, what the instructions were:

*N/A*

9. Have you ever obtained permission to use this route?

Yes / No [delete as appropriate]

9.1. If so from whom? *N/A*

9.2. When? *N/A*

10. Have you ever been stopped or turned back when using the way, or do you know of anyone else having been prevented from using it?

Yes / No [delete as appropriate]

10.1. If yes, give dates and particulars: ..... *N/A* .....

11. Has anyone ever told you the route was not public? ~~Yes~~ / No [delete as appropriate]

11.1. If yes, give dates and particulars: ..... *N/A* .....

12. Did an owner or tenant of the land crossed by the way, or anyone in his or her employment ever tell you that it was not public? ~~Yes~~ / No [delete as appropriate]

12.1. If yes, give dates and particulars: ..... *N/A* .....

13. Do you believe the owner or occupier was aware that the public were using the way? ~~Yes~~ / ~~No~~ [delete as appropriate]

13.1. If yes, why? *Open access to the public - They would have seen people there*

14. Have you ever enjoyed a private right along the route in question? For example, due to your ownership of land or property nearby.  
..... *No* .....

15. Do you know of anyone else who has used the route? If YES, please give names and addresses.  
*yes - lots of other residents - I'm sure they will have submitted forms also*


16. Please give any further particulars/relevant information:  
.....  
.....  
.....

**DECLARATION**

I am / ~~I am not~~ [delete as appropriate] willing to attend a hearing, public inquiry or court to give evidence of this matter, should this prove to be necessary.

I hereby certify that to the best of my knowledge and belief the facts that I have stated are true.

Signed: .....  ..... Dated: *24 APRIL 2018* .....

Print Name  .....

NOTE: PLEASE REMEMBER TO MARK CLEARLY AND PRECISELY THE ROUTE OF THE CLAIMED PUBLIC RIGHT OF WAY ON THE ATTACHED MAP.

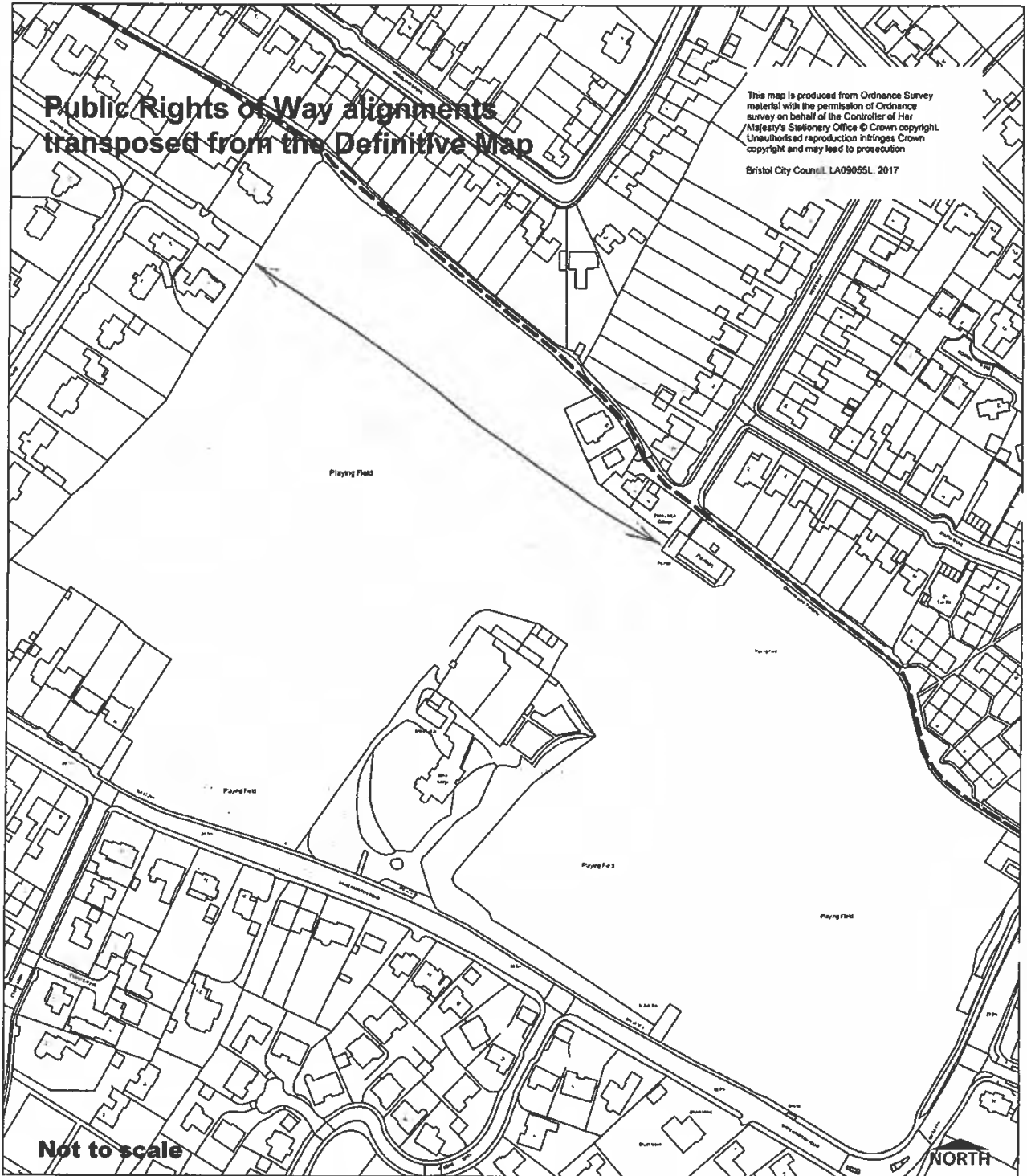
If appropriate, signature of person taking this statement:

Signed: ..... Dated: .....

# Public Rights of Way alignments transposed from the Definitive Map

This map is produced from Ordnance Survey material with the permission of Ordnance Survey on behalf of the Controller of Her Majesty's Stationery Office © Crown copyright. Unauthorised reproduction infringes Crown copyright and may lead to prosecution

Bristol City Council LA09055L 2017



Please mark the route clearly above, and then sign and date below.

[Redacted signature]

24 APRIL 2018

Please return your completed form to the coordinator of this claim or:  
Public Rights of Way Officer,  
Transport Service,  
Bristol City Council,  
P.O. Box 3176  
Bristol  
BS3 9FS



**Public Rights of Way Evidence Form - Form 7  
APPLICATION FOR MODIFICATION OF THE DEFINITIVE MAP AND STATEMENT  
Wildlife and Countryside Act 1981**



NOTES FOR GUIDANCE PROVIDED WITH THIS FORM - PLEASE READ CAREFULLY

Note: The object of this enquiry is to reach the truth of the matter. You are asked to answer the questions as fully as possible and not keep back any information whether for or against the proposed modification. The information will be used to assist in establishing the status of the way. The information will become public and may be tested by way of cross examination at any Inquiry. Your evidence will be available to the public 3 days prior to the relevant Public Rights of Way and Green's Committee meeting of the City Council.

Full Name: [REDACTED] Tel No: (day) [REDACTED]  
 Date of Birth: 14/5/1947 Tell No: (eve) [REDACTED]  
 Address: [REDACTED] WEST DENE Occupation: Retired  
 STROKE BISHOP BS9 2BA E-mail: [REDACTED]

1. Path Details:

1.1. Locality: Stoke Lodge, Stoke Bishop

1.2. Believed Status of Path: footpath / ~~bridleway~~ / restricted byway ~~[delete as appropriate]~~

1.3. Description of Path: Please indicate route CLEARLY and PRECISELY on the attached map

From: West Dene Entrance

To: Cheyne Road Entrance

If necessary, continue your answers on a separate sheet of paper.

2. Do you believe the way to be public? Yes / ~~No~~ ~~[delete as appropriate]~~

2.1. Upon what information do you base your belief?

There has never been any indication or signs that the path could not be used whenever required.

2.2. For how many years have you believed the way to be public? More than 25 years

3. How wide is the way? Approx. 2 metres and straight

4. Have you used the above way? Yes / ~~No~~ ~~[delete as appropriate]~~

If so:

4.1. During which years? Every year since 1988

4.2. How many times a year? Usually at least once a week in both directions.

4.3. Were you travelling the whole length of the route? Yes

4.4. Where were you going from and to? Home in West Dene to a farm shops on Shivelayton Rd or dentist

4.5. For what purpose? [e.g. business, pleasure, work] pleasure / shopping

4.6. By what means? (e.g. on foot, on horseback, with a vehicle) on foot

4.7. Were you using the route as a member of an organised group?

~~Yes~~ / No [delete as appropriate]

5. Has the way always run over the same route or has it been diverted at any time?

*Occasionally needed to divert if football being played*

If it has been diverted, give the details and dates: *—*

6. Have there to your knowledge ever been on the way at any time (even if for a brief period) any:

6.1. Stiles? [state location] *No*

6.2. Gates? [state if locked] *No*

6.3. Notices? [e.g. saying "Private", "No Road", "No thoroughfare", "Trespassers will be prosecuted" or "This is not a Right of Way"? - if, YES what did they say?]

*Not since 1996*

6.4. Other obstructions? [state nature and location]

*None for pedestrians*

7. Who owns the land crossed by this route?

*Bristol City Council*

8. Were you working for any owner or occupier of the land crossed by the way at the time when you used it, or were you then a tenant of any such owner?

~~Yes~~ / No [delete as appropriate]

If so:

8.1. Give particulars and dates: *N/A*

8.2. Say whether the owner or occupier ever gave you instructions as to the use of the way by the public and, if so, what the instructions were:

9. Have you ever obtained permission to use this route?

~~Yes~~ / No [delete as appropriate]

9.1. If so from whom?

9.2. When?

10. Have you ever been stopped or turned back when using the way, or do you know of anyone else having been prevented from using it?

~~Yes~~ / No [delete as appropriate]

10.1. If yes, give dates and particulars: .....

11. Has anyone ever told you the route was not public? Yes / No [delete as appropriate]

11.1. If yes, give dates and particulars: .....

12. Did an owner or tenant of the land crossed by the way, or anyone in his or her employment ever tell you that it was not public? Yes / No [delete as appropriate]

12.1. If yes, give dates and particulars: .....

13. Do you believe the owner or occupier was aware that the public were using the way? Yes / No [delete as appropriate]

13.1. If yes, why? Access was always open

14. Have you ever enjoyed a private right along the route in question? For example, due to your ownership of land or property nearby.

No.

15. Do you know of anyone else who has used the route? If YES, please give names and addresses.

Yes - Many local residents - in West Lane, South Lane, Chapel Rd - Stone Ladder Rd

16. Please give any further particulars/relevant information:

**DECLARATION**

I am / ~~I am not~~ [delete as appropriate] willing to attend a hearing, public inquiry or court to give evidence of this matter, should this prove to be necessary.

I hereby certify that to the best of my knowledge and belief the facts that I have stated are true.

Signed: [Redacted] Dated: 9/4/18

Print Name: [Redacted]

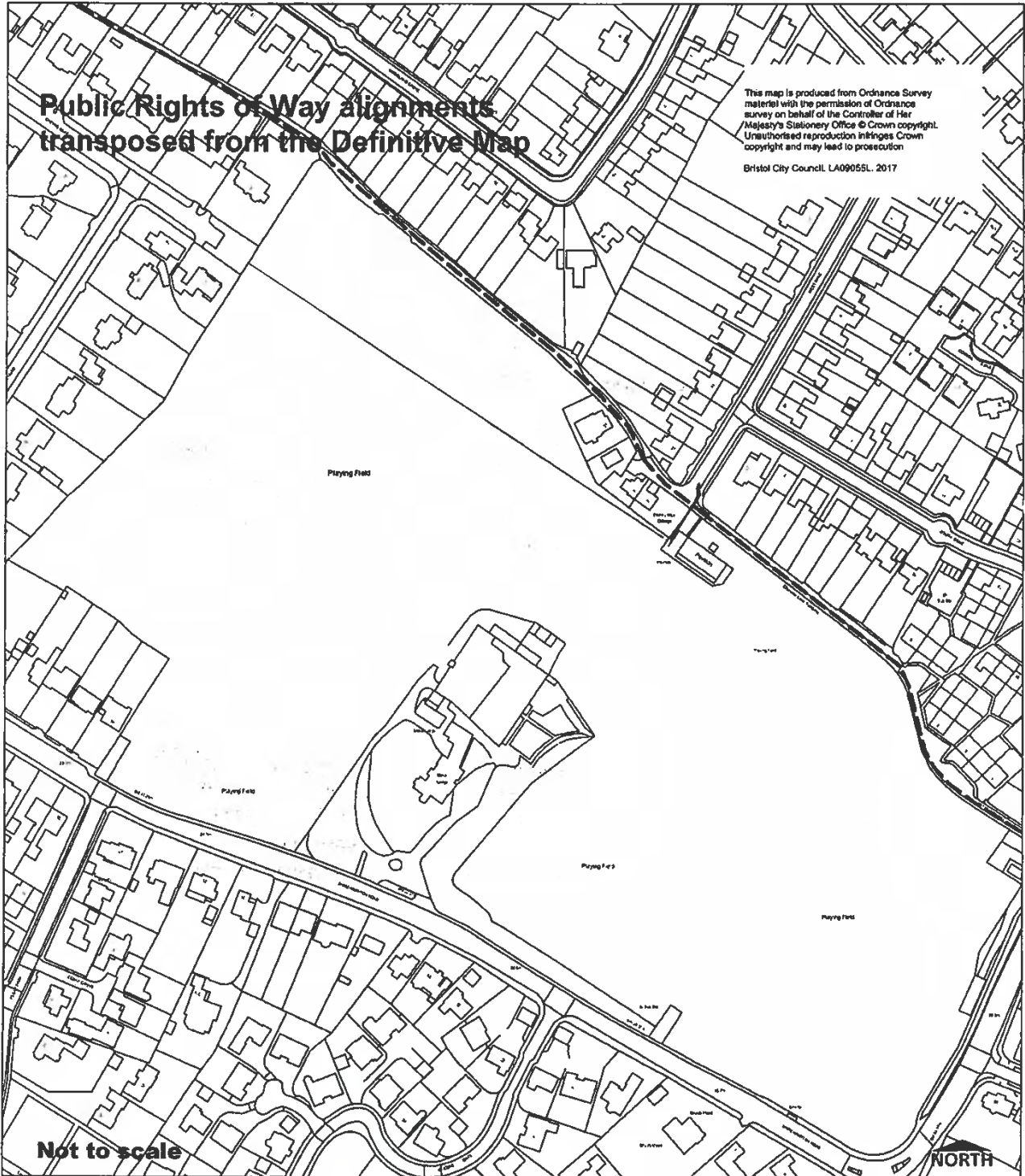
NOTE: PLEASE REMEMBER TO MARK CLEARLY AND PRECISELY THE ROUTE OF THE CLAIMED PUBLIC RIGHT OF WAY ON THE ATTACHED MAP.

If appropriate, signature of person taking this statement:

Signed: ..... Dated: .....

# Public Rights of Way alignments transposed from the Definitive Map

This map is produced from Ordnance Survey  
material with the permission of Ordnance  
survey on behalf of the Controller of Her  
Majesty's Stationery Office © Crown copyright.  
Unauthorized reproduction infringes Crown  
copyright and may lead to prosecution  
Bristol City Council. LA09055L. 2017



Please mark the route clearly above, and then sign and date below.

[Redacted signature]

9/4/18

Please return your completed form to the coordinator of this claim or:  
Public Rights of Way Officer,  
Transport Service,  
Bristol City Council,  
P.O. Box 3176  
Bristol  
BS3 9FS



**Public Rights of Way Evidence Form - Form 7  
APPLICATION FOR MODIFICATION OF THE DEFINITIVE MAP AND STATEMENT  
Wildlife and Countryside Act 1981**



NOTES FOR GUIDANCE PROVIDED WITH THIS FORM - PLEASE READ CAREFULLY

Note: The object of this enquiry is to reach the truth of the matter. You are asked to answer the questions as fully as possible and not keep back any information whether for or against the proposed modification. The information will be used to assist in establishing the status of the way. The information will become public and may be tested by way of cross examination at any Inquiry. Your evidence will be available to the public 3 days prior to the relevant Public Rights of Way and Green's Committee meeting of the City Council.

Full Name: [REDACTED] Tel No: (day) [REDACTED]  
 Date of Birth: 1st October 1933 Tel No: (eve) [REDACTED]  
 Address: [REDACTED] West Dene Occupation: University Senior Lecturer (ret.)  
 BRISTOL BS9 2BA E-mail: [REDACTED]

1. Path Details:

1.1. Locality: Stoke Bishop  
 1.2. Believed Status of Path: footpath / ~~bridleway~~ / ~~restricted byway~~ [delete as appropriate]

1.3. Description of Path: Please indicate route CLEARLY and PRECISELY on the attached map

From: WEST DENE  
 To: CHEYNE ROAD

If necessary, continue your answers on a separate sheet of paper.

2. Do you believe the way to be public? Yes / ~~No~~ [delete as appropriate]

2.1. Upon what information do you base your belief?  
 Unrestricted access at all times

2.2. For how many years have you believed the way to be public? For purpose of this survey 20 yrs (but also since 1969)

3. How wide is the way? approx 2 metres

4. Have you used the above way? Yes / ~~No~~ [delete as appropriate]

If so:

4.1. During which years? At least since 1997 (from 1969)

4.2. How many times a year? approx 50

4.3. Were you travelling the whole length of the route? Yes

4.4. Where were you going from and to? West Dene to Shirehampton Rd - and back

4.5. For what purpose? [e.g. business, pleasure, work] shops / hairdresser

4.6. By what means? (e.g. on foot, on horseback, with a vehicle) foot

4.7. Were you using the route as a member of an organised group?

Yes / No [delete as appropriate]

5. Has the way always run over the same route or has it been diverted at any time?

Occasional minor diversion if football being played

If it has been diverted, give the details and dates:

6. Have there to your knowledge ever been on the way at any time (even if for a brief period) any:

6.1. Stiles? [state location] No

6.2. Gates? [state if locked] No

6.3. Notices? [e.g. saying "Private", "No Road", "No thoroughfare", "Trespassers will be prosecuted" or "This is not a Right of Way"? - if, YES what did they say?]

At West Gate cutting point - a very old notice - not relevant to present survey - cut down and removed recently

6.4. Other obstructions? [state nature and location]

None

7. Who owns the land crossed by this route?

Bristol City Council

8. Were you working for any owner or occupier of the land crossed by the way at the time when you used it, or were you then a tenant of any such owner?

Yes / No [delete as appropriate]

If so:

8.1. Give particulars and dates:

8.2. Say whether the owner or occupier ever gave you instructions as to the use of the way by the public and, if so, what the instructions were:

9. Have you ever obtained permission to use this route?

Yes / No [delete as appropriate]

9.1. If so from whom?

9.2. When?

10. Have you ever been stopped or turned back when using the way, or do you know of anyone else having been prevented from using it?

Yes / No [delete as appropriate]

10.1. If yes, give dates and particulars: .....

11. Has anyone ever told you the route was not public? ~~Yes~~ / No [delete as appropriate]

11.1. If yes, give dates and particulars: .....

12. Did an owner or tenant of the land crossed by the way, or anyone in his or her employment ever tell you that it was not public? ~~Yes~~ / No [delete as appropriate]

12.1. If yes, give dates and particulars: .....

13. Do you believe the owner or occupier was aware that the public were using the way? Yes / ~~No~~ [delete as appropriate]

13.1. If yes, why? No restriction to access

14. Have you ever enjoyed a private right along the route in question? For example, due to your ownership of land or property nearby.  
No


15. Do you know of anyone else who has used the route? If YES, please give names and addresses.  
Very many local residents

16. Please give any further particulars/relevant information:  
I've enjoyed unrestricted access to the paths and the whole parkland since 1969

**DECLARATION**

I am / I am not [delete as appropriate] willing to attend a hearing, public inquiry or court to give evidence of this matter, should this prove to be necessary.

I hereby certify that to the best of my knowledge and belief the facts that I have stated are true.

Signed: .....  ..... ated: 11/4/15

Print Name: .....

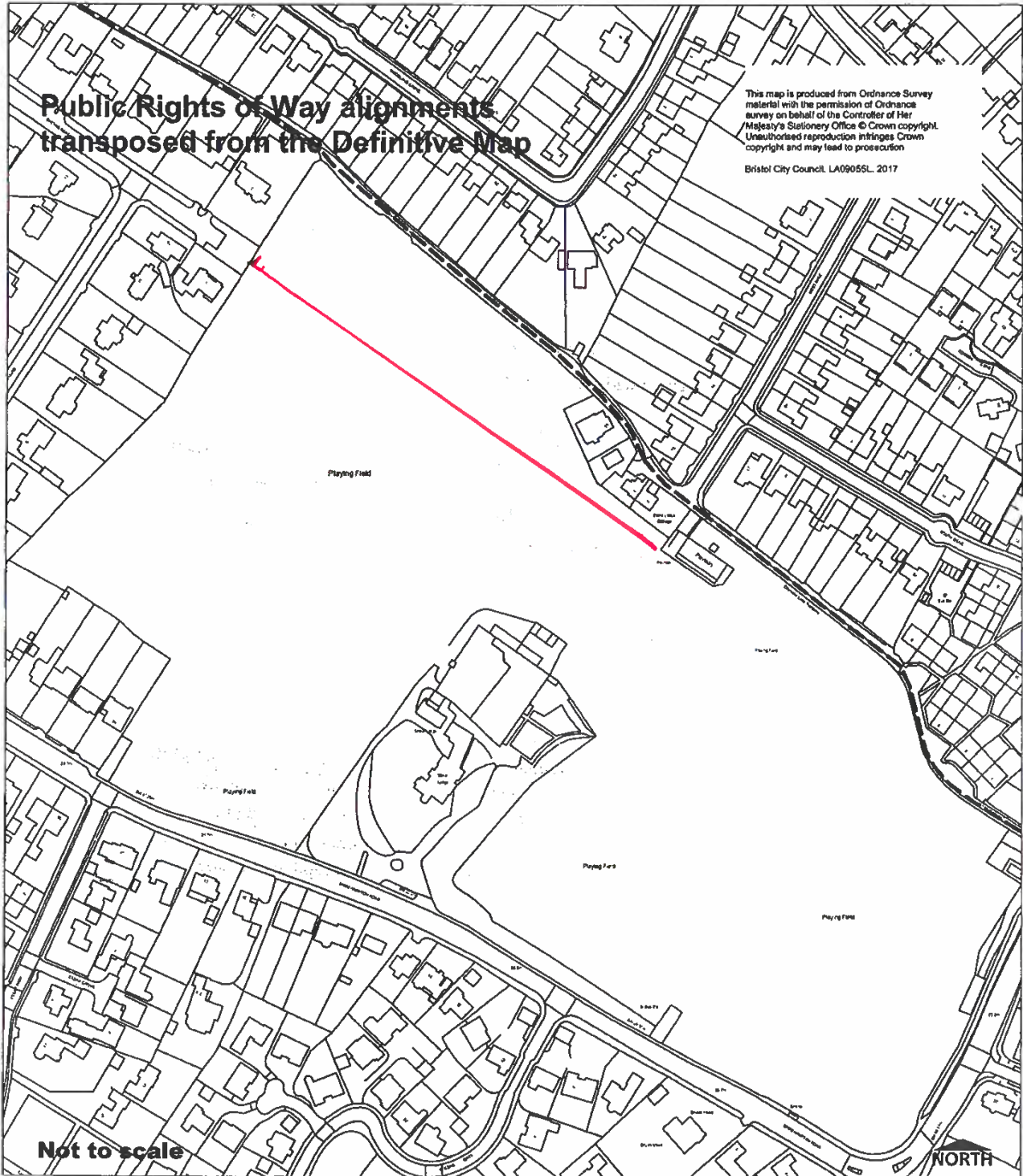
NOTE: PLEASE REMEMBER TO MARK CLEARLY AND PRECISELY THE ROUTE OF THE CLAIMED PUBLIC RIGHT OF WAY ON THE ATTACHED MAP.

If appropriate, signature of person taking this statement:

Signed: ..... Dated: .....

# Public Rights of Way alignments transposed from the Definitive Map

This map is produced from Ordnance Survey  
material with the permission of Ordnance  
Survey on behalf of the Controller of Her  
Majesty's Stationery Office © Crown copyright.  
Unauthorised reproduction infringes Crown  
copyright and may lead to prosecution  
Bristol City Council LA09055L 2017



Not to scale

NORTH

Please mark the route clearly above, and then sign and date below.

[Redacted signature]

11/4/18

Please return your completed form to the coordinator of this claim or:  
Public Rights of Way Officer,  
Transport Service,  
Bristol City Council,  
P.O. Box 3176  
Bristol  
BS3 9FS



Public Rights of Way Evidence Form - Form 7  
APPLICATION FOR MODIFICATION OF THE DEFINITIVE MAP AND STATEMENT  
Wildlife and Countryside Act 1981



NOTES FOR GUIDANCE PROVIDED WITH THIS FORM - PLEASE READ CAREFULLY

Note: The object of this enquiry is to reach the truth of the matter. You are asked to answer the questions as fully as possible and not keep back any information whether for or against the proposed modification. The information will be used to assist in establishing the status of the way. The information will become public and may be tested by way of cross examination at any inquiry. Your evidence will be available to the public 3 days prior to the relevant Public Rights of Way and Green's Committee meeting of the City Council.

Full Name: [REDACTED] Tel No: (day) [REDACTED]  
Date of Birth: 11/9/71 Tel No: (eve) AS ABOVE  
Address: [REDACTED] WEST DENE Occupation: COMPLIANCE OFFICER  
STOKE BISHOP BS9 2BQ E-mail: [REDACTED]

1. Path Details:

1.1. Locality: STOKE LODGE, STOKE BISHOP

1.2. Believed Status of Path: footpath / ~~bridleway~~ / ~~restricted byway~~ [delete as appropriate]

1.3. Description of Path: Please indicate route CLEARLY and PRECISELY on the attached map

From: WEST DENE ENTRANCE

To: CHYNG ROAD

If necessary, continue your answers on a separate sheet of paper.

2. Do you believe the way to be public? Yes / ~~No~~ [delete as appropriate]

2.1. Upon what information do you base your belief?

USING IT FREELY FOR OVER 10 YEARS

2.2. For how many years have you believed the way to be public? 10 YRS +

3. How wide is the way? OPEN FIELD

4. Have you used the above way? Yes / ~~No~~ [delete as appropriate]

If so:

4.1. During which years? FROM 2006 TO CURRENT DAY

4.2. How many times a year? MOST DAYS (100+)

4.3. Were you travelling the whole length of the route? YES

4.4. Where were you going from and to? HOUSE TO SHOPS / FRIENDS HOUSES

4.5. For what purpose? [e.g. business, pleasure, work] PLEASURE

4.6. By what means? (e.g. on foot, on horseback, with a vehicle) FOOT

4.7. Were you using the route as a member of an organised group?

~~Yes~~ / No [delete as appropriate]

5. Has the way always run over the same route or has it been diverted at any time?

..... YES .....

If it has been diverted, give the details and dates: ..... N/A .....

6. Have there to your knowledge ever been on the way at any time (even if for a brief period) any:

6.1. Stiles? [state location] ..... NO .....

6.2. Gates? [state if locked] ..... NO .....

6.3. Notices? [e.g. saying "Private", "No Road", "No thoroughfare", "Trespassers will be prosecuted" or "This is not a Right of Way"? - if, YES what did they say?]

..... THERE WAS BUT VERY OLD AND FELL DOWN .....

6.4. Other obstructions? [state nature and location]

..... NO .....

7. Who owns the land crossed by this route?

..... BRISTOL COUNCIL .....

8. Were you working for any owner or occupier of the land crossed by the way at the time when you used it, or were you then a tenant of any such owner?

~~Yes~~ / No [delete as appropriate]

If so:

8.1. Give particulars and dates: ..... N/A .....

8.2. Say whether the owner or occupier ever gave you instructions as to the use of the way by the public and, if so, what the instructions were:

..... N/A .....

9. Have you ever obtained permission to use this route?

~~Yes~~ / No [delete as appropriate]

9.1. If so from whom? .....

9.2. When? .....

10. Have you ever been stopped or turned back when using the way, or do you know of anyone else having been prevented from using it?

~~Yes~~ / No [delete as appropriate]

10.1. If yes, give dates and particulars: .....

11. Has anyone ever told you the route was not public? ~~Yes/No~~ [delete as appropriate] NO .

11.1. If yes, give dates and particulars: .....

12. Did an owner or tenant of the land crossed by the way, or anyone in his or her employment ever tell you that it was not public? ~~Yes/No~~ [delete as appropriate]

12.1. If yes, give dates and particulars: .....

13. Do you believe the owner or occupier was aware that the public were using the way? Yes / ~~No~~ [delete as appropriate]

13.1. If yes, why? THERE ARE ALWAYS SPORT TEAMS / DOG WALKERS / RUNNERS USING IT.

14. Have you ever enjoyed a private right along the route in question? For example, due to your ownership of land or property nearby.

..... NO .....

15. Do you know of anyone else who has used the route? If YES, please give names and addresses.

..... THE MAJORITY OF OUR STREET WEST DENE .....

16. Please give any further particulars/relevant information:

.....  
.....  
.....

**DECLARATION**

I am / ~~am not~~ [delete as appropriate] willing to attend a hearing, public inquiry or court to give evidence of this matter, should this prove to be necessary.

I hereby certify that to the best of my knowledge and belief the facts that I have stated are true.

Signed: ..... Dated: 11/4/18 .....

Print Name: .....

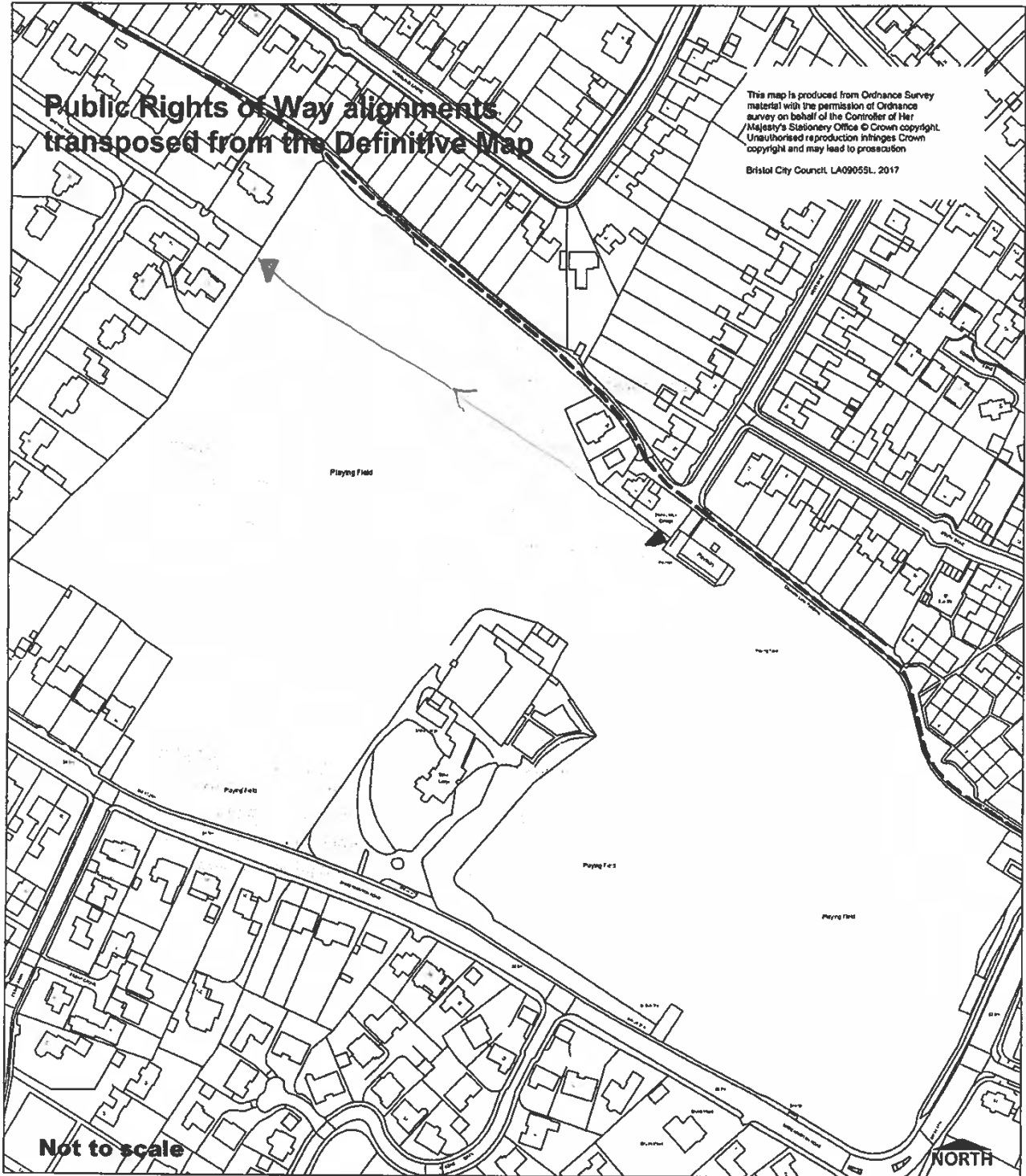
NOTE: PLEASE REMEMBER TO MARK CLEARLY AND PRECISELY THE ROUTE OF THE CLAIMED PUBLIC RIGHT OF WAY ON THE ATTACHED MAP.

If appropriate, signature of person taking this statement:

Signed: ..... Dated: .....

# Public Rights of Way alignments transposed from the Definitive Map

This map is produced from Ordnance Survey material with the permission of Ordnance Survey on behalf of the Controller of Her Majesty's Stationery Office © Crown copyright. Unauthorised reproduction infringes Crown copyright and may lead to prosecution  
Bristol City Council, LA09055L, 2017



Not to scale

Please mark the route clearly above, and then sign and date below.



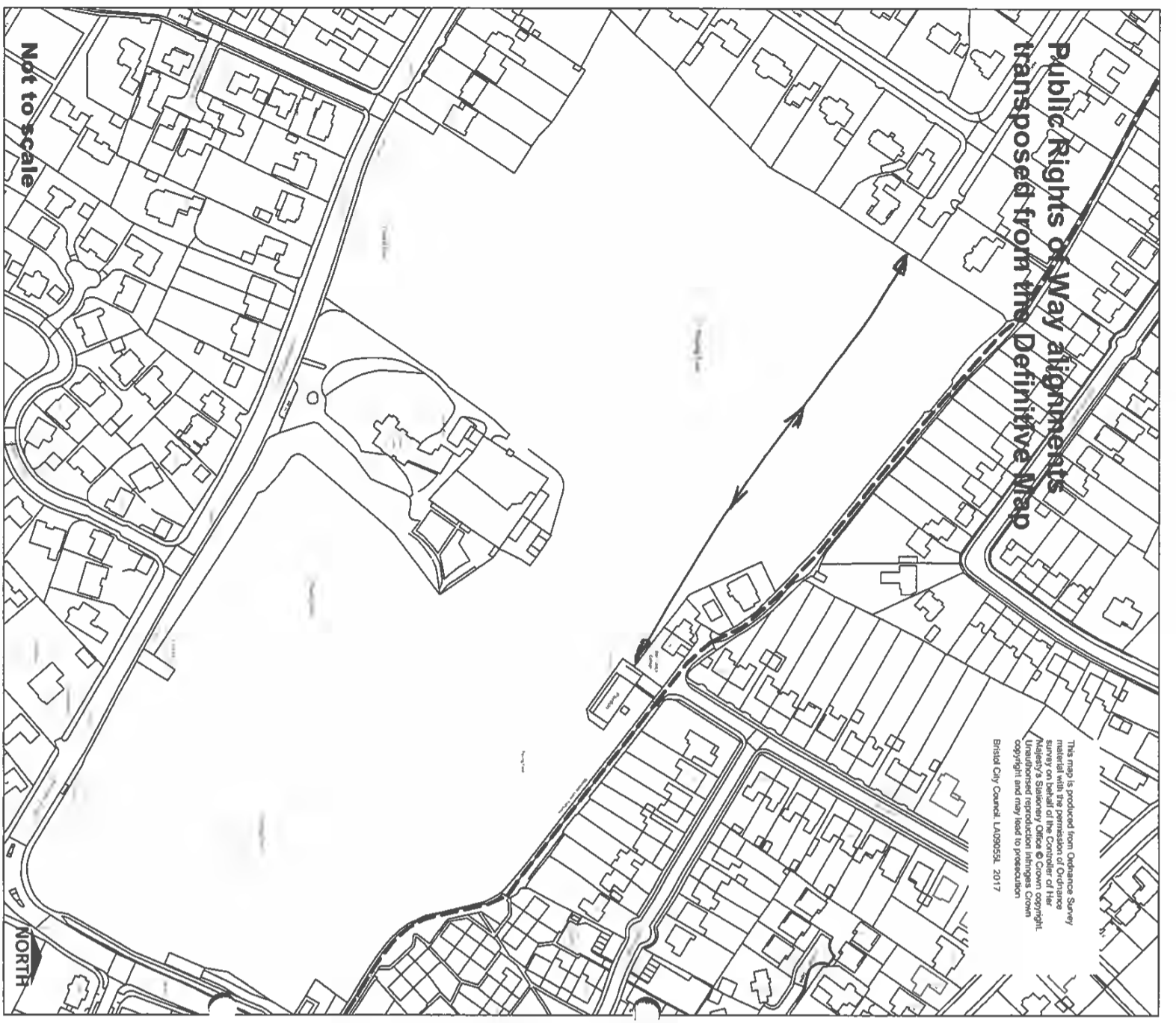
16/4/18

Please return your completed form to the coordinator of this claim or:  
Public Rights of Way Officer,  
Transport Service,  
Bristol City Council,  
P.O. Box 3176  
Bristol  
BS3 9FS



File yellow 1

Public Rights of Way alignments  
transposed from the Definitive Map



This map is produced from Ordnance Survey material with the permission of Ordnance Survey on behalf of the Controller of the Copyright Licensing Agency. Ordnance Survey copyright and may lead to prosecution Bristol City Council LA09095L 2017

Not to scale

Please mark the route clearly above, and then sign and date below.

16/4/18

Please return your completed form to the coordinator of this claim or:  
Public Rights of Way Officer,  
Transport Service,  
Bristol City Council,  
P.O. Box 3176  
Bristol  
BS3 9FS



Public Rights of Way Evidence Form - Form 7  
APPLICATION FOR MODIFICATION OF THE DEFINITIVE MAP AND STATEMENT  
Wildlife and Countryside Act 1981

NOTES FOR GUIDANCE PROVIDED WITH THIS FORM - PLEASE READ CAREFULLY

Note: The object of this enquiry is to reach the truth of the matter. You are asked to answer the questions as fully as possible and not keep back any information whether for or against the proposed modification. The information will be used to assist in establishing the status of the way. The information will become public and may be tested by way of cross examination at any inquiry. Your evidence will be available to the public 3 days prior to the relevant Public Rights of Way and Green's Committee meeting of the City Council.

Full Name: [REDACTED] Tel No: (day) [REDACTED]  
Date of Birth: 19.10.1966 Tel No: (eve) [REDACTED]  
Address: WEST DENE Occupation: ENGINEERING MANAGER  
STOKE BISHOP BS9 2SR E-mail: [REDACTED]

1. Path Details: STOKE LODGE, STOKE BISHOP

1.1. Locality: STOKE LODGE, STOKE BISHOP

1.2. Believed Status of Path: footpath / bridleway / restricted byway [delete as appropriate]

1.3. Description of Path: Please indicate route CLEARLY and PRECISELY on the attached map  
From: WEST DENE ENTRANCE  
To: CHEYNE ROAD ENTRANCE

If necessary, continue your answers on a separate sheet of paper.  
2. Do you believe the way to be public? Yes / No [delete as appropriate]

2.1. Upon what information do you base your belief? I HAVE REGULARLY USED THIS FOOTPATH FOR OVER 10 YEARS

2.2. For how many years have you believed the way to be public? OVER 10 YEARS

3. How wide is the way? OPEN FIELD

4. Have you used the above way? Yes / No [delete as appropriate]

If so:  
4.1. During which years? FROM 2006 TO NOW

4.2. How many times a year? MORE THAN ONCE PER WEEK (752/TWEEK)

4.3. Were you travelling the whole length of the route? YES

4.4. Where were you going from and to? FROM HOME TO LOCAL FACILITIES - VEG'S SHOP

4.5. For what purpose? [e.g. business, pleasure, work] PLEASURE

4.6. By what means? [e.g. on foot, on horseback, with a vehicle] ON FOOT

4.7. Were you using the route as a member of an organised group?  Yes / No [delete as appropriate]

5. Has the way always run over the same route or has it been diverted at any time?

YES. OCCASIONAL MINOR DIVERSIONS FOR SPORTS MATCHES  
IF IT HAS BEEN DIVERTED, give the details and dates: THERE HAVE BEEN NO RECENT DIVERSIONS

6. Have there to your knowledge ever been on the way at any time (even if for a brief period) any:

6.1. Stiles? [state location] NO

6.2. Gates? [state if locked] NO

6.3. Notices? [e.g. saying "Private", "No Road", "No thoroughfare", "Trespassers will be prosecuted" or "This is not a Right of Way"? - If YES what did they say?] THERE WAS AN OLD NOTICE AT WEST DENS ENTRANCE ON TILMONT SWALE OF THE QUENTIN'S THIS HAS NOT BEEN THERE FOR SOME TIME

6.4. Other obstructions? [state nature and location]

NO

7. Who owns the land crossed by this route?

BALSTON CITY COUNCIL

8. Were you working for any owner or occupier of the land crossed by the way at the time when you used it, or were you then a tenant of any such owner?  Yes / No [delete as appropriate]

If so: 8.1. Give particulars and dates: N/A

8.2. Say whether the owner or occupier ever gave you instructions as to the use of the way by the public and, if so, what the instructions were: N/A

9. Have you ever obtained permission to use this route?  Yes / No [delete as appropriate]

9.1. If so from whom? N/A

9.2. When? N/A

10. Have you ever been stopped or turned back when using the way, or do you know of anyone else having been prevented from using it?  Yes / No [delete as appropriate]

10.1. If yes, give dates and particulars: N/A  
11. Has anyone ever told you the route was not public?  Yes / No [delete as appropriate]

11.1. If yes, give dates and particulars: N/A

12. Did an owner or tenant of the land crossed by the way, or anyone in his or her employment ever tell you that it was not public?  Yes / No [delete as appropriate]

12.1. If yes, give dates and particulars: N/A

13. Do you believe the owner or occupier was aware that the public were using the way?  Yes / No [delete as appropriate]

13.1. If yes, why? THERE HAS ALWAYS BEEN OPEN ACCESS TO STROKE LODGE

14. Have you ever enjoyed a private right along the route in question? For example, due to your ownership of land or property nearby. N/A

15. Do you know of anyone else who has used the route? If YES, please give names and addresses.

NUMEROUS OTHER RESIDENTS OF THE AREA SEE OTHER FORMS SUBMITTED

16. Please give any further particulars/relevant information: N/A

**DECLARATION**

I ~~am~~ / I am not [delete as appropriate] willing to attend a hearing, public inquiry or court to give evidence of this matter, should this prove to be necessary.

I hereby certify that to the best of my knowledge and belief the facts that I have stated are true.

Signed: [Redacted] Dated: 16/4/18

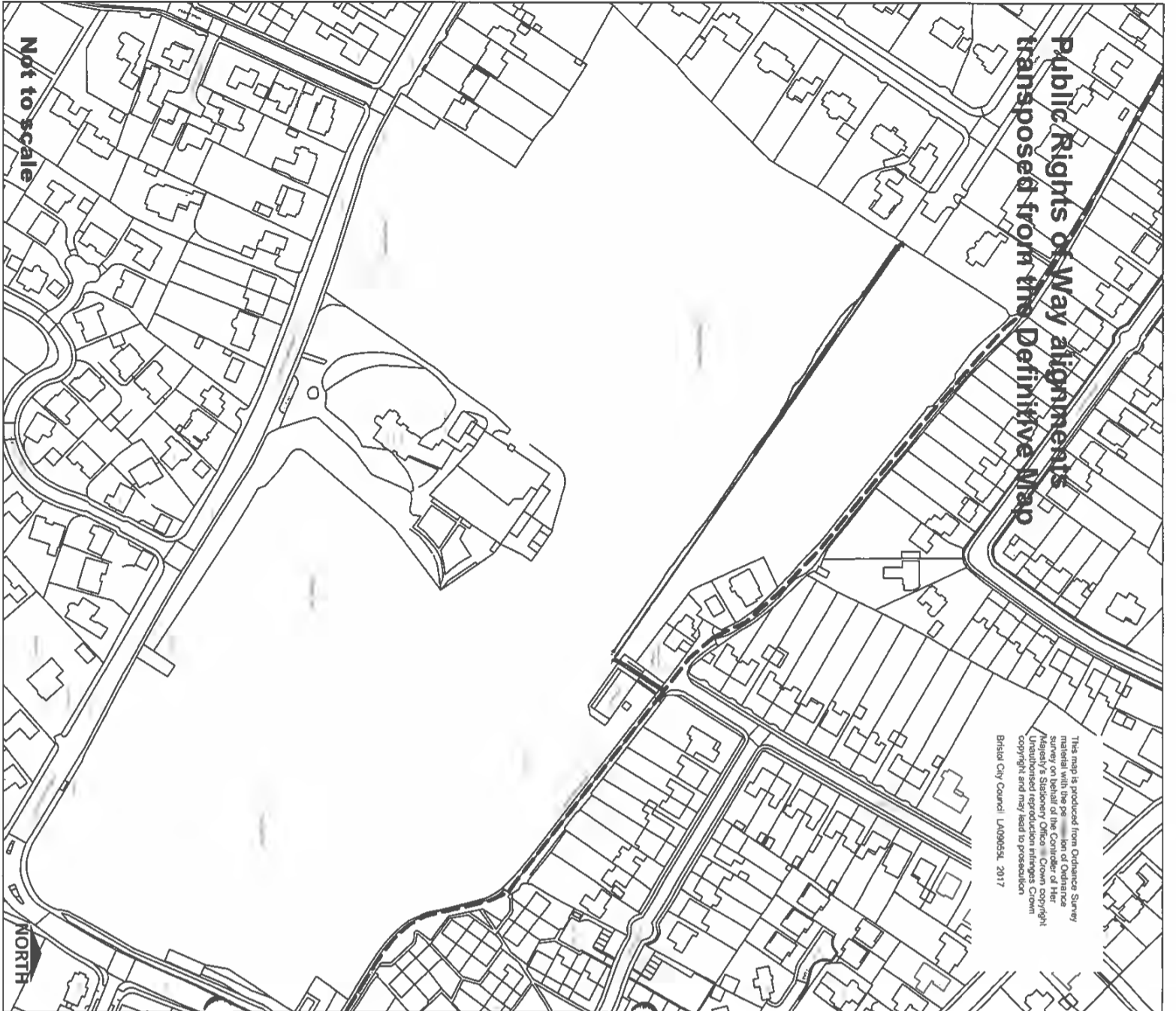
Print Name: [Redacted]

NOTE: PLEASE REMEMBER TO MARK CLEARLY AND PRECISELY THE ROUTE OF THE CLAIMED PUBLIC RIGHT OF WAY ON THE ATTACHED MAP.

If appropriate, signature of person taking this statement:

Signed: Dated:

**Public Rights of Way alignments  
transposed from the Definitive Map**



This map is produced from Ordnance Survey material with the permission of Ordnance Survey on behalf of the Crown. All rights reserved. Unauthorised reproduction infringes Crown copyright and may lead to prosecution.  
Bristol City Council LA09054 2017

Not to scale

Please mark the route clearly above, and then sign and date below.

Please return your completed form to the coordinator of this claim or:  
16/04/2018

Public Rights of Way Officer,  
Transport Service,  
Bristol City Council,  
P.O. Box 3176  
Bristol  
BS3 9FS



**Public Rights of Way Evidence Form - Form 7  
APPLICATION FOR MODIFICATION OF THE DEFINITIVE MAP AND STATEMENT  
Wildlife and Countryside Act 1981**

**NOTES FOR GUIDANCE PROVIDED WITH THIS FORM - PLEASE READ CAREFULLY**

Note: The object of this enquiry is to reach the truth of the matter. You are asked to answer the questions as fully as possible and not keep back any information whether for or against the proposed modification. The information will be used to assist in establishing the status of the way. The information will become public and may be tested by way of cross examination at any inquiry. Your evidence will be available to the public 3 days prior to the relevant Public Rights of Way and Green's Committee meeting of the City Council.



Full Name: [REDACTED] Tel No: (day) [REDACTED]  
Date of Birth: 03/07/1954 Tel No: (eve) [REDACTED]  
Address: WEST DENE Occupation: RETIRED  
Bristol, BS9 2RD E-mail: [REDACTED]

1. Path Details: STROKE LODGE, STROKE RUSTOP, BURN

1.1. Locality: STROKE LODGE, STROKE RUSTOP, BURN

1.2. Believed Status of Path: footpath / bridleway / restricted byway ~~delete as appropriate~~

1.3. Description of Path: Please indicate route CLEARLY and PRECISELY on the attached map

From: WEST DENE ENTRANCE To: CHENE ROAD

If necessary, continue your answers on a separate sheet of paper.

2. Do you believe the way to be public? Yes / ~~No~~ [delete as appropriate]

2.1. Upon what information do you base your belief?

NO GATES, NO RESTRAINT SIGNS, NEVER BEEN STOPPED FROM USING ROUTE, MANY ORDERS BEING THE SAME, ALSO UNCHALLENGED

2.2. For how many years have you believed the way to be public? SINCE 1984

3. How wide is the way? APPROX. 1M wide

4. Have you used the above way? Yes / ~~No~~ [delete as appropriate]

If so: 4.1. During which years? 1997 to date

4.2. How many times a year? 70+

4.3. Were you travelling the whole length of the route? YES

4.4. Where were you going from and to? HOME TO SHOPS, CHURCH, DOCTORS, DENTIST/SINCE DEPT PUB, HAYMAK PARK, TO GET TO BURSE, SEA MILLS TRAIN STATION, HARRISBURG

4.5. For what purpose? (e.g. business, pleasure, work) PLEASURE

4.6. By what means? (e.g. on foot, on horseback, with a vehicle) ON FOOT

4.7. Were you using the route as a member of an organised group?  Yes / No [delete as appropriate]

5. Has the way always run over the same route or has it been diverted at any time?

..... MOSTLY - except when football match in progress, had to walk behind  
If it has been diverted, give the details and dates: JUST OCCASIONALLY NOT ON A REGULAR BASIS

6. Have there to your knowledge ever been on the way at any time (even if for a brief period) any:

6.1. Stiles? [state location] ..... NONE

6.2. Gates? [state if locked] ..... NONE

6.3. Notices? [e.g. saying "Private", "No Road", "No thoroughfare", "Trespassers will be prosecuted" or "This is not a Right of Way"? - if, YES what did they say?] ..... NO  
There was a sign but it was obsolete as it was from Aven county Council, that was no longer in existence.

6.4. Other obstructions? [state nature and location]

..... NONE

7. Who owns the land crossed by this route? ..... BOSTON CRYL COUNCIL

8. Were you working for any owner or occupier of the land crossed by the way at the time when you used it, or were you then a tenant of any such owner?  Yes / No [delete as appropriate]

If so:

8.1. Give particulars and dates: .....

8.2. Say whether the owner or occupier ever gave you instructions as to the use of the way by the public and, if so, what the instructions were: .....

9. Have you ever obtained permission to use this route?  Yes / No [delete as appropriate]

9.1. If so from whom? .....

9.2. When? .....

10. Have you ever been stopped or turned back when using the way, or do you know of anyone else having been prevented from using it?  Yes / No [delete as appropriate]

10.1. If yes, give dates and particulars: .....

11. Has anyone ever told you the route was not public?  Yes / No [delete as appropriate]

11.1. If yes, give dates and particulars: .....

12. Did an owner or tenant of the land crossed by the way, or anyone in his or her employment ever tell you that it was not public?  Yes / No [delete as appropriate]

12.1. If yes, give dates and particulars: .....

13. Do you believe the owner or occupier was aware that the public were using the way?  Yes / No [delete as appropriate]

13.1. If yes, why? NEVER CLOSED OFF, BOG BINS ON FIELD ENTRANCE TO PLAY PARK ON FIELD.

14. Have you ever enjoyed a private right along the route in question? For example, due to your ownership of land or property nearby.  No

15. Do you know of anyone else who has used the route? If YES, please give names and addresses. YES, NEIGHBOURS, who will be submitting forms

16. Please give any further particulars/relevant information: .....

**DECLARATION**

I am / I ~~was~~ [delete as appropriate] willing to attend a hearing, public inquiry or court to give evidence of this matter, should this prove to be necessary.

I hereby certify that to the best of my knowledge and belief the facts that I have stated are true.

Signed: ..... Dated: 16/04/2018

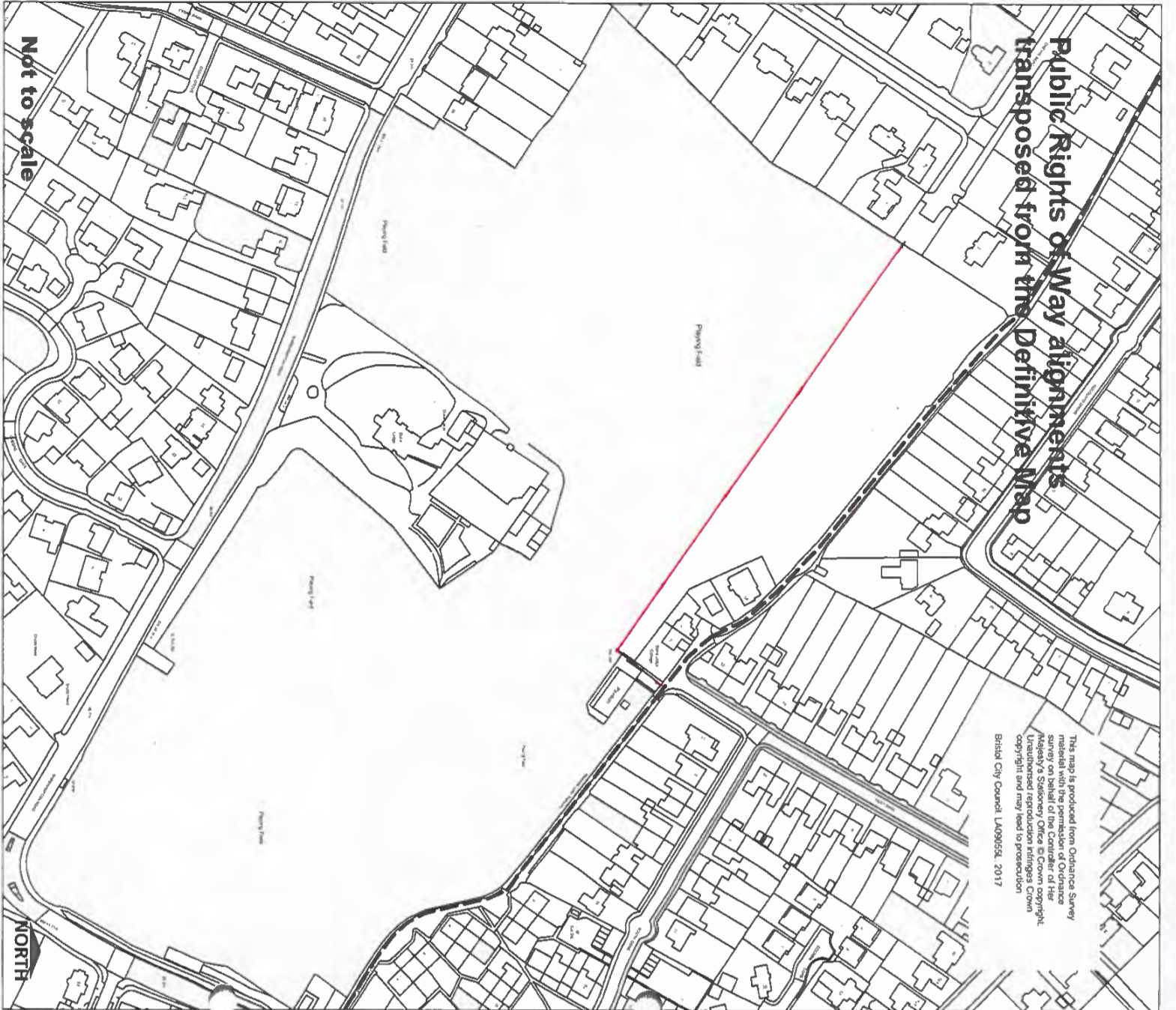
Print Name: .....

NOTE: PLEASE REMEMBER TO MARK CLEARLY AND PRECISELY THE ROUTE OF THE CLAIMED PUBLIC RIGHT OF WAY ON THE ATTACHED MAP.

If appropriate, signature of person taking this statement:

Signed: ..... Dated: .....

**Public Rights of Way alignments  
transposed from the Definitive Map**



Not to scale

Please mark the route clearly above, and then sign and date below.

Please return your completed form to the coordinator of this claim or:  
Public Rights of Way Officer,  
Transport Service,  
Bristol City Council,  
P.O. Box 3176  
Bristol  
BS3 9FS

18/4/2018



**Public Rights of Way Evidence Form - Form 7  
APPLICATION FOR MODIFICATION OF THE DEFINITIVE MAP AND STATEMENT  
Wildlife and Countryside Act 1981**

NOTES FOR GUIDANCE PROVIDED WITH THIS FORM - PLEASE READ CAREFULLY



Note: The object of this enquiry is to reach the truth of the matter. You are asked to answer the questions as fully as possible and not keep back any information whether for or against the proposed modification. The information will be used to assist in establishing the status of the way. The information will become public and may be tested by way of cross examination at any inquiry. Your evidence will be available to the public 3 days prior to the relevant Public Rights of Way and Green's Committee meeting of the City Council.

Full Name: [REDACTED]

Tel No: (day) [REDACTED]

Date of Birth: 12/12/1957

Tell No: (eve) [REDACTED]

Address: WEST DINN [REDACTED]

Occupation: RETIRED

Postcode: BA15 2DQ

E-mail: [REDACTED]

1. Path Details:

1.1. Locality: STONE LANE, STONE DINN, BRISTOL

1.2. Believed Status of Path: footpath / bridleway / restricted byway [delete as appropriate]

1.3. Description of Path: Please indicate route CLEARLY and PRECISELY on the attached map

From: WEST DINN ENTRANCE

To: CANNON ROAD

If necessary, continue your answers on a separate sheet of paper.

2. Do you believe the way to be public? Yes / ~~No~~delete as appropriate

2.1. Upon what information do you base your belief?

ALWAYS BEEN STATED AS TO BE A PUBLIC RIGHT OF WAY SINCE 1984

2.2. For how many years have you believed the way to be public? SINCE 1984

3. How wide is the way? 1 mile approx

4. Have you used the above way? Yes / ~~No~~delete as appropriate

If so:  
4.1. During which years? 1997 to date

4.2. How many times a year? 50+

4.3. Were you travelling the whole length of the route? YES

4.4. Where were you going from and to? HOME TO - DOCTORS, SURGONS, TRAIN STATION

4.5. For what purpose? [e.g. business, pleasure, work] PLEASURE

4.6. By what means? [e.g. on foot, on horseback, with a vehicle] ON FOOT

4.7. Were you using the route as a member of an organised group?  Yes / No [delete as appropriate]

5. Has the way always run over the same route or has it been diverted at any time? *Mostly, except if they considered with a football match*

If it has been diverted, give the details and dates:

6. Have there to your knowledge ever been on the way at any time (even if for a brief period) any:

6.1. Stiles? [state location] *No*

6.2. Gates? [state if locked] *No*

6.3. Notices? [e.g. saying "Private", "No Road", "No thoroughfare", "Trespassers will be prosecuted" or "This is not a Right of Way"? - if, YES what did they say?] *No, except "Private" from family council yrs. no longer live*

6.4. Other obstructions? [state nature and location]

7. Who owns the land crossed by this route? *NONE*

*BRISTOL CITY COUNCIL*

8. Were you working for any owner or occupier of the land crossed by the way at the time when you used it, or were you then a tenant of any such owner?  Yes / No [delete as appropriate]

If so:  
8.1. Give particulars and dates:

8.2. Say whether the owner or occupier ever gave you instructions as to the use of the way by the public and, if so, what the instructions were:

9. Have you ever obtained permission to use this route?  Yes / No [delete as appropriate]

9.1. If so from whom?

9.2. When?

10. Have you ever been stopped or turned back when using the way, or do you know of anyone else having been prevented from using it?  Yes / No [delete as appropriate]

10.1. If yes, give dates and particulars:  
11. Has anyone ever told you the route was not public?  Yes / No [delete as appropriate]

11.1. If yes, give dates and particulars:  
12. Did an owner or tenant of the land crossed by the way, or anyone in his or her employment ever tell you that it was not public?  Yes / No [delete as appropriate]

12.1. If yes, give dates and particulars:  
13. Do you believe the owner or occupier was aware that the public were using the way?  Yes / No [delete as appropriate]

13.1. If yes, why? *Add to access field at all times, many road entrances from field.*  
14. Have you ever enjoyed a private right along the route in question? For example, due to your ownership of land or property nearby. *No*

15. Do you know of anyone else who has used the route? If YES, please give names and addresses. *Yes, Neighbors*

16. Please give any further particulars/relevant information:

**DECLARATION**

I am / I ~~am~~ [delete as appropriate] willing to attend a hearing, public inquiry or court to give evidence of this matter, should this prove to be necessary.

I hereby certify that to the best of my knowledge and belief the facts that I have stated are true.

Signed: *[Redacted]* Dated: *18/4/2013*

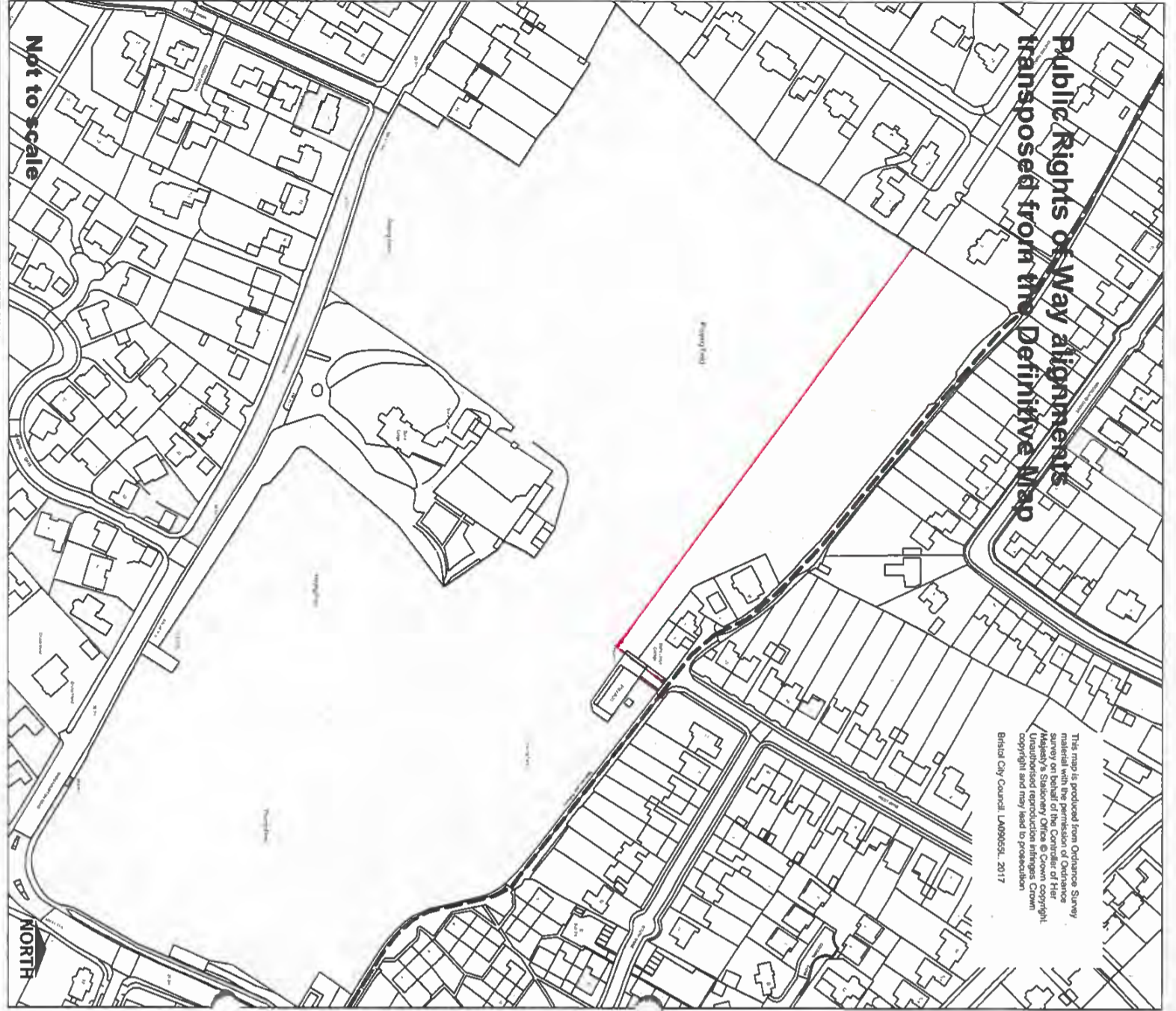
Print Name: *[Redacted]*

NOTE: PLEASE REMEMBER TO MARK CLEARLY AND PRECISELY THE ROUTE OF THE CLAIMED PUBLIC RIGHT OF WAY ON THE ATTACHED MAP.

If appropriate, signature of person taking this statement:

Signed: ..... Dated: .....

**Public Rights of Way alignments  
transposed from the Definitive Map**



The map is produced from Ordnance Survey material with the permission of Ordnance Survey. All rights reserved. No part of this publication may be reproduced, stored in a retrieval system, or transmitted in any form or by any means, electronic, mechanical, photocopying, recording, or by any information storage and retrieval system, without the prior written permission of Ordnance Survey. Unauthorised reproduction infringes Crown copyright and may lead to prosecution.  
Bristol City Council, LA090551, 2017

Not to scale

Please mark the route clearly above, and then sign and date below.

Please return your completed form to the coordinator of this claim or:  
Public Rights of Way Officer,  
Transport Service,  
Bristol City Council,  
P.O. Box 3176  
Bristol  
BS3 9FS



**Public Rights of Way Evidence Form - Form 7  
APPLICATION FOR MODIFICATION OF THE DEFINITIVE MAP AND STATEMENT  
Wildlife and Countryside Act 1981**

NOTES FOR GUIDANCE PROVIDED WITH THIS FORM - PLEASE READ CAREFULLY

Note: The object of this enquiry is to reach the truth of the matter. You are asked to answer the questions as fully as possible and not keep back any information whether for or against the proposed modification. The information will be used to assist in establishing the status of the way. The information will become public and may be tested by way of cross examination at any inquiry. Your evidence will be available to the public 3 days prior to the relevant Public Rights of Way and Green's Committee meeting of the City Council.



Full Name: [REDACTED] Tel No: (day) [REDACTED]  
Date of Birth: 28/03/1944 Tel No: (eve) [REDACTED]  
Address: SOUTH DENE Occupation: RETIRED  
Bristol BS9 2RD E-mail: [REDACTED]

1. Path Details: STAKE LODGE STAKE BISHOP

1.1. Locality: STAKE LODGE STAKE BISHOP

1.2. Believed Status of Path: footpath / byway / registered byway [delete as appropriate]

1.3. Description of Path: Please indicate route CLEARLY and PRECISELY on the attached map  
From: WEST DENE BOCCERALE ROAD  
To: CHEYNE ROAD

If necessary, continue your answers on a separate sheet of paper.

2. Do you believe the way to be public? Yes  No [delete as appropriate]

2.1. Upon what information do you base your belief?  
I AND OTHERS HAVE USED IT FOR MANY YEARS

2.2. For how many years have you believed the way to be public? SINCE WEST DENE WAS BUILT

3. How wide is the way? APPROXIMATELY 2 TO 3 YARDS

4. Have you used the above way? Yes  No [delete as appropriate]

If so:  
4.1. During which years? 1981 TO DATE

4.2. How many times a year? 26 APPROXIMATELY

4.3. Were you travelling the whole length of the route? YES

4.4. Where were you going from and to? HOME TO SHOPS, DENTIST ETC.

4.5. For what purpose? [e.g. business, pleasure, work] DOMESTIC AND PLEASURE

4.6. By what means? (e.g. on foot, on horseback, with a vehicle) Foot

4.7 Were you using the route as a member of an organised group? *Yes/ No [delete as appropriate]*

5. Has the way always run over the same route or has it been diverted at any time? *ALWAYS THE SAME ROUTE*

If it has been diverted, give the details and dates:

6. Have there to your knowledge ever been on the way at any time (even if for a brief period) any:

6.1. Stiles? [state location] *No*

6.2. Gates? [state if locked] *No*

6.3. Notices? [e.g. saying "Private", "No Road", "No thoroughfare", "Trespassers will be prosecuted" or "This is not a Right of Way"? - if, YES what did they say?] *No*

6.4. Other obstructions? [state nature and location]

*None*

7. Who owns the land crossed by this route?

*BCC*

8. Were you working for any owner or occupier of the land crossed by the way at the time when you used it, or were you then a tenant of any such owner?

*Yes/ No [delete as appropriate]*

If so:

8.1. Give particulars and dates:

8.2. Say whether the owner or occupier ever gave you instructions as to the use of the way by the public and, if so, what the instructions were:

9. Have you ever obtained permission to use this route?

*Yes/ No [delete as appropriate]*

9.1. If so from whom?

9.2. When?

10. Have you ever been stopped or turned back when using the way, or do you know of anyone else having been prevented from using it?

*Yes/ No [delete as appropriate]*

10.1. If yes, give dates and particulars:

11. Has anyone ever told you the route was not public? *Yes/ No [delete as appropriate]*

11.1. If yes, give dates and particulars:

12. Did an owner or tenant of the land crossed by the way, or anyone in his or her employment ever tell you that it was not public? *Yes/ No [delete as appropriate]*

12.1. If yes, give dates and particulars:

13. Do you believe the owner or occupier was aware that the public were using the way? *Yes/ No [delete as appropriate]*

13.1. If yes, why? *GROUND STAFF SAID US USING IT*

14. Have you ever enjoyed a private right along the route in question? For example, due to your ownership of land or property nearby. *No*

15. Do you know of anyone else who has used the route? If YES, please give names and addresses.

*FRIENDS SOME OF WHOM HAVE NOW MOVED AWAY. + OTHERS WHO HAVE COLLECTED THESE FORKS*

16. Please give any further particulars/relevant information:

**DECLARATION**

I am / ~~am not~~ *delete as appropriate* willing to attend a hearing, public inquiry or court to give evidence of this matter, should this prove to be necessary.

I hereby certify that to the best of my knowledge and belief the facts that I have stated are true.

Signed: *[Signature]* Dated: *6/4/2018*

Print Name

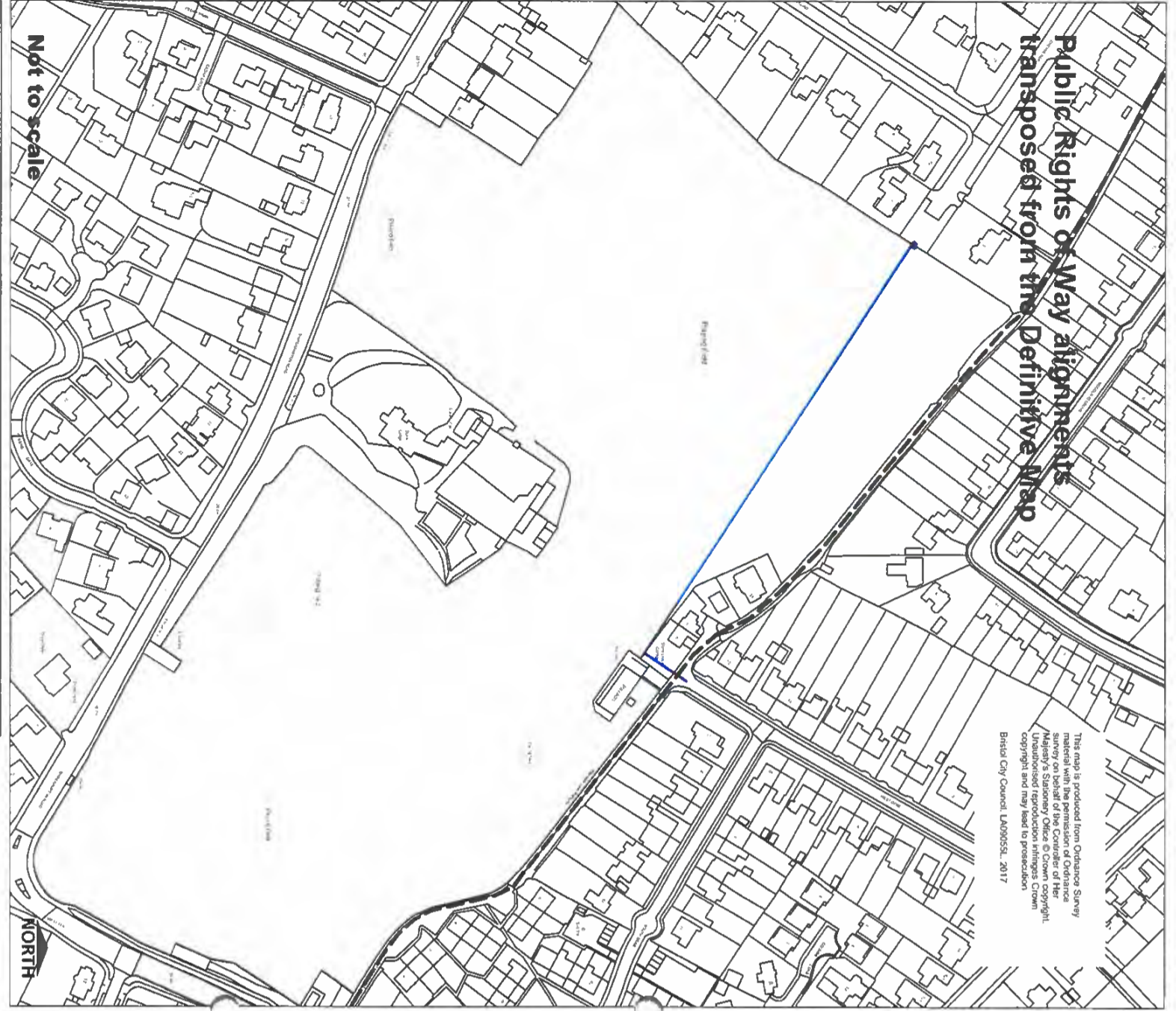
NOTE: PLEASE REMEMBER TO MARK CLEARLY AND PRECISELY THE ROUTE OF THE CLAIMED PUBLIC RIGHT OF WAY ON THE ATTACHED MAP.

If appropriate, signature of person taking this statement:

Signed: .....

Dated: .....

**Public Rights of Way alignments  
Transposed from the Definitive Map**



This data is produced from Ordnance Survey material with the permission of Ordnance Survey on behalf of the Controller of Her Majesty's Stationery Office. © Crown copyright. Unauthorised reproduction infringes Crown copyright and may lead to prosecution.  
Bristol City Council, LA090554, 2017

Please mark the route clearly above, and then sign and date below.  
 Please return your completed form to the coordinator of this claim or:  
 Public Rights of Way Officer,  
 Transport Service,  
 Bristol City Council,  
 P. O. Box 3176  
 Bristol  
 BS3 9FS

8/4/18



**Public Rights of Way Evidence Form - Form 7  
APPLICATION FOR MODIFICATION OF THE DEFINITIVE MAP AND STATEMENT  
Wildlife and Countryside Act 1981**



**NOTES FOR GUIDANCE PROVIDED WITH THIS FORM - PLEASE READ CAREFULLY**

Note: The object of this enquiry is to reach the truth of the matter. You are asked to answer the questions as fully as possible and not keep back any information whether for or against the proposed modification. The information will be used to assist in establishing the status of the way. The information will become public and may be tested by way of cross examination at any inquiry. Your evidence will be available to the public 3 days prior to the relevant Public Rights of Way and Green's Committee meeting of the City Council.

Full Name: [Redacted]  
 Date of Birth: 25/09/42  
 Address: WESTBENE  
 Stoke Bishop BS922BE  
 Tel No: (day) [Redacted]  
 Tel No: (eve) [Redacted]  
 Occupation: Retired  
 E-mail: [Redacted]

1. Path Details:  
 1.1. Locality: Stoneklate Stone Bishop  
 1.2. Believed Status of Path: footpath / bridleway / restricted byway / other as appropriate

1.3. Description of Path: Please indicate route CLEARLY and PRECISELY on the attached map  
 From: West ben Entrance to Chayne Rd Entrance  
 To: Chayne Rd Entrance

If necessary, continue your answers on a separate sheet of paper.  
 2. Do you believe the way to be public? Yes / No / Delete as appropriate

2.1. Upon what information do you base your belief?  
 Never been any indication the path could not be freely used.

2.2. For how many years have you believed the way to be public? More than 25.

3. How wide is the way? Approx 2 metres and slightly lit.  
 4. Have you used the above way? Yes / No / Delete as appropriate

If so:  
 4.1. During which years? Every year since 1989.

4.2. How many times a year? Typically once a week in each direction

4.3. Were you travelling the whole length of the route? Yes  
 4.4. Where were you going from and to? Home in Stoneklate to Stoneklate Rd at Ballin and City

4.5. For what purpose? [e.g. business, pleasure, work] Pleasure.  
 4.6. By what means? [e.g. on foot, on horseback, with a vehicle] Foot

4.7. Were you using the route as a member of an organised group?  Yes / No [delete as appropriate]

5. Has the way always run over the same route or has it been diverted at any time? *Occasional diversion of path/made is private*

If it has been diverted, give the details and dates: *N/A*

6. Have there to your knowledge ever been on the way at any time (even if for a brief period) any:

6.1. Stiles? [state location] *NO*

6.2. Gates? [state if locked] *NO*

6.3. Notices? [e.g. saying "Private", "No Road", "No thoroughfare", "TRESPASSERS will be prosecuted" or "This is not a Right of Way"? - if, YES what did they say?] *Not over 1996*

6.4. Other obstructions? [state nature and location] *None for pedestrians*

7. Who owns the land crossed by this route? *brinkley Ltd Council*

8. Were you working for any owner or occupier of the land crossed by the way at the time when you used it, or were you then a tenant of any such owner? *N/A*

8.1. Give particulars and dates: *If so:*

8.2. Say whether the owner or occupier ever gave you instructions as to the use of the way by the public and, if so, what the instructions were:

9. Have you ever obtained permission to use this route?  Yes / No [delete as appropriate]

9.1. If so from whom?

9.2. When?

10. Have you ever been stopped or turned back when using the way, or do you know of anyone else having been prevented from using it?  Yes / No [delete as appropriate]

10.1. If yes, give dates and particulars:

11. Has anyone ever told you the route was not public?  Yes / No [delete as appropriate]

11.1. If yes, give dates and particulars:

12. Did an owner or tenant of the land crossed by the way, or anyone in his or her employment ever tell you that it was not public?  Yes / No [delete as appropriate]

12.1. If yes, give dates and particulars:

13. Do you believe the owner or occupier was aware that the public were using the way?  Yes / No [delete as appropriate]

13.1. If yes, why? *Access open all times*

14. Have you ever enjoyed a private right along the route in question? For example, due to your ownership of land or property nearby. *NO*

15. Do you know of anyone else who has used the route? If YES, please give names and addresses. *YES Many other local residents some of whom will also submit forms*

16. Please give any further particulars/relevant information:

### DECLARATION

I am / ~~have not~~ [delete as appropriate] willing to attend a hearing, public inquiry or court to give evidence of this matter, should this prove to be necessary.

I hereby certify that to the best of my knowledge and belief the facts that I have stated are true.

Signed: *[Signature]* Dated: *8/4/18*

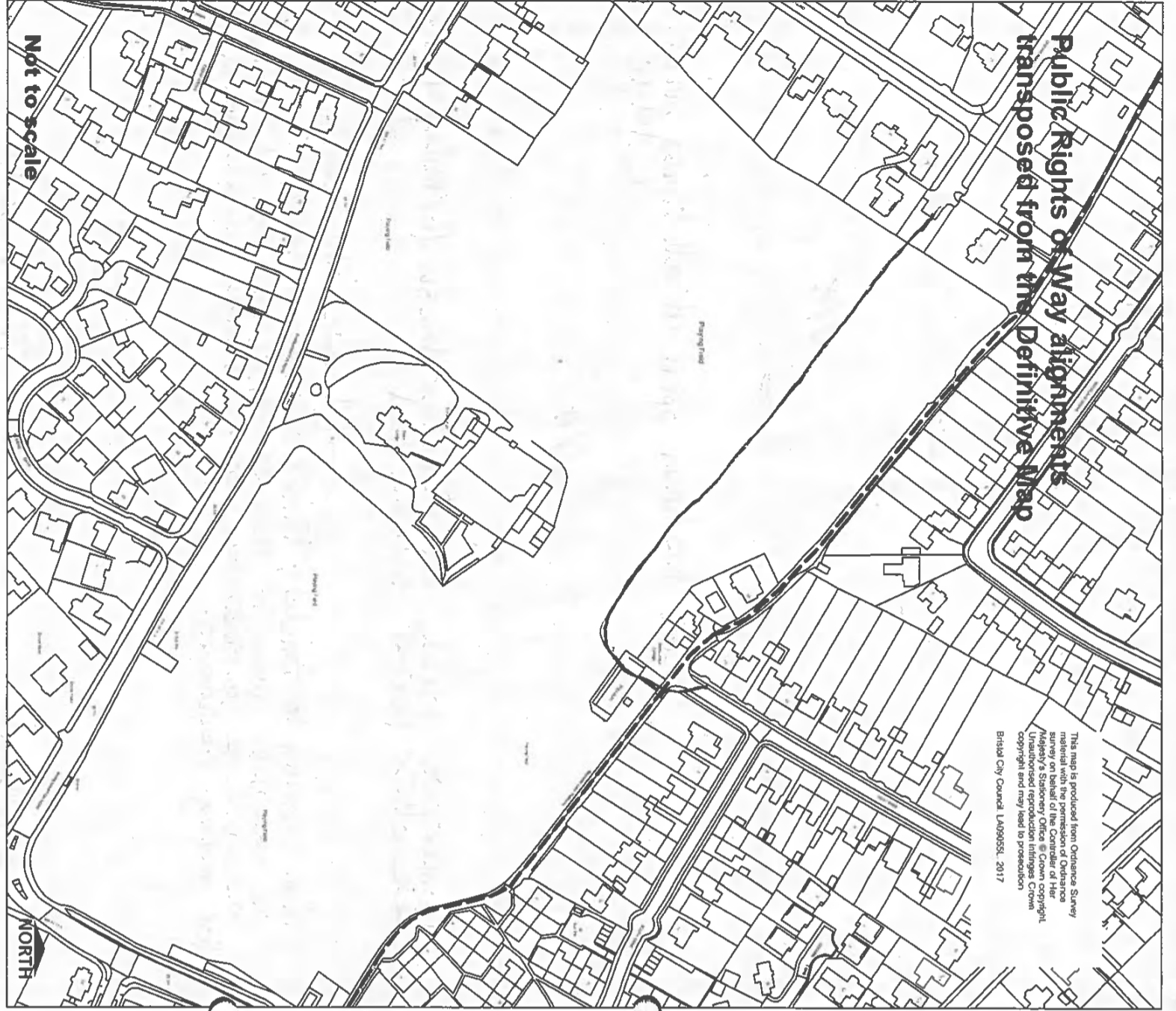
Print Name: *[Redacted]*

NOTE: PLEASE REMEMBER TO MARK CLEARLY AND PRECISELY THE ROUTE OF THE CLAIMED PUBLIC RIGHT OF WAY ON THE ATTACHED MAP.

If appropriate, signature of person taking this statement:

Signed:  Dated:

**Public Rights of Way Alignments  
Transposed from the Definitive Map**



This map is produced from Ordnance Survey material with the permission of Ordnance Survey. Any use of the map in any form without the permission of Ordnance Survey is prohibited. Unauthorised reproduction infringes Crown copyright and may lead to prosecution.  
Bristol City Council LA09055, 2017

Please mark the route clearly above, and then sign and date below.  
Public Rights of Way Officer,  
Transport Service,  
Bristol City Council,  
P.O. Box 3176  
Bristol  
BS3 9FS

7/4/2018



**Public Rights of Way Evidence Form - Form 7  
APPLICATION FOR MODIFICATION OF THE DEFINITIVE MAP AND STATEMENT  
Wildlife and Countryside Act 1981**

NOTES FOR GUIDANCE PROVIDED WITH THIS FORM - PLEASE READ CAREFULLY

Note: The object of this enquiry is to reach the truth of the matter. You are asked to answer the questions as fully as possible and not keep back any information whether for or against the proposed modification. The information will be used to assist in establishing the status of the way. The information will become public and may be tested by way of cross examination at any inquiry. Your evidence will be available to the public 3 days prior to the relevant Public Rights of Way and Green's Committee meeting of the City Council.



Full Name: [Redacted]  
Date of Birth: 6-8-56  
Address: [Redacted] Coombe Lane  
Occupation: Retired  
E-mail: [Redacted]

1. Path Details:  
1.1. Locality: Stoke Lodge, Bristol

1.2. Believed Status of Path: footpath / bridleway / restricted byway / etc as appropriate

1.3. Description of Path: Please indicate route CLEARLY and PRECISELY on the attached map

From: West Dene, to Cheyne Rd  
To: Cheyne Road to West Dene

If necessary, continue your answers on a separate sheet of paper.  
2. Do you believe the way to be public? Yes / ~~No~~ as appropriate

2.1. Upon what information do you base your belief? Common Knowledge

2.2. For how many years have you believed the way to be public? Approx 70yrs

3. How wide is the way? open route straight across field approx 2m (2 metres)

4. Have you used the above way? Yes / ~~No~~ as appropriate  
If so:  
4.1. During which years? 1997 and before to date (2018)

4.2. How many times a year? approx 40 times per year

4.3. Were you travelling the whole length of the route? Yes

4.4. Where were you going from and to? West Dene to Cheyne Rd

4.5. For what purpose? [e.g. business, pleasure, work] pleasure / shops / friends

4.6. By what means? [e.g. on foot, on horseback, with a vehicle] on foot

4.7. Were you using the route as a member of an organised group? ~~Yes~~ / No [delete as appropriate]

5. Has the way always run over the same route or has it been diverted at any time? NO N/A

If it has been diverted, give the details and dates: N/A

6. Have there to your knowledge ever been on the way at any time (even if for a brief period) any:

6.1. Stiles? [state location] N/A

6.2. Gates? [state if locked] N/A

6.3. Notices? [e.g. saying "Private", "No Road", "No thoroughfare", "Trespassers will be prosecuted" or "This is not a Right of Way"? - if, YES what did they say?] None since 1996

6.4. Other obstructions? [state nature and location]

7. Who owns the land crossed by this route? N/A

Bristol City Council

8. Were you working for any owner or occupier of the land crossed by the way at the time when you used it, or were you then a tenant of any such owner? ~~Yes~~ / No [delete as appropriate]

If so:

8.1. Give particulars and dates: N/A

8.2. Say whether the owner or occupier ever gave you instructions as to the use of the way by the public and, if so, what the instructions were: N/A

9. Have you ever obtained permission to use this route? ~~Yes~~ / No [delete as appropriate]

9.1. If so from whom? N/A

9.2. When? N/A

10. Have you ever been stopped or turned back when using the way, or do you know of anyone else having been prevented from using it? ~~Yes~~ / No [delete as appropriate]

10.1. If yes, give dates and particulars: N/A

11. Has anyone ever told you the route was not public? ~~Yes~~ / No [delete as appropriate]

11.1. If yes, give dates and particulars:

12. Did an owner or tenant of the land crossed by the way, or anyone in his or her employment ever tell you that it was not public? ~~Yes~~ / No [delete as appropriate]

12.1. If yes, give dates and particulars: N/A

13. Do you believe the owner or occupier was aware that the public were using the way? Yes / ~~No~~ [delete as appropriate]

13.1. If yes, why? access has been open at all times since C1990

14. Have you ever enjoyed a private right along the route in question? For example, due to your ownership of land or property nearby. N/A

15. Do you know of anyone else who has used the route? If YES, please give names and addresses.

Yes Numerous locals on regular basis for many years see other forms submitted

16. Please give any further particulars/relevant information: (I have witnessed)

Since moving to Bristol, this route has been a popular way to access Shirehampton Rd Shops as well as a route to Coombe Dingle and beyond for many residents.

DECLARATION

I am / I am not [delete as appropriate] willing to attend a hearing, public inquiry or court to give evidence of this matter, should this prove to be necessary.

I hereby certify that to the best of my knowledge and belief the facts that I have stated are true.

Signed: [Redacted] Dated: 7/4/2018

Print Name:

NOTE: PLEASE REMEMBER TO MARK CLEARLY AND PRECISELY THE ROUTE OF THE CLAIMED PUBLIC RIGHT OF WAY ON THE ATTACHED MAP.

If appropriate, signature of person taking this statement:

Signed: Dated:

**Public Rights of Way alignments  
transposed from the Definitive Map**

The map is produced from Ordnance Survey material with the permission of Ordnance Survey on behalf of the Controller of Her Majesty's Stationery Office. Unauthorised reproduction infringes Crown Copyright and may lead to prosecution.  
Bristol City Council LA09055L 2017



Not to scale

Please mark the route clearly above, and then sign and date below.

Please return your completed form to the coordinator of this claim of  
Public Rights of Way Officer,  
Transport Service,  
Bristol City Council,  
P.O. Box 3176  
Bristol  
BS3 9FS

*27th April 2018*



**Public Rights of Way Evidence Form - Form 7  
APPLICATION FOR MODIFICATION OF THE DEFINITIVE MAP AND STATEMENT  
Wildlife and Countryside Act 1981**

NOTES FOR GUIDANCE PROVIDED WITH THIS FORM - PLEASE READ CAREFULLY



Note: The object of this enquiry is to reach the truth of the matter. You are asked to answer the questions as fully as possible and not keep back any information whether for or against the proposed modification. The information will be used to assist in establishing the status of the way. The information will become public and may be tested by way of cross examination at any inquiry. Your evidence will be available to the public 3 days prior to the relevant Public Rights of Way and Green's Committee meeting of the City Council.

Full Name: [redacted] Tel No: (day) [redacted]  
Date of Birth: *9/1/37* Tel No: (eve) [redacted]  
Address: *Woodland Grove Bristol BS9 2BS* Occupation: *RETIRED MECHANICAL ENGINEER*  
E-mail: [redacted]

1. Path Details:  
1.1. Locality: *CHEYNE RD TO WEST DENE (STAKE LODGE PLAYING FIELD)*  
1.2. Believed Status of Path: *footpath* / bridleway / restricted byway [delete as appropriate]

1.3. Description of Path: Please indicate route CLEARLY and PRECISELY on the attached map  
From: *CHEYNE RD*  
To: *WEST DENE (PHYLILION)*

If necessary, continue your answers on a separate sheet of paper.  
2. Do you believe the way to be public? Yes / No [delete as appropriate]

2.1. Upon what information do you base your belief?  
*THE ROUTE HAS ALWAYS BEEN OPEN AND USED BY MANY PEOPLE.*

2.2. For how many years have you believed the way to be public? *53 yrs*  
3. How wide is the way? *WIDE (OPEN FIELD)*

4. Have you used the above way? Yes / No [delete as appropriate]

If so:  
4.1. During which years? *1965 to the present.*

4.2. How many times a year? *100 or more*

4.3. Were you travelling the whole length of the route? *Sometimes but not usually.*

4.4. Where were you going from and to? *FROM MY HOUSE TO SHREHAMPTON RD*

4.5. For what purpose? [e.g. business, pleasure, work] *SHOPPING, TO CATCH A BUS*

4.6. By what means? (e.g. on foot, on horseback, with a vehicle) *ON FOOT*

*File yellow 2*

4.7. Were you using the route as a member of an organised group?  Yes / No [delete as appropriate]

5. Has the way always run over the same route or has it been diverted at any time?  YES

If it has been diverted, give the details and dates: .....

6. Have there to your knowledge ever been on the way at any time (even if for a brief period) any:

6.1. Stiles? [state location] *TOP OF CHEYNE RD. A post in the middle of the gap is stop motorbikes and bikes*

6.2. Gates? [state if locked] *No*

6.3. Notices? [e.g. saying "Private", "No Road", "No thoroughfare", "Trespassers will be prosecuted" or "This is not a Right of Way"? - if, YES what did they say?] .....

6.4. Other obstructions? [state nature and location] *twice*

7. Who owns the land crossed by this route? *Created by gap closed by adjacent householders about 1985. Gap opened by local residents after 24 hrs in court case. Bunting City Council*

8. Were you working for any owner or occupier of the land crossed by the way at the time when you used it, or were you then a tenant of any such owner?  Yes / No [delete as appropriate]

8.2. Say whether the owner or occupier ever gave you instructions as to the use of the way by the public and, if so, what the instructions were: .....

9. Have you ever obtained permission to use this route?  Yes / No [delete as appropriate]

9.1. If so from whom? .....

9.2. When? .....

10. Have you ever been stopped or turned back when using the way, or do you know of anyone else having been prevented from using it?  Yes / No [delete as appropriate]

\* Bunting Evening Post photograph of the appealing event!

10.1. If yes, give dates and particulars: .....

11. Has anyone ever told you the route was not public?  Yes / No [delete as appropriate]

11.1. If yes, give dates and particulars: .....

12. Did an owner or tenant of the land crossed by the way, or anyone in his or her employment ever tell you that it was not public?  Yes / No [delete as appropriate]

12.1. If yes, give dates and particulars: .....

13. Do you believe the owner or occupier was aware that the public were using the way?  Yes / No [delete as appropriate]

13.1. If yes, why? .....

14. Have you ever enjoyed a private right along the route in question? For example, due to your ownership of land or property nearby. *No*

15. Do you know of anyone else who has used the route? If YES, please give names and addresses. *MANY CRICKETERS AND MEMBERS OF THE PUBLIC*

16. Please give any further particulars/relevant information. *THE SITE BY CHEYNE RD USED TO BE USED BY STAKE CRICKET CLUB AND WAS ACQUIRED BY MANY PEOPLE AND CARS!*

**DECLARATION**

I am / I am not [delete as appropriate] willing to attend a hearing, public inquiry or court to give evidence of this matter, should this prove to be necessary.

I hereby certify that to the best of my knowledge and belief the facts that I have stated are true. Signed: *[Redacted]* Dated: *27th April 2018*

Print Name: *[Redacted]*

NOTE: PLEASE REMEMBER TO MARK CLEARLY AND PRECISELY THE ROUTE OF THE CLAIMED PUBLIC RIGHT OF WAY ON THE ATTACHED MAP.

If appropriate, signature of person taking this statement.

Signed: ..... Dated: .....

File Yellow 2



Public Rights of Way Evidence Form - Form 7  
APPLICATION FOR MODIFICATION OF THE DEFINITIVE MAP AND STATEMENT  
Wildlife and Countryside Act 1981

NOTES FOR GUIDANCE PROVIDED WITH THIS FORM - PLEASE READ CAREFULLY

Note: The object of this enquiry is to reach the truth of the matter. You are asked to answer the questions as fully as possible and not keep back any information whether for or against the proposed modification. The information will be used to assist in establishing the status of the way. The information will become public and may be tested by way of cross examination at any inquiry. Your evidence will be available to the public 3 days prior to the relevant Public Rights of Way and Green's Committee meeting of the City Council.

Full Name: [redacted] Tel No: (day) [redacted]  
Date of Birth: 27/12/1945 Tel No: (eve) [redacted]  
Address: 30 WEST DENE Occupation: RETIRED TEACHER  
BRISTOL BS3 9BN E-mail: [redacted]

1. Path Details:  
1.1. Locality: STOKES LODGE, STOKES BISHOP  
1.2. Believed Status of Path: footpath / ~~restricted by way~~ / ~~restricted~~ / delete as appropriate

1.3. Description of Path: Please indicate route CLEARLY and PRECISELY on the attached map  
From: WEST DENE ENTRANCE  
To: CHEYNE ROAD

If necessary, continue your answers on a separate sheet of paper.  
2. Do you believe the way to be public? Yes / ~~No~~ [delete as appropriate]

2.1. Upon what information do you base your belief?  
Commonly held belief in the neighbourhood + the fact that  
here are no gates at either end and no one has ever  
challenged my right to use it.  
2.2. For how many years have you believed the way to be public? SINCE ARRIVED IN THE  
AREA IN 1980 and more  
3. How wide is the way? approx 1 - 2 metres

4. Have you used the above way? Yes / ~~No~~ [delete as appropriate]  
If so:  
4.1. During which years? 1997 - date (2018)  
4.2. How many times a year? 52 + (ie. once a week or more)

4.3. Were you travelling the whole length of the route? YES  
4.4. Where were you going from and to? FROM HOME TO SHRETHAMPTON ROAD  
4.5. For what purpose? [e.g. business, pleasure, work] PLEASURE + SHOPPING + VETS.  
4.6. By what means? [e.g. on foot, on horseback, with a vehicle] ON FOOT



Please mark the route clearly above, and then sign and date below.

Please return your completed form to the coordinator of this claim or:  
Public Rights of Way Officer,  
Transport Service,  
Bristol City Council,  
P.O. Box 3176  
Bristol  
BS3 9FS



4.7. Were you using the route as a member of an organised group? Yes / No [delete as appropriate]

5. Has the way always run over the same route or has it been diverted at any time?

*Crossed several diversions. When youngsters play football*

6. Have there to your knowledge ever been on the way at any time (even if for a brief period) any:

6.1. Stiles? [state location] *NO*

6.2. Gates? [state if locked] *NO*

6.3. Notices? [e.g. saying "Private", "No Road", "No thoroughfare", "Trespassers will be prosecuted" or "This is not a Right of Way"? - if, YES what did they say?] *NOT SINCE 1996*

6.4. Other obstructions? [state nature and location]

*NO*

7. Who owns the land crossed by this route?

*BRISTOL CITY COUNCIL*

8. Were you working for any owner or occupier of the land crossed by the way at the time when you used it, or were you then a tenant of any such owner? Yes / No [delete as appropriate]

*NO*

8.1. Give particulars and dates: *N/A*

8.2. Say whether the owner or occupier ever gave you instructions as to the use of the way by the public and, if so, what the instructions were:

*N/A*

9. Have you ever obtained permission to use this route? Yes / No [delete as appropriate]

*NO*

9.2. When?

10. Have you ever been stopped or turned back when using the way, or do you know of anyone else having been prevented from using it? Yes / No [delete as appropriate]

*NO*

10.1. If yes, give dates and particulars:

11. Has anyone ever told you the route was not public? Yes / No [delete as appropriate]

11.1. If yes, give dates and particulars:

12. Did an owner or tenant of the land crossed by the way, or anyone in his or her employment ever tell you that it was not public? Yes / No [delete as appropriate]

12.1. If yes, give dates and particulars:

13. Do you believe the owner or occupier was aware that the public were using the way? Yes / No [delete as appropriate]

13.1. If yes, why? *ACCESS OPEN AT ALL TIMES*

14. Have you ever enjoyed a private right along the route in question? For example, due to your ownership of land or property nearby. *NO*

15. Do you know of anyone else who has used the route? If YES, please give names and addresses.

*YES - MURKINS other residents of the area + friends and family*

16. Please give any further particulars/relevant information:

*My husband and I have used this footpath regularly since our arrival in South Devon in 1981 without any problem whatsoever and we have used it in the same way many many occasions since then*

**DECLARATION**

I am / I am not [delete as appropriate] willing to attend a hearing, public inquiry or court to give evidence of this matter, should this prove to be necessary.

I hereby certify that to the best of my knowledge and belief the facts that I have stated are true.

Signed: *[Redacted]* Dated: *27/04/2018*

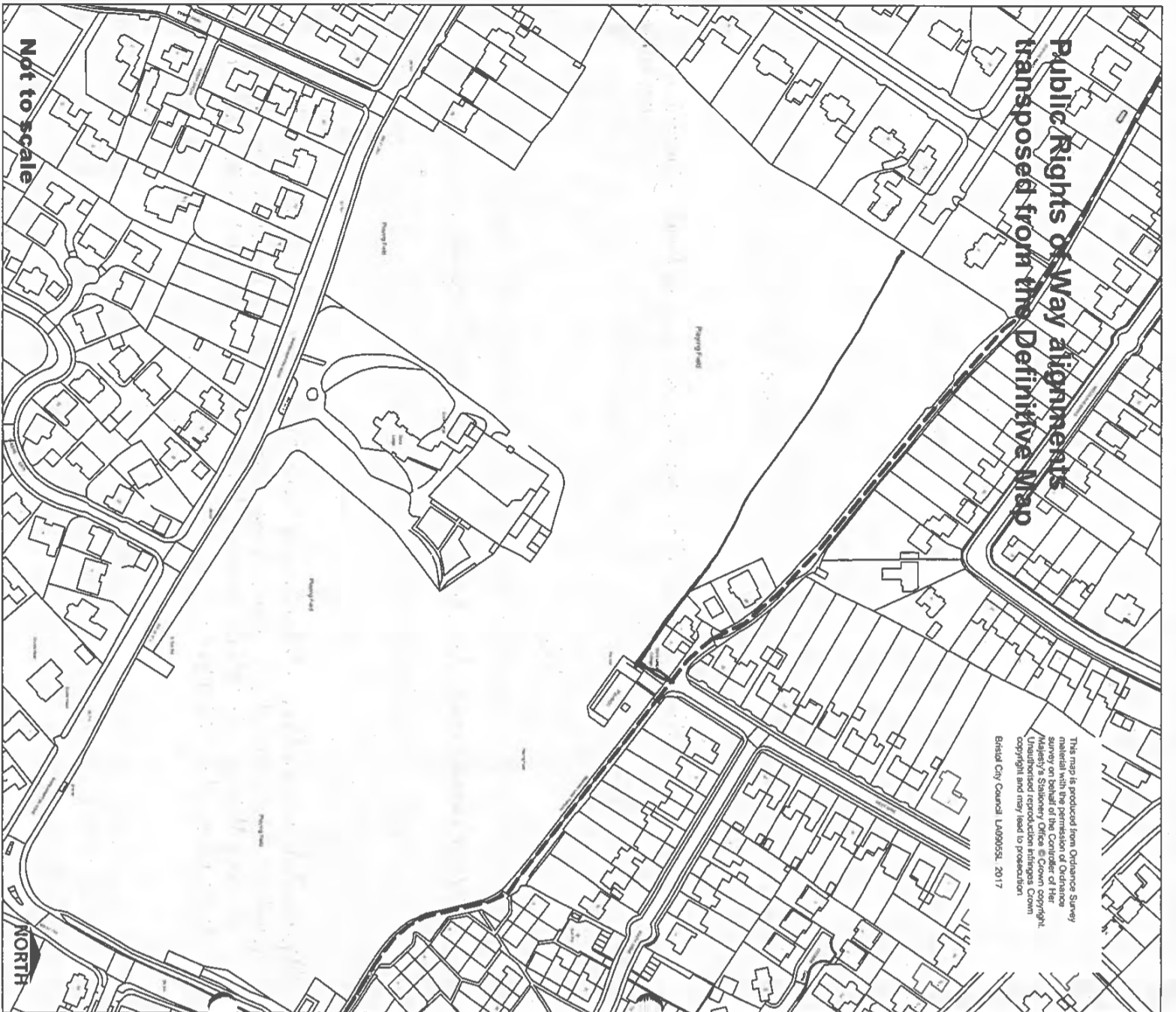
Print Name

NOTE: PLEASE REMEMBER TO MARK CLEARLY AND PRECISELY THE ROUTE OF THE CLAIMED PUBLIC RIGHT OF WAY ON THE ATTACHED MAP.

If appropriate, signature of person taking this statement:

Signed: Dated:

**Public Rights of Way alignments  
transposed from the Definitive Map**



This map is produced from Ordnance Survey material with the permission of Ordnance Survey. All rights reserved. No part of this publication may be reproduced, stored in a retrieval system, or transmitted in any form or by any means, electronic, mechanical, photocopying, recording, and may lead to prosecution.  
Bristol City Council, LA09059L, 2017

Please mark the route clearly above, and then sign and date below.

Please return your completed form to the coordinator of this claim or:  
Public Rights of Way Officer,  
Transport Service,  
Bristol City Council,  
P.O. Box 3176  
Bristol  
BS3 9FS



**Public Rights of Way Evidence Form - Form 7  
APPLICATION FOR MODIFICATION OF THE DEFINITIVE MAP AND STATEMENT  
Wildlife and Countryside Act 1981**

NOTES FOR GUIDANCE PROVIDED WITH THIS FORM - PLEASE READ CAREFULLY

Note: The object of this enquiry is to reach the truth of the matter. You are asked to answer the questions as fully as possible and not keep back any information whether for or against the proposed modification. The information will be used to assist in establishing the status of the way. The information will become public and may be tested by way of cross examination at any inquiry. Your evidence will be available to the public 3 days prior to the relevant Public Rights of Way and Green's Committee meeting of the City Council.

Full Name: [redacted] Tel No: (day) [redacted]  
Date of Birth: 21/1/40 Tel No: (eve) [redacted]  
Address: [redacted] South Dene Occupation: Retired Clerical Secretary  
BS9 2BW E-mail: [redacted]

1. Path Details:  
1.1. Locality: Stoke Lodge, Stoke Bishop  
1.2. Believed Status of Path: footpath / bridleway ~~restricted byway~~ [delete as appropriate]

1.3. Description of Path: Please indicate route CLEARLY and PRECISELY on the attached map  
From: WEST DENE  
To: CHEYNE ROAD

If necessary, continue your answers on a separate sheet of paper.  
2. Do you believe the way to be public? Yes / ~~delete~~ [delete as appropriate]

2.1. Upon what information do you base your belief?  
Familiarisation of Cheyne Road entrance (belland) is evidence of wider traffic (1990) - around of way

2.2. For how many years have you believed the way to be public? Since free - 1972

3. How wide is the way? 1.5m @ narrowest

4. Have you used the above way? Yes / ~~delete~~ [delete as appropriate]

If so:  
4.1. During which years? 1972 - 2018  
4.2. How many times a year? Twice weekly, depending on weather & season N50X  
4.3. Were you travelling the whole length of the route? Yes

4.4. Where were you going from and to? Home to shops, facilities, pub, Tyneside  
4.5. For what purpose? [e.g. business, pleasure, work] Domestic & pleasure

4.6. By what means? [e.g. on foot, on horseback, with a vehicle] on foot - drive from Stabling bicycle not riding



4.7. Were you using the route as a member of an organised group?  Yes / No [delete as appropriate]

5. Has the way always run over the same route or has it been diverted at any time? Plumways, D.C. come

If it has been diverted, give the details and dates: \_\_\_\_\_

6. Have there to your knowledge ever been on the way at any time (even if for a brief period) any:

6.1. Stiles? [state location] No

6.2. Gates? [state if locked] Gate before 1986, but not locked, it was down

6.3. Notices? [e.g. saying "Private", "No Road", "No thoroughfare", "Trespassers will be prosecuted" or "This is not a Right of Way"? - if, YES what did they say?] None relevant

6.4. Other obstructions? [state nature and location] None

7. Who owns the land crossed by this route? BCC

8. Were you working for any owner or occupier of the land crossed by the way at the time when you used it, or were you then a tenant of any such owner?  Yes / No [delete as appropriate]

8.1. Give particulars and dates: \_\_\_\_\_  
If so: \_\_\_\_\_  
8.2. Say whether the owner or occupier ever gave you instructions as to the use of the way by the public and, if so, what the instructions were: \_\_\_\_\_

9. Have you ever obtained permission to use this route?  Yes / No [delete as appropriate]

9.1. If so from whom? \_\_\_\_\_

9.2. When? \_\_\_\_\_

10. Have you ever been stopped or turned back when using the way, or do you know of anyone else having been prevented from using it?  Yes / No [delete as appropriate]

10.1. If yes, give dates and particulars: \_\_\_\_\_  
11. Has anyone ever told you the route was not public?  Yes / No [delete as appropriate]

11.1. If yes, give dates and particulars: \_\_\_\_\_  
12. Did an owner or tenant of the land crossed by the way, or anyone in his or her employment ever tell you that it was not public?  Yes / No [delete as appropriate]

12.1. If yes, give dates and particulars: \_\_\_\_\_  
13. Do you believe the owner or occupier was aware that the public were using the way?  Yes / ~~Yes~~ [delete as appropriate]

13.1. If yes, why? His facilitated access to Chayn Road - provided dog/letter bins  
14. Have you ever enjoyed a private right along the route in question? For example, due to your ownership of land or property nearby. No

15. Do you know of anyone else who has used the route? If YES, please give names and addresses. Too numerous to list - see witnesses

16. Please give any further particulars/relevant information: We would be happy to provide evidence of the route. We have been using the route for many years. The route is well known to the public and is used by many people. We have also been using the route for many years. We have also been using the route for many years. We have also been using the route for many years.

I am / I am not [delete as appropriate] willing to attend a hearing, public inquiry or court to give evidence of this matter, should this prove to be necessary.

I hereby certify that to the best of my knowledge and belief the facts that I have stated are true.

Signed: \_\_\_\_\_ Dated: 26/4/2018

Print Name: \_\_\_\_\_

NOTE: PLEASE REMEMBER TO MARK CLEARLY AND PRECISELY THE ROUTE OF THE CLAIMED PUBLIC RIGHT OF WAY ON THE ATTACHED MAP.

If appropriate, signature of person taking this statement: \_\_\_\_\_

Signed: \_\_\_\_\_ Dated: \_\_\_\_\_

**Public Rights of Way Evidence Form - Form 7**  
**APPLICATION FOR MODIFICATION OF THE DEFINITIVE MAP AND STATEMENT**  
**Wildlife and Countryside Act 1981**



NOTES FOR GUIDANCE PROVIDED WITH THIS FORM - PLEASE READ CAREFULLY

Note: The object of this enquiry is to reach the truth of the matter. You are asked to answer the questions as fully as possible and not keep back any information whether for or against the proposed modification. The information will be used to assist in establishing the status of the way. The information will become public and may be tested by way of cross examination at any Inquiry. Your evidence will be available to the public 3 days prior to the relevant Public Rights of Way and Green's Committee meeting of the City Council.

Full Name: [REDACTED] Tel No: (day) [REDACTED]  
 Date of Birth: 23.10.56 Tel No: (eve) [REDACTED]  
 Address: [REDACTED] KNOLL COURT  
 KNOLL HILL, SNEYD PARK,  
 BS9 1QX Occupation: Hypnotherapist  
 E-mail: [REDACTED]

1. Path Details:

1.1. Locality: Stoke Lodge, Stoke Bishop

1.2. Believed Status of Path: footpath / ~~bridleway~~ / ~~restricted byway~~ [delete as appropriate]

1.3. Description of Path: Please indicate route CLEARLY and PRECISELY on the attached map

From: Cheyne Road

To: West Dene and vice versa via entrances

If necessary, continue your answers on a separate sheet of paper.

2. Do you believe the way to be public? Yes / ~~No~~ [delete as appropriate]

2.1. Upon what information do you base your belief?

There are openings / entrances on to the path indicated above. There are no gates or barriers; people use this path frequently; no signs saying there is no public right of way.

2.2. For how many years have you believed the way to be public? 22 years

3. How wide is the way? Straight route across the field. Approx 2 metres

4. Have you used the above way? Yes / ~~No~~ [delete as appropriate]

If so:

4.1. During which years? 1999 to 2011

4.2. How many times a year? From 1999 to 2002: 180 times a year. From 2002 - 2011: 30 times

4.3. Were you travelling the whole length of the route? Yes

4.4. Where were you going from and to? From my home in Cheyne Road to Elmlea school, or to Westbury-on-Trym shops, Canford Park, or Stoke Lane shops.

4.5. For what purpose? [e.g. business, pleasure, work]

Taking my child to school, to the park for pleasure, or shopping

4.6. By what means? (e.g. on foot, on horseback, with a vehicle) & library.

4.7. Were you using the route as a member of an organised group?

Yes / No [delete as appropriate]

5. Has the way always run over the same route or has it been diverted at any time?

...Minor diversions occasionally...

If it has been diverted, give the details and dates: grass cutting in spring & summer months every year; children playing football matches on Saturdays.

6. Have there to your knowledge ever been on the way at any time (even if for a brief period) any:

6.1. Stiles? [state location] ...No

6.2. Gates? [state if locked] ...No

6.3. Notices? [e.g. saying "Private", "No Road", "No thoroughfare", "Trespassers will be prosecuted" or "This is not a Right of Way"? - if, YES what did they say?] ...Not since 1996

6.4. Other obstructions? [state nature and location]

...No

7. Who owns the land crossed by this route?

Bristol City Council

8. Were you working for any owner or occupier of the land crossed by the way at the time when you used it, or were you then a tenant of any such owner?

Yes / No [delete as appropriate]

If so:

8.1. Give particulars and dates: ...N/A

8.2. Say whether the owner or occupier ever gave you instructions as to the use of the way by the public and, if so, what the instructions were:

...N/A

9. Have you ever obtained permission to use this route?

Yes / No [delete as appropriate]

9.1. If so from whom? ...

9.2. When? ...

10. Have you ever been stopped or turned back when using the way, or do you know of anyone else having been prevented from using it?

Yes / No [delete as appropriate]

10.1. If yes, give dates and particulars: .....

11. Has anyone ever told you the route was not public? ~~Yes~~ / No [delete as appropriate]

11.1. If yes, give dates and particulars: .....

12. Did an owner or tenant of the land crossed by the way, or anyone in his or her employment ever tell you that it was not public? ~~Yes~~ / No [delete as appropriate]

12.1. If yes, give dates and particulars: .....

13. Do you believe the owner or occupier was aware that the public were using the way? Yes / ~~No~~ [delete as appropriate]

13.1. If yes, why? ... Access open at all times. Plenty of people walking on the field, playing, walking dogs everyday.  
14. Have you ever enjoyed a private right along the route in question? For example, due to your ownership of land or property nearby.

NO

15. Do you know of anyone else who has used the route? If YES, please give names and addresses.

Yes - numerous other residents of the area.  
See other forms submitted.

16. Please give any further particulars/relevant information:

**DECLARATION**

I am / ~~I am not~~ [delete as appropriate] willing to attend a hearing, public inquiry or court to give evidence of this matter, should this prove to be necessary.

I hereby certify that to the best of my knowledge and belief the facts that I have stated are true.

Signed: [Redacted] Dated: 25/4/18

Print Name [Redacted]

NOTE: PLEASE REMEMBER TO MARK CLEARLY AND PRECISELY THE ROUTE OF THE CLAIMED PUBLIC RIGHT OF WAY ON THE ATTACHED MAP.

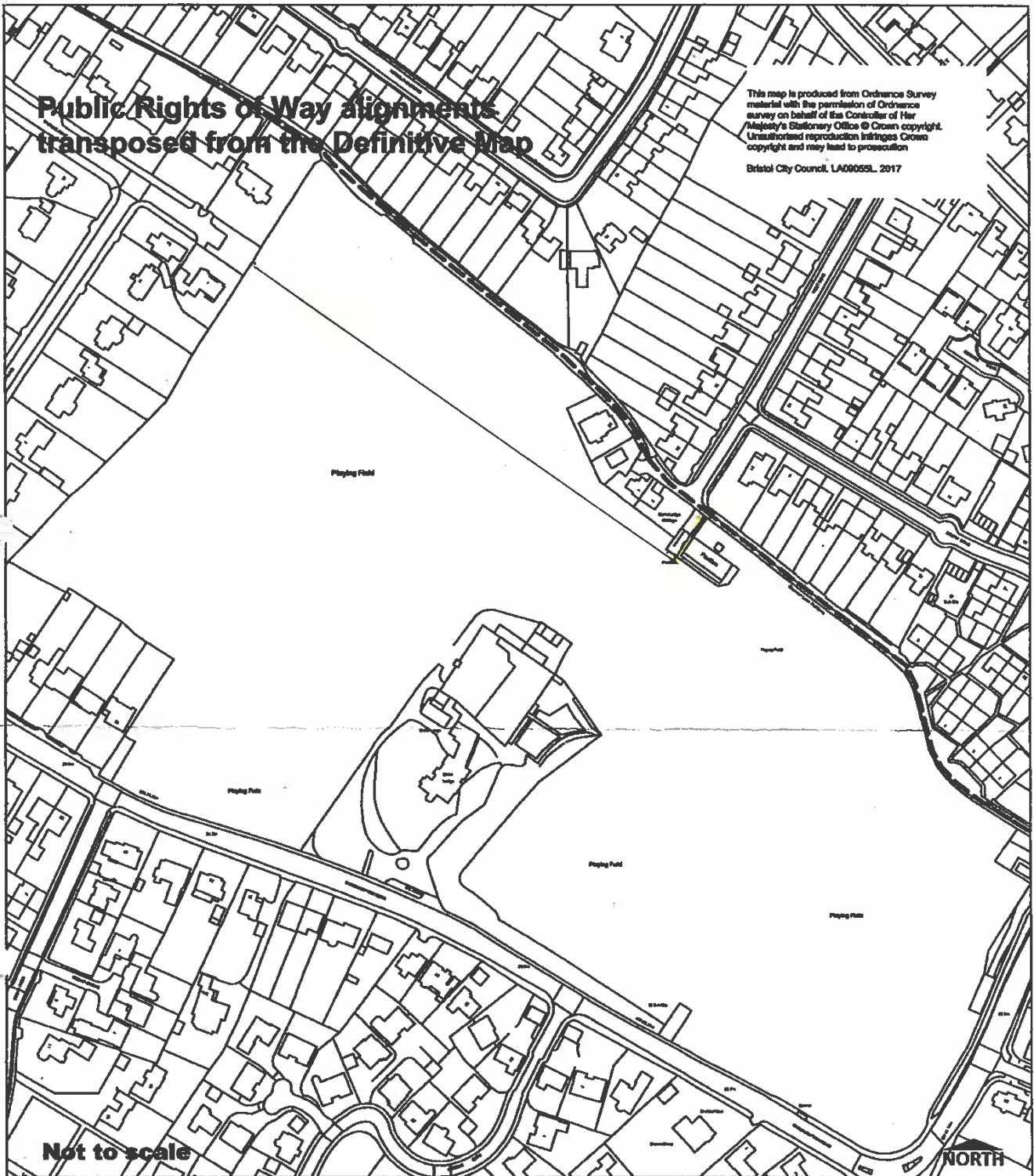
If appropriate, signature of person taking this statement:

Signed: ..... Dated: .....

**Public Rights of Way alignments  
transposed from the Definitive Map**

This map is produced from Ordnance Survey  
material with the permission of Ordnance  
Survey on behalf of His Controller of Her  
Majesty's Stationery Office © Crown copyright.  
Unauthorized reproduction infringes Crown  
copyright and may lead to prosecution

Bristol City Council, LA00055L, 2017



**Not to scale**

**NORTH**

Please mark the route clearly above, and then sign and date below.

[Redacted]

25/4/18

Please return your completed form to the coordinator of this claim or:  
Public Rights of Way Officer,  
Transport Service,  
Bristol City Council,  
P.O. Box 3176  
Bristol  
BS3 9FS



**Public Rights of Way Evidence Form - Form 7**  
**APPLICATION FOR MODIFICATION OF THE DEFINITIVE MAP AND STATEMENT**  
**Wildlife and Countryside Act 1981**



NOTES FOR GUIDANCE PROVIDED WITH THIS FORM - PLEASE READ CAREFULLY

Note: The object of this enquiry is to reach the truth of the matter. You are asked to answer the questions as fully as possible and not keep back any information whether for or against the proposed modification. The information will be used to assist in establishing the status of the way. The information will become public and may be tested by way of cross examination at any Inquiry. Your evidence will be available to the public 3 days prior to the relevant Public Rights of Way and Green's Committee meeting of the City Council.

Full Name: [REDACTED] Tel No: (day) ~~22~~  
 Date of Birth: 26/09/1990 Tell No: (eve) [REDACTED]  
 Address: Knoll Court Occupation: Administrator  
 Knoll Hill BS9 1QX E-mail: [REDACTED]

1. Path Details:  
 1.1. Locality: Stoke Lodge, Stoke Bishop

1.2. Believed Status of Path: footpath ~~bridleway~~ ~~restricted byway~~ [delete as appropriate]

1.3. Description of Path: Please indicate route CLEARLY and PRECISELY on the attached map

From: ~~St~~ Cheyne road  
 To: West dean

If necessary, continue your answers on a separate sheet of paper.

2. Do you believe the way to be public? Yes / ~~no~~ [delete as appropriate]

2.1. Upon what information do you base your belief?  
 Well used entrance from Cheyne road no gates or barriers or signs to say no public right of way

2.2. For how many years have you believed the way to be public? at least since 1999

3. How wide is the way? 2 meters

4. Have you used the above way? Yes / ~~no~~ [delete as appropriate]

If so:  
 4.1. During which years? 1999 - 2011

4.2. How many times a year? from 1999 - 2002 approx 200 from 2002 approx 100

4.3. Were you travelling the whole length of the route? yes

4.4. Where were you going from and to? Home & school, the downs, stoke lane, canford park

4.5. For what purpose? [e.g. business, pleasure, work] school & pleasure

4.6. By what means? (e.g. on foot, on horseback, with a vehicle) foot

4.7. Were you using the route as a member of an organised group?

~~Yes~~ <sup>NO</sup> [delete as appropriate]

5. Has the way always run over the same route or has it been diverted at any time?

occasional diversions, sports, grasscutters

If it has been diverted, give the details and dates: .....

6. Have there to your knowledge ever been on the way at any time (even if for a brief period) any:

6.1. Stiles? [state location] ..... NO

6.2. Gates? [state if locked] ..... NO

6.3. Notices? [e.g. saying "Private", "No Road", "No thoroughfare", "Trespassers will be prosecuted" or "This is not a Right of Way"? - if, YES what did they say?] ..... not since 1996

6.4. Other obstructions? [state nature and location]

..... NO

7. Who owns the land crossed by this route?

Bristol City Council

8. Were you working for any owner or occupier of the land crossed by the way at the time when you used it, or were you then a tenant of any such owner?

~~Yes~~ / No [delete as appropriate]

If so:

8.1. Give particulars and dates: ..... N/A

8.2. Say whether the owner or occupier ever gave you instructions as to the use of the way by the public and, if so, what the instructions were:

N/A

9. Have you ever obtained permission to use this route?

~~Yes~~ / No [delete as appropriate]

9.1. If so from whom? .....

9.2. When? .....

10. Have you ever been stopped or turned back when using the way, or do you know of anyone else having been prevented from using it?

~~Yes~~ / No [delete as appropriate]

10.1. If yes, give dates and particulars: .....

11. Has anyone ever told you the route was not public? ~~Yes~~ / No [delete as appropriate]

11.1. If yes, give dates and particulars: .....

12. Did an owner or tenant of the land crossed by the way, or anyone in his or her employment ever tell you that it was not public? ~~Yes~~ / No [delete as appropriate]

12.1. If yes, give dates and particulars: .....

13. Do you believe the owner or occupier was aware that the public were using the way? Yes / ~~No~~ [delete as appropriate]

13.1. If yes, why? ... open access at all times with lots of people using it for leisure

14. Have you ever enjoyed a private right along the route in question? For example, due to your ownership of land or property nearby. NG

15. Do you know of anyone else who has used the route? If YES, please give names and addresses. Yes, all of my friends, neighbors & family members see other forms submitted

16. Please give any further particulars/relevant information: local people use the field and all paths for business + leisure + sports

**DECLARATION**

I am / I am not [delete as appropriate] willing to attend a hearing, public inquiry or court to give evidence of this matter, should this prove to be necessary.

I hereby certify that to the best of my knowledge and belief the facts that I have stated are true.

Signed: [Redacted] Dated: 25/04/18

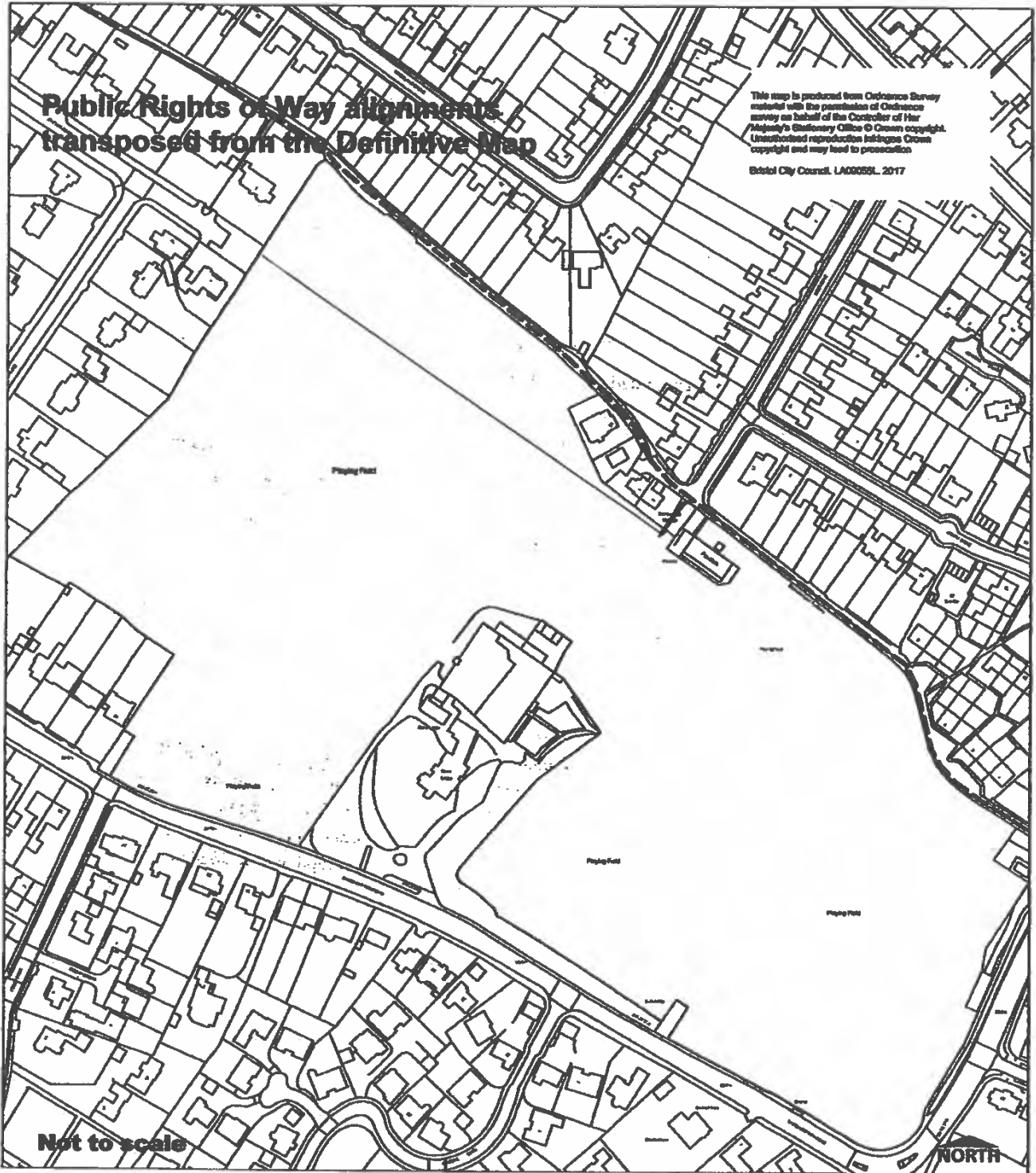
Print Name: [Redacted]

NOTE: PLEASE REMEMBER TO MARK CLEARLY AND PRECISELY THE ROUTE OF THE CLAIMED PUBLIC RIGHT OF WAY ON THE ATTACHED MAP.

If appropriate, signature of person taking this statement: Signed: ..... Dated: .....

**Public Rights of Way alignments  
transposed from the Definitive Map**

This map is produced from Ordnance Survey  
material with the permission of Ordnance  
Survey on behalf of the Controller of Her  
Majesty's Stationery Office © Crown copyright.  
Unauthorised reproduction infringes Crown  
copyright and may lead to prosecution  
Bristol City Council, LA000581, 2017



Please mark the route clearly above, and then sign and date below.

.....  
[Redacted Signature]

25/04/18  
.....

Please return your completed form to the coordinator of this claim or:  
Public Rights of Way Officer,  
Transport Service,  
Bristol City Council,  
P.O. Box 3176  
Bristol  
BS3 9FS



**Public Rights of Way Evidence Form - Form 7**  
**APPLICATION FOR MODIFICATION OF THE DEFINITIVE MAP AND STATEMENT**  
**Wildlife and Countryside Act 1981**



NOTES FOR GUIDANCE PROVIDED WITH THIS FORM - PLEASE READ CAREFULLY

Note: The object of this enquiry is to reach the truth of the matter. You are asked to answer the questions as fully as possible and not keep back any information whether for or against the proposed modification. The information will be used to assist in establishing the status of the way. The information will become public and may be tested by way of cross examination at any Inquiry. Your evidence will be available to the public 3 days prior to the relevant Public Rights of Way and Green's Committee meeting of the City Council.

Full Name: [REDACTED] Tel No: (day) [REDACTED]  
 Date of Birth: 09/06/1942 Tel No: (eve) [REDACTED]  
 Address: [REDACTED] GREENHILLS RD Occupation: Retired  
 CHALTONAM FL S3 9ED E-mail: [REDACTED]

Path Details:

1.1. Locality: STOKES LODGE FIELD, BRISTOL

1.2. Believed Status of Path: footpath / bridleway / restricted byway [delete as appropriate]

1.3. Description of Path: Please indicate route CLEARLY and PRECISELY on the attached map

From: CHEYNE ROAD  
 To: EBENEZER LANE / PAVILION

If necessary, continue your answers on a separate sheet of paper.

2. Do you believe the way to be public? Yes / ~~NO~~ [delete as appropriate]

2.1. Upon what information do you base your belief?

LIVED IN CHEYNE RD 1984 - 2016; saw many people using the footpaths

2.2. For how many years have you believed the way to be public? >50 I thought it always was

3. How wide is the way? 6 - 10 feet

4. Have you used the above way? Yes / ~~NO~~ [delete as appropriate]

If so:

4.1. During which years? 1984 - 2006

4.2. How many times a year? More than 50 we weekly approximately

4.3. Were you travelling the whole length of the route? Yes

4.4. Where were you going from and to? From Cheyne Rd to shops in Westbury (Stoke)

4.5. For what purpose? [e.g. business, pleasure, work] Shopping, pleasure

4.6. By what means? [e.g. on foot, on horseback, with a vehicle] Foot

4.7. Were you using the route as a member of an organised group?

~~Yes~~ / No [delete as appropriate]

5. Has the way always run over the same route or has it been diverted at any time?

Always same

If it has been diverted, give the details and dates: \_\_\_\_\_

6. Have there to your knowledge ever been on the way at any time (even if for a brief period) any:

6.1. Stiles? [state location] ..... No

6.2. Gates? [state if locked] ..... No

6.3. Notices? [e.g. saying "Private", "No Road", "No thoroughfare", "Trespassers will be prosecuted" or "This is not a Right of Way"? - if, YES what did they say?] ..... No

6.4. Other obstructions? [state nature and location]

No

7. Who owns the land crossed by this route?

Not sure - school, Council

8. Were you working for any owner or occupier of the land crossed by the way at the time when you used it, or were you then a tenant of any such owner?

~~Yes~~ / No [delete as appropriate]

If so:

8.1. Give particulars and dates: \_\_\_\_\_

8.2. Say whether the owner or occupier ever gave you instructions as to the use of the way by the public and, if so, what the instructions were:

\_\_\_\_\_

9. Have you ever obtained permission to use this route?

~~Yes~~ / No [delete as appropriate]

9.1. If so from whom? \_\_\_\_\_

9.2. When? \_\_\_\_\_

10. Have you ever been stopped or turned back when using the way, or do you know of anyone else having been prevented from using it?

~~Yes~~ / No [delete as appropriate]

10.1. If yes, give dates and particulars: .....

11. Has anyone ever told you the route was not public? ~~Yes~~ / No [delete as appropriate]

11.1. If yes, give dates and particulars: .....

12. Did an owner or tenant of the land crossed by the way, or anyone in his or her employment ever tell you that it was not public? ~~Yes~~ / No [delete as appropriate]

12.1. If yes, give dates and particulars: .....

13. Do you believe the owner or occupier was aware that the public were using the way? Yes / No [delete as appropriate]

13.1. If yes, why? .....

14. Have you ever enjoyed a private right along the route in question? For example, due to your ownership of land or property nearby.

No

15. Do you know of anyone else who has used the route? If YES, please give names and addresses.

All our neighbors in Ogden Rd


16. Please give any further particulars/relevant information:

**DECLARATION**

~~Yes~~ I am not [delete as appropriate] willing to attend a hearing, public inquiry or court to give evidence of this matter, should this prove to be necessary.

I hereby certify that to the best of my knowledge and belief the facts that I have stated are true.

Signed:  Dated: 22 APR 2018

Print Name: 

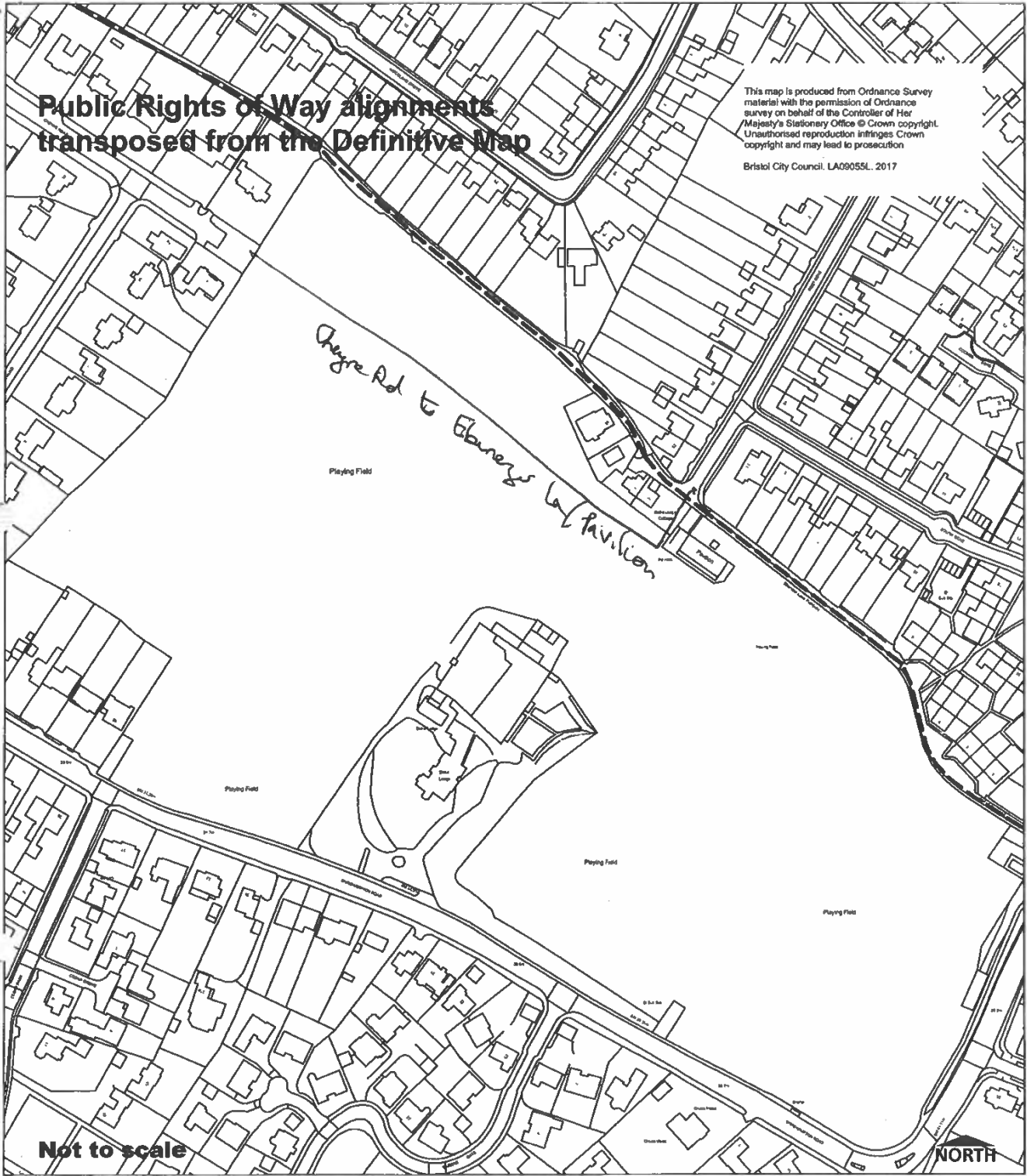
NOTE: PLEASE REMEMBER TO MARK CLEARLY AND PRECISELY THE ROUTE OF THE CLAIMED PUBLIC RIGHT OF WAY ON THE ATTACHED MAP.

If appropriate, signature of person taking this statement:

Signed:  Dated: .....

# Public Rights of Way alignments transposed from the Definitive Map

This map is produced from Ordnance Survey material with the permission of Ordnance Survey on behalf of the Controller of Her Majesty's Stationery Office © Crown copyright. Unauthorised reproduction infringes Crown copyright and may lead to prosecution.  
Bristol City Council. LA09055L. 2017



Not to scale

NORTH

Please mark the route clearly above, and then sign and date below.

[Redacted signature]

22-4-2018

Please return your completed form to the coordinator of this claim or:  
Public Rights of Way Officer,  
Transport Service,  
Bristol City Council,  
P.O. Box 3176  
Bristol  
BS3 9FS



**Public Rights of Way Evidence Form - Form 7**  
**APPLICATION FOR MODIFICATION OF THE DEFINITIVE MAP AND STATEMENT**  
**Wildlife and Countryside Act 1981**



NOTES FOR GUIDANCE PROVIDED WITH THIS FORM - PLEASE READ CAREFULLY

Note: The object of this enquiry is to reach the truth of the matter. You are asked to answer the questions as fully as possible and not keep back any information whether for or against the proposed modification. The information will be used to assist in establishing the status of the way. The information will become public and may be tested by way of cross examination at any Inquiry. Your evidence will be available to the public 3 days prior to the relevant Public Rights of Way and Green's Committee meeting of the City Council.

Full Name: [redacted] .. Tel No: (day) .. [redacted] ..  
 Date of Birth: 5/7/67 .. Tell No: (eve) .. L L ..  
 Address: [redacted] Stoke Paddock Rd, Occupation: Intellectual Property Manager  
 BS9 2DJ .. E-mail: [redacted] ..

1. Path Details:  
 1.1. Locality: Stoke Lodge, Stoke Bishop ..  
 1.2. Believed Status of Path: footpath / bridleway / restricted byway [delete as appropriate]  
 1.3. Description of Path: Please indicate route **CLEARLY** and **PRECISELY** on the attached map  
 From: Chayne Rd ..  
 To: West Dene & vice versa via entrances ..

If necessary, continue your answers on a separate sheet of paper.

2. Do you believe the way to be public?  Yes / No [delete as appropriate]  
 2.1. Upon what information do you base your belief?  
 Numerous other local people using paths, open access ..  
 2.2. For how many years have you believed the way to be public? since before 1997 ..  
 3. How wide is the way? Straight across the field, approx 2 metres ..  
 4. Have you used the above way?  Yes / No [delete as appropriate]  
 If so:  
 4.1. During which years? 2005 - to date ..  
 4.2. How many times a year? 50 - 100 ..  
 4.3. Were you travelling the whole length of the route? Yes ..  
 4.4. Where were you going from and to? home to Coombe Dingle Sports Centre, Westbury village, friends houses and return ..  
 4.5. For what purpose? [e.g. business, pleasure, work] pleasure ..  
 4.6. By what means? (e.g. on foot, on horseback, with a vehicle) on foot or by bike ..

4.7. Were you using the route as a member of an organised group?

Yes /  No [delete as appropriate]

5. Has the way always run over the same route or has it been diverted at any time?

Occasional minor diversions if children are playing football.

If it has been diverted, give the details and dates: .....

6. Have there to your knowledge ever been on the way at any time (even if for a brief period) any:

6.1. Stiles? [state location] ..... No

6.2. Gates? [state if locked] ..... No

6.3. Notices? [e.g. saying "Private", "No Road", "No thoroughfare", "Trespassers will be prosecuted" or "This is not a Right of Way"? - if, YES what did they say?] ..... No

6.4. Other obstructions? [state nature and location]

..... No

7. Who owns the land crossed by this route?

Bristol City Council

8. Were you working for any owner or occupier of the land crossed by the way at the time when you used it, or were you then a tenant of any such owner?

Yes / No [delete as appropriate]

N/A

If so:

8.1. Give particulars and dates: .....

8.2. Say whether the owner or occupier ever gave you instructions as to the use of the way by the public and, if so, what the instructions were:

.....

9. Have you ever obtained permission to use this route?

Yes /  No [delete as appropriate]

9.1. If so from whom? .....

9.2. When? .....

10. Have you ever been stopped or turned back when using the way, or do you know of anyone else having been prevented from using it?

Yes /  No [delete as appropriate]

10.1. If yes, give dates and particulars: .....

11. Has anyone ever told you the route was not public? Yes /  No [delete as appropriate]

11.1. If yes, give dates and particulars: .....

12. Did an owner or tenant of the land crossed by the way, or anyone in his or her employment ever tell you that it was not public? Yes /  No [delete as appropriate]

12.1. If yes, give dates and particulars: .....

13. Do you believe the owner or occupier was aware that the public were using the way?  Yes /  No [delete as appropriate]

13.1. If yes, why? ..... Access open at all times .....

14. Have you ever enjoyed a private right along the route in question? For example, due to your ownership of land or property nearby.

No

15. Do you know of anyone else who has used the route? If YES, please give names and addresses.

Numerous other residents of the area. See other forms submitted.

16. Please give any further particulars/relevant information:

**DECLARATION**

I am / I am not [delete as appropriate] willing to attend a hearing, public inquiry or court to give evidence of this matter, should this prove to be necessary.

I hereby certify that to the best of my knowledge and belief the facts that I have stated are true.

Signed: ..... Dated: 19/4/2018 .....

Print Name: .....

NOTE: PLEASE REMEMBER TO MARK CLEARLY AND PRECISELY THE ROUTE OF THE CLAIMED PUBLIC RIGHT OF WAY ON THE ATTACHED MAP.

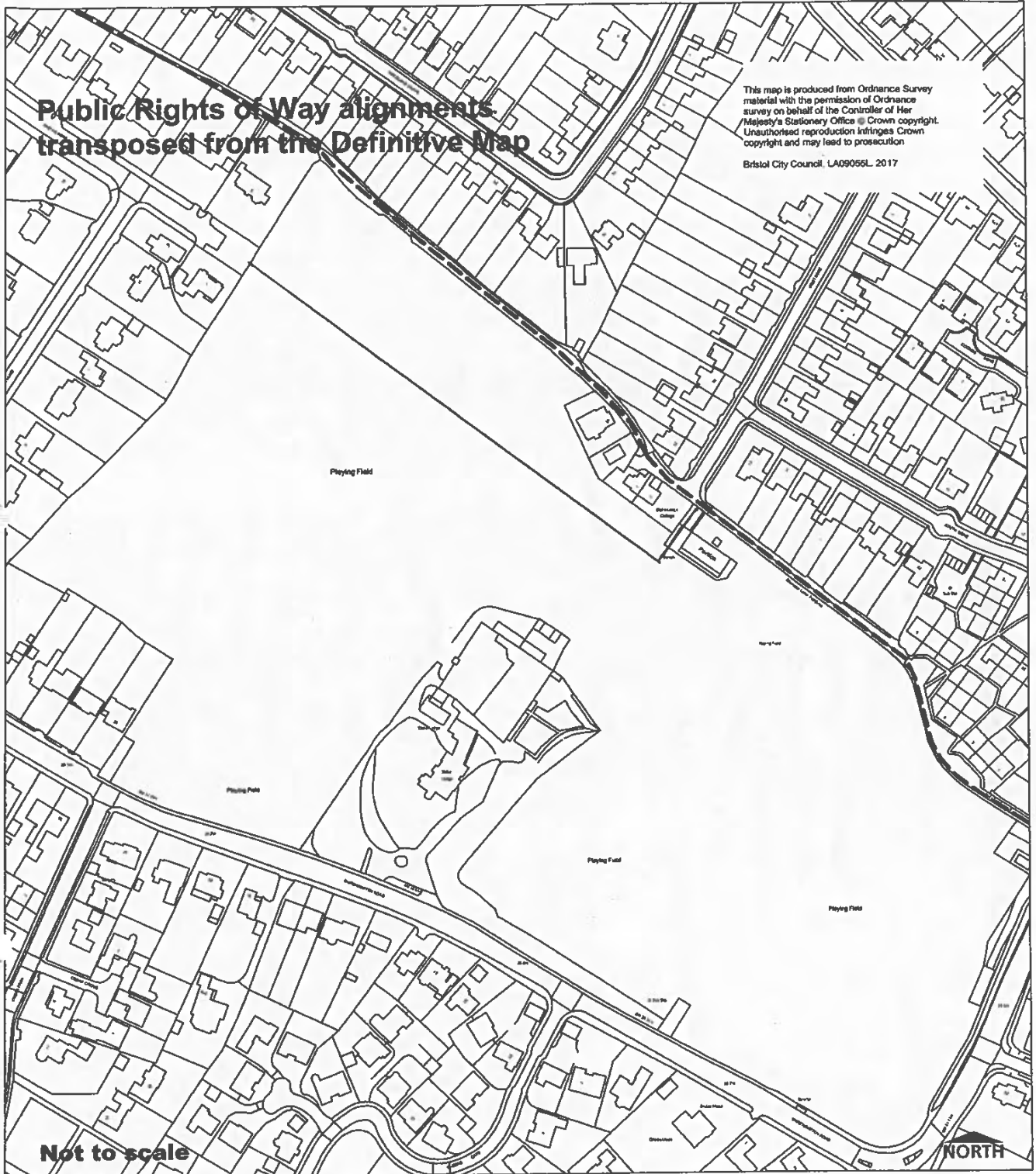
If appropriate, signature of person taking this statement:

Signed: ..... Dated: .....

# Public Rights of Way alignments transposed from the Definitive Map

This map is produced from Ordnance Survey material with the permission of Ordnance Survey on behalf of the Controller of Her Majesty's Stationery Office © Crown copyright. Unauthorised reproduction infringes Crown copyright and may lead to prosecution

Bristol City Council LA09055L 2017



Please mark the route clearly above, and then sign and date below.

.....  
[Redacted Signature]

..... 19/4/2018 .....

Please return your completed form to the coordinator of this claim or:  
Public Rights of Way Officer,  
Transport Service,  
Bristol City Council,  
P.O. Box 3176  
Bristol  
BS3 9FS



**Public Rights of Way Evidence Form - Form 7**  
**APPLICATION FOR MODIFICATION OF THE DEFINITIVE MAP AND STATEMENT**  
**Wildlife and Countryside Act 1981**



NOTES FOR GUIDANCE PROVIDED WITH THIS FORM - PLEASE READ CAREFULLY

Note: The object of this enquiry is to reach the truth of the matter. You are asked to answer the questions as fully as possible and not keep back any information whether for or against the proposed modification. The information will be used to assist in establishing the status of the way. The information will become public and may be tested by way of cross examination at any inquiry. Your evidence will be available to the public 3 days prior to the relevant Public Rights of Way and Green's Committee meeting of the City Council.

Full Name: [REDACTED] Tel No: (day) [REDACTED]  
 Date of Birth: 20/11/69 Tel No: (eve) [REDACTED]  
 Address: [REDACTED] STONE PADDOCK ROAD Occupation: Doctor  
 BRISTOL E-mail: [REDACTED]

1. Path Details:

1.1. Locality: STONE LODGE, STONE BISHOP

1.2. Believed Status of Path: footpath / bridleway / restricted byway [delete as appropriate]

1.3. Description of Path: Please indicate route CLEARLY and PRECISELY on the attached map

From: CHEYNE ROAD

To: WEST DENE

If necessary, continue your answers on a separate sheet of paper.

2. Do you believe the way to be public? Yes No [delete as appropriate]

2.1. Upon what information do you base your belief?

No signage at cheyne road entrance

2.2. For how many years have you believed the way to be public? 12 years

3. How wide is the way? 2 metres

4. Have you used the above way? Yes No [delete as appropriate]

If so:

4.1. During which years? Every year since 2005

4.2. How many times a year? 20

4.3. Were you travelling the whole length of the route? Yes

4.4. Where were you going from and to? Home to Canford park / Coombe dingle playing fields

4.5. For what purpose? [e.g. business, pleasure, work] Pleasure

4.6. By what means? (e.g. on foot, on horseback, with a vehicle) Foot

4.7. Were you using the route as a member of an organised group?

Yes /  No [delete as appropriate]

5. Has the way always run over the same route or has it been diverted at any time?

Minor

If it has been diverted, give the details and dates: for Saturday morning football

6. Have there to your knowledge ever been on the way at any time (even if for a brief period) any:

6.1. Stiles? [state location] No

6.2. Gates? [state if locked] No

6.3. Notices? [e.g. saying "Private", "No Road", "No thoroughfare", "Trespassers will be prosecuted" or "This is not a Right of Way"? - if, YES what did they say?] No

6.4. Other obstructions? [state nature and location] No

7. Who owns the land crossed by this route?

Beista City Council

8. Were you working for any owner or occupier of the land crossed by the way at the time when you used it, or were you then a tenant of any such owner?

Yes /  No [delete as appropriate]

If so:

8.1. Give particulars and dates:

8.2. Say whether the owner or occupier ever gave you instructions as to the use of the way by the public and, if so, what the instructions were:

9. Have you ever obtained permission to use this route?

Yes /  No [delete as appropriate]

9.1. If so from whom?

9.2. When?

10. Have you ever been stopped or turned back when using the way, or do you know of anyone else having been prevented from using it?

Yes /  No [delete as appropriate]

10.1. If yes, give dates and particulars: .....

11. Has anyone ever told you the route was not public? Yes /  No [delete as appropriate]

11.1. If yes, give dates and particulars: .....

12. Did an owner or tenant of the land crossed by the way, or anyone in his or her employment ever tell you that it was not public? Yes /  No [delete as appropriate]

12.1. If yes, give dates and particulars: .....

13. Do you believe the owner or occupier was aware that the public were using the way?  Yes /  No [delete as appropriate]

13.1. If yes, why? ..... Access open at all times

14. Have you ever enjoyed a private right along the route in question? For example, due to your ownership of land or property nearby.

No

15. Do you know of anyone else who has used the route? If YES, please give names and addresses.

Numerous of the residents -

16. Please give any further particulars/relevant information:

**DECLARATION**

I am / I am not [delete as appropriate] willing to attend a hearing, public inquiry or court to give evidence of this matter, should this prove to be necessary.

I hereby certify that to the best of my knowledge and belief the facts that I have stated are true.

Signed: [redacted] ..... Dated: 2/4/18

Print Name: [redacted] .....

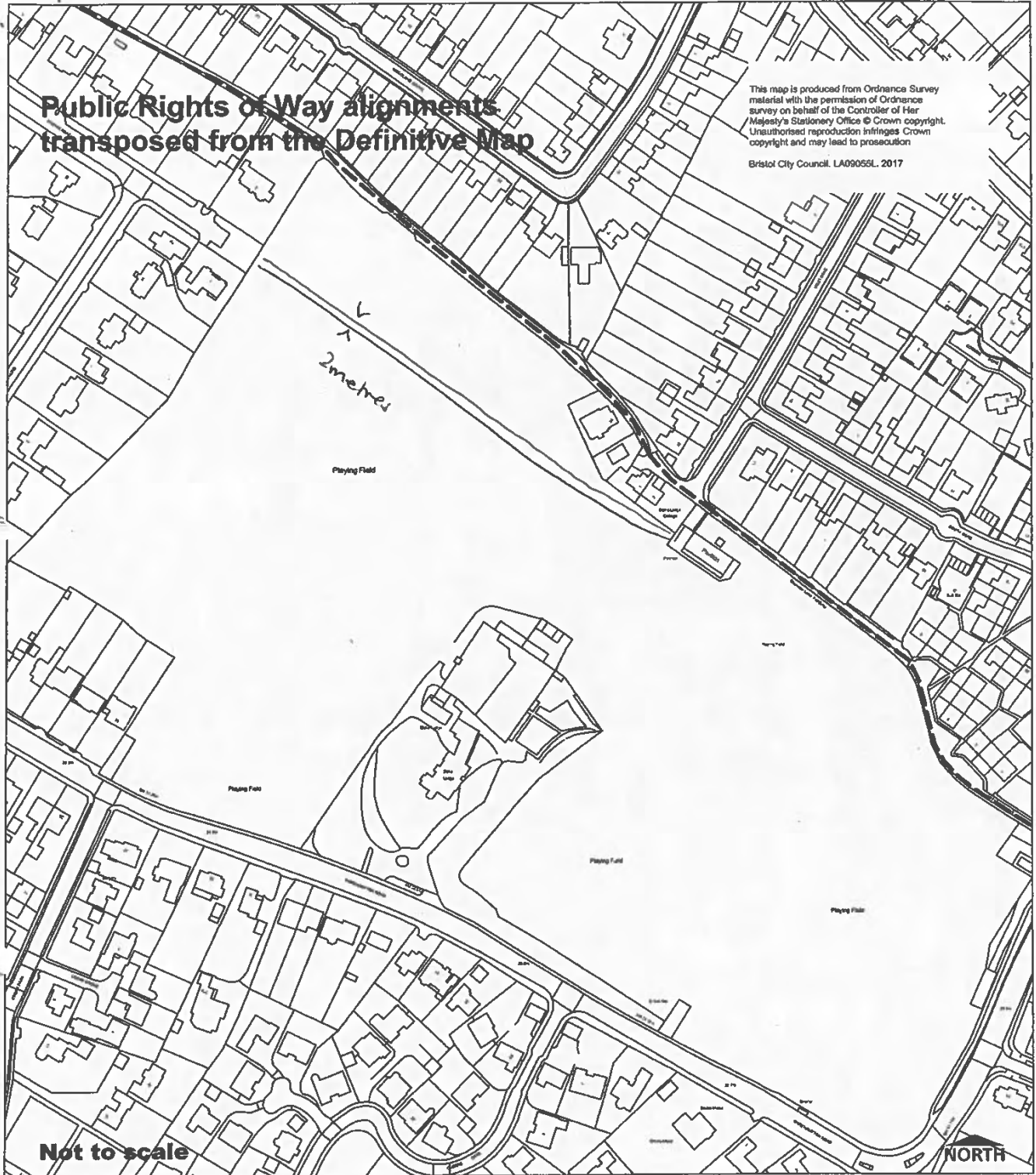
NOTE: PLEASE REMEMBER TO MARK CLEARLY AND PRECISELY THE ROUTE OF THE CLAIMED PUBLIC RIGHT OF WAY ON THE ATTACHED MAP.

If appropriate, signature of person taking this statement:

Signed: ..... Dated: .....

# Public Rights of Way alignments transposed from the Definitive Map

This map is produced from Ordnance Survey material with the permission of Ordnance Survey on behalf of the Controller of Her Majesty's Stationery Office © Crown copyright. Unauthorised reproduction infringes Crown copyright and may lead to prosecution  
Bristol City Council. LA09055L. 2017



Not to scale

NORTH

Please mark the route clearly above, and then sign and date below.

[Redacted signature]

..... 21/4/18 .....

Please return your completed form to the coordinator of this claim or:  
Public Rights of Way Officer,  
Transport Service,  
Bristol City Council,  
P.O. Box 3176  
Bristol  
BS3 9FS



**Public Rights of Way Evidence Form - Form 7**  
**APPLICATION FOR MODIFICATION OF THE DEFINITIVE MAP AND STATEMENT**  
**Wildlife and Countryside Act 1981**



NOTES FOR GUIDANCE PROVIDED WITH THIS FORM - PLEASE READ CAREFULLY

Note: The object of this enquiry is to reach the truth of the matter. You are asked to answer the questions as fully as possible and not keep back any information whether for or against the proposed modification. The information will be used to assist in establishing the status of the way. The information will become public and may be tested by way of cross examination at any Inquiry. Your evidence will be available to the public 3 days prior to the relevant Public Rights of Way and Green's Committee meeting of the City Council.

Full Name [REDACTED] Tel No: (day) [REDACTED]  
 Date of Birth: 17.7.1936 Tell No: (eve) .....  
 Address [REDACTED] CHEYNE ROAD Occupation: RETIRED PHYSIOTHERAPIST  
 BRISTOL BS9 2DH E-mail: .....

1. Path Details:

1.1. Locality: CHEYNE ROAD TO WEST DENE & BACK

1.2. Believed Status of Path: footpath / ~~bridleway~~ / ~~restricted byway~~ [delete as appropriate]

1.3. Description of Path: Please indicate route CLEARLY and PRECISELY on the attached map

From: CHEYNE ROAD

To: WEST DENE

If necessary, continue your answers on a separate sheet of paper.

2. Do you believe the way to be public? Yes / ~~No~~ [delete as appropriate]

2.1. Upon what information do you base your belief?

CONTINUAL USE BY PUBLIC SINCE I CAME HERE  
 IN 1959

2.2. For how many years have you believed the way to be public? 60 YEARS

3. How wide is the way? APPROX 2 METRES

4. Have you used the above way? Yes / ~~No~~ [delete as appropriate]

If so:

4.1. During which years? 1980 - 2018

4.2. How many times a year? 20 - 30 TIMES

4.3. Were you travelling the whole length of the route? YES

4.4. Where were you going from and to? SHOPS OR FRIENDS

4.5. For what purpose? [e.g. business, pleasure, work] CONVENIENCE

4.6. By what means? (e.g. on foot, on horseback, with a vehicle) ON FOOT

4.7. Were you using the route as a member of an organised group?

~~Yes~~ / No [delete as appropriate]

5. Has the way always run over the same route or has it been diverted at any time?

..... OCCASIONAL SWERVE ROUND FOOTBALLERS .....

If it has been diverted, give the details and dates: .....

6. Have there to your knowledge ever been on the way at any time (even if for a brief period) any:

6.1. Stiles? [state location] ..... NO .....

6.2. Gates? [state if locked] ..... NO .....

6.3. Notices? [e.g. saying "Private", "No Road", "No thoroughfare", "Trespassers will be prosecuted" or "This is not a Right of Way"? - if, YES what did they say?] ..... NOT SINCE 1996 .....

6.4. Other obstructions? [state nature and location]

..... MINOR OBSTRUCTION TO DETER MOTOR CYCLISTS .....

7. Who owns the land crossed by this route?

..... BRISTOL CITY COUNCIL .....

8. Were you working for any owner or occupier of the land crossed by the way at the time when you used it, or were you then a tenant of any such owner?

Yes / No [delete as appropriate]

If so:

8.1. Give particulars and dates: .....

8.2. Say whether the owner or occupier ever gave you instructions as to the use of the way by the public and, if so, what the instructions were:

.....

9. Have you ever obtained permission to use this route?

~~Yes~~ / No [delete as appropriate]

9.1. If so from whom? .....

9.2. When? .....

10. Have you ever been stopped or turned back when using the way, or do you know of anyone else having been prevented from using it?

~~Yes~~ / No [delete as appropriate]

10.1. If yes, give dates and particulars: .....

11. Has anyone ever told you the route was not public?  Yes /  No [delete as appropriate]

11.1. If yes, give dates and particulars: .....

12. Did an owner or tenant of the land crossed by the way, or anyone in his or her employment ever tell you that it was not public?  Yes /  No [delete as appropriate]

12.1. If yes, give dates and particulars: .....

13. Do you believe the owner or occupier was aware that the public were using the way?  Yes /  No [delete as appropriate]

13.1. If yes, why? OPEN ACCESS AT ALL TIMES .....

14. Have you ever enjoyed a private right along the route in question? For example, due to your ownership of land or property nearby.

No .....

15. Do you know of anyone else who has used the route? If YES, please give names and addresses.

YES, VERY MANY PEOPLE - SEE OTHER FORMS SUBMITTED .....

16. Please give any further particulars/relevant information:


VERY CONVENIENT ROUTE - HAS REDUCED USE OF CAR .....

**DECLARATION**

I am / I am not [delete as appropriate] willing to attend a hearing, public inquiry or court to give evidence of this matter, should this prove to be necessary.

I hereby certify that to the best of my knowledge and belief the facts that I have stated are true.

Signed:  ..... Dated: 22.4.18 .....

Print Name  .....

NOTE: PLEASE REMEMBER TO MARK CLEARLY AND PRECISELY THE ROUTE OF THE CLAIMED PUBLIC RIGHT OF WAY ON THE ATTACHED MAP.

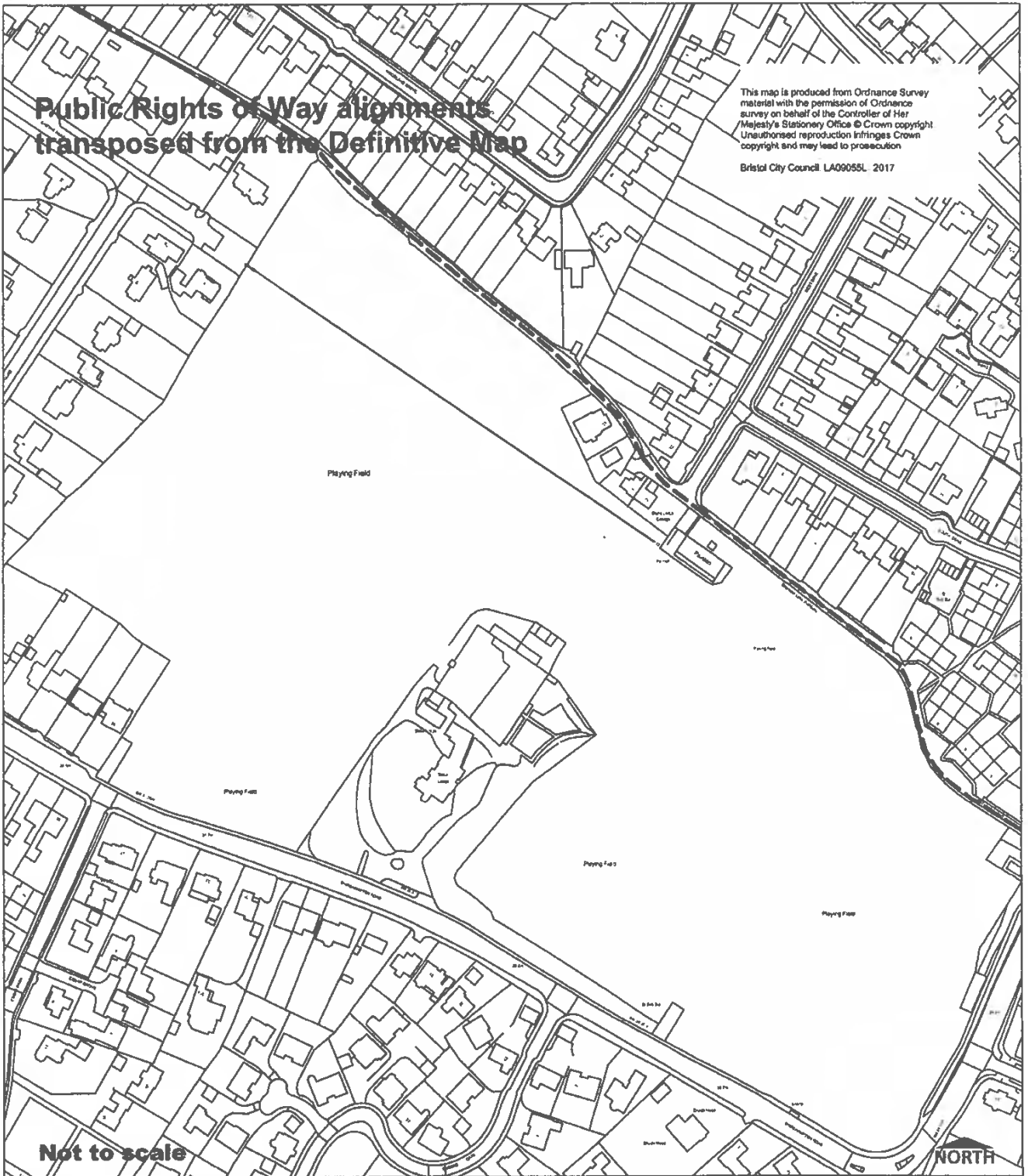
If appropriate, signature of person taking this statement:

Signed: ..... Dated: .....

# Public Rights of Way alignments transposed from the Definitive Map

This map is produced from Ordnance Survey material with the permission of Ordnance Survey on behalf of the Controller of Her Majesty's Stationery Office © Crown copyright. Unauthorised reproduction infringes Crown copyright and may lead to prosecution.

Bristol City Council LA09055L 2017



Not to scale

NORTH

Please mark the route clearly above, and then sign and date below.

..... [Redacted Signature] .....

22.4.18

Please return your completed form to the coordinator of this claim or:  
Public Rights of Way Officer,  
Transport Service,  
Bristol City Council,  
P.O. Box 3176  
Bristol  
BS3 9FS



**Public Rights of Way Evidence Form - Form 7**  
**APPLICATION FOR MODIFICATION OF THE DEFINITIVE MAP AND STATEMENT**  
**Wildlife and Countryside Act 1981**



NOTES FOR GUIDANCE PROVIDED WITH THIS FORM - PLEASE READ CAREFULLY

Note: The object of this enquiry is to reach the truth of the matter. You are asked to answer the questions as fully as possible and not keep back any information whether for or against the proposed modification. The information will be used to assist in establishing the status of the way. The information will become public and may be tested by way of cross examination at any Inquiry. Your evidence will be available to the public 3 days prior to the relevant Public Rights of Way and Green's Committee meeting of the City Council.

Full Name: [REDACTED] Tel No: (day) [REDACTED] ...  
 Date of Birth: 22/5/61 Tell No: (eve) .....  
 Address: [REDACTED] CHAYNE ROAD Occupation: OPTOMETRIST  
 BRISTOL E-mail: [REDACTED]

**Path Details:**

1.1. Locality: STOKES LODGE STOKES BISHOP

1.2. Believed Status of Path: footpath / bridleway / restricted byway [delete as appropriate]

1.3. Description of Path: Please indicate route CLEARLY and PRECISELY on the attached map

From: CHAYNE ROAD

To: WEST DENS

If necessary, continue your answers on a separate sheet of paper.

2. Do you believe the way to be public? Yes / ~~No~~ [delete as appropriate]

2.1. Upon what information do you base your belief?

There has been unlimited unchallenged access to the field 25 years ago there was a university sign on a tree but use of the path was still unchallenged. Sign removed years ago

2.2. For how many years have you believed the way to be public? 20+

3. How wide is the way? N/A Across open green space 2 metres approx

4. Have you used the above way? Yes / ~~No~~ [delete as appropriate]

If so:

4.1. During which years? 2007 - present

4.2. How many times a year? 100

4.3. Were you travelling the whole length of the route? YES

4.4. Where were you going from and to? work in Westbury on Trym, Westbury on Trym Baptist Church, Redley Rd.

4.5. For what purpose? [e.g. business, pleasure, work] walking to work / pleasure

4.6. By what means? (e.g. on foot, on horseback, with a vehicle) FOOT

4.7. Were you using the route as a member of an organised group?

Yes / No [delete as appropriate]

5. Has the way always run over the same route or has it been diverted at any time?

occasionally walk around a football pitch - weekends only

If it has been diverted, give the details and dates:

6. Have there to your knowledge ever been on the way at any time (even if for a brief period) any:

6.1. Stiles? [state location] NO

6.2. Gates? [state if locked] NO

6.3. Notices? [e.g. saying "Private", "No Road", "No thoroughfare", "Trespassers will be prosecuted" or "This is not a Right of Way"? - if, YES what did they say?]

NO notices at Cheyne Road entrance. Notice at West Dene does not say state no public right of way or anything else suggestive of not being allowed access.

6.4. Other obstructions? [state nature and location]

NONE

7. Who owns the land crossed by this route?

BRISTOL CITY COUNCIL

8. Were you working for any owner or occupier of the land crossed by the way at the time when you used it, or were you then a tenant of any such owner?

Yes / No [delete as appropriate]

If so:

8.1. Give particulars and dates:

8.2. Say whether the owner or occupier ever gave you instructions as to the use of the way by the public and, if so, what the instructions were:

9. Have you ever obtained permission to use this route?

Yes / No [delete as appropriate]

9.1. If so from whom?

9.2. When?

10. Have you ever been stopped or turned back when using the way, or do you know of anyone else having been prevented from using it?

Yes / No [delete as appropriate]

10.1. If yes, give dates and particulars: .....

11. Has anyone ever told you the route was not public? Yes / No [delete as appropriate]

11.1. If yes, give dates and particulars: .....

12. Did an owner or tenant of the land crossed by the way, or anyone in his or her employment ever tell you that it was not public? Yes / No [delete as appropriate]

12.1. If yes, give dates and particulars: .....

13. Do you believe the owner or occupier was aware that the public were using the way? Yes / ~~No~~ [delete as appropriate]

Bollard put up to stop motorcycles / bikes on path  
Put up by council.

13.1. If yes, why? Nothing to stop pedestrians (at Cheyne Road)

14. Have you ever enjoyed a private right along the route in question? For example, due to your ownership of land or property nearby.  
NO

15. Do you know of anyone else who has used the route? If YES, please give names and addresses.  
MOST LOCAL PEOPLE

16. Please give any further particulars/relevant information:  
.....  
.....  
.....

**DECLARATION**

I am / I am not [delete as appropriate] willing to attend a hearing, public inquiry or court to give evidence of this matter, should this prove to be necessary.

I hereby certify that to the best of my knowledge and belief the facts that I have stated are true.

Signed: [REDACTED] Dated: 20/4/18

Print Name: [REDACTED]

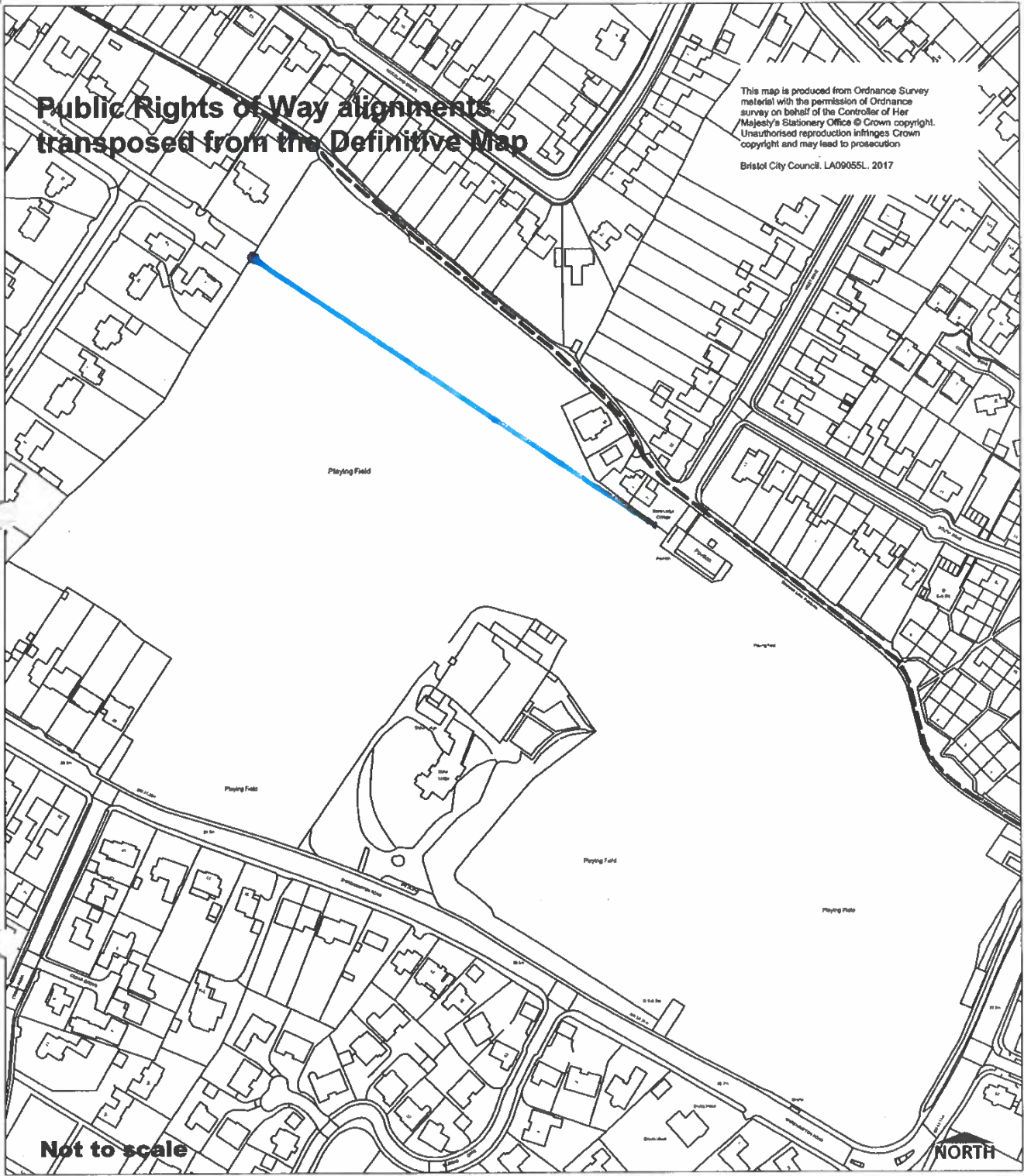
NOTE: PLEASE REMEMBER TO MARK CLEARLY AND PRECISELY THE ROUTE OF THE CLAIMED PUBLIC RIGHT OF WAY ON THE ATTACHED MAP.

If appropriate, signature of person taking this statement:

Signed: ..... Dated: .....

# Public Rights of Way alignments transposed from the Definitive Map

This map is produced from Ordnance Survey material with the permission of Ordnance Survey on behalf of the Controller of Her Majesty's Stationery Office © Crown copyright. Unauthorised reproduction infringes Crown copyright and may lead to prosecution  
Bristol City Council. LA09055L. 2017



Not to scale

NORTH

Please mark the route clearly above, and then sign and date below.

..... [Redacted Signature] .....

20/4/18

Please return your completed form to the coordinator of this claim or:  
Public Rights of Way Officer,  
Transport Service,  
Bristol City Council,  
P.O. Box 3176  
Bristol  
BS3 9FS



**Public Rights of Way Evidence Form - Form 7**  
**APPLICATION FOR MODIFICATION OF THE DEFINITIVE MAP AND STATEMENT**  
**Wildlife and Countryside Act 1981**



NOTES FOR GUIDANCE PROVIDED WITH THIS FORM - PLEASE READ CAREFULLY

Note: The object of this enquiry is to reach the truth of the matter. You are asked to answer the questions as fully as possible and not keep back any information whether for or against the proposed modification. The information will be used to assist in establishing the status of the way. The information will become public and may be tested by way of cross examination at any Inquiry. Your evidence will be available to the public 3 days prior to the relevant Public Rights of Way and Green's Committee meeting of the City Council.

Full Name: [REDACTED] Tel No: (day) [REDACTED]  
 Date of Birth: 9.2.48 Tell No: (eve) [REDACTED]  
 Address: [REDACTED] STONE Paddock Occupation: RETIRED BARRISTER  
 ROAD, BRISTOL E-mail: [REDACTED]  
 BS9 2DJ

Path Details:  
 1.1. Locality: STONE LODGE, STONE BISHOP

1.2. Believed Status of Path: footpath / ~~bridleway~~ / ~~restricted byway~~ [delete as appropriate]

1.3. Description of Path: Please indicate route CLEARLY and PRECISELY on the attached map

From: CHEYNE ROAD TO WEST DENE  
 To: WEST DENE

If necessary, continue your answers on a separate sheet of paper.

2. Do you believe the way to be public? Yes / ~~No~~ [delete as appropriate]

2.1. Upon what information do you base your belief?  
 FREQUENT USE WITHOUT PREVENTION OR INTERVENTION OF ANY PARTY

2.2. For how many years have you believed the way to be public? 30 YEARS

3. How wide is the way? STRAIGHT ROUTE ACROSS THE FIELD APPROX

4. Have you used the above way? Yes / ~~No~~ [delete as appropriate] 2 METERS

If so:

4.1. During which years? 1987 to date

4.2. How many times a year? MORE THAN 50

4.3. Were you travelling the whole length of the route? YES

4.4. Where were you going from and to? RETURNING FROM OFFICE & SHOPS  
 & HENLEAZE TO HOME

4.5. For what purpose? [e.g. business, pleasure, work] BUSINESS & PLEASURE

4.6. By what means? (e.g. on foot, on horseback, with a vehicle) ON FOOT

4.7. Were you using the route as a member of an organised group?

~~Yes~~ / No [delete as appropriate]

5. Has the way always run over the same route or has it been diverted at any time?

..... NEARLY ALWAYS .....

If it has been diverted, give the details and dates: .....

6. Have there to your knowledge ever been on the way at any time (even if for a brief period) any:

6.1. Stiles? [state location] ..... NO .....

6.2. Gates? [state if locked] ..... NO .....

6.3. Notices? [e.g. saying "Private", "No Road", "No thoroughfare", "Trespassers will be prosecuted" or "This is not a Right of Way"? - if, YES what did they say?] ..... NOT SINCE 1996 .....

6.4. Other obstructions? [state nature and location] .....

7. Who owns the land crossed by this route?

..... BRISTOL CITY COUNCIL .....

8. Were you working for any owner or occupier of the land crossed by the way at the time when you used it, or were you then a tenant of any such owner?

Yes / No [delete as appropriate]

N/A

If so:

8.1. Give particulars and dates: .....

8.2. Say whether the owner or occupier ever gave you instructions as to the use of the way by the public and, if so, what the instructions were: .....

9. Have you ever obtained permission to use this route?

~~Yes~~ / No [delete as appropriate]

9.1. If so from whom? .....

9.2. When? .....

10. Have you ever been stopped or turned back when using the way, or do you know of anyone else having been prevented from using it?

~~Yes~~ / No [delete as appropriate]

10.1. If yes, give dates and particulars: .....

11. Has anyone ever told you the route was not public? ~~Yes~~ / No [delete as appropriate]

11.1. If yes, give dates and particulars: .....

12. Did an owner or tenant of the land crossed by the way, or anyone in his or her employment ever tell you that it was not public? ~~Yes~~ / No [delete as appropriate]

12.1. If yes, give dates and particulars: .....

13. Do you believe the owner or occupier was aware that the public were using the way? ~~Yes~~ / ~~No~~ [delete as appropriate]  
YES

13.1. If yes, why? ACCESS OPEN AT ALL TIMES

14. Have you ever enjoyed a private right along the route in question? For example, due to your ownership of land or property nearby.

No

15. Do you know of anyone else who has used the route? If YES, please give names and addresses.

YES - NUMEROUS OTHER RESIDENTS OF THE AREA. SEE OTHER FORMS SUBMITTED

16. Please give any further particulars/relevant information:

DECLARATION

I am / ~~was~~ [delete as appropriate] willing to attend a hearing, public inquiry or court to give evidence of this matter, should this prove to be necessary.

I hereby certify that to the best of my knowledge and belief the facts that I have stated are true.

Signed: [Redacted] Dated: 22 APRIL 2018

Print Name: [Redacted]

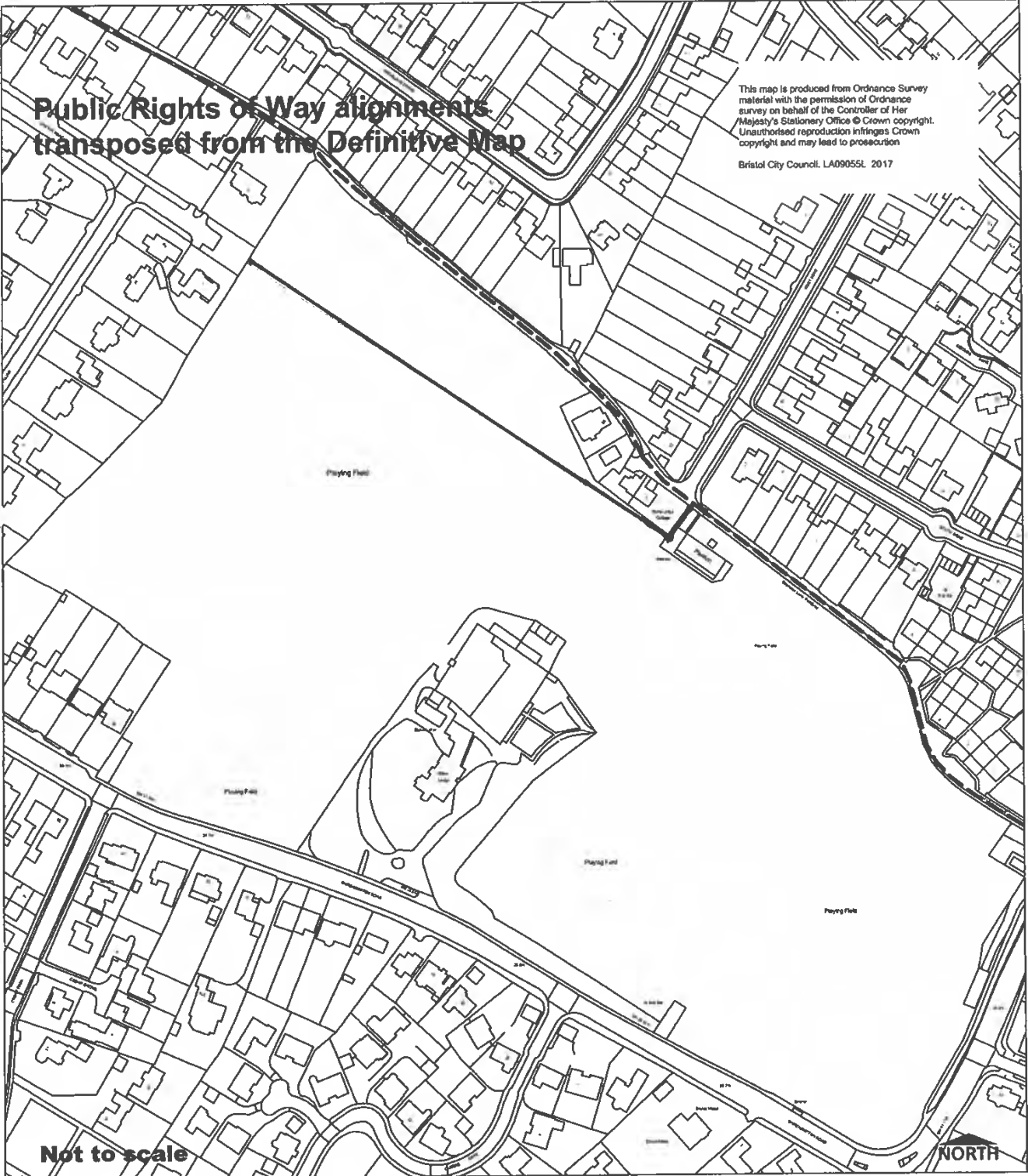
NOTE: PLEASE REMEMBER TO MARK CLEARLY AND PRECISELY THE ROUTE OF THE CLAIMED PUBLIC RIGHT OF WAY ON THE ATTACHED MAP.

If appropriate, signature of person taking this statement:

Signed: ..... Dated: .....

# Public Rights of Way alignments transposed from the Definitive Map

This map is produced from Ordnance Survey material with the permission of Ordnance Survey on behalf of the Controller of Her Majesty's Stationery Office © Crown copyright. Unauthorised reproduction infringes Crown copyright and may lead to prosecution  
Bristol City Council. LA09055L 2017



Please mark the route clearly above, and then sign and date below.

[Redacted signature]

22 APRIL 2018

Please return your completed form to the coordinator of this claim or:  
Public Rights of Way Officer,  
Transport Service,  
Bristol City Council,  
P.O. Box 3176  
Bristol  
BS3 9FS



## Yellow Route from West Dene to Cheyne Road

Name	Years Claimed
[REDACTED]	14
[REDACTED]	28
[REDACTED]	28
[REDACTED]	10
[REDACTED]	10
[REDACTED]	21
[REDACTED]	4
[REDACTED]	19
[REDACTED]	38

**Public Rights of Way Evidence Form - Form 7**  
**APPLICATION FOR MODIFICATION OF THE DEFINITIVE MAP AND STATEMENT**  
**Wildlife and Countryside Act 1981**



NOTES FOR GUIDANCE PROVIDED WITH THIS FORM - PLEASE READ CAREFULLY

Note: The object of this enquiry is to reach the truth of the matter. You are asked to answer the questions as fully as possible and not keep back any information whether for or against the proposed modification. The information will be used to assist in establishing the status of the way. The information will become public and may be tested by way of cross examination at any Inquiry. Your evidence will be available to the public 3 days prior to the relevant Public Rights of Way and Green's Committee meeting of the City Council.

Full Name: [REDACTED] ..... Tel No: (day) .. [REDACTED] ..  
 Date of Birth: 28/02/1978 ..... Tell No: (eve) .. [REDACTED] ..  
 Address: [REDACTED] DRUID STOKE AVENUE ..... Occupation: PROJECT MANAGER .....  
 STOKE BISHOP, BRISTOL, BS9 1DE ..... E-mail: [REDACTED] .....

1. Path Details:  
 1.1. Locality: STOKE LODGE, STOKE BISHOP .....

1.2. Believed Status of Path: footpath / ~~bridleway~~ / ~~restricted byway~~ [delete as appropriate]

1.3. Description of Path: Please indicate route CLEARLY and PRECISELY on the attached map  
 From: CHEYNE ROAD .....  
 To: WEST DENE .....

If necessary, continue your answers on a separate sheet of paper.

2. Do you believe the way to be public? Yes / ~~No~~ [delete as appropriate]

2.1. Upon what information do you base your belief?  
 I HAVE USED THE ROUTE TO WALK BETWEEN HOME AND WESTBURY FOR OVER 14 YEARS .....

2.2. For how many years have you believed the way to be public? 14 + YEARS .....

3. How wide is the way? STRAIGHT ROUTE ACROSS FIELD. APPROX. 2 METRES .....

4. Have you used the above way? Yes / ~~No~~ [delete as appropriate]

If so:

4.1. During which years? 2004 CONTINUOUS TO 2018 .....

4.2. How many times a year? APPROX 52 .....

4.3. Were you travelling the whole length of the route? YES .....

4.4. Where were you going from and to? HOME TO WESTBURY ON TEAM AND BACK .....

4.5. For what purpose? [e.g. business, pleasure, work] PLEASURE .....

4.6. By what means? (e.g. on foot, on horseback, with a vehicle) FOOT .....

4.7. Were you using the route as a member of an organised group?

Yes / No [delete as appropriate]

5. Has the way always run over the same route or has it been diverted at any time?

OCCASIONAL MINOR DIVERSIONS IF CHILDREN ARE PLAYING FOOTBALL

If it has been diverted, give the details and dates: .....

6. Have there to your knowledge ever been on the way at any time (even if for a brief period) any:

6.1. Stiles? [state location] NO

6.2. Gates? [state if locked] NO

6.3. Notices? [e.g. saying "Private", "No Road", "No thoroughfare", "Trespassers will be prosecuted" or "This is not a Right of Way"? - if, YES what did they say?] NO

6.4. Other obstructions? [state nature and location]

FELLED TREE AT CHEYNE ROAD ENTRANCE

7. Who owns the land crossed by this route?

BRISTOL CITY COUNCIL

8. Were you working for any owner or occupier of the land crossed by the way at the time when you used it, or were you then a tenant of any such owner?

Yes / No [delete as appropriate]

If so:

8.1. Give particulars and dates: .....

8.2. Say whether the owner or occupier ever gave you instructions as to the use of the way by the public and, if so, what the instructions were:

.....

9. Have you ever obtained permission to use this route?

Yes / No [delete as appropriate]

9.1. If so from whom? .....

9.2. When? .....

10. Have you ever been stopped or turned back when using the way, or do you know of anyone else having been prevented from using it?

Yes / No [delete as appropriate]

10.1. If yes, give dates and particulars: .....

11. Has anyone ever told you the route was not public? ~~Yes~~ / No [delete as appropriate]

11.1. If yes, give dates and particulars: .....

12. Did an owner or tenant of the land crossed by the way, or anyone in his or her employment ever tell you that it was not public? ~~Yes~~ / No [delete as appropriate]

12.1. If yes, give dates and particulars: .....

13. Do you believe the owner or occupier was aware that the public were using the way? Yes / ~~No~~ [delete as appropriate]

13.1. If yes, why? ACCESS OPEN AT ALL TIMES

14. Have you ever enjoyed a private right along the route in question? For example, due to your ownership of land or property nearby.

No

15. Do you know of anyone else who has used the route? If YES, please give names and addresses.

NUMEROUS LOCAL RESIDENTS

16. Please give any further particulars/relevant information:

THE ROUTE FORMS PART OF A SAFE ROUTE I USE WITH MY YOUNG CHILDREN TO GET TO AND FROM WESTBURY AND CANNON PARK AVOIDING BUSY ROADS AND SAVING TIME.

**DECLARATION**

I am / I am not [delete as appropriate] willing to attend a hearing, public inquiry or court to give evidence of this matter, should this prove to be necessary.

I hereby certify that to the best of my knowledge and belief the facts that I have stated are true.

Signed: [Redacted] Dated: 19/06/2018

Print Name: [Redacted]

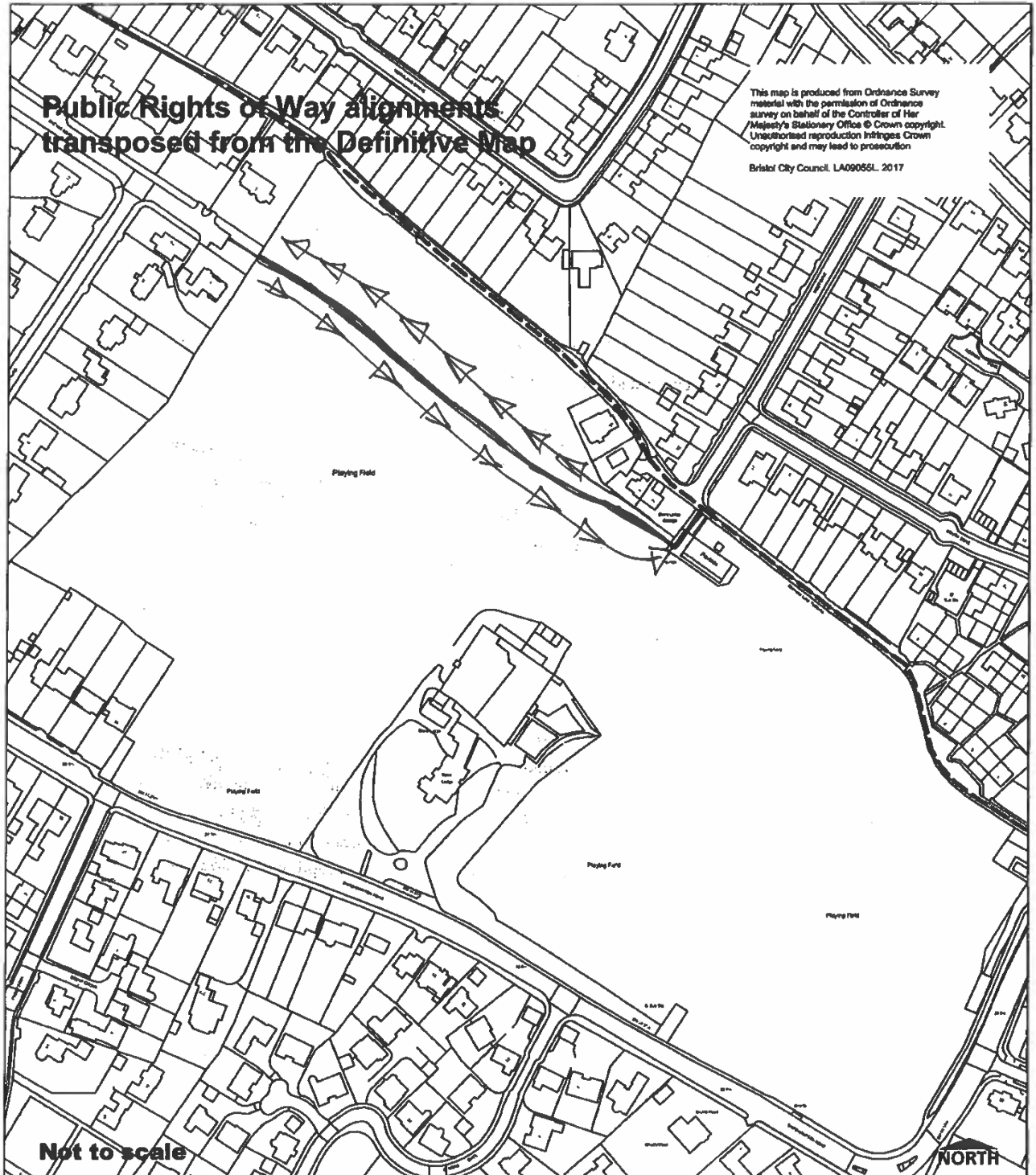
NOTE: PLEASE REMEMBER TO MARK CLEARLY AND PRECISELY THE ROUTE OF THE CLAIMED PUBLIC RIGHT OF WAY ON THE ATTACHED MAP.

If appropriate, signature of person taking this statement:

Signed: ..... Dated: .....

# Public Rights of Way alignments transposed from the Definitive Map

This map is produced from Ordnance Survey  
material with the permission of Ordnance  
Survey on behalf of the Controller of Her  
Majesty's Stationery Office © Crown copyright.  
Unauthorised reproduction infringes Crown  
copyright and may lead to prosecution.  
Bristol City Council. LA09056L. 2017



Please mark the route clearly above, and then sign and date below.

.....  
[Redacted Signature]

19/06/2018

Please return your completed form to the coordinator of this claim or:  
Public Rights of Way Officer,  
Transport Service,  
Bristol City Council,  
P.O. Box 3176  
Bristol  
BS3 9FS



**Public Rights of Way Evidence Form - Form 7**  
**APPLICATION FOR MODIFICATION OF THE DEFINITIVE MAP AND STATEMENT**  
**Wildlife and Countryside Act 1981**



NOTES FOR GUIDANCE PROVIDED WITH THIS FORM - PLEASE READ CAREFULLY

Note: The object of this enquiry is to reach the truth of the matter. You are asked to answer the questions as fully as possible and not keep back any information whether for or against the proposed modification. The information will be used to assist in establishing the status of the way. The information will become public and may be tested by way of cross examination at any Inquiry. Your evidence will be available to the public 3 days prior to the relevant Public Rights of Way and Green's Committee meeting of the City Council.

Full Name: [redacted] Tel No: (day) .... [redacted]  
 Date of Birth: retired Tel No: (eve) .... [redacted]  
 Address: [redacted] Coombe Ln Occupation: retired  
BS9 2AY E-mail: none

1. Path Details:

1.1. Locality: West Dene entrance to Stoke Lodge Field

1.2. Believed Status of Path: footpath / bridleway / restricted byway [delete as appropriate]

1.3. Description of Path: Please indicate route CLEARLY and PRECISELY on the attached map

From: West Dene entrance

To: Cheyne Rd

If necessary, continue your answers on a separate sheet of paper.

2. Do you believe the way to be public? Yes / ~~NO~~ [delete as appropriate]

2.1. Upon what information do you base your belief? no info otherwise  
& plenty of residents about

2.2. For how many years have you believed the way to be public? always

3. How wide is the way? poss 2m straight from West Dene to

4. Have you used the above way? Yes / ~~no~~ [delete as appropriate]  
deviation for grass cutting

If so:  
 4.1. During which years? about 1990 til present day

4.2. How many times a year? 2/3 times a week

4.3. Were you travelling the whole length of the route? Yes

4.4. Where were you going from and to? home to stores / co-op

4.5. For what purpose? [e.g. business, pleasure, work] food etc shopping

4.6. By what means? (e.g. on foot, on horseback, with a vehicle) foot

4.7. Were you using the route as a member of an organised group?

~~Yes~~ / No [delete as appropriate]

5. Has the way always run over the same route or has it been diverted at any time?

..... Same .....

If it has been diverted, give the details and dates: .....

6. Have there to your knowledge ever been on the way at any time (even if for a brief period) any:

6.1. Stiles? [state location] ..... na .....

6.2. Gates? [state if locked] ..... na .....

6.3. Notices? [e.g. saying "Private", "No Road", "No thoroughfare", "Trespassers will be prosecuted" or "This is not a Right of Way"? - if, YES what did they say?] ..... not aware 1996 .....

6.4. Other obstructions? [state nature and location]

..... none .....

7. Who owns the land crossed by this route?

..... Bristol CC .....

8. Were you working for any owner or occupier of the land crossed by the way at the time when you used it, or were you then a tenant of any such owner?

~~Yes~~ / No [delete as appropriate]

If so:

8.1. Give particulars and dates: .....

8.2. Say whether the owner or occupier ever gave you instructions as to the use of the way by the public and, if so, what the instructions were:

.....

9. Have you ever obtained permission to use this route?

~~Yes~~ / No [delete as appropriate]

9.1. If so from whom? .....

9.2. When? .....

10. Have you ever been stopped or turned back when using the way, or do you know of anyone else having been prevented from using it?

~~Yes~~ / No [delete as appropriate]

10.1. If yes, give dates and particulars: .....

11. Has anyone ever told you the route was not public? ~~Yes~~ / No [delete as appropriate]

11.1. If yes, give dates and particulars: .....

12. Did an owner or tenant of the land crossed by the way, or anyone in his or her employment ever tell you that it was not public? ~~Yes~~ / No [delete as appropriate]

12.1. If yes, give dates and particulars: .....

13. Do you believe the owner or occupier was aware that the public were using the way? Yes / ~~No~~ [delete as appropriate]

13.1. If yes, why? *Access available always* .....

14. Have you ever enjoyed a private right along the route in question? For example, due to your ownership of land or property nearby.

.....

15. Do you know of anyone else who has used the route? If YES, please give names and addresses.

*Plenty of resident to & fro - see their forms please & my partner*

16. Please give any further particulars/relevant information:

.....  
.....  
.....

**DECLARATION**

~~I am~~ / I am not [delete as appropriate] willing to attend a hearing, public inquiry or court to give evidence of this matter, should this prove to be necessary.

I hereby certify that to the best of my knowledge and belief the facts that I have stated are true.

Signed: [Redacted] Dated: *21 / 6 / 2018*

Print Name: [Redacted]

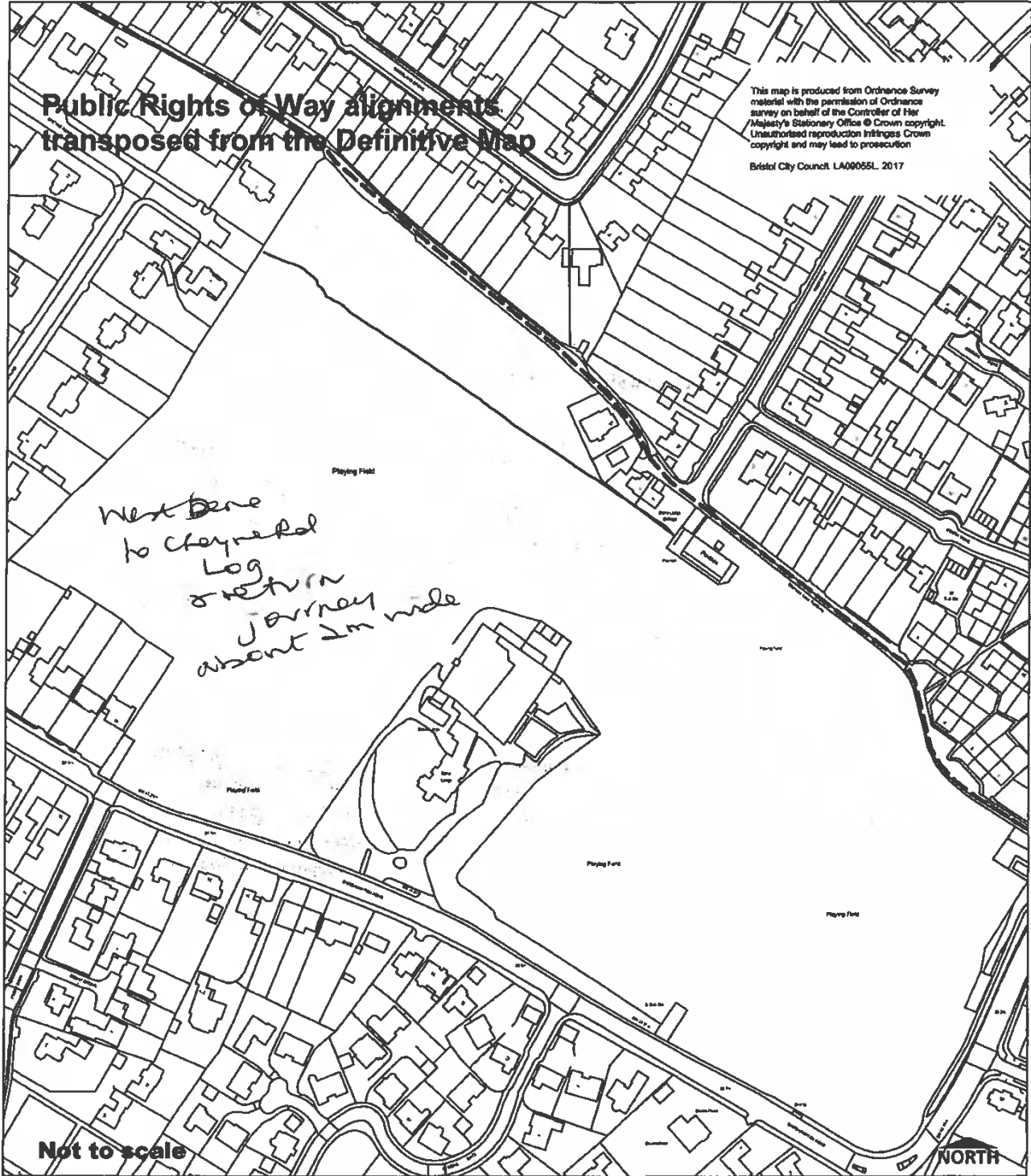
NOTE: PLEASE REMEMBER TO MARK CLEARLY AND PRECISELY THE ROUTE OF THE CLAIMED PUBLIC RIGHT OF WAY ON THE ATTACHED MAP.

If appropriate, signature of person taking this statement:

Signed: ..... Dated: .....

**Public Rights of Way alignments  
transposed from the Definitive Map**

This map is produced from Ordnance Survey  
material with the permission of Ordnance  
Survey on behalf of the Controller of Her  
Majesty's Stationary Office © Crown copyright.  
Unauthorised reproduction infringes Crown  
copyright and may lead to prosecution  
Bristol City Council LA00055L 2017



Please mark the route clearly above, and then sign and date below.

[Redacted signature]

20/6/2018

Please return your completed form to the coordinator of this claim or:  
Public Rights of Way Officer,  
Transport Service,  
Bristol City Council,  
P.O. Box 3176  
Bristol  
BS3 9FS



**Public Rights of Way Evidence Form - Form 7**  
**APPLICATION FOR MODIFICATION OF THE DEFINITIVE MAP AND STATEMENT**  
**Wildlife and Countryside Act 1981**



NOTES FOR GUIDANCE PROVIDED WITH THIS FORM - PLEASE READ CAREFULLY

Note: The object of this enquiry is to reach the truth of the matter. You are asked to answer the questions as fully as possible and not keep back any information whether for or against the proposed modification. The information will be used to assist in establishing the status of the way. The information will become public and may be tested by way of cross examination at any Inquiry. Your evidence will be available to the public 3 days prior to the relevant Public Rights of Way and Green's Committee meeting of the City Council.

Full Name: [REDACTED] Tel No: (day) [REDACTED]  
 Date of Birth: retired Tell No: (eve) 11  
 Address: [REDACTED] Coarabe Ca Occupation: retired  
B&S, 2AY E-mail: none

1. Path Details:

1.1. Locality: Stoke Lodge Field

1.2. Believed Status of Path: footpath / bridleway / restricted byway [delete as appropriate]

1.3. Description of Path: Please indicate route CLEARLY and PRECISELY on the attached map

From: West Gate entrance

To: Cheyne Rd

If necessary, continue your answers on a separate sheet of paper.

2. Do you believe the way to be public? Yes / ~~No~~ [delete as appropriate]

2.1. Upon what information do you base your belief?

Not advised otherwise

2.2. For how many years have you believed the way to be public? always since 1988

3. How wide is the way? straight route maximum perhaps 2m

4. Have you used the above way? Yes / ~~No~~ [delete as appropriate]

If so:

4.1. During which years? Since 1990 or so - I moved here in 1988

4.2. How many times a year? 2/3 times per week

4.3. Were you travelling the whole length of the route? yes

4.4. Where were you going from and to? from home to Co-op

4.5. For what purpose? [e.g. business, pleasure, work] purchase newspapers (& take exercise for my back)

4.6. By what means? (e.g. on foot, on horseback, with a vehicle) on foot

4.7. Were you using the route as a member of an organised group?

~~Yes~~ / No [delete as appropriate]

5. Has the way always run over the same route or has it been diverted at any time?

Same route

If it has been diverted, give the details and dates:

6. Have there to your knowledge ever been on the way at any time (even if for a brief period) any:

6.1. Stiles? [state location]

no

6.2. Gates? [state if locked]

no

6.3. Notices? [e.g. saying "Private", "No Road", "No thoroughfare", "Trespassers will be prosecuted" or "This is not a Right of Way"? - if, YES what did they say?]

not since 1996

6.4. Other obstructions? [state nature and location]

none

7. Who owns the land crossed by this route?

hospital ce

8. Were you working for any owner or occupier of the land crossed by the way at the time when you used it, or were you then a tenant of any such owner?

~~Yes~~ / No [delete as appropriate]

If so:

8.1. Give particulars and dates:

8.2. Say whether the owner or occupier ever gave you instructions as to the use of the way by the public and, if so, what the instructions were:

9. Have you ever obtained permission to use this route?

~~Yes~~ / No [delete as appropriate]

9.1. If so from whom?

9.2. When?

10. Have you ever been stopped or turned back when using the way, or do you know of anyone else having been prevented from using it?

~~Yes~~ / No [delete as appropriate]

10.1. If yes, give dates and particulars: .....

11. Has anyone ever told you the route was not public? ~~Yes~~ / No [delete as appropriate]

11.1. If yes, give dates and particulars: .....

12. Did an owner or tenant of the land crossed by the way, or anyone in his or her employment ever tell you that it was not public? ~~Yes~~ / No [delete as appropriate]

12.1. If yes, give dates and particulars: .....

13. Do you believe the owner or occupier was aware that the public were using the way? Yes / ~~No~~ [delete as appropriate]

13.1. If yes, why? *Access open all times in year.*

14. Have you ever enjoyed a private right along the route in question? For example, due to your ownership of land or property nearby.

.....

15. Do you know of anyone else who has used the route? If YES, please give names and addresses.

*numerous other residents of area see other form by them & my partner*

.....

16. Please give any further particulars/relevant information:

.....  
.....  
.....

**DECLARATION**

~~I am~~ / I am not [delete as appropriate] willing to attend a hearing, public inquiry or court to give evidence of this matter, should this prove to be necessary.

I hereby certify that to the best of my knowledge and belief the facts that I have stated are true.

Signed: ..... Dated: *21-6-18*

Print Name: [Redacted]

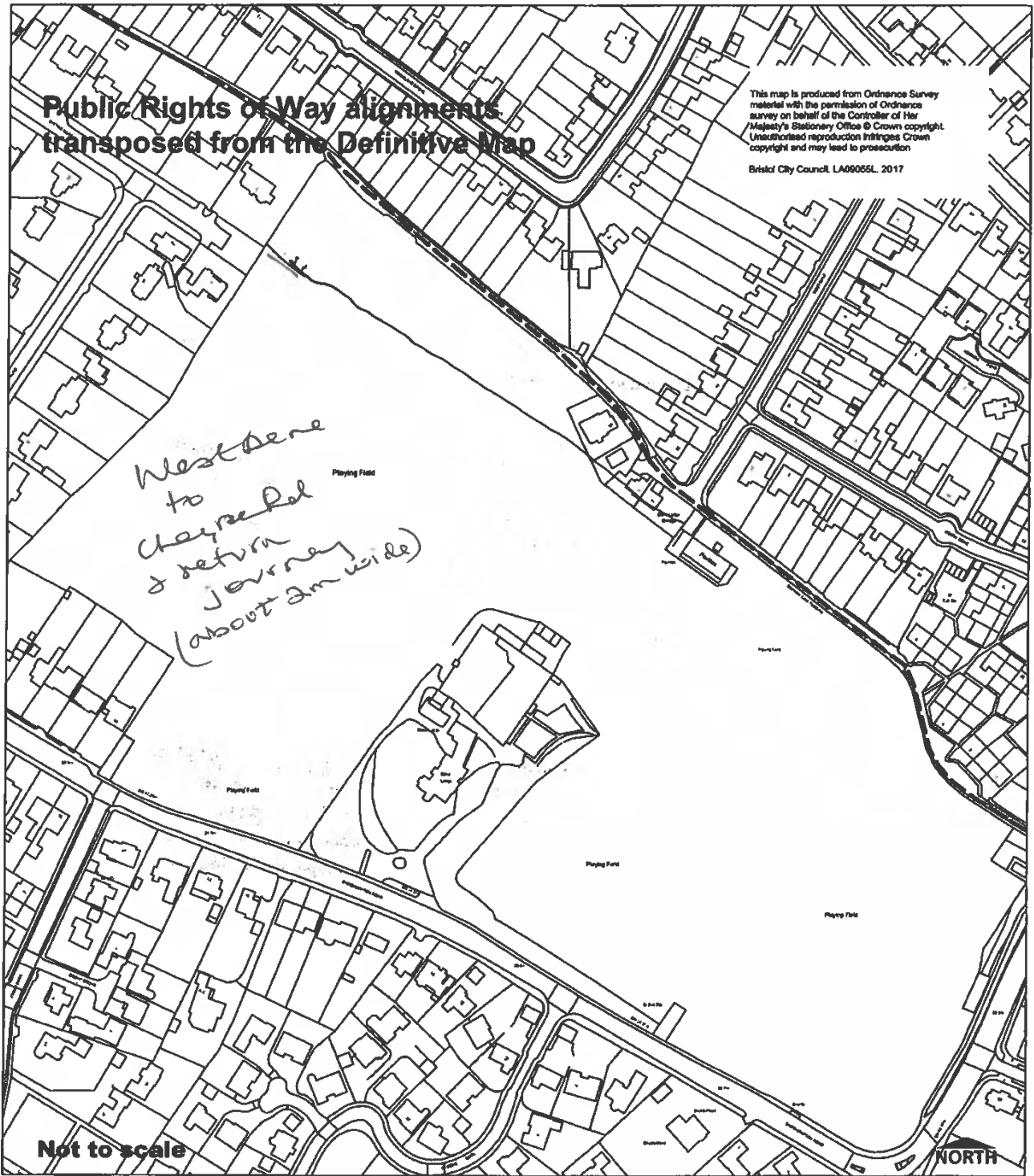
NOTE: PLEASE REMEMBER TO MARK CLEARLY AND PRECISELY THE ROUTE OF THE CLAIMED PUBLIC RIGHT OF WAY ON THE ATTACHED MAP.

If appropriate, signature of person taking this statement:

Signed: [Redacted] ..... Dated: *21/6/18*

**Public Rights of Way alignments  
transposed from the Definitive Map**

This map is produced from Ordnance Survey material with the permission of Ordnance Survey on behalf of the Controller of Her Majesty's Stationery Office © Crown copyright. Unauthorised reproduction infringes Crown copyright and may lead to prosecution  
Bristol City Council, LA06055L, 2017



Please mark the route clearly above, and then sign and date below.

[Redacted signature]

21-6-18

Please return your completed form to the coordinator of this claim or:  
Public Rights of Way Officer,  
Transport Service,  
Bristol City Council,  
P.O. Box 3176  
Bristol  
BS3 9FS



**Public Rights of Way Evidence Form - Form 7**  
**APPLICATION FOR MODIFICATION OF THE DEFINITIVE MAP AND STATEMENT**  
**Wildlife and Countryside Act 1981**



NOTES FOR GUIDANCE PROVIDED WITH THIS FORM - PLEASE READ CAREFULLY

Note: The object of this enquiry is to reach the truth of the matter. You are asked to answer the questions as fully as possible and not keep back any information whether for or against the proposed modification. The information will be used to assist in establishing the status of the way. The information will become public and may be tested by way of cross examination at any inquiry. Your evidence will be available to the public 3 days prior to the relevant Public Rights of Way and Green's Committee meeting of the City Council.

Full Name: [redacted] ..... Tel No: (day) .....  
 Date of Birth: 18/11/76 ..... Tel No: (eve) .....  
 Address: [redacted] South Dene ..... Occupation: .....  
 Stoke Bishop, Bristol, BS9 2BW ..... E-mail: [redacted]

1. Path Details:  
 1.1. Locality: Stoke Lodge, Stoke Bishop

1.2. Believed Status of Path: footpath / ~~bridleway~~ / ~~restricted byway~~ [delete as appropriate]

1.3. Description of Path: Please indicate route CLEARLY and PRECISELY on the attached map

From: Cheyne Rd  
 To: West Dene entrance

If necessary, continue your answers on a separate sheet of paper.

2. Do you believe the way to be public? Yes / ~~No~~ [delete as appropriate]

2.1. Upon what information do you base your belief?  
 Lots of other residents use this path, clear track, open access to A.E. field, no signage to say not a public right of way

2.2. For how many years have you believed the way to be public? over 10 yrs

3. How wide is the way? Straight route across the field approx 2m

4. Have you used the above way? Yes / ~~No~~ [delete as appropriate]

If so:

4.1. During which years? 2008 -> 2018

4.2. How many times a year? over 200 times

4.3. Were you travelling the whole length of the route? Yes

4.4. Where were you going from and to? from Cheyne Rd to West Dene entrance & back

4.5. For what purpose? [e.g. business, pleasure, work] Pleasure

4.6. By what means? (e.g. on foot, on horseback, with a vehicle) on foot

4.7. Were you using the route as a member of an organised group?

~~Yes~~ / No [delete as appropriate]

5. Has the way always run over the same route or has it been diverted at any time?

Always been the same, minor diversion if children playing football

If it has been diverted, give the details and dates: .....

6. Have there to your knowledge ever been on the way at any time (even if for a brief period) any:

6.1. Stiles? [state location] no

6.2. Gates? [state if locked] no

6.3. Notices? [e.g. saying "Private", "No Road", "No thoroughfare", "Trespassers will be prosecuted" or "This is not a Right of Way"? - if, YES what did they say?] Not since 1996

6.4. Other obstructions? [state nature and location]

7. Who owns the land crossed by this route?

Bristol City Council

8. Were you working for any owner or occupier of the land crossed by the way at the time when you used it, or were you then a tenant of any such owner?

~~Yes~~ / No [delete as appropriate]

If so:

8.1. Give particulars and dates: .....

8.2. Say whether the owner or occupier ever gave you instructions as to the use of the way by the public and, if so, what the instructions were:

9. Have you ever obtained permission to use this route?

~~Yes~~ / No [delete as appropriate]

9.1. If so from whom? .....

9.2. When? .....

10. Have you ever been stopped or turned back when using the way, or do you know of anyone else having been prevented from using it?

~~Yes~~ / No [delete as appropriate]

10.1. If yes, give dates and particulars: .....

11. Has anyone ever told you the route was not public?

~~Yes~~ / No [delete as appropriate]

11.1. If yes, give dates and particulars: .....

12. Did an owner or tenant of the land crossed by the way, or anyone in his or her employment ever tell you that it was not public?

~~Yes~~ / No [delete as appropriate]

12.1. If yes, give dates and particulars: .....

13. Do you believe the owner or occupier was aware that the public were using the way?

Yes / No [delete as appropriate]

13.1. If yes, why? Access open at all times

14. Have you ever enjoyed a private right along the route in question? For example, due to your ownership of land or property nearby.

15. Do you know of anyone else who has used the route? If YES, please give names and addresses.

Numerous other residents of the area - see other forms submitted

16. Please give any further particulars/relevant information:

n/a

**DECLARATION**

I am / I am not [delete as appropriate] willing to attend a hearing, public inquiry or court to give evidence of this matter, should this prove to be necessary.

I hereby certify that to the best of my knowledge and belief the facts that I have stated are true.

Signed: [redacted] Dated: 7/6/18

Print Name: [redacted]

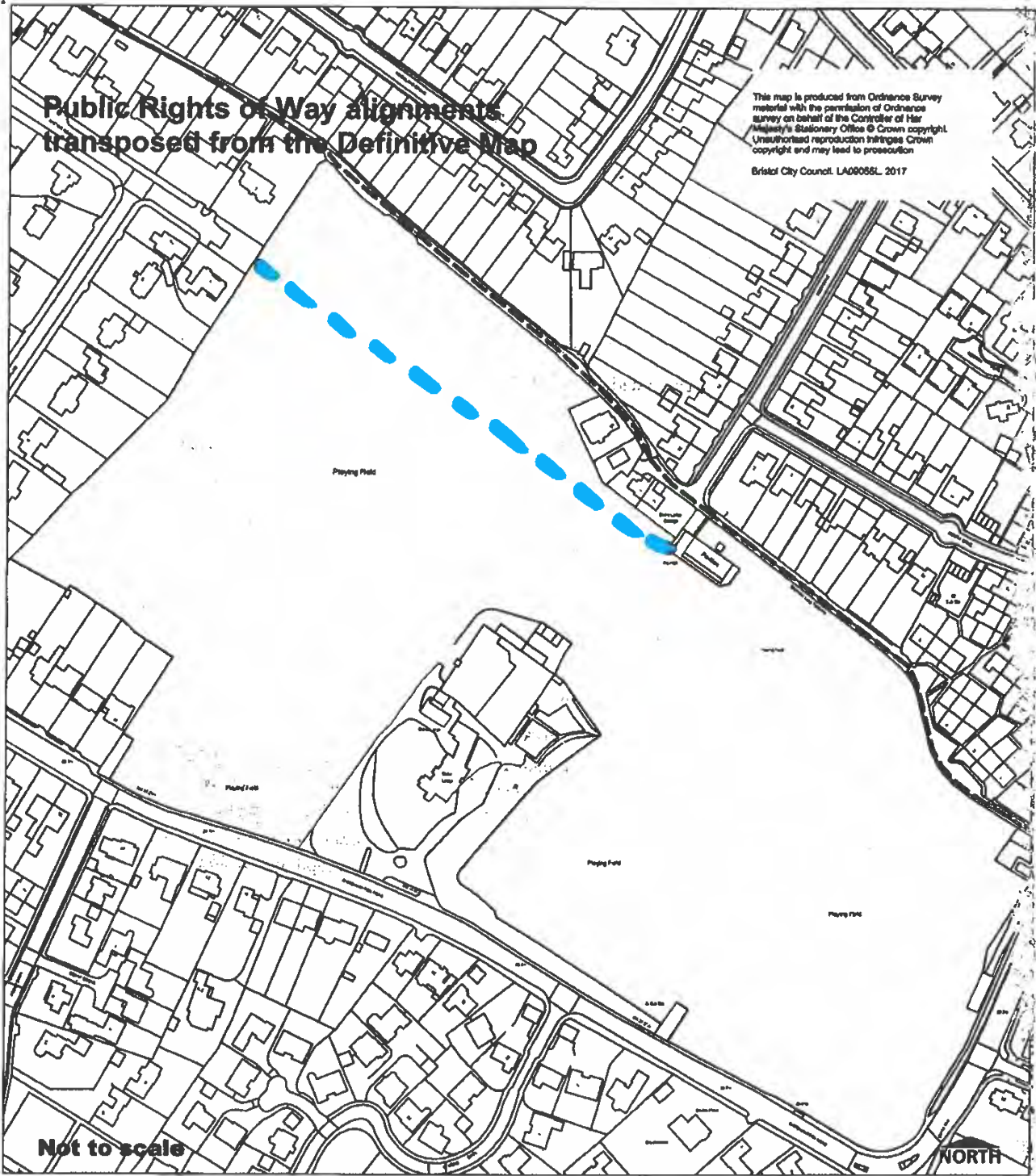
NOTE: PLEASE REMEMBER TO MARK CLEARLY AND PRECISELY THE ROUTE OF THE CLAIMED PUBLIC RIGHT OF WAY ON THE ATTACHED MAP.

If appropriate, signature of person taking this statement:

Signed: ..... Dated: .....

# Public Rights of Way alignments transposed from the Definitive Map

This map is produced from Ordnance Survey  
material with the permission of Ordnance  
survey on behalf of the Controller of Her  
Majesty's Stationary Office © Crown copyright.  
Unauthorized reproduction infringes Crown  
copyright and may lead to prosecution  
Bristol City Council. LA08058L. 2017



Please mark the route clearly above, and then sign and date below.

[Redacted signature]

7/6/18

Please return your completed form to the coordinator of this claim or:  
Public Rights of Way Officer,  
Transport Service,  
Bristol City Council,  
P.O. Box 3176  
Bristol  
BS3 9FS



**Public Rights of Way Evidence Form - Form 7  
APPLICATION FOR MODIFICATION OF THE DEFINITIVE MAP AND STATEMENT  
Wildlife and Countryside Act 1981**



NOTES FOR GUIDANCE PROVIDED WITH THIS FORM - PLEASE READ CAREFULLY

Note: The object of this enquiry is to reach the truth of the matter. You are asked to answer the questions as fully as possible and not keep back any information whether for or against the proposed modification. The information will be used to assist in establishing the status of the way. The information will become public and may be tested by way of cross examination at any Inquiry. Your evidence will be available to the public 3 days prior to the relevant Public Rights of Way and Green's Committee meeting of the City Council.

Full Name: [redacted] Tel No: (day) [redacted]  
 Date of Birth: 08-11-1972 Tel No: (eve) [redacted]  
 Address: [redacted] South Lane  
 Stoke Bishop, Bristol  
 BS4 2BW Occupation: Home maker  
 E-mail: [redacted]

1. Path Details:  
 1.1. Locality: Stoke Lodge, Stoke Bishop, Bristol.

1.2. Believed Status of Path: footpath / bridleway / restricted byway [delete as appropriate]

1.3. Description of Path: Please indicate route CLEARLY and PRECISELY on the attached map  
 From: My home - Worsdane entrance  
 To: Local shops - exit Cheyne Rd.

If necessary, continue your answers on a separate sheet of paper.

2. Do you believe the way to be public?  Yes  No [delete as appropriate]

2.1. Upon what information do you base your belief?  
 No signs stating otherwise open access to public.

2.2. For how many years have you believed the way to be public? .....

3. How wide is the way? 2 metres approx to down field.

4. Have you used the above way?  Yes  No [delete as appropriate]

If so:  
 4.1. During which years? 2008 - present day.

4.2. How many times a year? Several times x3 a week.

4.3. Were you travelling the whole length of the route? Yes.

4.4. Where were you going from and to? Home to local shops.

4.5. For what purpose? [e.g. business, pleasure, work] Food purchasing/groceries.

4.6. By what means? [e.g. on foot, on horseback, with a vehicle] on foot.

4.7. Were you using the route as a member of an organised group?

Yes / No [delete as appropriate]

5. Has the way always run over the same route or has it been diverted at any time?

Same route

If it has been diverted, give the details and dates:

6. Have there to your knowledge ever been on the way at any time (even if for a brief period) any:

6.1. Stiles? [state location]

N/A

6.2. Gates? [state if locked]

6.3. Notices? [e.g. saying "Private", "No Road", "No thoroughfare", "Trespassers will be prosecuted" or "This is not a Right of Way"? - if, YES what did they say?]

N/A

6.4. Other obstructions? [state nature and location]

None

7. Who owns the land crossed by this route?

Berlin City Council

8. Were you working for any owner or occupier of the land crossed by the way at the time when you used it, or were you then a tenant of any such owner?

Yes / No [delete as appropriate]

If so:

8.1. Give particulars and dates:

8.2. Say whether the owner or occupier ever gave you instructions as to the use of the way by the public and, if so, what the instructions were:

9. Have you ever obtained permission to use this route?

Yes / No [delete as appropriate]

9.1. If so from whom?

9.2. When?

10. Have you ever been stopped or turned back when using the way, or do you know of anyone else having been prevented from using it?

Yes / No [delete as appropriate]

10.1. If yes, give dates and particulars: .....

11. Has anyone ever told you the route was not public? Yes / No [delete as appropriate]

11.1. If yes, give dates and particulars: .....

12. Did an owner or tenant of the land crossed by the way, or anyone in his or her employment ever tell you that it was not public? ~~Yes~~ / No [delete as appropriate]

12.1. If yes, give dates and particulars: .....

13. Do you believe the owner or occupier was aware that the public were using the way? ~~Yes~~ / No [delete as appropriate]

13.1. If yes, why? open access to all.

14. Have you ever enjoyed a private right along the route in question? For example, due to your ownership of land or property nearby.

15. Do you know of anyone else who has used the route? If YES, please give names and addresses.

Most of my neighbours at South of West Ave. 859 28W

16. Please give any further particulars/relevant information:

**DECLARATION**

I am / I am not [delete as appropriate] willing to attend a hearing, public inquiry or court to give evidence of this matter, should this prove to be necessary.

I hereby certify that to the best of my knowledge and belief the facts that I have stated are true.

Signed: [Redacted] Dated: 24/6/2018

Print Name: [Redacted]

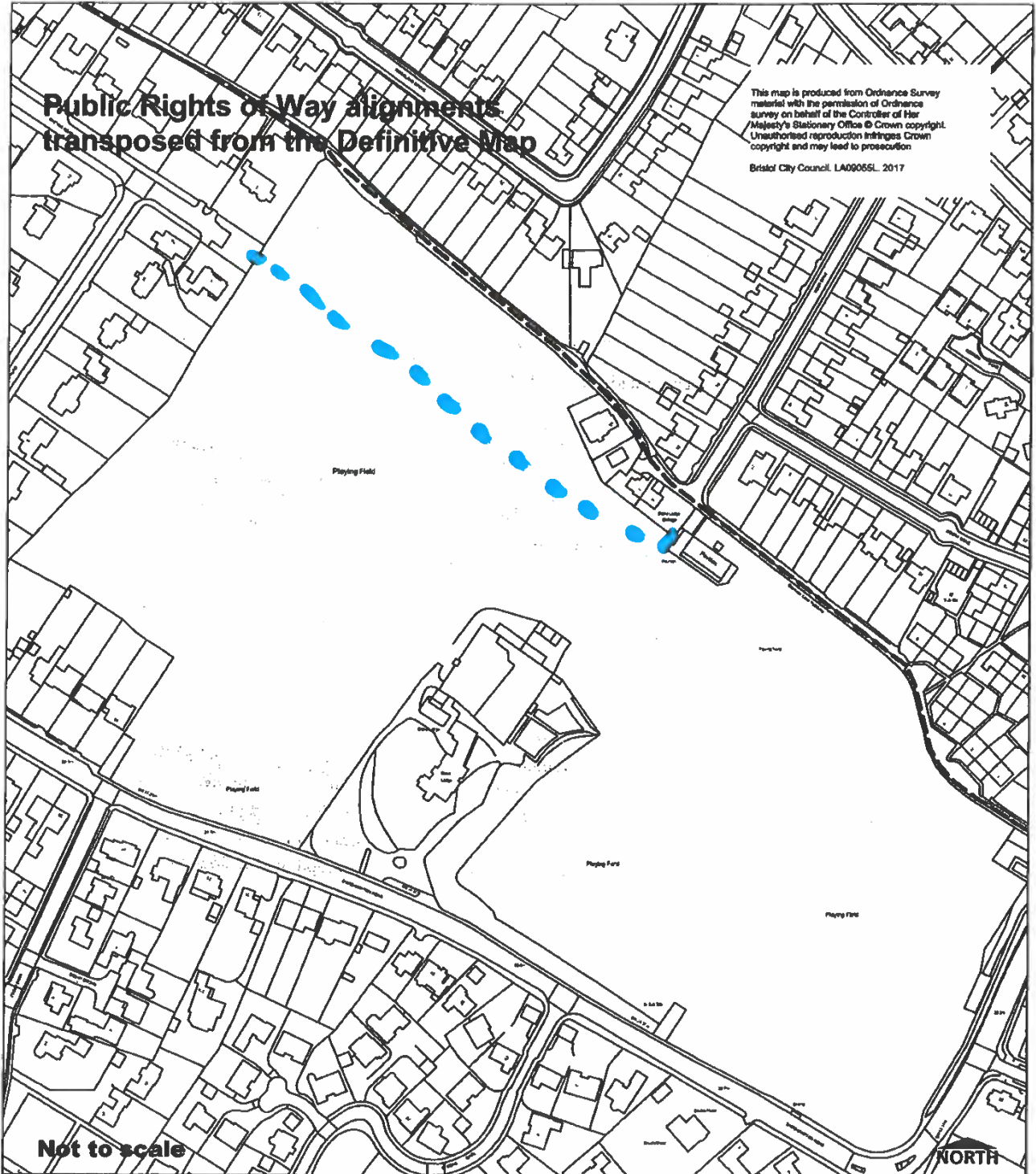
NOTE: PLEASE REMEMBER TO MARK CLEARLY AND PRECISELY THE ROUTE OF THE CLAIMED PUBLIC RIGHT OF WAY ON THE ATTACHED MAP.

If appropriate, signature of person taking this statement:

Signed: ..... Dated: .....

**Public Rights of Way alignments  
transposed from the Definitive Map**

This map is produced from Ordnance Survey material with the permission of Ordnance Survey on behalf of the Controller of Her Majesty's Stationary Office © Crown copyright. Unauthorised reproduction infringes Crown copyright and may lead to prosecution.  
Bristol City Council. LA00065L. 2017



Please mark the route clearly above, and then sign and date below.



24/6/2018

Please return your completed form to the coordinator of this claim or:  
Public Rights of Way Officer,  
Transport Service,  
Bristol City Council,  
P.O. Box 3176  
Bristol  
BS3 9FS



**Public Rights of Way Evidence Form - Form 7**  
**APPLICATION FOR MODIFICATION OF THE DEFINITIVE MAP AND STATEMENT**  
**Wildlife and Countryside Act 1981**



NOTES FOR GUIDANCE PROVIDED WITH THIS FORM - PLEASE READ CAREFULLY

Note: The object of this enquiry is to reach the truth of the matter. You are asked to answer the questions as fully as possible and not keep back any information whether for or against the proposed modification. The information will be used to assist in establishing the status of the way. The information will become public and may be tested by way of cross examination at any Inquiry. Your evidence will be available to the public 3 days prior to the relevant Public Rights of Way and Green's Committee meeting of the City Council.

Full Name [redacted] Tel No: (day) [redacted]  
 Date of Birth: 15 04 71 Tel No: (eve) 11  
 Address: [redacted] Lyndale AVE. Occupation: Cleaner  
 BS9 1DS E-mail: [redacted]

1. Path Details:  
 1.1. Locality: Stoke Lodge, Stoke Bishop

1.2. Believed Status of Path: footpath ~~bridleway~~ ~~restricted byway~~ [delete as appropriate]

1.3. Description of Path: Please indicate route CLEARLY and PRECISELY on the attached map  
 From: Cheyne Rd.  
 To: West Dean and vice versa via entrances

If necessary, continue your answers on a separate sheet of paper.

2. Do you believe the way to be public? Yes / ~~No~~ [delete as appropriate]

2.1. Upon what information do you base your belief?  
 Its always been open to the public

2.2. For how many years have you believed the way to be public? 21+ years

3. How wide is the way? approx 2m

4. Have you used the above way? Yes / ~~No~~ [delete as appropriate]

If so:

4.1. During which years? 1997-2018

4.2. How many times a year? Constant

4.3. Were you travelling the whole length of the route? yes

4.4. Where were you going from and to? home - work

4.5. For what purpose? [e.g. business, pleasure, work] work

4.6. By what means? (e.g. on foot, on horseback, with a vehicle) foot

4.7. Were you using the route as a member of an organised group?

~~Yes~~ / No [delete as appropriate]

5. Has the way always run over the same route or has it been diverted at any time?

not that I'm aware, .....

If it has been diverted, give the details and dates: .....

6. Have there to your knowledge ever been on the way at any time (even if for a brief period) any:

6.1. Stiles? [state location] No .....

6.2. Gates? [state if locked] No .....

6.3. Notices? [e.g. saying "Private", "No Road", "No thoroughfare", "Trespassers will be prosecuted" or "This is not a Right of Way"? - if, YES what did they say?] 1996 .....

6.4. Other obstructions? [state nature and location] .....

7. Who owns the land crossed by this route?

Bristol City Council .....

8. Were you working for any owner or occupier of the land crossed by the way at the time when you used it, or were you then a tenant of any such owner?

Yes / No [delete as appropriate]

If so:

8.1. Give particulars and dates: .....

8.2. Say whether the owner or occupier ever gave you instructions as to the use of the way by the public and, if so, what the instructions were:

No .....

9. Have you ever obtained permission to use this route?

~~Yes~~ / No [delete as appropriate]

9.1. If so from whom? .....

9.2. When? .....

10. Have you ever been stopped or turned back when using the way, or do you know of anyone else having been prevented from using it?

~~Yes~~ / No [delete as appropriate]

10.1. If yes, give dates and particulars: .....

11. Has anyone ever told you the route was not public? ~~Yes~~ / No [delete as appropriate]

11.1. If yes, give dates and particulars: .....

12. Did an owner or tenant of the land crossed by the way, or anyone in his or her employment ever tell you that it was not public? ~~Yes~~ / No [delete as appropriate]

12.1. If yes, give dates and particulars: .....

13. Do you believe the owner or occupier was aware that the public were using the way? ~~Yes~~ / No [delete as appropriate]

13.1. If yes, why? Since I have been a resident over 20 years. I have always assumed it was a right of way

14. Have you ever enjoyed a private right along the route in question? For example, due to your ownership of land or property nearby.

15. Do you know of anyone else who has used the route? If YES, please give names and addresses.

[Redacted] Lyndale Ave 1359 135  
[Redacted] Lyndale Ave 1359 135  
[Redacted] Lyndale Ave 11  
[Redacted] home ground Menlo 20

16. Please give any further particulars/relevant information:  
.....  
.....  
.....

**DECLARATION**

I am / I am not [delete as appropriate] willing to attend a hearing, public inquiry or court to give evidence of this matter, should this prove to be necessary.

I hereby certify that to the best of my knowledge and belief the facts that I have stated are true.

Signed: [Redacted] Dated: 20.6.18

Print Name: [Redacted]

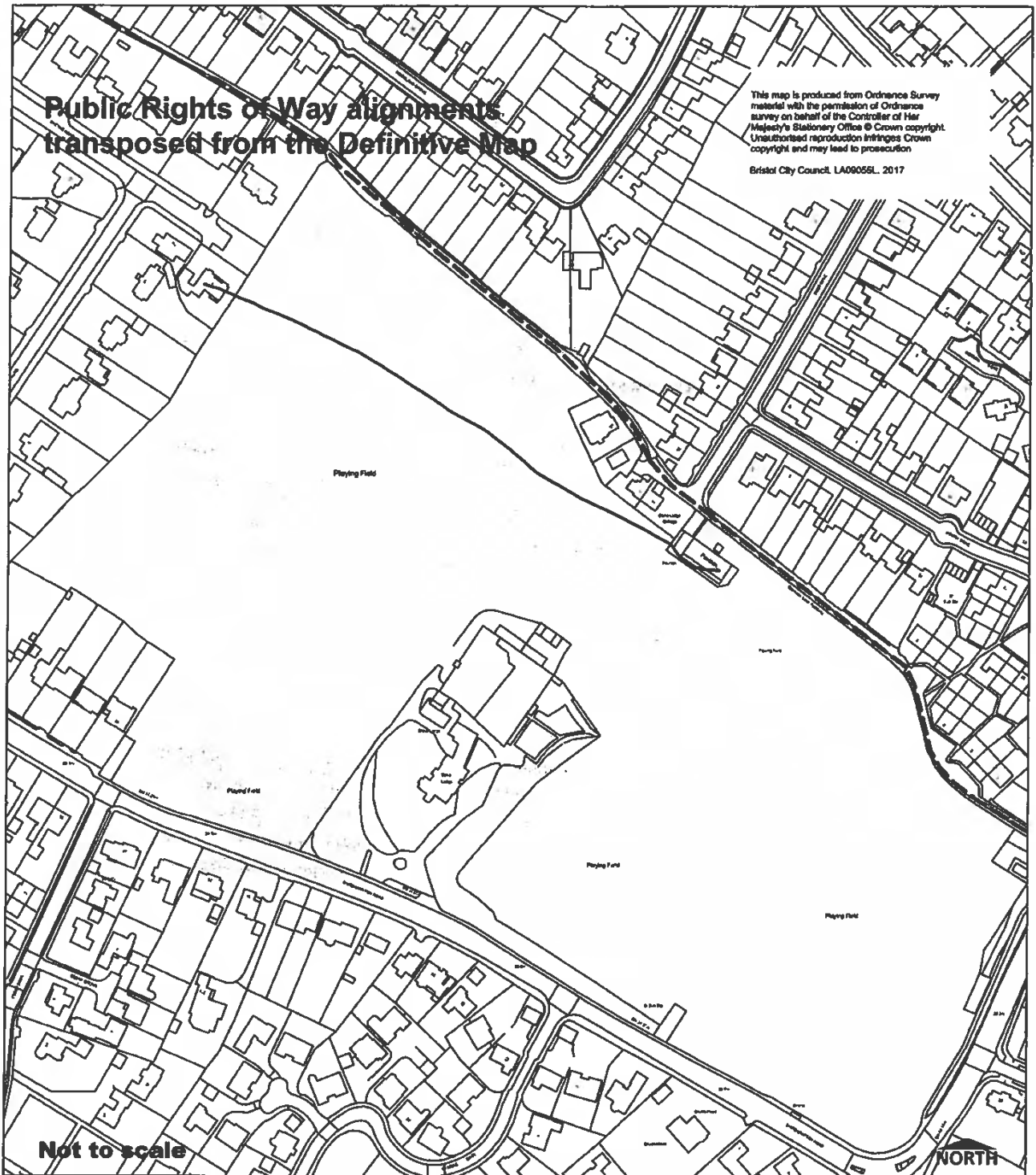
NOTE: PLEASE REMEMBER TO MARK CLEARLY AND PRECISELY THE ROUTE OF THE CLAIMED PUBLIC RIGHT OF WAY ON THE ATTACHED MAP.

If appropriate, signature of person taking this statement:

Signed: ..... Dated: .....

# Public Rights of Way alignments transposed from the Definitive Map

This map is produced from Ordnance Survey material with the permission of Ordnance Survey on behalf of the Controller of Her Majesty's Stationery Office © Crown copyright. Unauthorised reproduction infringes Crown copyright and may lead to prosecution  
Bristol City Council, LA09056L, 2017



Please mark the route clearly above, and then sign and date below.

[Redacted signature]

20.6.18

Please return your completed form to the coordinator of this claim or:  
Public Rights of Way Officer,  
Transport Service,  
Bristol City Council,  
P.O. Box 3176  
Bristol  
BS3 9FS



**Public Rights of Way Evidence Form - Form 7  
APPLICATION FOR MODIFICATION OF THE DEFINITIVE MAP AND STATEMENT  
Wildlife and Countryside Act 1981**



NOTES FOR GUIDANCE PROVIDED WITH THIS FORM - PLEASE READ CAREFULLY

Note: The object of this enquiry is to reach the truth of the matter. You are asked to answer the questions as fully as possible and not keep back any information whether for or against the proposed modification. The information will be used to assist in establishing the status of the way. The information will become public and may be tested by way of cross examination at any inquiry. Your evidence will be available to the public 3 days prior to the relevant Public Rights of Way and Green's Committee meeting of the City Council.

Full Name: [REDACTED] ..... Tel No: (day) [REDACTED] .....  
 Date of Birth: 16/10/80 ..... Tel No: (eve) .....  
 Address: [REDACTED] BELL BARN ROAD ..... Occupation: FIREFIGHTER .....  
 [REDACTED] BS9 2DA ..... E-mail: [REDACTED] .....

1. Path Details:
- 1.1. Locality: STROKE LODGE, STROKE BISHOP .....
- 1.2. Believed Status of Path: footpath / ~~bridleway~~ / ~~restricted byway~~ [delete as appropriate]
- 1.3. Description of Path: Please indicate route CLEARLY and PRECISELY on the attached map
- From: CHEYNE RD TO WEST DEAN .....
- To: WEST DEAN .....

If necessary, continue your answers on a separate sheet of paper.

2. Do you believe the way to be public? Yes / ~~No~~ [delete as appropriate]
- 2.1. Upon what information do you base your belief? .....
- I have observed others using this and other paths .....

2.2. For how many years have you believed the way to be public? 4 years .....

3. How wide is the way? Approx 2 metres .....

4. Have you used the above way? Yes / ~~No~~ [delete as appropriate]

If so:

4.1. During which years? 2014 - Present .....

4.2. How many times a year? 20 .....

4.3. Were you travelling the whole length of the route? Yes .....

4.4. Where were you going from and to? Home to child's nursery .....

4.5. For what purpose? [e.g. business, pleasure, work] to pick up child .....

4.6. By what means? (e.g. on foot, on horseback, with a vehicle) on foot .....

4.7. Were you using the route as a member of an organised group?

~~Yes~~ / No [delete as appropriate]

5. Has the way always run over the same route or has it been diverted at any time?

Occasional minor diversions if football is being played

If it has been diverted, give the details and dates:

6. Have there to your knowledge ever been on the way at any time (even if for a brief period) any:

6.1. Stiles? [state location] NO

6.2. Gates? [state if locked] NO

6.3. Notices? [e.g. saying "Private", "No Road", "No thoroughfare", "Trespassers will be prosecuted" or "This is not a Right of Way"? - if, YES what did they say?] No

6.4. Other obstructions? [state nature and location]

No

7. Who owns the land crossed by this route?

Bristol City Council

8. Were you working for any owner or occupier of the land crossed by the way at the time when you used it, or were you then a tenant of any such owner?

~~Yes~~ / No [delete as appropriate]

If so:

8.1. Give particulars and dates: N/A

8.2. Say whether the owner or occupier ever gave you instructions as to the use of the way by the public and, if so, what the instructions were:

N/A

9. Have you ever obtained permission to use this route?

~~Yes~~ / No [delete as appropriate]

9.1. If so from whom?

9.2. When?

10. Have you ever been stopped or turned back when using the way, or do you know of anyone else having been prevented from using it?

~~Yes~~ / No [delete as appropriate]

10.1. If yes, give dates and particulars: .....

11. Has anyone ever told you the route was not public? ~~Yes~~ / No [delete as appropriate]

11.1. If yes, give dates and particulars: .....

12. Did an owner or tenant of the land crossed by the way, or anyone in his or her employment ever tell you that it was not public? ~~Yes~~ / No [delete as appropriate]

12.1. If yes, give dates and particulars: .....

13. Do you believe the owner or occupier was aware that the public were using the way? Yes / ~~No~~ [delete as appropriate]

13.1. If yes, why? .....

14. Have you ever enjoyed a private right along the route in question? For example, due to your ownership of land or property nearby.

15. Do you know of anyone else who has used the route? If YES, please give names and addresses.

Yes, other residents of the area

16. Please give any further particulars/relevant information:

**DECLARATION**

I am / I am not [delete as appropriate] willing to attend a hearing, public inquiry or court to give evidence of this matter, should this prove to be necessary.

I hereby certify that to the best of my knowledge and belief the facts that I have stated are true.

Signed: [Redacted] Dated: 19/06/18

Print Name: [Redacted]

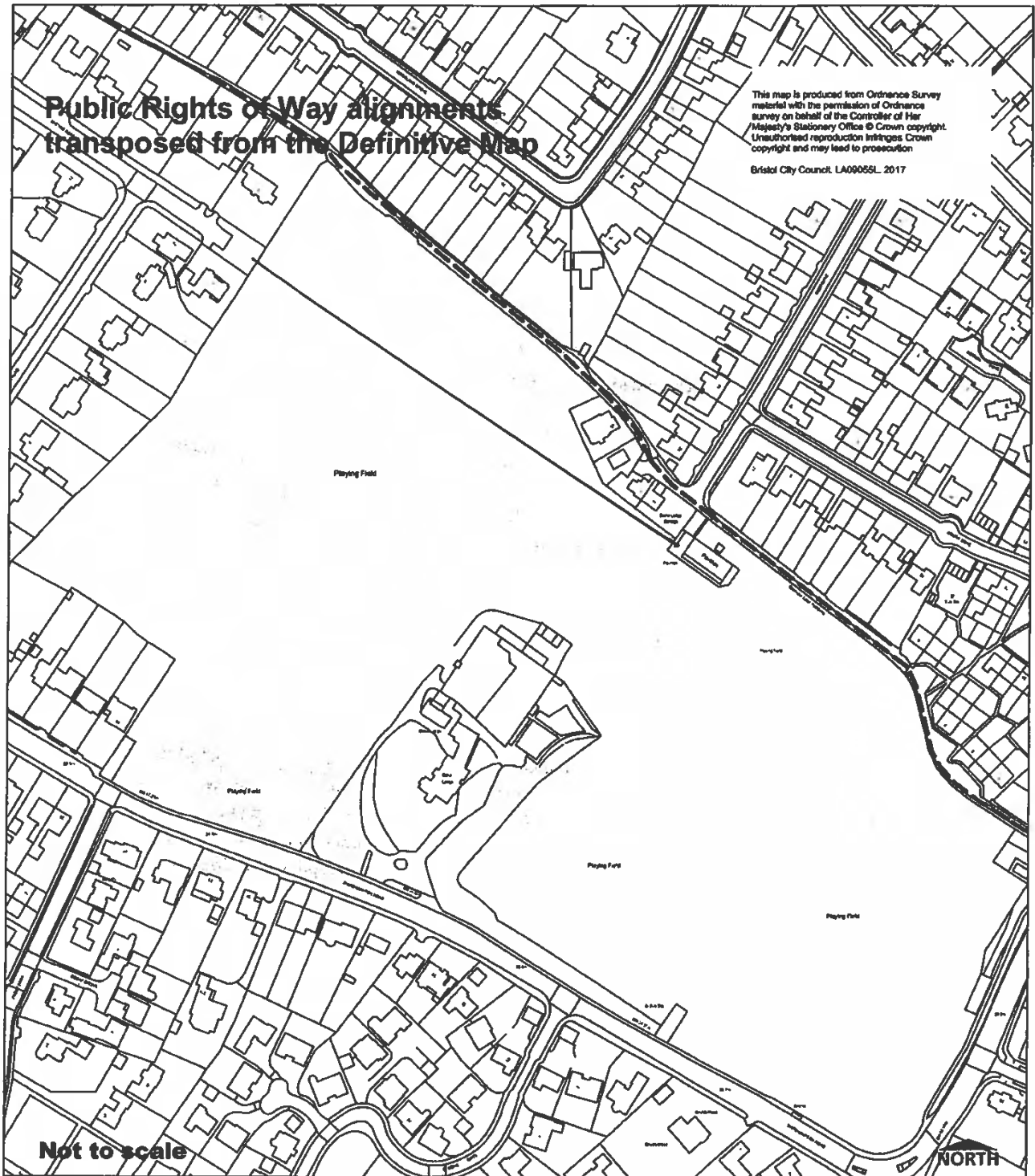
NOTE: PLEASE REMEMBER TO MARK CLEARLY AND PRECISELY THE ROUTE OF THE CLAIMED PUBLIC RIGHT OF WAY ON THE ATTACHED MAP.

If appropriate, signature of person taking this statement:

Signed: ..... Dated: .....

**Public Rights of Way alignments  
transposed from the Definitive Map**

This map is produced from Ordnance Survey material with the permission of Ordnance Survey on behalf of the Controller of Her Majesty's Stationery Office © Crown copyright. Unauthorised reproduction infringes Crown copyright and may lead to prosecution  
Bristol City Council LA00055L 2017



Please mark the route clearly above, and then sign and date below.

[Redacted signature]

19/06/18

Please return your completed form to the coordinator of this claim or:  
Public Rights of Way Officer,  
Transport Service,  
Bristol City Council,  
P.O. Box 3176  
Bristol  
BS3 9FS



**Public Rights of Way Evidence Form - Form 7**  
**APPLICATION FOR MODIFICATION OF THE DEFINITIVE MAP AND STATEMENT**  
**Wildlife and Countryside Act 1981**



NOTES FOR GUIDANCE PROVIDED WITH THIS FORM - PLEASE READ CAREFULLY

Note: The object of this enquiry is to reach the truth of the matter. You are asked to answer the questions as fully as possible and not keep back any information whether for or against the proposed modification. The information will be used to assist in establishing the status of the way. The information will become public and may be tested by way of cross examination at any Inquiry. Your evidence will be available to the public 3 days prior to the relevant Public Rights of Way and Green's Committee meeting of the City Council.

Full Name: [REDACTED] Tel No: (day) [REDACTED]  
 Date of Birth: 15.08.1973 Tell No: (eve) [REDACTED]  
 Address: [REDACTED] The Gessent Occupation: Receptionist  
 Sea Mills, Bristol, BS9 2JR E-mail: [REDACTED]

1. Path Details:  
 1.1. Locality: Stoke Lodge, Stone Bishop

1.2. Believed Status of Path: footpath / ~~bridleway~~ / ~~restricted byway~~ [delete as appropriate]

1.3. Description of Path: Please indicate route CLEARLY and PRECISELY on the attached map

From: Cheyne Road  
 To: West Dene

If necessary, continue your answers on a separate sheet of paper.

2. Do you believe the way to be public?  Yes /  No [delete as appropriate]

2.1. Upon what information do you base your belief?

I...and everybody I know and grew up with, have used this path...  
 freely for our entire lives.

2.2. For how many years have you believed the way to be public? In excess of 44 years

3. How wide is the way? 2 metres

4. Have you used the above way?  Yes /  No [delete as appropriate]

If so:

4.1. During which years? 1980 until presently

4.2. How many times a year? 50+ times 1980-2009, 20+ times 2009-present

4.3. Were you travelling the whole length of the route? Yes

4.4. Where were you going from and to? From home to Stone Lane shops

4.5. For what purpose? [e.g. business, pleasure, work] Pleasure

4.6. By what means? (e.g. on foot, on horseback, with a vehicle) On foot

4.7. Were you using the route as a member of an organised group?

~~Yes~~ / No [delete as appropriate]

5. Has the way always run over the same route or has it been diverted at any time?

Always the same route, avoiding football matches if necessary.

If it has been diverted, give the details and dates: .....

6. Have there to your knowledge ever been on the way at any time (even if for a brief period) any:

6.1. Stiles? [state location] No

6.2. Gates? [state if locked] No

6.3. Notices? [e.g. saying "Private", "No Road", "No thoroughfare", "Trespassers will be prosecuted" or "This is not a Right of Way"? - if, YES what did they say?] Not since 1996

6.4. Other obstructions? [state nature and location]

7. Who owns the land crossed by this route?

Bristol City Council

8. Were you working for any owner or occupier of the land crossed by the way at the time when you used it, or were you then a tenant of any such owner?

~~Yes~~ / No [delete as appropriate]

If so:

8.1. Give particulars and dates: .....

8.2. Say whether the owner or occupier ever gave you instructions as to the use of the way by the public and, if so, what the instructions were:

9. Have you ever obtained permission to use this route?

~~Yes~~ / No [delete as appropriate]

9.1. If so from whom? .....

9.2. When? .....

10. Have you ever been stopped or turned back when using the way, or do you know of anyone else having been prevented from using it?

~~Yes~~ / No [delete as appropriate]

10.1. If yes, give dates and particulars: .....

11. Has anyone ever told you the route was not public?  Yes /  No [delete as appropriate]

11.1. If yes, give dates and particulars: .....

12. Did an owner or tenant of the land crossed by the way, or anyone in his or her employment ever tell you that it was not public?  Yes /  No [delete as appropriate]

12.1. If yes, give dates and particulars: .....

13. Do you believe the owner or occupier was aware that the public were using the way?  Yes /  No [delete as appropriate]

13.1. If yes, why? Access open at all times

14. Have you ever enjoyed a private right along the route in question? For example, due to your ownership of land or property nearby.  
n/a

15. Do you know of anyone else who has used the route? If YES, please give names and addresses.  
Numerous other residents of the surrounding area

16. Please give any further particulars/relevant information:  
.....  
.....  
.....

**DECLARATION**

I am / I am not [delete as appropriate] willing to attend a hearing, public inquiry or court to give evidence of this matter, should this prove to be necessary.

I hereby certify that to the best of my knowledge and belief the facts that I have stated are true.

Signed: [Redacted] Dated: 24.6.18

Print Name: [Redacted]

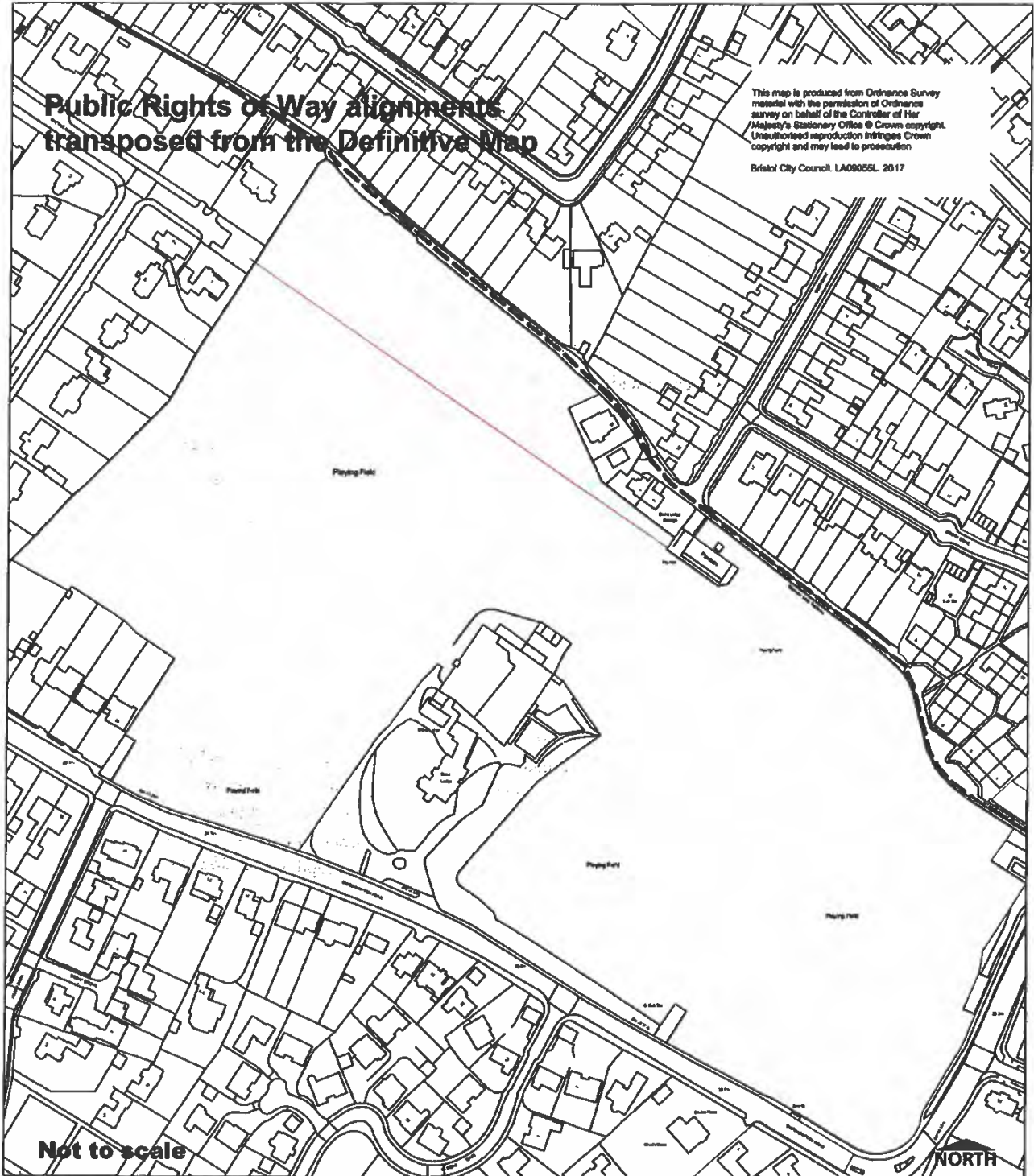
NOTE: PLEASE REMEMBER TO MARK CLEARLY AND PRECISELY THE ROUTE OF THE CLAIMED PUBLIC RIGHT OF WAY ON THE ATTACHED MAP.

If appropriate, signature of person taking this statement:

Signed: ..... Dated: .....

**Public Rights of Way alignments  
transposed from the Definitive Map**

This map is produced from Ordnance Survey  
material with the permission of Ordnance  
survey on behalf of the Controller of Her  
Majesty's Stationary Office © Crown copyright.  
Unauthorised reproduction infringes Crown  
copyright and may lead to prosecution  
Bristol City Council, LA00055L, 2017



Please mark the route clearly above, and then sign and date below.

\_\_\_\_\_

24.6.18

Please return your completed form to the coordinator of this claim or:  
Public Rights of Way Officer,  
Transport Service,  
Bristol City Council,  
P.O. Box 3176  
Bristol  
BS3 9FS



**Public Rights of Way alignments  
transposed from the Definitive Map**



The map is produced from Ordnance Survey material with the permission of Ordnance Survey on behalf of the Controller of Her Majesty's Stationery Office. Crown copyright. Unauthorised reproduction infringes Crown copyright and may lead to prosecution.  
Bristol City Council, LA090554, 2017

Not to scale

Please mark the route clearly above, and then sign and date below.

8.4.18

Please return your completed form to the coordinator of this claim or:  
Public Rights of Way Officer,  
Transport Service,  
Bristol City Council,  
P. O. Box 3176  
Bristol  
BS3 9FS



**Public Rights of Way Evidence Form - Form 7  
APPLICATION FOR MODIFICATION OF THE DEFINITIVE MAP AND STATEMENT  
Wildlife and Countryside Act 1981**

NOTES FOR GUIDANCE PROVIDED WITH THIS FORM - PLEASE READ CAREFULLY

Note: The object of this enquiry is to reach the truth of the matter. You are asked to answer the questions as fully as possible and not keep back any information whether for or against the proposed modification. The information will be used to assist in establishing the status of the way. The information will become public and may be tested by way of cross examination at any inquiry. Your evidence will be available to the public 3 days prior to the relevant Public Rights of Way and Green's Committee meeting of the City Council.

Full Name: [redacted] Tel No: (day) [redacted]

Date of Birth: 25/10/38 Tel No: (eve) [redacted]

Address: [redacted] Occupation: Retired

Stake: Dishap BS9 2LS E-mail: [redacted]

1. Path Details: Stoke Lodge, Stoke BS4 0D

1.1. Locality: [redacted]

1.2. Believed Status of Path: (footpath) / bridleway / restricted byway [delete as appropriate]

1.3. Description of Path: Please indicate route CLEARLY and PRECISELY on the attached map

From: Chayne Rd to West Dene / Chayne Rd to Tony's Lane

To: Route 1 / Route 2

If necessary, continue your answers on a separate sheet of paper.

2. Do you believe the way to be public? YES [checked] [delete as appropriate]

2.1. Upon what information do you base your belief? UPON many years of using the field myself

2.2. For how many years have you believed the way to be public? 55

3. How wide is the way? 2-3 meters

4. Have you used the above way? YES [checked] [delete as appropriate]

If so: 4.1. During which years? From 1965 to present

4.2. How many times a year? Every day until very recently

4.3. Where were you going from and to? Dog walking

4.4. For what purpose? [e.g. business, pleasure, work] Pleasure

4.5. By what means? [e.g. on foot, on horseback, with a vehicle] Foot



4.7. Were you using the route as a member of an organised group?  No [delete as appropriate]

5. Has the way always run over the same route or has it been diverted at any time? *Diverted which makes occurred*

If it has been diverted, give the details and dates: .....

6. Have there to your knowledge ever been on the way at any time (even if for a brief period) any:

6.1. Stiles? [state location] ..... *No*

6.2. Gates? [state if locked] ..... *No*

6.3. Notices? [e.g. saying "Private", "No Road", "No thoroughfare", "Trespassers will be prosecuted" or "This is not a Right of Way"? - if, YES what did they say?] ..... *No*

6.4. Other obstructions? [state nature and location] .....

7. Who owns the land crossed by this route? *No*

..... *Bristol City Council*

8. Were you working for any owner or occupier of the land crossed by the way at the time when you used it, or were you then a tenant of any such owner?  No [delete as appropriate]

If so:

8.1. Give particulars and dates: .....

8.2. Say whether the owner or occupier ever gave you instructions as to the use of the way by the public and, if so, what the instructions were: .....

9. Have you ever obtained permission to use this route?  No [delete as appropriate]

9.1. If so from whom? .....

9.2. When? .....

10. Have you ever been stopped or turned back when using the way, or do you know of anyone else having been prevented from using it?  No [delete as appropriate]

10.1. If yes, give dates and particulars: .....

11. Has anyone ever told you the route was not public?  No [delete as appropriate]

11.1. If yes, give dates and particulars: .....

12. Did an owner or tenant of the land crossed by the way, or anyone in his or her employment ever tell you that it was not public?  No [delete as appropriate]

12.1. If yes, give dates and particulars: .....

13. Do you believe the owner or occupier was aware that the public were using the way?  Yes /  No [delete as appropriate]

13.1. If yes, why? *Dog waste disposal bins were installed*

14. Have you ever enjoyed a private right along the route in question? For example, due to your ownership of land or property nearby. *No*

15. Do you know of anyone else who has used the route? If YES, please give names and addresses. *Many people see other forms*

16. Please give any further particulars/relevant information:

*I have been using this field for several recreational purposes since the 1950's. It would be devastating for myself and others to lose access to this beautiful space. We've lost so many trees and about to buildings.*

**DECLARATION**

I am / I am not [delete as appropriate] willing to attend a hearing, public inquiry or court to give evidence of this matter, should this prove to be necessary.

I hereby certify that to the best of my knowledge and belief the facts that I have stated are true.

Signed: *[Redacted]* Dated: *8 4 18*

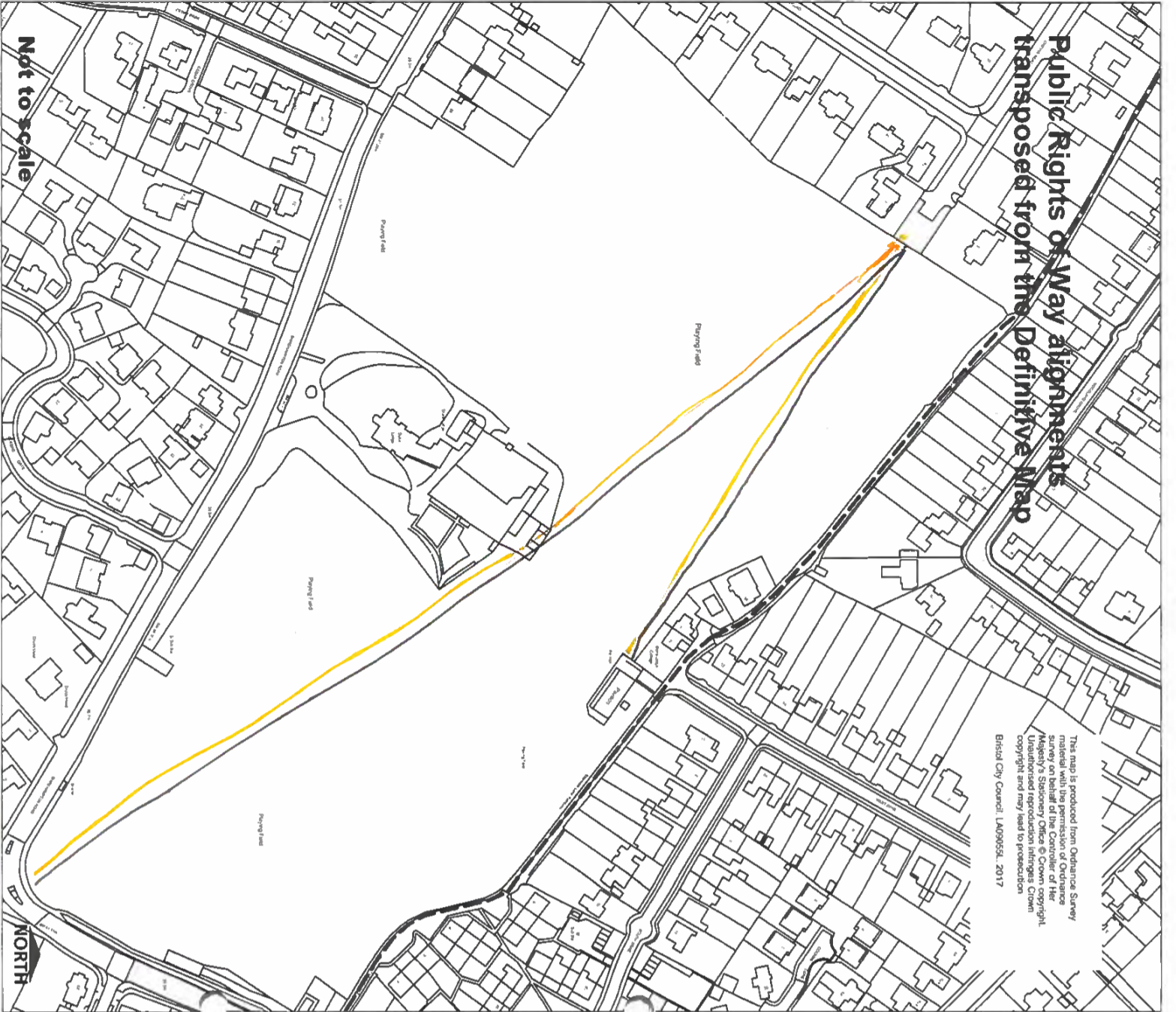
Print Name: *[Redacted]*

NOTE: PLEASE REMEMBER TO MARK CLEARLY AND PRECISELY THE ROUTE OF THE CLAIMED PUBLIC RIGHT OF WAY ON THE ATTACHED MAP.

If appropriate, signature of person taking this statement:

Signed: ..... Dated: .....

**Public Rights of Way alignments  
transposed from the Definitive Map**



Please mark the route clearly above, and then sign and date below.  
 [Redacted] *PM April 2018*

Please return your completed form to the coordinator of this claim or:  
 Public Rights of Way Officer,  
 Transport Service,  
 Bristol City Council,  
 P. O. Box 3176  
 Bristol  
 BS3 9FS



**Public Rights of Way Evidence Form - Form 7  
 APPLICATION FOR MODIFICATION OF THE DEFINITIVE MAP AND STATEMENT  
 Wildlife and Countryside Act 1981**

**NOTES FOR GUIDANCE PROVIDED WITH THIS FORM - PLEASE READ CAREFULLY**

Note: The object of this enquiry is to reach the truth of the matter. You are asked to answer the questions as fully as possible and not keep back any information whether for or against the proposed modification. The information will be used to assist in establishing the status of the way. The information will become public and may be tested by way of cross examination at any inquiry. Your evidence will be available to the public 3 days prior to the relevant Public Rights of Way and Green's Committee meeting of the City Council.

Full Name: [Redacted] Tel No: (day) [Redacted]  
 Date of Birth: *24/11/53* Tel No: (eve) [Redacted]  
 Address: *Cheyne Rd* Occupation: *Parishout Psychoput*  
*BS9 2D 4* E-mail: [Redacted]

1. Path Details:  
 1.1. Locality: *Cheyne Road, Turpin Stoke Lodge Parklands*  
 1.2. Believed Status of Path: *footpath / bridleway / restricted byway* [delete as appropriate]

1.3. Description of Path: Please indicate route CLEARLY and PRECISELY on the attached map  
 From: *Cheyne Road to*  
 To: *Stoke Bicknole & Westbury Village*  
 If necessary, continue your answers on a separate sheet of paper.  
 2. Do you believe the way to be public?  Yes [delete as appropriate]

2.1. Upon what information do you base your belief?  
*I have used it for 5 years and my very elderly neighbours say they have with their families used it for 70 years.*

2.2. For how many years have you believed the way to be public? *70 years according to what I am told.*

3. How wide is the way? .....  
 4. Have you used the above way?  Yes [delete as appropriate]

If so:  
 4.1. During which years? *20*

4.2. How many times a year? *At least twice a week, all year*  
 4.3. Were you travelling the whole length of the route? *yes*

4.4. Where were you going from and to? *Cheyne Rd to Westbury Village or Stokehill*

4.5. For what purpose? [e.g. business, pleasure, work] *business / work*  
 4.6. By what means? [e.g. on foot, on horseback, with a vehicle] *on foot*



4.7. Were you using the route as a member of an organised group?  Yes /  No [delete as appropriate]

5. Has the way always run over the same route or has it been diverted at any time? *Always been accessible, but children playing thru left them*  
If it has been diverted, give the details and dates: *N/A*

6. Have there to your knowledge ever been on the way at any time (even if for a brief period) any:

6.1. Stiles? [state location] *None*

6.2. Gates? [state if locked] *None*

6.3. Notices? [e.g. saying "Private", "No Road", "No thoroughfare", "Trespassers will be prosecuted" or "This is not a Right of Way"? - if YES what did they say?] *None*

6.4. Other obstructions? [state nature and location]

7. Who owns the land crossed by this route? *N/A*

*Bristol City Council*

8. Were you working for any owner or occupier of the land crossed by the way at the time when you used it, or were you then a tenant of any such owner?  Yes /  No [delete as appropriate]

If so: 8.1. Give particulars and dates: *N/A*

8.2. Say whether the owner or occupier ever gave you instructions as to the use of the way by the public and, if so, what the instructions were: *N/A*

9. Have you ever obtained permission to use this route?  Yes /  No [delete as appropriate]

9.1. If so from whom? *N/A*

9.2. When? *N/A*

10. Have you ever been stopped or turned back when using the way, or do you know of anyone else having been prevented from using it?  Yes /  No [delete as appropriate]

10.1. If yes, give dates and particulars: *N/A*

11. Has anyone ever told you the route was not public?  Yes /  No [delete as appropriate]

11.1. If yes, give dates and particulars: *N/A*

12. Did an owner or tenant of the land crossed by the way, or anyone in his or her employment ever tell you that it was not public?  Yes /  No [delete as appropriate]

12.1. If yes, give dates and particulars: *N/A*

13. Do you believe the owner or occupier was aware that the public were using the way?  Yes /  No [delete as appropriate]

13.1. If yes, why? *Because at anytime of day you will see people carrying the*

14. Have you ever enjoyed a private right along the route in question? For example, due to your ownership of land or property nearby. *Yes I own CHEYNE ROAD & the Road to the center of the road at the site*

15. Do you know of anyone else who has used the route? If YES, please give names and addresses. *I do have data collection phone home from doing this - Residents in Stone Puddock Road Stonehouse Road CHEYNE ROAD Sell Road Lane*

16. Please give any further particulars/relevant information:

**DECLARATION**

I am / I am not [delete as appropriate] willing to attend a hearing, public inquiry or court to give evidence of this matter, should this prove to be necessary.

I hereby certify that to the best of my knowledge and belief the facts that I have stated are true.

Signed: *[Redacted]* Dated: *[Redacted]*

Print Name: *[Redacted]*

NOTE: PLEASE REMEMBER TO MARK CLEARLY AND PRECISELY THE ROUTE OF THE CLAIMED PUBLIC RIGHT OF WAY ON THE ATTACHED MAP

If appropriate, signature of person taking this statement: Signed: *[Redacted]* Dated: *[Redacted]*

**Public Rights of Way alignments  
transposed from the Definitive Map**



This map produced from Ordnance Survey material with the permission of Ordnance Survey on behalf of the Controller of Her Majesty's Stationery Office. Crown Copyright. Bristol City Council LA09055L 2017

**Public Rights of Way Evidence Form - Form 7  
APPLICATION FOR MODIFICATION OF THE DEFINITIVE MAP AND STATEMENT  
Wildlife and Countryside Act 1981**



**NOTES FOR GUIDANCE PROVIDED WITH THIS FORM - PLEASE READ CAREFULLY**

Note: The object of this enquiry is to reach the truth of the matter. You are asked to answer the questions as fully as possible and not keep back any information whether for or against the proposed modification. The information will be used to assist in establishing the status of the way. The information will become public and may be tested by way of cross examination at any inquiry. Your evidence will be available to the public 3 days prior to the relevant Public Rights of Way and Green's Committee meeting of the City Council.

Full Name: [REDACTED] Tel No. (day): [REDACTED]  
 Date of Birth: 27.09.1933 Tell No. (eve): SAME  
 Address: MARINERS DRIVE Occupation: RETIRED CHARITABLE SURVEYOR  
 STONE BISHOP BS9 1AQ E-mail: [REDACTED]

1. Path Details:  
 1.1. Locality: GREENE RD TO BRUARD HILL TO WEST DEAN TO STONE BISHOP  
 1.2. Believed Status of Path: footpath / bridleway / restricted byway [delete as appropriate] GREENE LANE

1.3. Description of Path: Please indicate route CLEARLY and PRECISELY on the attached map  
 From: SEE PLAN RETURNED  
 To: [REDACTED]  
 If necessary, continue your answers on a separate sheet of paper.  
 2. Do you believe the way to be public?  Yes  No [delete as appropriate]

2.1. Upon what information do you base your belief?  
 PERSONAL USE SINCE 1946 NECESSARY PEAKING STREET  
 AS STONE BISHOP DOG WALKING ETC TO YEARS MINIMUM

2.2. For how many years have you believed the way to be public? 70 YEARS MINIMUM  
 3. How wide is the way? ?  
 4. Have you used the above way?  Yes  No [delete as appropriate]

If so:  
 4.1. During which years? 1946-2018  
 4.2. How many times a year? CONSTANTLY

4.3. Were you travelling the whole length of the route? YES  
 4.4. Where were you going from and to? DRUID HILL TO GREENE LANE TO GREENE LANE (WHERE I LIVE)  
 4.5. For what purpose? (e.g. business, pleasure, work) PLEASURE

4.6. By what means? (e.g. on foot, on horseback, with a vehicle) ON FOOT

Please mark the route clearly above, and then sign and date below.

26.4.18  
 Public Rights of Way Officer, Assoc. LIVES  
 Transport Service,  
 Bristol City Council,  
 P. O. Box 3176  
 Bristol  
 BS3 9FS



4.7. Were you using the route as a member of an organised group?  Yes /  No [delete as appropriate]

5. Has the way always run over the same route or has it been diverted at any time?  YES *Route's Take Same*

If it has been diverted, give the details and dates:  No

6. Have there to your knowledge ever been on the way at any time (even if for a brief period) any:

6.1. Stiles? [state location]  No

6.2. Gates? [state if locked]  No

6.3. Notices? [e.g. saying "Private", "No Road", "No thoroughfare", "Trespassers will be prosecuted" or "This is not a Right of Way"? - if, YES what did they say?]  No

6.4. Other obstructions? [state nature and location]  No

7. Who owns the land crossed by this route? *Rural Council*

8. Were you working for any owner or occupier of the land crossed by the way at the time when you used it, or were you then a tenant of any such owner?  Yes /  No [delete as appropriate]

If so:  
8.1. Give particulars and dates:  No

8.2. Say whether the owner or occupier ever gave you instructions as to the use of the way by the public and, if so, what the instructions were:  No

9. Have you ever obtained permission to use this route?  Yes /  No [delete as appropriate]

9.1. If so from whom?  No

9.2. When?  No

10. Have you ever been stopped or turned back when using the way, or do you know of anyone else having been prevented from using it?  Yes /  No [delete as appropriate]

10.1. If yes, give dates and particulars: .....

11. Has anyone ever told you the route was not public?  Yes /  No [delete as appropriate]

11.1. If yes, give dates and particulars: .....

12. Did an owner or tenant of the land crossed by the way, or anyone in his or her employment ever tell you that it was not public?  Yes /  No [delete as appropriate]

12.1. If yes, give dates and particulars: .....

13. Do you believe the owner or occupier was aware that the public were using the way?  Yes /  No [delete as appropriate]

13.1. If yes, why? .....

14. Have you ever enjoyed a private right along the route in question? For example, due to your ownership of land or property nearby.  No

15. Do you know of anyone else who has used the route? If YES, please give names and addresses. *Mary Anne Chickens, Mrs. Evans etc*


16. Please give any further particulars/relevant information: .....

**DECLARATION**

I am / I am not [delete as appropriate] willing to attend a hearing, public inquiry or court to give evidence of this matter, should this prove to be necessary.

I hereby certify that to the best of my knowledge and belief the facts that I have stated are true.

Signed:  Dated: *26/4/18*

Print Name:  Dated: .....

NOTE: PLEASE REMEMBER TO MARK CLEARLY AND PRECISELY THE ROUTE OF THE CLAIMED PUBLIC RIGHT OF WAY ON THE ATTACHED MAP. If appropriate, signature of person taking this statement: Signed: *D. Evans* Dated: *26/4/18*

**Public Rights of Way Evidence Form - Form 7**  
**APPLICATION FOR MODIFICATION OF THE DEFINITIVE MAP AND STATEMENT**  
**Wildlife and Countryside Act 1981**



NOTES FOR GUIDANCE PROVIDED WITH THIS FORM - PLEASE READ CAREFULLY

Note: The object of this enquiry is to reach the truth of the matter. You are asked to answer the questions as fully as possible and not keep back any information whether for or against the proposed modification. The information will be used to assist in establishing the status of the way. The information will become public and may be tested by way of cross examination at any Inquiry. Your evidence will be available to the public 3 days prior to the relevant Public Rights of Way and Green's Committee meeting of the City Council.

Full Name: [REDACTED] Tel No: (day) .....

Date of Birth: 30 JULY 79 Tel No: (eve) .....

Address: [REDACTED] BELBARN RD Occupation: JPHOLSTERER

BS9 8DE E-mail: [REDACTED]

1. Path Details:
  - 1.1. Locality: STOKÉ LODGE PARK
  - 1.2. Believed Status of Path: footpath / ~~bridleway~~ / ~~restricted byway~~ [delete as appropriate]
  - 1.3. Description of Path: Please indicate route CLEARLY and PRECISELY on the attached map  
 From: CHAUNÉ RD STOKÉ LODGE CHEUNÉ RD  
 To: STOKÉ LODGE WEST DENE

If necessary, continue your answers on a separate sheet of paper.

2. Do you believe the way to be public?  Yes / No [delete as appropriate]
  - 2.1. Upon what information do you base your belief?  
 CLEAR OPENINGS IN WALLS / HEDGEROWS  
 WELL TRODDEN WALKWAY ON GROUND

2.2. For how many years have you believed the way to be public? 3

3. How wide is the way? NORMAL FOOTPATH SIZE 3-4 ft.

4. Have you used the above way?  Yes / No [delete as appropriate]

- If so:
- 4.1. During which years? All
  - 4.2. How many times a year? 30-40
  - 4.3. Were you travelling the whole length of the route? YES
  - 4.4. Where were you going from and to? HOME TO STOKÉ HILL POST OFFICE / STOKÉ BISHOP SCHOOL
  - 4.5. For what purpose? [e.g. business, pleasure, work] BUSINESS / WORK
  - 4.6. By what means? (e.g. on foot, on horseback, with a vehicle) FOOT + BIKE

4.7. Were you using the route as a member of an organised group?

Yes /  No [delete as appropriate]

5. Has the way always run over the same route or has it been diverted at any time?

..... SAME ROUTE .....

If it has been diverted, give the details and dates: .....

6. Have there to your knowledge ever been on the way at any time (even if for a brief period) any:

6.1. Stiles? [state location] ..... N/A .....

6.2. Gates? [state if locked] ..... N/A .....

6.3. Notices? [e.g. saying "Private", "No Road", "No thoroughfare", "Trespassers will be prosecuted" or "This is not a Right of Way"? - if, YES what did they say?]

..... 'PRIVATE' ON EDGE OF STONE LODGE CAR PARK .....

6.4. Other obstructions? [state nature and location]

..... N/A .....

7. Who owns the land crossed by this route?

..... BRISTOL COUNCIL .....

8. Were you working for any owner or occupier of the land crossed by the way at the time when you used it, or were you then a tenant of any such owner?

Yes /  No [delete as appropriate]

If so:

8.1. Give particulars and dates: ..... N/A .....

8.2. Say whether the owner or occupier ever gave you instructions as to the use of the way by the public and, if so, what the instructions were:

..... N/A .....

9. Have you ever obtained permission to use this route?

Yes /  No [delete as appropriate]

9.1. If so from whom? .....

9.2. When? .....

10. Have you ever been stopped or turned back when using the way, or do you know of anyone else having been prevented from using it?

Yes /  No [delete as appropriate]

10.1. If yes, give dates and particulars: .....

11. Has anyone ever told you the route was not public?

Yes  No  [delete as appropriate]

11.1. If yes, give dates and particulars: .....

12. Did an owner or tenant of the land crossed by the way, or anyone in his or her employment ever tell you that it was not public?

Yes  No  [delete as appropriate]

12.1. If yes, give dates and particulars: .....

13. Do you believe the owner or occupier was aware that the public were using the way?

Yes / No  [delete as appropriate]

13.1. If yes, why? SO MANY PEOPLE CAN'T BE MISSED!

14. Have you ever enjoyed a private right along the route in question? For example, due to your ownership of land or property nearby.

NO

15. Do you know of anyone else who has used the route?  YES please give names and addresses.

[REDACTED] BELIERCLIFFE RD  
[REDACTED] BELL BARN RD

16. Please give any further particulars/relevant information:

ASSUMED FULL ACCESS TO PARK WHEN PURCHASED OUR HOUSE

**DECLARATION**

I am / ~~am not~~ [delete as appropriate] willing to attend a hearing, public inquiry or court to give evidence of this matter, should this prove to be necessary.

I hereby certify that to the best of my knowledge and belief the facts that I have stated are true.

Signed: [REDACTED]

Dated: 18 APRIL 18

Print Name: [REDACTED]

NOTE: PLEASE REMEMBER TO MARK CLEARLY AND PRECISELY THE ROUTE OF THE CLAIMED PUBLIC RIGHT OF WAY ON THE ATTACHED MAP.

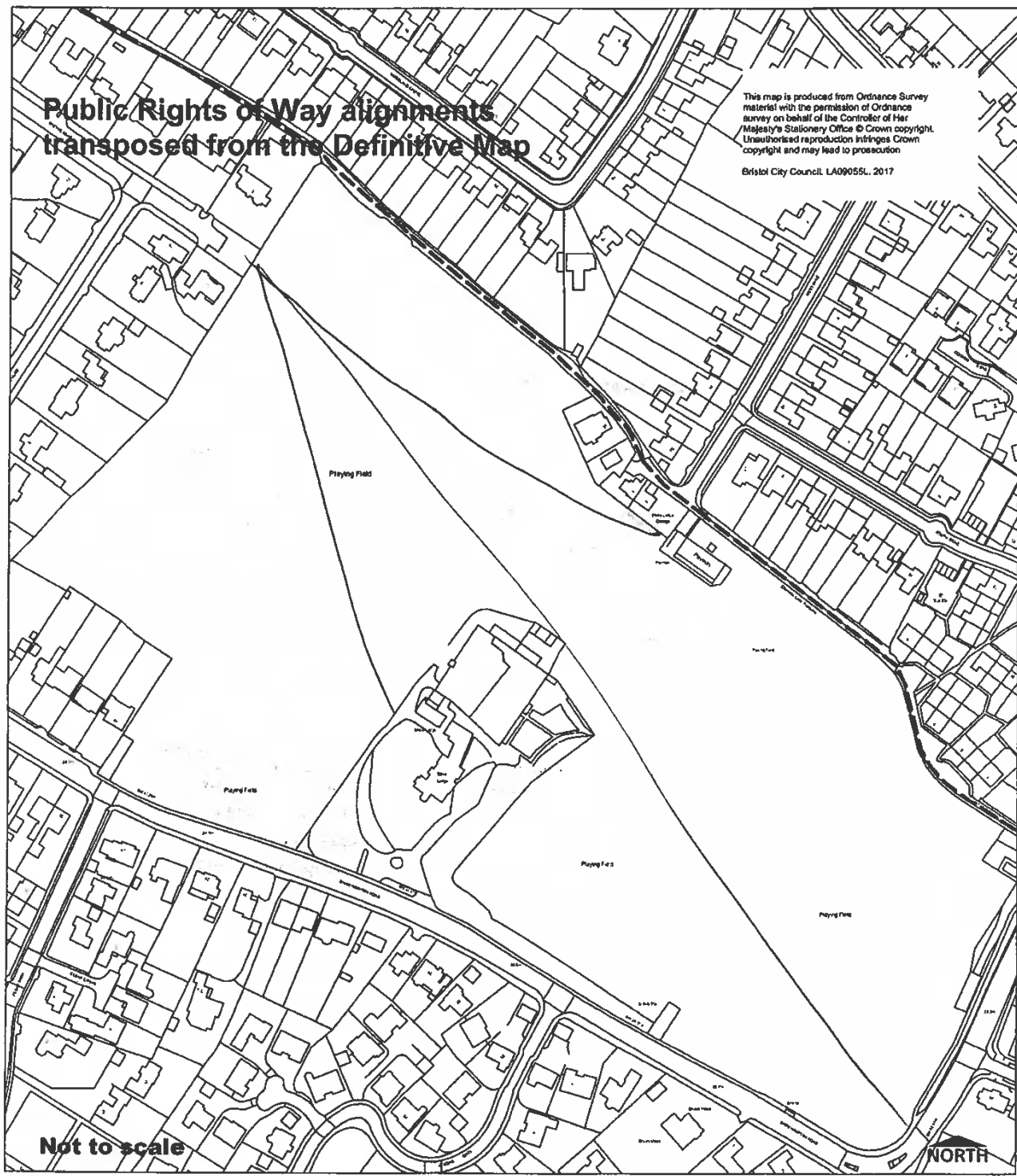
If appropriate, signature of person taking this statement:

Signed: .....

Dated: .....

# Public Rights of Way alignments transposed from the Definitive Map

This map is produced from Ordnance Survey  
material with the permission of Ordnance  
Survey on behalf of the Controller of Her  
Majesty's Stationery Office © Crown copyright.  
Unauthorized reproduction infringes Crown  
copyright and may lead to prosecution  
Bristol City Council. LA09055L. 2017



Not to scale

Please mark the route clearly above, and then sign and date below.

[Redacted signature]

18 APR 18

Please return your completed form to the coordinator of this claim or:  
Public Rights of Way Officer,  
Transport Service,  
Bristol City Council,  
P.O. Box 3176  
Bristol  
BS3 9FS



## **Appendix 6.7**

# **Appendix 7 to the PROW Consultant's Report to Committee**

APPLICATION ROUTE 1

Number	Name	Period of Use	Years Use	Frequency	As of Right	1945	1950	1955	1960	1965	1970	1975	1980	1985	1990	1995	2000	2005	2010	2015	2018	
1		2010 - 2018	8	Monthly	✓																	
2		1997 - 2018	21	Weekly	✓																	
3		1975 - 2018	43	Monthly	✓																	
4		1975 - 2018	43	Monthly	✓																	
5		2017 - 2018	1	Monthly	✓																	
6		2011 - 2018	7	Occasionally	✓																	
7		1980 - 2018	38	Occasionally	✓																	
8		2010 - 2018	8	Monthly	✓																	
9		1998 - 2018	20	Daily	✓																	
10		2002 - 2018	16	Fortnightly	✓																	
11		2002 - 2018	16	Weekly	✓																	
12		1997 - 2018	21	Weekly	✓																	
13		2000 - 2018	18	Monthly	✓																	
14		2000 - 2018	18	Monthly	✓																	
15		2003 - 2018	15	Occasionally	✓																	
16		2012 - 2018	6	Weekly	✓																	
17		2005 - 2018	13	Monthly	✓																	
18		1999 - 2018	19	Monthly	✓																	
19		1980 - 2018	38	Frequently	✓																	
20		1985 - 2018	33	Occasionally	✓																	
21		1991 - 2018	27	Monthly	✓																	
22		1991 - 2009	18	Occasionally	✓																	
23		1971 - 2018	47	Fortnightly	✓																	
24		1989 - 2018	29	Monthly	✓																	
25		1989 - 2018	29	Occasionally	✓																	
26		2013 - 2018	5	Fortnightly	✓																	
27		1998 - 2018	20	Weekly	✓																	
28		1991 - 2018	27	Fortnightly	✓																	
29		1997 - 2009	12	Rarely	✓																	
30		1996 - 2018	22	Daily	✓																	
31		1983 - 2018	35	Rarely	✓																	

Number	Name	Period of Use	Years Use	Frequency	As of Right	1945	1950	1955	1960	1965	1970	1975	1980	1985	1990	1995	2000	2005	2010	2015	2018		
32	[REDACTED]	2007 – 2018	11	Monthly	✓																		
33		2007 – 2018	11	Fortnightly	✓																		
34		1985 – 2018	33	Daily	✓																		
35		1985 – 2018	33	Weekly	✓																		
36		1999 – 2011	12	Fortnightly	✓																		
37		1998 – 2018	20	Daily	✓																		
38		1993 - 2018	25	Monthly	✓																		
39		1991 – 2018	27	Monthly	✓																		
40		1994 – 2018	24	Weekly	✓																		
41		1994 – 2018	24	Fortnightly	✓																		
42		1957 – 2018	61	Monthly	✓																		
43		1997 – 2018	21	Daily	✓																		
44		2007 – 2018	11	Fortnightly	✓																		
45		1973 – 2018	45	Weekly	✓																		
46		1973 – 2018	45	Fortnightly	✓																		
47		1987 – 2018	31	Weekly	✓																		
48		2015 – 2018	3	Weekly	✓																		
49		1965 – 2018	53	Daily	✓																		
50		1949 – 2018	69	Daily	✓																		
51		1969 – 2018	49	Weekly	✓																		
52		1998 – 2018	20	Weekly	✓																		
53		1946 – 2018	72	Frequently	✓																		
54		1960 – 2018	58	Weekly	✓																		
55		2015 – 2018	3	Weekly	✓																		
56		2015 – 2018	3	Weekly	✓																		
57		2012 – 2018	6	Daily/Weekly	✓																		

APPLICATION ROUTE 2

Number	Name	Period of Use	Years Use	Frequency	As of Right	1945	1950	1955	1960	1965	1970	1975	1980	1985	1990	1995	2000	2005	2010	2015	2018		
1	[REDACTED]	2002 - 2018	16	Fortnightly	✓																		
2		1997 - 2018	21	Weekly	✓																		
3		1997 - 2018	21	Fortnightly	✓																		
4		1997 - 2018	21	Weekly	✓																		
5		2010 - 2017	7	Daily	✓																		
6		1981 - 2018	37	Monthly	✓																		
7		1997 - 2018	21	Fortnightly	✓																		
8		1997 - 2018	21	Weekly	✓																		
9		1965 - 2018	53	Weekly	✓																		
10		1997 - 2018	21	Fortnightly	✓																		
11		1972 - 2018	46	Weekly	✓																		
12		1997 - 2018	21	Weekly	✓																		
13		1978 - 2018	40	Monthly	✓																		
14		1981 - 2018	37	Monthly	✓																		
15		1978 - 2018	40	Monthly	✓																		
16		1988 - 2010	22	Annually	✓																		
17		1972 - 2018	46	Monthly	✓																		
18		1997 - 2018	21	Weekly	✓																		
19		1997 - 2018	21	Weekly	✓																		
20		2014 - 2018	4	Fortnightly	✓																		
21		2000 - 2018	18	Weekly	✓																		
22		1980 - 2018	38	Monthly	✓																		
23		2004 - 2018	14	Weekly	✓																		
24		1995 - 2018	23	Weekly	✓																		
25		1979 - 2018	39	Fortnightly	✓																		
26		1992 - 2018	26	Weekly	✓																		
27		2008 - 2018	10	Daily	✓																		
28		2008 - 2018	10	Daily	✓																		
29		1997 - 2018	21	Regularly	✓																		
30		1990 - 2018	28	Weekly	✓																		
31		2015 - 2018	3	Daily	✓																		

Number	Name	Period of Use	Years Use	Frequency	As of Right	1945	1950	1955	1960	1965	1970	1975	1980	1985	1990	1995	2000	2005	2010	2015	2018		
32	[REDACTED]	1997 – 2018	21	Daily	✓																		
33		1998 – 2018	20	Weekly	✓																		
34		1991 – 2018	27	Weekly	✓																		
35		1977 – 2018	41	Daily	✓																		
36		1977 – 2018	41	Daily	✓																		
37		1992 – 2018	26	Weekly	✓																		
38		1977 – 2018	41	Weekly	✓																		
39		1983 – 2018	35	Weekly	✓																		

APPLICATION ROUTE 3

Number	Name	Period of Use	Years Use	Frequency	As of Right	1945	1950	1955	1960	1965	1970	1975	1980	1985	1990	1995	2000	2005	2010	2015	2018			
1	[REDACTED]	1994 – 2010	16	Weekly	✓																			
2		1994 – 2018	24	Daily	✓																			
3		1997 – 2018	21	Fortnightly	✓																			
4		2005 – 2018	3	Fortnightly	✓																			
5		2005 – 2018	13	Fortnightly	✓																			
6		2005 – 2018	38	Fortnightly	✓																			
7		2008 – 2010	2	Daily	✓																			
8		1983 - 2018	35	Monthly	✓																			
9		1991 – 2018	27	Monthly	✓																			
10		1993 – 2018	24	Regularly	✓																			
11		1985 – 2018	33	Monthly	✓																			
12		1996 – 2018	22	Monthly	✓																			
13		2015 – 2018	3	Weekly	✓																			
14		1960 – 2018	58	Weekly	✓																			
15		No data			Weekly	✓																		
16		2015 – 2018	3	Weekly	✓																			
17		2012 – 2018	6	Weekly	✓																			
18		1982 – 2018	36	Weekly	✓																			
19		2010 – 2018	8	Weekly	✓																			
20		2002 – 2018	16	Monthly	✓																			
21		1968 – 2018	50	Fortnightly	✓																			
22		2013 – 2018	5	Weekly	✓																			
23		2015 – 2018	3	Weekly	✓																			
24		2014 – 2018	4	Fortnightly	✓																			
25		2012 – 2018	6	Weekly	✓																			

APPLICATION ROUTE 4

Number	Name	Period of Use	Years Use	Frequency	As of Right	1945	1950	1955	1960	1965	1970	1975	1980	1985	1990	1995	2000	2005	2010	2015	2018		
1	[REDACTED]	1993 - 2016	23	Fortnightly	✓																		
2		1989 - 2018	29	Weekly	✓																		
3		1969 - 2018	49	Weekly	✓																		
4		2006 - 2018	12	Daily	✓																		
5		2006 - 2018	12	Weekly	✓																		
6		1984 - 2018	34	Weekly	✓																		
7		1997 - 2018	21	Weekly	✓																		
8		1981 - 2018	37	Fortnightly	✓																		
9		1989 - 2018	29	Weekly	✓																		
10		1997 - 2018	21	Weekly	✓																		
11		1965 - 2018	53	Daily	✓																		
12		1997 - 2018	21	Weekly	✓																		
13		1972 - 2018	46	Twice weekly	✓																		
14		1999 - 2011	12	Weekly	✓																		
15		1999 - 2011	12	Twice weekly	✓																		
16		1984 - 2006	22	Weekly	✓																		
17		2005 - 2018	13	Weekly	✓																		
18		2005 - 2018	13	Monthly	✓																		
19		1980 - 2018	38	Fortnightly	✓																		
20		2007 - 2018	11	Twice weekly	✓																		
21		1987 - 2018	31	Weekly	✓																		
22		1965 - 2018	53	Daily	✓																		
23		1998 - 2018	20	Twice weekly	✓																		
24		1946 - 2018	72	Regularly	✓																		
25		No data			Weekly	✓																	
26		2004 - 2018	14	Weekly	✓																		
27		1990 - 2018	28	Twice weekly	✓																		
28		1990 - 2018	28	Twice Weekly	✓																		
29		2008 - 2018	10	Daily	✓																		
30		2008 - 2018	10	Daily	✓																		
31		1997 - 2018	21	Frequently	✓																		

Number	Name	Period of Use	Years Use	Frequency	As of Right	1945	1950	1955	1960	1965	1970	1975	1980	1985	1990	1995	2000	2005	2010	2015	2018	
32		2014 – 2018	4	Fortnightly	✓																	
33		1980 – 2018	38	Weekly	✓																	
34		1990 – 2018	28	Daily	✓																	

## **Appendix 6.8**

# **Appendix 8 to the PROW Consultant's Report to Committee**

APPLICATION BY MR DAVID MAYER TO REGISTER LAND KNOWN AS STOKE LODGE  
PLAYING FIELD, SHIREHAMPTON ROAD, BRISTOL, AS A NEW TOWN OR VILLAGE  
GREEN

**REPORT**

**Preliminary**

1. Bristol City Council is the statutory body charged by statute with maintaining the register of village greens. It has asked me to advise it whether land within its area known as Stoke Lodge Playing Field should be registered as a town or village green. I am a barrister in private practice with expertise in the law of town and village greens. In this capacity, I have often advised registration authorities and have often acted on their behalf as an Inspector, holding a public inquiry into an application before reporting and making a recommendation. I have also often advised and acted for applicants who have sought to register land as a town or village green; and for objectors, who have argued that land should not be registered as a town or village green.

**Procedural history**

2. On 7 March 2011, David Mayer on behalf of Save Stoke Lodge Parkland made an application to register land at Stoke Lodge Playing Field/Parkland, Shirehampton Road, Bristol (“the application site”) as a town or village green. Objections to the application were received from Bristol City Council in its capacity as landowner (the First Objector), the University of Bristol (the Second Objector), Rockleaze Rangers Football Club (the Third Objector) and Cotham School (the Fourth Objector). Mr Mayer responded to those objections and subsequently there were further exchanges of representations. In its capacity as registration authority the City Council initially considered that it would be necessary for there to be a non-statutory public inquiry and, on this basis, invited me to hold such an inquiry<sup>1</sup>. In August 2012 I issued draft directions for such an inquiry. However I did observe in those directions that the factual matters in dispute appeared to be limited. This prompted the City Council in its capacity as landowner to suggest that it might not be necessary for there to be a public inquiry or, at least, a full public inquiry and accordingly I explored whether this might indeed be possible.
3. On the basis of a number of concessions made by the objectors as to the issues arising, I advised the City Council as registration authority that it would not be necessary for there to be a public inquiry and that the matter could be determined on the basis of written representations. Further representations were made and on 22 May 2013 I issued a report to the City Council recommending that the land be registered as a town or village green because I considered that the statutory criteria had been met. In particular, I considered that use of the land had been *as of right*; and that an objection based on statutory incompatibility of registration with the statutory purposes for which the land was held fell away in the light of

---

<sup>1</sup> Such inquiries are referred to as “non-statutory” because there is no express power in the town and village green legislation providing for them to be held. However such inquiries have long been considered as appropriate in appropriate cases where registration of land as a town or village green is in dispute: see *R v Suffolk County Council, ex parte Steed* (1995) 70 P & CR 487 at p500 (per Carnwath J (as he then was)) and *R (Whitney) v Commons Commissioners* [2005] QB 282 (CA) (per Arden LJ at paragraphs 26, 28 - 30).

## Original Names Redacted for Publication Purposes

the decision of the Court of Appeal in *R (Newhaven Port and Properties) Limited v East Sussex County Council*<sup>2</sup>. I suggested that that it would be appropriate to give the parties the opportunity to comment on my Report before it was submitted to Committee, and all took the opportunity to do so.

4. Bristol City Council as landowner changed its position on notices and further suggested that there should be a public inquiry in order to hear evidence about notices; for its part, Cotham School suggested that a public inquiry was needed in order to investigate the extent of the use by schools and by sports clubs. Further, once it became likely that there was going to be an appeal in the *Newhaven* case, the City Council further suggested that further consideration of the matter be deferred until the outcome of that appeal was known.
5. I decided that it would be appropriate for further consideration of the matter to be deferred. One possible outcome of the appeal in the *Newhaven* case would have been that it became clear that the application should fail. In these circumstances, of course, I would have advised the registration authority to dismiss the application and there would not have been a need for a public inquiry.
6. The Supreme Court handed down its decision on 25 February 2015<sup>3</sup>. Following submissions from the parties, I decided that on its proper interpretation it did not require the application to be dismissed. In all the circumstances, I decided that it was appropriate for there to be a public inquiry. This would enable evidence to be led on the statutory incompatibility point, as well as in respect of the use of the land and as to the notices. I had at an earlier stage reached the view that it would be appropriate to allow the City Council as landowner to alter its position as regards notices<sup>4</sup>. I held a pre-inquiry meeting on 5 February 2016 and issued directions in respect the public inquiry on 3 March 2016.
7. The public inquiry sat on 20 – 24 June 2016, 27 – 28 June 2016 and 13 July 2016.
8. I first visited the site on 21 February 2013. I visited the site again on 22 June 2016 during the course of the inquiry and finally, after the conclusion of the inquiry, on 14 July 2016. All the visits to the site were accompanied by representatives of the parties. On 14 July 2016 (and after the conclusion of the site visit) I walked around the area by myself; the parties agreed that it was not necessary that they should accompany me.
9. The Applicant represented himself. Bristol City Council as landowner was represented by Leslie Blohm QC. Cotham School was represented by Richard Ground QC and Dr Ashley Bowes, of counsel. Rocklease Rangers FC did not appear and were not represented.

### Introduction

10. The site is a large grassed area of about 20 acres in Stoke Bishop. It “wraps around” a

---

<sup>2</sup>[2014] QB 186 (CA).

<sup>3</sup> [2015] AC 1547 (SC).

<sup>4</sup> My procedural decisions following my Report on 22 May 2013(of which paragraphs 3 to 4 above are a summary) were on 11 September 2013, 30 January 2014, 6 March 2014 and 5 November 2015.

## Original Names Redacted for Publication Purposes

Victorian house, called Stoke Lodge, which is now used as an adult education centre<sup>5</sup>. I set out the history in detail below but in outline the position is that until after the Second World War the house was in private ownership and lived in; and the land which is subject to the application for registration as a town or village green comprised the grounds of the house. After the War the house and grounds were acquired by Bristol City Council. As stated, Stoke Lodge became an adult education centre and the grounds were appropriated to educational use. From time to time proposals were made to build a school on the land but they never came to anything. Accordingly the grounds were laid out as playing fields which were used by schools and sports clubs. There was also use by the public.

11. Local people who want to preserve the land for public access refer to it as “Stoke Lodge Parkland”. Mr Blohm described took issue with this description and certainly there does not seem to be a description of the land in this way until the campaign to preserve public access to it got underway. Nonetheless the land does not represent a typical playing field in that it contains a number of fine trees, not all confined to its edge. It also not entirely flat, and its slightly rolling character adds to its generally attractive appearance. On its northern and western sides it is enclosed by houses, although on its northern side it is separated from those houses by what is evidently an ancient public right of way called Ebenezer Lane. Its southern boundary is formed by Shirehampton Road (and the enclave represented by Stoke Lodge). Its eastern boundary is formed by Parrys Lane. At about the mid point of the northern boundary there is a pavilion, sadly the subject of repeated vandalism. It has been laid out with football and rugby pitches in the winter, and an area for cricket and an athletics track in the summer. The reader will get a feel for how it was laid out winter and summer by looking at two Google aerial photographs which are at **Annex 1**. They date from 14 April 2007 and sometime in 2010.
12. I shall now describe the access points to the land. To understand these, it will be helpful to have available a copy of the plan that was used at the public inquiry and which is **Annex 2**<sup>6</sup>. Immediately to the east of the pavilion is an entrance to the land (access point [3]). There was originally a pedestrian gate here. There is no evidence to suggest that it was ever locked in the twenty year period down to 2011 and, if it ever was locked, it was probably not locked during the day. In the north west corner there is a path on to the land from Ebenezer Lane. There is no suggestion that this was ever obstructed (access point [5]). Cheyne Road, an unadopted road, terminates at the western boundary of the land. It is possible – perhaps likely - that at sometime the land was fenced at this point but if so, this was a long time ago. Accordingly there is access on to the land from the end of Cheyne Road (access point [4]). Until very recently there was a bollard in the middle of the accessway, evidently to prevent motorbikes from getting on to the land. From Shirehampton Road, there is access to Stoke Lodge, and via that access, unimpeded access to the land (access points [1], [12] and [11]). There have always been gates to Stoke Lodge; the gates there at the moment are not the ones that were there in the 20 years down to 2010. At the north eastern corner of the land are what one may describe as “the service gates” giving access historically to a service yard and building (access point [2]). Shortly beyond the service gate was a pedestrian gate on to the land. There

---

<sup>5</sup> The house is listed, Grade II.

<sup>6</sup> Note the photograph shown of access point [5] is a repeat of the photograph of access point [7].

## Original Names Redacted for Publication Purposes

were gates from the southern end of the service yard on to the land (access point [8]). The northern boundary to what was the service yard is formed by a wall which has deteriorated over the years, and access has evidently been taken by the public over this wall (access point [7]). Access has also been taken at a gap at the join between the wall and fencing at that point (access point [9]). At the south east corner of the land, the level of the land rise in relation to the wall which encloses it. At this point it is easy to sit on the wall and enter the land by swinging your legs over. Wear to the wall shows that people have done this. This is access point [10]. Finally, the wall forming the boundary to Ebenezer Lane along the north west boundary has deteriorated over the years, and there is access to the land at a number of points along this section of the boundary (access point [6]). The boundary of the land excludes a piece of land to the south west of Stoke Lodge on which a children's playground has been built since the application. There is access to the playground from a route from Shirehampton Road and from the land the subject of the TVG application itself.

13. There is a sign, about 4 ft 6 inches x 2 ft 6 inches<sup>7</sup>, at access point [3] which reads as follows:

*MEMBERS OF THE PUBLIC ARE WARNED NOT TO TRESPASS*

*ON THIS PLAYING FIELD*

*In particular the exercising of dogs or horses, flying model aircraft parking vehicles or the use of motorcycles and the carrying on of any other activity which causes or permits nuisance or disturbance to the annoyance of persons lawfully using the playing field will render the offender liable to prosecution for an offence under section 40 of the Local Government (Miscellaneous Provisions) Act 1982.*

*Requests for authorised use should be made to the Director of Education*

*COUNTY OF AVON*

There is an identical sign at the point where the pedestrian gate on to the land (beyond access point 2) would have been. It is also clear that there was a further Avon County Council sign in the grounds of the Adult Education Centre and near access point [12]<sup>8</sup>. This was where there is now a Bristol City Council sign, which evidently replaced the Bristol City Council sign in 2009<sup>9</sup>.

14. The Bristol City Council sign reads as follows:

*[Bristol City logo]*

*Private grounds*

---

<sup>7</sup> I.e 1.37m x 0.76m.

<sup>8</sup> Mr Mayer is agnostic about the existence of this sign, which most of his witness did not recall. It is however entirely clear from the evidence of F1 that it did exist.

<sup>9</sup> There is no hard evidence that the third sign existed beyond 2007 (when it was photographed) but on the face of it the explanation for its removal was its replacement by the Bristol City Council sign.

## Original Names Redacted for Publication Purposes

*These grounds are private property and there is no right of public access. Legal action will be taken against any trespassers.*

*Any request for the use of these grounds should be made in writing to the Divisional Director of Property and Local Taxation.*

*The exercising of dogs on these grounds is forbidden.*

15. There was also at some point a further sign which was nailed to a beech tree along the north western boundary of the site. It is not clear who erected it.

### History

16. Before the Second World War it seems that the Misses Butlin - Annie, Mary and Emily - lived in Stoke Lodge, a large house with extensive grounds in Stoke Bishop. It seems that a field in the north east corner of the grounds was laid out as Recreation Ground<sup>10</sup> and used by Stoke Bishop Cricket Club. The suggestion is that the sisters used to watch the cricket from an attractive summer house which still stands, a little to the north of the main house. It is possible Annie died in 1940 and Mary in 1946. In 1946, Emily sold 5 ½ acres of the grounds to Bristol City Council for temporary housing and in 1947 sold the remaining 22 acres (including the house) to the City Council for educational purposes.
17. As regards the 5 ½ acres, almost immediately after its acquisition the Education Committee took the view that it would be better used for educational purposes and, subject to one matter (which I shall come to in a moment) it was appropriated for educational purposes. This was agreed on the basis of a “trade off” between the Housing and Education Committees, whereby the Education Committee abandoned certain other “issues” which it had with the Housing Committee at that time. However as regards 1 ¼ acres, it was envisaged that this would be appropriated for a Health Centre. This never happened at that time, and the Health Centre was never built. In 1963, for some reason which is not clear, the Housing Committee “woke up” to the fact that it still controlled the 1 ¼ acres<sup>11</sup>. At this point it was envisaged that the land would become part of the future Fairfield Grammar School. Accordingly it was now proposed that it should be appropriated for educational purposes. However, again for reasons that are not clear, this appropriation never happened<sup>12</sup>.
18. I do not have set out in any detail in the papers before me what the 27 ½ acres were used for by the City Council after 1947. As far as I can see they were used as school playing fields, first for Fairfield School (until 2000) and then for Cotham School; and no doubt the pitches were hired out to local sports clubs, as they still are today.
19. The position would have fallen to be further considered in 1974, when the City Council in its then form ceased to exist. Until April 1974, Bristol was a unitary authority (a County

---

<sup>10</sup> This is shown on the 1916 OS.

<sup>11</sup> The area of the relevant land was then put at 1.19 acres; I am not quite sure how the discrepancy between that figure and the figure being referred to in 1947 arose, but it is evidently the same land.

<sup>12</sup> Perhaps because the proposal to build Fairfield Grammar School was abandoned.

## Original Names Redacted for Publication Purposes

Borough). In April 1974, the City became a district council with a new county authority, Avon County Council, also exercising functions within the former County Borough area. Among the functions of the new County was education. As one would expect, the legal provisions that gave effect to these new arrangements provided for land used for education to be vested in the new County. Accordingly the 26 ¼ acres vested in the new County. There was however a dispute about the 1 ¼ acres. The District evidently claimed that it was not education land but housing land. This dispute was resolved in 1980, and the City Council agreed to this land vesting in the County Council with effect from 1 October 1980. It is nowhere set out, but it is apparent that this was on the basis that the land was indeed properly considered as education land and not housing land.

20. In 1995 planning permission was granted for development in the area – I imagine that it was development which either led to the loss of open space or gave rise to a requirement for additional recreational facilities. By the end of 2010, there was a sum of a little over £100,000 available for the provision of play facilities on the application site.
21. Avon County Council ceased to exist in 1996 and Bristol City Council – once again constituted as a unitary authority - “took over” as education authority, holding the land for the purposes of education.
22. In 2009, Bristol City Council erected the sign referred to at paragraph 15 above. It was commissioned by H4, as appears from an e mail dated 26 March 2009 from B5, an employee of Bristol City Council, to H4. There were originally two attachments to this e mail, one relating to the sign at Stoke Lodge, the other to a sign at Bishop Road<sup>13</sup>. This prompted a letter (dated 16 July 2009) from a lady who lived in Sea Mills Lane:  
  
*I would like permission to walk in the grounds of Stoke Lodge which is a pleasant and open space for someone of my age (70) and healthy leisure [sic]. I do not have a dog. It seems very strange that such strolling and enjoying nature and the views, with access to the footpath is now deemed trespassing. Please would you be kind enough to enlighten me on this ruling?*
23. On 2 September 2009, P5, an Asset Manager in Children and Young Person’s Services replied:  
  
*It is common practice for the Council to erect signage on land owned by them. The wording used is standard for sites and is designed to inform the public who owns the land and their rights in respect of the land. In this instance the Council believe there is no need to issue a licence to you for the use of the land at Stoke Lodge. However, you should note that the use of the land is permissive, and this can be terminated at any time.*
24. On 1 September 2010, Cotham School entered a transfer of control agreement with the University of Bristol. I am instructed that this agreement puts on a formal footing

---

<sup>13</sup> The e mail reads *Please find attached proposals for two of the No Trespassing signs you commissioned. I’ve sent relevant visuals to Ashton Park School and am awaiting approval; I will send those to you once they’re given the OK. Also Gay Elms School Office for F4; and Ridingleaze House for W3 (which will complete the major CYPS project). As soon as I have approval for all proposals, I’ll obtain estimates and let you have the figures.*

## Original Names Redacted for Publication Purposes

arrangements which had obtained informally for a number of years before this time.<sup>14</sup> The way the agreement works is that the School pays the University £17,613 (plus VAT) to maintain the sports pitches. The School then has priority use of the playing fields. Subject to the School's priority use, the University can also use the fields for sporting purposes and can also let out the pitches to third parties for sporting purposes, keeping any fees so generated.

25. Towards the end of 2010, the City Council published an Ideas and Options Paper for the Henleaze, Westbury-on-Trym and Stoke Bishop Area Green Space Plan which was intended to pave the way for a final version of that Plan to be adopted by early 2011. It sought to identify green spaces *for which there is legitimate public access*; conversely it said that *[t]he Area Green Space Plan will not consider green spaces that are not freely accessible to the public, including ... school grounds ...* It did not identify the application site. More specifically, as regards the application site it said:

*There may be an opportunity to provide a new play area at Stoke Lodge but at present this land is predominantly used as school playing fields for Cotham Grammar School and is not publicly accessible.*

26. In 2010 also Parliament passed the Academies Act which extended the statutory provisions by which maintained schools could become academies. Cotham School became an academy under these provisions. On 31 August 2011, the City Council granted Cotham School a lease of the playing fields for a term of 125 years. This was part of consequential arrangements following Cotham School becoming an Academy. The lease of the property was subject to

*... all existing rights and use of the Property including use by the community.*

27. In the Local Plan, as far as I am aware there are no site specific policies relating to the playing fields. Policy L1 of the Plan states that development resulting in the unacceptable loss of playing fields and recreational open space will not be permitted save in three identified exceptional circumstances. The rubric to the plan states:

*In particular the City Council is concerned about the protection of existing playing fields, and formal playing facilities. However, it should also be recognised that such facilities often also provide valuable amenity space which is enjoyed by local residents, in providing setting to, and relief from the built environment. Bearing this in mind, when such facilities cease to be required for their original purpose, it does not automatically mean that they should be developed for other uses, as they may be able to meet the growing need for open space in the wider community in providing open space for more informal leisure pastimes.*

28. I think that it will be helpful to detail the circumstances which led to the present application.

29. At the end of 2009, a project was put together by the City Council in respect of the application site:

*The Stoke Lodge Playing Fields project proposes a major refurbishment of the field including*

---

<sup>14</sup> The agreement was for one year, although I understand that the arrangements continue to the present time. However for the purposes of my Report I need only note that the agreement was in force for the latter months of the relevant 20 years (which ended in March 2011).

## Original Names Redacted for Publication Purposes

*the development of community facilities to the edge of the pitch, changing room improvements and pitch improvements. The scheme includes fencing to the perimeter of the site. It will be funded from a section 77 consent<sup>15</sup> for an investment of £1M (from the proposed disposal of a portion of land at the former Romney Infant/Junior Schools that has DCSF approval. Additionally, a £600k Sport England Grant has been awarded for the scheme.*

30. This project was consulted on and a meeting of the Henleaze, Stoke Bishop and Westbury on Trym Joint Forum was held on 25 August 2010. 172 people signed the roll but it is suggested that more than 250 people attended. A vote was taken at the end of the meeting on the fencing of the playing fields; the meeting was unanimously against, with one abstention. On 15 September 2010, the matter was further considered by the Henleaze, Stoke Bishop and Westbury on Trym Neighbourhood Partnership and Committee Meeting. This is a meeting attended by local councillors, 12 elected neighbourhood representatives, council officers and members of the public; I imagine that only the Councillors and elected representatives have a vote. The meeting resolved

*THAT the strength of feeling expressed at the Stoke Bishop Neighbourhood Forum be noted and that its views had been relayed to the Director of CYPS. It was further noted that the Executive Member had given an assurance that the proposal to fence Stoke Lodge had categorically been dropped and that the parkland would remain with open access for all as of right.*

### **Evidence**

31. The inquiry sat over 9 days. In this time it heard evidence from 28 witnesses. It would not be useful to set out a record of absolutely everything that was said. As it is, I am conscious that this is very long report. What I set out below I hope both identifies what was said on the key points and will also give the reader a clear feel for what was said at the inquiry.
32. It was accepted by the Objectors that no-one had ever been prosecuted for their use of their land under the Local Government (Miscellaneous Provisions) Act 1982 or any other provision, so this was one matter that did not need to be pursued in evidence.
33. Some evidence was documentary evidence ie of documents which speak for themselves; some evidence was in writing ie statements which were not subject to cross-examination.
34. It seems to me that the evidence, taken together, presents a coherent picture of how the site was used and which is not, in the event, very controversial. The conclusions properly to be drawn from that picture are however very controversial.

### **Evidence on behalf of the Applicant**

#### **Oral evidence**

---

<sup>15</sup> I.e consent under section 77 (5) of the School Standards and Framework Act 1998.



## Original Names Redacted for Publication Purposes

39. P1 would use the West Dene entrance [3]. He would also use the Cheyne Road entrance [4] when he crossed the land to get to the shops. He would sometimes use the entrance near to Druids Hill [9] when he crossed the land to get to the shops in the opposite direction. Occasionally he would cross the land from the Cheyne Road entrance to the entrance on Shirehampton Road [1] via point [12] (the boundary between the land and the Adult Education Centre). He recalled that the Cheyne Road entrance [4] was at one time blocked off with a tree trunk. He did not remember someone taking a chain saw to the tree trunk. He remembered the bollard being erected at entrance [4]. There had always been a gap there as far as he was aware and a clear route through on to the land; he could not remember wire being bent back to make this entrance. He was not aware of the bollard being lying on its side a fortnight ago. Access point [3] had never been gated. He thought that access from Ebenezer Lane on to the site (access point [6]) was more restricted now than years ago. In winter it was very easy to get through; in summer nettles grew up. There were more brambles now, and stray sycamores. Access point [5] was well marked and used a great deal.
40. He was aware of the two Avon County Council signs that are now on the site. He thought that they were put up in the late 1980s. His son alerted him to them, and he went had a look at them. He thinks that when the signs went up they may have put a stop to the use of the land for the moment, but he then became aware that others had carried on using the land. He followed suit. He was not aware of there being any other Avon County Council signs and in particular was not aware of there having been an Avon County Council sign attached to a beech tree on the boundary of the land near access point [6]. He had become aware of a sign at the Adult Learning Centre after the application had been made. It faced down the path towards the field. He accepted that people often exercise their dogs on the land but not on the perimeter of the adult education centre.
41. There used to be a groundsman on the site who lived in Stoke Cottage, near access point [3]. The standard of upkeep of the land had varied over the years. It, and the pavilion, were probably maintained to a higher standard when there was a resident groundsman. He was not aware of the groundsman's duties. The resident groundsman had been withdrawn before the Avon County Council signs went up. When the children were small in the 1970s and early 1980s there was certainly then a resident groundsman. The employees of Bristol City Council or the University would have seen the community using the land.
42. The history of the dog litter bins had been that an application had been made to the Neighbourhood Partnership Wellbeing Fund. This was within the last five years. A bin was provided near access point [3]. A second application was made about two years ago and a bin was provided near access point [7].
43. He was not aware of any formal reference to the land as "Parkland". It was known as "Stoke Lodge" or "Parkland" – so that P would say to his children
44. P1 also told me something about community facilities in Stoke Bishop.
45. Stoke Bishop had been served by a mobile library but not for about 20 years. There was a library in Westbury-on-Trym.
46. There was a large Post Office in Westbury-on-Trym. There had been a small dedicated Post Office at the junction of Stoke Hill and Druids Hill. That had closed about 10 years ago.

## Original Names Redacted for Publication Purposes

- There used to be a Sub-Post Office forming part of a shop in Stoke Lane but that had gone now.
47. There was an NHS Surgery on Stoke Hill.
  48. There were shops on Shirehampton Road – now a little depleted and on Stoke Lane. There were shops in Westbury-on-Trym.
  49. There was no bank in Stoke Bishop, the nearest being in Westbury-on-Trym. There was however a cash point at the Stoke Lane shops.
  50. Answering questions from Mr Ground about locality and neighbourhood, P1 accepted that part of Sea Mills was outside the red line defining the neighbourhood relied upon in the application. He accepted that St Edith's Church in Sea Mills drew its congregation from inside and outside the red line. There was a Post Office in Sea Mills which was used by people inside and outside the red line. The Riverleaze Health Centre – near the Pentagon in Sea Mills – was used by people inside and outside the red line. Elmlea School, of which he was a Governor between 1976 and 1981) draws pupils from inside and outside the red line. Rockleaze Rangers FC and Shirehampton FC draw players from both inside and outside the red line. P1 did not know about the Bristol Croquet Club but accepted that it might draw members from the whole of Bristol. The Bowling Club drew members from inside and outside the red line. The four banks at Westbury-on-Trym draw customers from inside and outside the red line, and the same point could be made about the Stoke Bishop cash point.
  51. There was a War Memorial to the memory of those from Stoke Bishop who died in two world wars. This was at the junction of Stoke Road and Stoke Hill.
  52. D1 lives at xxxxxxxxxxxxxxxxxxxx. He moved to Stoke Bishop in April 1973. He was xxxxxxxxxxxxxxxxxxxxxxxxxxxx, working from home. He retired about 5 years ago. He assumed that the land was open for public recreational use – “It was our local public park”, he said – and he and his family so used it. Thus asked if he had ever sought permission to use the land he replied “No, of course not, its our public park”. His eldest daughter started at Stoke Bishop Primary School in September 1973 and he remembered the school sports days taking place there once or twice as the athletics tracks were so well marked. They didn't use the land for games or PE. He was not aware of whether the school had formal or informal arrangements made in advance with the Council in respect of such use. In recent years he has gone on the land with his grandchildren. He has used the land to walk his dog and also for games, family picnics and kite flying. His wife has picked blackberries, damsons and elderberries on the land and used them for making wines. He had also gathered firewood on the land. He had seen others use the land in the same way that he had done. He was aware that it had been used by teenagers from Sea Mills for all night parties as he and his wife had cleared up after them next morning. It had also been used by St Mary's Scouts and by youth groups without their paying. He said that the traditional Boxing Day football knockabout with a team of all ages from St Mary's Church had always been great fun. He used the land for both recreation and also to get to places. He would go to the shops to get eg milk and a newspaper and walk back across the land via access points [4] and [9]. His youngest daughter (of four) was born in 1982. His daughters would have used the land until their teens, so the last daughter would have ceased to use the land in the 1990s. He didn't recall the land being

## Original Names Redacted for Publication Purposes

used for Royal Jubilee events (St Hilary's Close had had its own street part for one of these) or for the Millenium.

53. He used all the access points to the land but mostly didn't use any – he used to swing his legs over the low stone wall near the mini roundabout<sup>16</sup>. When first asked about it he said that access further to the north (access point [9]) had only been there about 20 years; it had been obtained by someone pushing back the mesh fencing. On reflection, he thought that it had been there for more than 20 years. Asked whether he thought up to about 20 years ago the standard of maintenance had been higher, he said that he had never seen any maintenance of fencing. He thought that access at access points [5] and [6] had always been fairly open. He did not recall any difficulty in walking through. This wasn't the remains of a perimeter wall but a low bank – there was a perimeter wall between access points [3] to access point [7]. At access point [8] there was a fence which was maintained but which now has large gaps in it. He was totally unaware of any attempts made by the groundsmen to block off access. There was never a gate at access point [3] to his knowledge.
54. The land was used by Cotham School and by junior football clubs. It had been used both by Stoke Bishop Primary School for sports and for end of term parties. In the 70s and 80s the school fete was held there. He had rarely seen Cotham School using the land in recent years – he saw them perhaps once in a week and then not for a while. Over the years it was quite unusual to see school use. He wasn't aware that Fairfield School had used the land. He had a vague recollection of Christ Church School using it. He didn't recall Clifton High School for Girls using it. Local people used the athletics track; he had a dim recollection of schools using it. He didn't recollect seeing children playing cricket. He had seen school sports days but very infrequently. This was not a particular memory and in particular he did not remember Cotham School Sports Days in 2001 and 2002 when, it was suggested, there would have been 400 students, 100 staff and parents. He thought that there were not then sufficient children to fill half the pitches. He would have used another part of the land. He used the land on a daily basis and on most days didn't see much use except community activity.
55. He would often meet employees on the land. They would wave at each other. The employees must have been aware of community use. He didn't interfere with games in progress; sometimes he used to watch games in progress. When pitches were being used, people used to steer clear of them and you never saw people going on to the pitches when they were in use. He would put his dog on a lead so that it wouldn't join in. Use by the schools did not prevent access to the whole of the land and their use did not prevent his enjoyment of the land. He knew of no-one who had asked for permission to use the land nor of anyone who had received such permission. He had never seen a notice or advertisement granting permission to use the land for recreational use. When using the land for recreational use he was never challenged nor asked to leave the land. He didn't use the land furtively.
56. As regards the notices, he did not see the notices when they were first put up and did not notice them for a long time – it might have been in the late 80s or early 90s that he first did so. He put this down to the fact that although he walked all over the land, he did not walk around the perimeter. The signs had no impact on the public use of the land so far as he was

---

<sup>16</sup> In terms of the access point's marked on Mr Mayer's map, this was access point [10].

## Original Names Redacted for Publication Purposes

- aware. The Avon County Council sign near access point [7] wasn't there when he first came to the area. He never saw another Avon County Council sign attached to a beech tree near access point [5]. Shown a photograph of the sign, he suggested that it was not genuine.
57. He was aware of the Bristol City Council sign that went up 2 or 3 years ago. This had had no impact on public use. He never saw an Avon County Council sign where the Bristol City Council sign now is, although he accepted that he did use that entrance quite a lot.
58. The presence of animal faeces had no impact on public use. He would clear up faeces on about every third visit. He collected 2 or 3 bagfuls sometimes.
59. There were no paths for walking laid out across the land. There were no benches. There were no refreshment facilities. There were no ornamental flower beds. D1 was not aware of any document or signage which described the land as park or parkland.
60. The land had markings for sports pitches. D1 didn't think that these filled up the land. Shown a copy of the plan produced by F3 showing the pitches laid out on the land, he did not recall all of them being laid out. He accepted that there were nine pitches on the land at the moment, but made the point that they were not all used at the same time.
61. He was reasonably familiar with the Stoke Lodge Adult Education Centre. It had parking for 100 cars. It drew students from the whole area of Bristol. He hadn't however noticed whether students at the centre walked around the field. The gates to Adult Education Centre are locked on Sundays. On Saturdays they are open until 4 pm and on weekdays until 9 pm.
62. E1 lives at xxxxxxxxxxxxxxxxxxxxxxxxxxxx. Her family moved to xxxxxxxxxx when she was five in 1975. After 1989 she was in tertiary education or living elsewhere, but came back to visit her parents. She moved back to Stoke Bishop in 2006 after she had married and when her son was aged about six weeks.
63. When she first moved to Stoke Bishop she would go over to the land with her parents and brother with a ball, be it cricket, football or rugby. Her brother developed into a serious rugby player and he used the land for practice. Her father used the land as part of a running route. The family would use the land for picnics and in the autumn her mother would take the children blackberrying. When family members came from Wales they would have a semi structured game of cricket or rounders. As a child at junior school she would go over with friends and climb the great pine tree or create a den in the "woods" around or chat on the grass. She had seen others using the land in the same way – there is always someone over there, sometimes upwards of ten people. She has son born in 2006 and a daughter in 2007. They have used the land in a similar way to when she was a child. She completed the Bristol 10k in the last two years and has practised interval training on the land. Some runners did stick to the perimeter to see how far they have run, but she did not do so in her training. Her son was in the 43 St Mary's Cubs, Beavers and Scouts Group. They have held sports and hiking activities there on a Wednesday evening after 6.30 pm. The most recent was a "healthy hike" on 16 March, following which they played team games. Her son had his investment ceremony for Beavers in the sun in Stoke Lodge when he was 8. She didn't know how Akela organised these events. He played in the St Brendan's rugby tournament on 13 March 2016 watched by three of his grandparents. They had used the whole of the western half of the land, laid out in 6 or 7 mini pitches, from 10 am to 1 or 2 pm. She didn't know if the Club had

## Original Names Redacted for Publication Purposes

- asked for permission or whether equipment had been supplied for this event. The land wasn't sealed off and was open to local residents. Her son was now aged 10 and she would allow him on to the field by himself but she wouldn't allow him to do this when he was younger.
64. She didn't remember a Silver Jubilee celebration on the land.
65. A lot of people used the new children's playground. There were two entrances, one from Shirehampton Road and one from the playing field. She recognised parents and children who used the playground as coming from Stoke Bishop and from elsewhere. There were some whom she didn't recognise.
66. She called the land Stoke Lodge as she had said in answer to Q6 in her evidence questionnaire. She was not sure who had referred to it as Stoke Lodge Parkland.
67. She had used access points [4], [9],[5] and [10].
68. She had a vague memory of seeing an Avon County Council sign when she was 8. She thought that this was at the side of Parry's Lane. She didn't use the entrance at point [3] until recently; she hadn't noticed sign there. She was not aware of any Avon County Council signs anywhere else. She was aware of a Bristol City Council sign by the Lodge. The signs had no impact on her use of the land. She had not referred to signs in her statement. She had referred to signs at Q39 of her evidence questionnaire. She was not sure which signs she was there referring to. She could not recall a notice attached to a beech tree near access point [5]. There had been a bollard at access point [4]. She hadn't noticed that it had recently been moved or removed. She hadn't see access point [4] obstructed by a tree; it wasn't obstructed by a tree now.
69. She had a vague memory of someone drawing lines on the land but couldn't recollect seeing the grass cut. Throughout the time that she had known the land it had been marked out with pitches, usually at one end or the other, with usually 2 or 3 pitches being used. She would be surprised if there had been 11 pitches marked out. She didn't think that there had always been much maintenance of the land – thus she was unconvinced that the sand in the long jump pits had been maintained very well. She recalled a running track being marked out in the summer; she was not sure if it was there every year and she couldn't recollect seeing it used. She knew cricket-y things went on in the area of the cricket square but she was not interested in cricket. If there was a cricket match going on she agreed that that land could not be used for informal recreation, and you wouldn't walk through an on going game. She couldn't however remember cricket use, although a description of the cricket square – roped off at four corners – seemed familiar. She hadn't seen secondary school children using the land during the day time, and she had never seen coaches going into West Dene with pupils of secondary school age. Stoke Bishop Primary School when she was there had its sports day on its own field. When she was at Cotham School, they had used Dorian Road and other sites and not Stoke Lodge. Rocklease Rangers used the eastern side on Saturday; she had seen formal sport at the weekend. Use by schools had not prevented her use of the land. She hadn't sought permission to use the land. She didn't know of anyone who had sought permission to use it for informal recreation or who had received such permission. She hadn't seen a notice or an advertisement permitting use. She had not been challenged or asked to leave the land when using it and she did not know anyone who had been so challenged. Animal faeces were not a reason for her

## Original Names Redacted for Publication Purposes

- not using the land. She did recall that her son had come back recently with dog poo on his shoe.
70. E2 also lives at xxxxxxxxxxxxxxxxxxxxxxxx. He met his girlfriend – now wife – in 2001. Her parents lived in Stoke Bishop. He was then living in Clifton village. He would use the land on a regular basis at this time for running at general fitness. He would generally use access points [9] and [10]. He didn't recall access point [9] ever being closed off; possibly it was, and he didn't see. When his wife was expecting their first child they decided to buy a house in Stoke Bishop. They now have two children, aged 8 and 10. The land has become part of their lives. They enjoy running around with a ball, playing hide and seek, tag, snowball fights, building snowmen, blackberry picking and daisy chain making. He taught both children to ride their bikes on the land. He is a coach for mini rugby and has practised rugby on the land with his son. His daughter mastered the art of cartwheels and handstands on the land. Both children have used the land for nature lessons, trails and cross country trials with the local primary school. His son belonged to the local Cub group, and had used the land for night time activities and sports events in the summer evenings. Both children use the children's playground and they will also kick around a rugby ball on the land when they visit. They have picnics on the land and watch the occasional game of cricket. The cricket was in south eastern corner of the land. There was a mini rugby tournament in 2016. He had had seen other members of the public using the land for informal recreation – can vary from 5 – 6 to 10 – 20. Sometimes it was young kids playing football. He worked shifts and might visit he land at any time, although he didn't go when it was dark.
71. They normally accessed the land through access point [4]. He as also used access point [6] and access points [5], [9], [10] and, on occasions, via the learning centre at access point [12]. He used access points[5] and [6] infrequently.
72. He had seen people cutting the grass. His presence would have been obvious to them. He had seen the land being used by a school on one occasion. Use of the land by the school hadn't denied him access to the whole of the land nor affected his enjoyment of the land. He wouldn't interfere with a game that was in progress on the land. He didn't seek permission to use the land and didn't know anyone who had sought permission to use it. He didn't know anyone who had received permission to use it. He had never seen a notice or advertisement granting permission to use the land. When using the land for recreation he was never challenged or asked to leave the land. He had not seen any signs on the land and, in particular, was not aware of any Avon County Council signs. The presence of animal faeces on the land were not a reason for not using the land.
73. He was aware that sport pitches were marked on the land; that there were football posts on it; and cricket pitches on the south western side. Other than for cricket, he hadn't seen the pitches used for formal games of football and rugby. He had seen Rocklease Rangers play, although he tended not to go up to the land on Saturday. Apart from that, he hadn't seen any use for formal football. He had seen cricket once or twice and had watched a game once. He had never seen athletics. He who go to the land once or twice a week, depending on when he was working. He would go with his son to play rugby. He was a coach with the Clifton Club. The Club had played on the land twice in the last two or three years – once for a mini-Tournament and once for a formal game. He didn't think that his failure to see cricket and athletics indicated that he went on to less than he imagined.

## Original Names Redacted for Publication Purposes

74. His children went to Stoke Lodge Primary School. They use the grounds of the school in school time. His son was now a Scout. He thought that the Scouts just turned up to use the land but didn't know for certain.
75. He wouldn't normally include "Stoke Bishop" as part of his address, but he thought that it was formally part of it.
76. F2 lives at xxxxxxxxxxxxxxxx. She is xxxxxxxxxxxxxxxxxxxxxxxxxxxxxxxx.
77. Her first use of the land was in 1980s, when she lived at xxxxxxxxxxxxxxxxxxxxxxxx. When her son was aged between 7 and 12, he would play football there with some of his school friends. This was not as a member of an organised football club but informal five-a-side play. She would take him there and stay while he played, or her husband would stay. She put this as being between 1985 and 1990 and fortnightly, during the football season. When he was older, he would go there unaccompanied to play football.
78. She did not recall there being any bars to access and there was free access from West Dene (access point [3]), from Ebenezer Lane and from Cheyne Road (access point [4]) and, when the gate to the Stoke Lodge Car Park was open, from the driveway. They were not challenged by the Council staff. She did not remember if there were notices, although since the TVG application, these have been brought to her attention.
79. She then moved away to the centre of town and then to North Somerset. She moved to Stoke Bishop in 2007 and started using the land again. She most regularly gained access through access points [1] and [11] but had used access points [9] and [4]. Sometimes she left the land at access point [3] and occasionally used access point [7]. When she last went to access point [4], the bollard was still there. She never used access points [5] and [6], and had never walked down that end of Ebenezer Lane. She has seen the signs recently but considers that since she has never damaged the land, she is entitled to go on it. She has gone on the land with friends and family members. She has practised Tai Chi with a group of friends in the summer. This was in period over six weeks in July and August for the three years 2009/2010/2011 – when she was attending classes. They used a piece of and on the western part of the site, near the walnut tree. She joined in with a community picnic. She has seen other people openly using the land in an informal way. She had never been on the land on her own. She has seen the land being mown on several occasions and had seen men painting lines, this activity being on the western side. She was sure it was carried on on the eastern side, but she hadn't seen it happening. She is a "tree champion" and about 3 times a year went on to the land to look at the trees – the area of land to the east of Stoke Lodge formed an "arboretum". Her use of the land for informal recreation was infrequent – about once a fortnight - but she drove past the land. She was frequently aware of formal sports on the land, mostly on the west end. She assumed that there was school use during the week and use by clubs at the weekend. She was not aware that school use denied access to the land in totality. She had never asked for or been given permission to use the land. She didn't know of anyone who had asked for or received permission to use the land. She was unaware of the Avon County Council signs. She was aware of the Bristol City Council sign. She wasn't aware of a sign in that position before. It had not impacted on her use. She didn't interfere with the formal use of the land.



## Original Names Redacted for Publication Purposes

- Lodge or Sea Mills Playing Fields. He had never interfered with a game in progress. He didn't watch games in progress. School use did not deny access to the land in totality or prevent his enjoyment of the land. He had not sought permission to use the land. He didn't know anyone who had sought or received permission to use the land for informal recreation. He had never seen a notice or advertisement giving permission to use the land. He had never been challenged or asked to leave the land and he did not know anyone who had been. He had only become aware of the Avon County Council signs in the last two months and it certainly had been possible to enter the land without seeing a sign. He had not observed the Bristol City Council sign until recently.
85. The Scouts had never asked for permission to use the land. However he was not aware of the basis on which their predecessors had used the land. His understanding was that it was by way of entitlement.
86. The Scout Group had never been challenged or asked to leave; they had never interfered with on going sports activity on the pitches. The presence of animal faeces were not a reason for the Scouts not using the land.
87. In answer to a question from Mr Blohm, E3 said that generally Health and Safety evaluations were carried out for the Group's activities. He didn't know if this had been done for Stoke Lodge – this would be a matter for the Scout leader<sup>18</sup>.
88. M1 lives at xxxxxxxxxxxxxxxxxxxxxx. He moved to Stoke Bishop with his partner in November 1995. He worked in an office during the week until 4 pm but would return home after that. He has used the land for running or walking and picnics. There might be some weeks when he wouldn't visit very often and in the middle of January he might not visit for 2 or 3 weeks, When the children were young it was good and safe environment for them. They learned to ride their bikes there. They used it for informal games of football, rugby, cricket and rounders. His now teenage son "meets his mates" there. He has seen others use the land for sport, nature rambles and painting. There would be a minimum of 8 or so. His children had attended/were attending Stoke Bishop Church of England School. It had used the land for nature walks, orienteering and picnics. He didn't know how this was arranged. He had been there as a parent helper for eg an orienteering session: he would take a morning off to help, and he had also had a year when he wasn't working, so was able to help more often. They would do this perhaps once or twice in the summer; a nature walk once, perhaps. His main reason for being there was getting them safely to Stoke Lodge. The School didn't use the land for football – they had their own facilities on site. At the end of the year the Year 6 children have some sort of leavers picnic where they met together for one last time before going to different schools for Year 7. The children organised this party themselves and didn't ask permission. He produced a photograph that he had taken on the land of that school leavers' event. He had seen people erecting goal posts and marking lines and had walked past within a few yards of them. The land was used by schools and formal sports clubs. During a year that he wasn't working he had seen school use of the facilities on the land occasionally – not every time that he went on to the land. He had seen pupils brought to the land in a bus. He

---

<sup>18</sup> I was subsequently supplied with a Risk Assessment Sheet in respect of a Local Walk and Outdoor Wide Game for the Cub Scouts held on 16 March 2016.

## Original Names Redacted for Publication Purposes

could remember them being near the long jump. He saw running around but never saw hammer, javelin or discuss. He never saw them using the long jump pit. He didn't see school sports days being held on the land in 2000 and 2001. He didn't interfere with a game in progress when the school were using the land. Occasionally he stopped and watched it. The use by the school didn't deny access to the totality of the land and did not prevent his enjoyment of the land. He had never sought permission to use the land and he did not know of anyone who did. He never saw a notice or advertisement granting permission for public use of the land. He was never challenged or asked to leave the land and he didn't know of anyone who had been.

89. He had an interest in cricket and was assistant coach of Stoke Bishop Cricket Club for 2 years when his son played for the club. His son quite often played at Stoke Lodge. When the boundary markers were in place it was possible to walk between the pavilion and the boundary. It was possible to walk around the boundary.
90. He used to be a member of Combe Dingle Crusaders Football Club. He had started as a parent helper and then became an assistant coach. They used the land on Saturday morning. Different age groups used 3 different pitches. Mini pitches were marked out. They would bring their own goal posts. He wasn't responsible for booking the pitches. Booked pitches would be used unless the football was called off because the land had become waterlogged. Although he was not aware of how the arrangements were made, both the Combe Dingle Crusaders and the Stoke Bishop Cricket Club paid for their pitches. When he was involved with these clubs he was aware that the University were managing the land.
91. He was familiar with two signs. One was at access point [3]; he couldn't remember the location of the second. He did remember a wooden sign, hanging off a tree and halfway along where access point [6] was. He saw it when entering the land at access point [6]. When he saw it it was obscured by vegetation, not as it was in the photograph of it, and it was probably askew. He didn't remember it referring to Avon County Council. He thought it said something about golf. It was possible that by mentioning golf and perhaps other prohibited things, it was permitting other things. He couldn't say when it fell off the tree – perhaps five years after he moved to Stoke Bishop. He used the entrance by Stoke Lodge (access points [1] and [12]) in connection with formal use by the Shire Colts. There could well have been an Avon County Council sign there.
92. He thought that in 1995 the access point [3] may not have been as wide as it was later, with a tree in the way. He remembered it being widened – he assumed by Bristol City Council. The log that was there was added later but didn't inhibit pedestrian access. He didn't remember at some stage the log being pushed in to obstruct access and then being pushed out again. He couldn't recall whether at access point [9] someone had peeled back wire and was not aware of this access point ever being fenced off. He didn't use access point [8] but didn't recall it ever being fenced.
93. M2 lives at xxxxxxxxxxxxxxxxxxxxxxxxxxxxxxx. xxxxxxxxxxxxxxxxxxxxxxx. He moved to his present address in July 1992 and started using the land almost at once, it being a matter of only 200 yards from his house. He would use the land with his wife and three sons. They would use the land to play with the children, for walking and picnicking, for ad hoc games of football and cricket and for running and other fitness exercises. The land was also used

## Original Names Redacted for Publication Purposes

extensively by the public and was particularly busy in the non winter months. The top and the bottom fields were equally popular.

94. His sons were all enthusiastic members of Shire Colts Junior Football Club, which made extensive use of the land at Stoke Lodge for regular training and for the playing of games. This involved age groups from the under 8s to the under 16s. He had initially been a parent helper/supporter (1998 – 2001) and then a junior team manager (2001 – 2006). During the time he was a manager, his team played on the land on Sunday mornings and trained there July – September and mid March to early May. Most Shire Colts games were played on Sundays and rarely on Saturdays. On Sundays, the Club had access to five full size pitches and 3 junior pitches. Junior pitch usage was typically one or two pitches on Sunday morning. The typical use of the full size pitches would be one or two on Sunday morning and two or three on Sunday afternoon. They would have been able to use more pitches than they had booked were they available. The position was probably that not all bookings were used but and not all use was booked. The gate at access point [2] was opened to provide pedestrian access for teams, and the gate into the adult education centre for vehicular access. It was generally possible to walk between the pitches when they were being used. He accepted that during the period the pitches were hired it would not be possible for the public to use them.
95. He would use the small opening on to the land at the top of Druid Hill (access point [10]) and also go over the wall (access point [9]). There were however many openings to the land, which had made open access the norm. The access at point [10] was very easy – one just sat on the wall and swung one's feet over. He remembered T1 and his wife using this access until they were into their 70s – he would hand his dog over. T1 died last year. He could not recollect whether at some time between 2003 and 2008 access point [9] may have been fenced since he was able to get in via access point [10]. He thought that although there may have been a fence all the way along the north eastern side of the land, yet there may have been gaps in it. The gas converter building had been built in the last ten years.
96. Although there were a few old Avon County Council signs on the land, he and his family never thought that they required permission to use the land or ever sought it. He did not recall an Avon County Council sign at access point [12]. There had always been a sign there, which to his recollection was green. He also was aware of a Bristol City sign at the Adult Learning Centre. The signs did not have any impact on public use. He never saw a notice or advertisement granting permission for informal recreation. The presence of animal faeces was not a reason for not using the land.
97. M2 worked normal office hours between Monday and Friday so had little or no knowledge of the use of land at these times. He was aware of school use but would not know if the level of that use had changed over time.
98. S1 lives at xxxxxxxxxxxxxxxxxxxxxxxx. He moved to this address in xxxxxxxxxx. He then had three sons, who were aged 11, 9 and 4.
99. He and his sons used the land for informal football and cricket, frisbee throwing and walking. During the school holidays his sons would be on the land almost every day, together with their friends living nearby. Between 1983 and 1995 S1 was an active runner, running some half marathons, and used the land to train on in preference to hard pavements. He was also an

## Original Names Redacted for Publication Purposes

- active orienteerer, to a high level, and trained on the land. This was not just round the edges. He did interval training on the pitches.
100. From 1995 until 2010 S1 had a border collie dog. Accordingly he used the land 2 or 3 times a day for walks and dog training. In more recent times he had taken his grandchildren over to the new play area. He retired in June 2007. Before then he was spending more time in the office than he wanted.
  101. He had seen others using the land for informal recreation. The number of people he would see varied with the time of day – at 6.30 am there might be 2 or 3 people; at other times there might be several dozen.
  102. He had seen workmen on land – initially City Council employees and now the University under a sub-contract. They might have exchanged the time of day – his presence would have been apparent to them. The land was occasionally used by schools and clubs. When schools were using for formal sports he didn't interfere. The schools' use of the land was at the Parry's Lane end – Areas A and B on the plan produced by the School - he would use the other end and kept away. He couldn't recall school use of the western part of the land. He saw athletics occasionally – he didn't think that the athletics track was that well used. He assumed that Fairfield School and Cotham School had had some arrangement with the Council in respect of their use but he did not know the basis. Similarly he assumed that the sports clubs made arrangements for their use, but he did not know the basis. He assumed that they paid a fee and got an exclusive right to use a pitch during the period for which they had booked it. He was a football enthusiast and would watch formal games in progress. School and club use did not deny access of the totality of the land to the public. Their use enhanced his enjoyment of the land. He never sought or obtained permission to use the land. He didn't know anyone who had sought permission to use the land for informal recreation or anyone who had received such permission. He had never seen a notice or advertisement granting permission for use of the land. He didn't know of anyone who was challenged or asked to leave the land. Animal faeces on the land had not prevented him from using it.
  103. The cricket square used to be roped off. He had seen the land used for cricket – the players in whites. Looking at a plan produced by F3 showing the layout of the pitches in 2000/2001. He never saw hockey on the land and did not recall a pitch where the playground area now was.
  104. He accepted that an aerial photograph taken in April 2007 showed a well used facility and that pitches towards the end of the season were worn. He thought that the pitches used by the Shire Colts were not as well looked after – the goal posts stayed there all the time whereas the goal posts and rugby posts at the eastern end were taken away at the end of the season. As far as his recollection went, the athletics track was not that well used.
  105. S1's previous house had been close to Blaise Castle parkland and he used the parkland there and the land at Stoke Lodge in the same way.
  106. He would enter the land from Ebenezer Lane (access points [5] and [6]) and from the entrance at the end of Cheyne Road (access point [4]). In 1983 he suspected that there was neither a bollard nor a log at access point [4] and he couldn't remember which came first the bollard or the log. He always assumed that the bollard was to stop entry by motor bikes which at one time was a problem. He recalled a time when a log was “shoved” in front of the bollard at

## Original Names Redacted for Publication Purposes

- access point [4]. He didn't realise that the University had done this – he thought that it was done by youngsters. Thus he recalled a short period – about two weeks - when he had to step over the log to access the land. He recalled thereafter that the log had been moved away from the bollard. It was possible to access the land via Ebenezer Lane at this time. He thought the hedge through which access point [6] was taken was essentially in the same condition now as in 1983. There had always been a number of accesses through that hedge. He couldn't recall access at point [6] ever being blocked.
107. The only sign that he could remember was a dilapidated sign near Stoke Lodge. He could not remember what was on it. He could not remember seeing a sign at access point [3] – he saw it for the first time a couple of weeks ago. Nor could he remember a sign stuck to a tree near access point [6], even though he had spread his dog's ashes under that tree where it was suggested it had been.
  108. D2 has lived at xxxxxxxxxxxxxxxxxxxxxxx since 1981. He retired 3 or 4 years ago and before that worked conventional hours. His parents moved to xxxxxx in Stoke Bishop in 1949 when he was about five and he has lived in Stoke Bishop, on and off for most of his life.
  109. He first visited Stoke Lodge house when he was about five or six. His mother knew a lady who lived in the house and he was taken to play with her daughter. They caught some newts in a little pond in the garden.
  110. In the mid-fifties he joined the Westbury Harriers, an athletics club, which trained on the land every Monday evening.
  111. In his teens (in the late fifties) he and his friends would play cricket most summer evenings. Occasionally a groundsman would come and speak to them but he seemed quite happy for them to be there as long as they were behaving themselves. He thinks that the groundsman's name was Clarke. His use when he lived at Cedar Park was all before 1990.
  112. Since living in South Dene he took his five children to play on the land – playing football and cricket, flying kites, collecting conkers, building snowmen and watching bats catch flies under the trees on a summer's evening. He was not a dog walker. His oldest child is 42 and his youngest 32; the youngest had left home after University 10 years ago. His children had not been members of sports clubs which used the land. One of them had gone to Cotham School but had not used the land while there. He had also attended church fetes on the land. He has seen other members of the public using the land. There is never a time when there aren't other people using the land – it might vary from about half a dozen to 50 – 60 on a church fete day. He had been on the land on occasions when Fairfield School and Cotham School were using it. The land was also used by schools and clubs for formal sports activities. He was aware of use by football and cricket club use; he was not aware of rugby club use. He assumed that the arrangement was that the clubs had some arrangement whereby they got exclusive use of pitch. He recalled seeing most of the pitches shown on F3's drawing dating from 2000/2001 – there were certainly ten pitches.
  113. There were about two church fetes held on the land, which D2 put at before 1990. They were run by St Mary Magdalene's Church and took place on the south western part of the southern half of the land. They did not involve payment for admission.

## Original Names Redacted for Publication Purposes

114. XXXXXXXXXXXXXXXXXXXXXXXX, he used to enter through the main gate to the house, turning right on to the land. Since living at XXXXXXXXXXXX, he has used the gateway at the end of West Dene (access point [3]). He cannot remember there ever being a gate there in the period since 1981, although it was possible that there was a gate there until the Marathon in 2005. If there had been a gate it would have been readily openable or he would remember it. He has exited the land at other points – at the Cheyne Road entrance (access point [4]) very frequently and very occasionally at point (access point [7]). He was aware of a sign at access point [3]. This had had no impact on public use. As shown in a photograph taken in 2003, this was readily visible, although when trees grew in front of it, it was not. He was not aware of any similar signs on the land. The presence of animal faces on the land was not a reason preventing me from using the land.
115. D2's youngest child left home about ten years ago, having finished university. He himself retired 3 or 4 years ago. Before his retirement he worked conventional hours and didn't go on to the land on week days when he was working. However there had been occasions when he was on the field when Fairfield School were using it.
116. There had not been significant changes to the land over the years. There had been a cricket pitch and small wooden pavilion in the south east corner of the land. Usage in one year was likely to be typical of usage in another. He recalled some but not all of the pitches shown on F3's drawing dating from 2000/2001. He thought that there would be 10 pitches laid out on the land. Looking at an aerial photograph, he recalled the athletics track. He had never seen rounders played on the land. He accepted as fair a descriptopn of the land as a sports field to which the public had access.
117. He had seen groundsmen engaged on their work. His presence would have been apparent to them. He didn't interfere with a game in progress if the land was being used by a school or a club. He had watched a game in progress very occasionally. The use of the land by schools and clubs never denied access to the totality of the land to the public. Their use did not prevent his enjoyment of the land. He had never sought permission for informal recreation and he didn't know anyone who did. He didn't know anyone who had received such permission. He never saw a notice or advertisement granting permission for informal recreation. He didn't know of anyone who was ever challenged or asked to leave the land.
118. H1 lives at XXXXXXXXXXXXXXXXXXXXXXXX and has done so since 1982. He retired in 2004. When he bought his first house in Sea Mills in 1973, he bought a street map that marked open spaces in green, and looked for house with in easy reach of as many open spaces as possible. He applied the same criteria when he moved.
119. When his children were at home he regularly took them to the land to play informal games. Each year the residents of Woodland Grove held a community event (garden party or BBQ) which involved sports on the land. When he lived in Sea Mills his principal access point was via [1] (and then [11] or [12]). Since moving to Stoke Bishop his principal access points were [3] and [6], although he had used all the accesses at various times. He tended to go on the land in the evening. When he was working he would not have seen the use of the land during the day. He was conscious of the Avon signs going up many years ago. He took it to mean that he would be a trespasser if he undertook any of the activities there identified but that otherwise it didn't prevent his use of the land. He was aware of only two Avon County Council signs: at

## Original Names Redacted for Publication Purposes

- access point [3] and near access point [7]. He was probably aware of the Bristol City Council sign when it went up. He didn't recall a gate at access point [3]; if there was a gate there it was certainly never closed. He was unaware of the marathon going through the land in 2005.
120. He was aware of white lines on the land but was not aware of their significance. He could recall seeing goalposts on the land – he could see them from the upper storey of his house – but he couldn't recall the number of them. On the eastern part of the land in summer there was a running track and cricket; he recalled in winter that these might be replaced with other pitches and posts.
121. Invariably when he has been on the land he had seen other members of the public using it for informal recreation. There could be anything between a handful and several dozen. He put the average at 12 or 15. He thought that although some dog walkers stuck to the perimeter of the land, most went all over it. He had seen groundsmen on the land – he had seen tree planting taking place. His presence would have been apparent to them and he would have conversed with them on occasions. He tended to avoid the land if it was being used for formal sport by schools and clubs, although he had been on the land when this was happening. He did not recall Cotham School using the land for sports days in 2000 and 2001 when there would have been 450 – 550 students on the land and 100 staff. Access to the public was not denied in totality at these times. He had never sought permission to use the land for informal recreation and didn't know anyone who had sought such permission. He had never seen a notice or advertisement granting permission. He had never been challenged or asked to leave the land and didn't know of anyone who had been. When the children were young, the presence of animal faeces was an unpleasant aspect of use of any parkland. The position had been much improved of late. This could be to do with the installation of dog bins and the dog owning public becoming aware of the risk.
122. S2 lives at xxxxxxxxxxxxxxxxxxxxxxxxxxxxxxx. He was an xxxxxxxxxxxxxx who had retired from full time work in 2001. He had got a dog in 2002. He had been a xxxxxxxx until 2014, working from home and going overseas. S2 and his family moved in 1972 to xxxxxxxxxxxxxxxxxxxxxxx. They noticed other families walking on Stoke Park and assumed that they were able to do the same. They used the land for walking, dog exercising, jogging, throwing balls with their children and grandchildren, trying outdoor toys such as kites and toy planes, scooters, bikes etc. When he was employed he used the land at weekends and in the evenings on a fortnightly basis. His children as teenagers used to go the land to meet their friends. More recently they have walked to the new playground and picnicked while their children had played on the equipment. He had seen others use the land for informal recreation. The numbers varied considerably – it could be 5 people or as many as 20.
123. They most frequently used access point [3] but he had also used access points [6], [1] and [9]. He was aware of two Avon County Council signs on the land, in the vicinity of access points [3] and [7]. This was despite the sign at access point [3] being quite often obscured with undergrowth. He was not aware of any similar signs. He was not aware that the signs had changed anyone's habits. He was not aware of the Bristol City Council sign.
124. He had seen ground staff on the land – he had spoken to a guy marking out the cricket pitch on one or two occasions. He had not had his dog with him then. He had seen grass cutting. His presence would have been apparent. He hadn't heard that dog walkers had on occasion

## Original Names Redacted for Publication Purposes

been spoken to by people from the University or that dogs had sometimes misbehaved. He confirmed that F3's drawing made in 2000/20001 was roughly correct as showing the winter layout of the pitches. There wasn't a hockey pitch. He accepted that the aerial photographs produced by the school showed the summer layout. He wasn't sure about the purpose of all the markings and he had never seen shot putting on the land. Although when he was working he wouldn't have been in a position to observe school use of the land, he potentially would have seen it at other times. He had not however observed its use for athletics. He thought that recently there had been an increase in informal sessions where young people were coached for football.

125. He had witnessed formal sport by clubs and schools. He was not sure of the arrangements. He had not interfered with a game in progress. He had stopped to watch games of football and cricket in progress. Use of the land for formal sport did not deny access to the land in totality and did not prevent his enjoyment of the land; he would probably not go on to the land with his dog on a Saturday afternoon. He had never sought permission to use the land for informal recreation and knew no-one who did. He knew no-one who had received permission to use the land. He had never seen a notice or advertisement granting permission for informal recreation. He had never been challenged or asked to leave the land and did not know of anyone who was. Animal faeces on the land were not a reason for not using the land.
126. W1 lives at xxxxxxxxxxxxxxxxxxxxxxxxx. He and his family first started to use the land in 1984 when they lived at xxxxxxxxxxxxxxxxxxxxx. In 1986 they had moved to and lived at various places in the area before moving to xxxxxxxxxx in 1994. Between 1992 and 2015 he worked from home and on site, so his visits to the land might be at any time of day.
127. Over the years he has used the land for walking his children to school, ball games, kite flying and teaching the children to ride a bicycle. He would particularly use the land on his children's birthdays when they would go on to the field with their friends for games. They would pick fruit in season – damsons, sloes and mulberries. He would on occasion clear up litter left after organised sporting events and teenage parties. For a short while he helped with the local cub pack, taking them on to the field for games and educational activities. He used the land 2 or 3 times a week – about half the time for exercise and half the time for going to local shops and doctors.
128. The land has been used for annual street parties, cricket matches and national celebrations such as the Royal Wedding in 2011 and the Queen's Diamond Jubilee in 2012. These were picnics for about 30 people – those attending lived in South Dene and West Dene. He remembered that in 2002 there was a street party on Woodland Grove and afterwards people went on to the land for informal games. There had been a celebration for the Queen's 90<sup>th</sup> birthday but he had not be there and he wasn't sure how many people attended.
129. When using the land he would see others also using it for informal recreation – the numbers would vary between 20 and 25 people. He had witnessed ground staff on the land about their duties – mowing the grass, painting white lines and watering newly planted trees. His presence would have been apparent to them – he had spoken to the guy watering the trees. He had observed formal sports taking place on the land – by schools and sports clubs. The land had been used by Rocklease Rangers, Shirehampton Colts – he would hear the cheer "Come on Shire" - and St Brendan's Rugby Club. They had had an event on the last year. The land

## Original Names Redacted for Publication Purposes

had been used for cricket, but he didn't know the names of the cricket clubs. These were formal matches on properly marked out pitches for specified periods but he wasn't aware of the basis. He assumed that it was arranged in advance with the owner. People would be aware that they didn't have a right to go on the pitch on these occasions, although it wouldn't be a thing that they thought deeply about. They wouldn't interrupt a formal or an informal game. He thought that F3's drawing dating from 2000/2001 gave a reasonable impression of the layout of the pitches, recognising that there wasn't a pitch beneath the trees). He had never seen all the pitches in use at the same time. Likewise he thought that the aerial photograph dating from 2010 produced by the school and showing the long jump, the cricket pitches and the running track gave a reasonable impression of the land in the summer. He had witnessed children throwing javelins in the area to the left of the pavilion. Before 1995, the athletics area had been on the western side, as could be seen in a picture that he produced dating from July 1994. He didn't think that the markings for athletics were used very much. He wasn't aware of any change in the identity of the schools using the land. They got to the land by coach and would park in West Dene and South Dene. He said that he seemed to remember about 500 people on the site on one occasion, but he didn't realise that it was a sports day as such. Most of the pitches would have been used and he didn't use it at that time. When games were in progress, he didn't interfere. When a pitch was not being used, he used the land for informal recreation; when it was being used, he occasionally stopped and watched the game in progress. Formal sports use did not deny access to the land in totality and did not prevent his enjoyment of the land. He never sought permission for informal recreation and didn't know anyone who did. He didn't know anyone who had received permission for informal recreation. He never saw a notice or advertisement granting permission for informal recreation. He didn't know anyone who was challenged or asked to leave the land. The presence of animal faeces on the land was not a reason for not using it.

130. When living in xxxxxxxxxxxxxxxxxxxxxxxx he would use entrance point [4] as well as [12] and [11] and [10]. Since living in xxxxxxxx, entrance points [3] and [6] have been the access points that he has mainly used, although he has also used [1], [11], [10]. He did not recollect there ever being a gate at access point [3]. Access point [6] was used by those using the pitches to retrieve their balls but also by Woodland Grove residents who had gates on to Ebenezer Lane and then went straight on to the land.
131. He was aware of two Avon County Council signs on the land, but not of any similar signs. He had become aware of the Bristol City Council sign when he went to use the new children's play area – roughly in about 2014.
132. B1 lives at xxxxxxxxxxxxxxxxxxxxxxxx. He moved to xxxxxxxx in February 2009. He had used the land for 19 years. B1 was a xxxxxxxxxxxxxx and worked from home. He travelled extensively and didn't keep office hours. He was at home a lot during the day during the working week. He has walked on the land, run, kicked a football, flown a kite, ridden his bike around. With his family he has picked walnuts, plums and blackberries. He has had family picnics on the land in summer and in the winter enjoyed, along with many others, making snowmen and snowball fights. His wife is something of an artist, and has made drawings on the land. In the past there have been several informal community cricket matches between West Dene and South Dene. They tried to organise one last year, but the weather went against them.

## Original Names Redacted for Publication Purposes

133. B1 was the xxxxxxxxxxxxxxxxxxxxxxxxxxxxxxxx. From about 1993, about five members of the club who wanted cricket training would meet enter the land by access point [9] and use the land for practice. This was for 2 or 3 seasons until alternative facilities became available. Between 1996 and 2009 when he was living in Clifton his use of the land was “minimal to light”.
134. After he moved to xxxxxxxxx he would use access point [3]. If he was going to restaurants at Stoke Hill, he would enter at access point [3] and leave by access point [9]. His daughter has gone to Stoke Bishop Primary School since 2010. They get to school via access point [3] and [1], going via points [11] or [12]. If catching the bus, he would use [3] and jump over the wall at [10]. Going to shops, he might use access points [3] and [4] or sometimes [6] and [4]. Sometimes returning from school, they would enter at [1] and leave at [7]. He had never seen a gate at access point [3].
135. His appreciation of the number of pitches in the winter in the time of his observation was of a rugby pitch and two soccer pitches on the eastern side and two big football pitches on the western side, with three sets of goal posts. He had never seen a hockey pitch. The cricket pitch had not been marked out in summer for a little while. He saw the running track marked out about five years ago; he had not seen it marked out since. He wasn't able to help in explaining the various ground marking shown on the aerial photograph produced by the school dating from 2010.
136. B1 had seen the Avon County Council signs near access points [3] and [7]. They were usually covered by trees. He was not aware of any similar signs. He had seen the Bristol City Council sign, which he noticed in the week that it went up. He had not seen an Avon County Council sign in that position before the Bristol City Council sign.
137. B1 was a xxxxxxxxxxxxxxxx and worked from home. He travelled extensively and didn't keep office hours. He was at home a lot during the day during the working week. He saw other people using the land – people walking to school, dog walkers, mothers with prams, people having picnics or coffee, joggers, teenagers after school chatting under the trees. His wife, xxxxxxxxxxxxxxxx, has made drawings on the land. After dropping his children off to school this morning he had seen perhaps 15 dog walkers on the land.
138. He had observed members of the ground staff undertaking their duties - in particular, cutting the grass - and his presence would have been apparent to them. Shirehampton and Rocklease Clubs used the land. The University used it for rugby matches, which were “proper” matches, although not refereed. He accepted that all formal use would be booked out, although not all bookings might be taken up. If someone booked a pitch, he would be getting exclusive use of it. When a formal game was in progress, he didn't interfere. The use of the land for formal sports did stop his enjoyment of the land in totality or at all. When a game was on, he could still go on to the land. When the marked out pitches were not in use, he accessed that part of the land. He didn't know of anyone who had asked for or received permission to use the land for informal recreation. He had never seen a notice or advertisement granting the public permission to use the land for informal recreation. He didn't know anyone who was challenged or asked to leave the land. Animal faeces were not a reason for not using the land.
139. Asked by Mr Blohm about the use of the land by Cotham School, he said that over the last five years they had been using Combe Dingle. He said that the School had stopped using the

## Original Names Redacted for Publication Purposes

land before 2014. In 2009 he recalled that there had been two occasions when a bus had come to site; and on one of them he had had to help the bus driver reverse. Coaches coming to the site on four occasions a week was not consistent with his recollection of that time – once every two weeks might be. In 2010 the use was lot less. In 2010 and thereafter he had seen Cotham School pupils using Combe Dingle but not Stoke Lodge. He observed that West Dene was a small street and he would notice a 40 seater bus going down it. He said that there might have been one bus a week in 2009 and that it got less frequent, tailing off to nothing in 2012.

140. M3 lives at xxxxxxxxxxxxxxxxxxxxxx. xxxxxxxx was not, she explained, a private road, but an unadopted one. Thus residents looked after the trees and the surface of the road and the Council were responsible for drainage and lighting.
141. Her parents moved to this address in 1974 when she was less than a year old. They were drawn to Stoke Bishop generally and Cheyne Road in particular because of its quiet, almost rural character with adjacent woodland and the open space that was the Playing Fields. Her father, M4, was a public health physician and was keen that she and her brother would grow up in a relatively safe and healthy environment. M3 produced a letter written by M4 in which he stressed the health benefits of open space at the same time as testifying to the extensive use of the Playing Field by local people of all ages. M3 said that it was on the land that she learned to walk, play, ride a bicycle, fly a kite, collect conkers and pick blackberries, damsons, sloes, haws and mushrooms. She played there with other neighbouring children. Birthday parties inevitably ended with a wander on the land. The family first acquired a dog when she was aged seven, and she has walked a dog on the land since then. She currently uses the land to exercise with her dog, on foot or with bicycle, for relaxing and enjoying the wide open vista, stargazing at night, collecting seasonal fruit and taking photographs. She was on the land most days. She had a small part time job locally which did not involve office hours; otherwise she was a carer for her mother. In all this time she has used the land she has never been told or asked to leave. M3 pointed out that Cheyne Road ends in a very obvious open entryway into the playing fields. It seemed that this had been a point of access to the land since before she was born.
142. The entrance at the end of Cheyne Road (access point [4]) was the entrance point that she used most frequently, but she also used the numerous gaps on Ebenezer Lane (access point [6]). If going to Stoke Bishop village, she would go via access points [4] and [9]. She would have used all the entrances at one time or another.
143. At some point a big tree trunk was put in front of access point [4]. What happened was it fell off the oak tree and landed more or less where it is now – she heard the crash. The larger branches were cut off and she imagined that a conscious decision was made to leave it there. The tree trunk had been there for at least ten years. She did notice that on one occasion it was pushed nearer the entrance after grass cutting. The bollard went in about 20 years ago and was only recently removed; she had reported it to Neighbourhood Watch team on 23 May 2016.
144. At access point [3] there used to be a metal gate. It was a like a small garden gate<sup>19</sup>. It had a finger latch. It disappeared a long time ago – she thought not as long ago as ten years, but it

---

<sup>19</sup> M3 made a drawing of the gate, indicating that it was made of lattice work in some way rather than being solid.

## Original Names Redacted for Publication Purposes

- could have been. She couldn't remember the arrangement as regards the latch ever being different. It was never locked and it would not have been possible to lock it.
145. She had seen other members of the public using the land for informal recreation, and she had been aware of such use since childhood. It depended on the weather – in winter or in rain, there would still be the hardened dog walkers. On a sunny summer afternoon there might be 20 people doing different things. She had seen ground maintenance personnel and her presence would have been apparent to them. She had seen schools using the land and clubs using it at the weekends. She was not aware that Cotham School had ceased using the land, although she was aware that they had used it less and less. She had been aware that until 2010 sports pitches had been marked out on the land. She had never interfered with a game in progress – it would have been inappropriate to do so. If nothing as going on on a pitch and it was empty, she might walk across it. Use of the land for formal sports did not prevent the enjoyment of the whole of the land by local people, there was room for everyone, although she accepted that when a pitch was being used for formal sports use, it was not available for public use. She didn't know of anyone who had asked for permission to use the land for informal recreation, nor of anyone who had received such permission. She did not know of anyone who was ever challenged or asked to leave the land.
146. She recognised the Avon County Council signs. There was one at the Parry's Lane corner of the land and one at access point [3]. She was not aware of any other Avon County Council signs anywhere. The Avon County Council signs had no impact on her use of the land or on the public's use of the land. She expressed the view that she probably was not born when the Avon signs went up<sup>20</sup>, and was certainly aware of them as she grew up. She thought that she was allowed free and unfettered access provided that she did not cause a nuisance. She accepted that there could have been an Avon County Council sign at access point [12] in June 2007<sup>21</sup>.
147. She recognised the Bristol City Council sign at [12]. She didn't witness it being put up. The first time she noticed it, the writing was facing her, so that the back of the sign was facing the Lodge. She almost walked into it. She would put this event as being several years ago, perhaps 5 – 6 years ago. When she first saw it she thought that it referred to the grounds of Stoke Lodge. People did exercise their dogs in the grounds of Stoke Lodge, as was evidenced by sign on the Biffa bin at the back of the Lodge saying that people were not to put dog poo in it.
148. She accepted that there were signs at all the metalled entrances to the land. She understood that there had been a stile in the 1930s at the end of Cheyne Road. If you looked at old an old OS map it was her understanding that it showed a footpath going through the gap before being dissipated in the field<sup>22</sup>.

---

<sup>20</sup> This would not have been the case, since the signs refer to the Miscellaneous Provisions Act 1982.

<sup>21</sup> The date of the photograph which was produced by F.

<sup>22</sup> If there was such a map, no-one managed to find it. It seems a bit unlikely since the 1916 OS, which Mr Mayer did produce, simply shows Cheyne Road as terminating against the boundary of the grounds of Stoke Lodge (then a recreation ground: see paragraph 16 above). A later OS map, showing a Central

## Original Names Redacted for Publication Purposes

149. The presence of animal faeces was not a reason for not using the parkland.
150. B2 lives at xxxxxxxxxxxxxxxxxxxxxxxxxxxxxxxx. He has lived at this address with his wife since xxxxxxxxxxxxxx and has a garden gate opening on to the land. His observation is that during this time access has been universally available to the adults and children living in the area around the land and beyond. That access has been without permission, without secrecy and without force. In particular, he has seen the land being used by: power walkers, usually ladies, from Keep Fit or Weight Watchers; athletes training by running around or sprints across the field; dog walking; families and individuals strolling across and around the field; family picnics; hot air balloon landings – there had been at least one balloon landing and there might have been more; informal cricket, rounders, football and rugby games played by parents with their children; informal football played by scratch teams or by small groups of teenagers; informal sports as part of a Woodland Grove BBQ day; one to one sports coaching (by which a local boy became Gloucestershire CCC 2<sup>nd</sup> XI wicket keeper); outdoor sketching – in connection with Stoke Lodge Adult Learning Centre Art Classes; picking blackberries, mulberries and walnuts; Scouts, Guides and Brownies having outdoor meetings; walking to the Shirehampton Road shops across the field via Stoke Paddock Road; walking to Stoke Bishop village shops across the field via Druid Hill; and walking to Stoke Lodge for adult learning classes.
151. B2 retired in 2001; prior to that he worked normal office hours. He himself is a dog walker. Prior to retirement he visited the land in the early morning and in the evenings; and at the weekend at all times. The pattern did not dramatically change upon retirement; although he had lost his dog in 2005, since then he had looked after 6 other dogs. He mainly used access point [6] – at the point nearest to access point [5]. In order to get to Sea Mill Harbour or Blaise Castle he would use access point [4]. In order to get to Stoke Bishop village or beyond he used access point [9]. It was rare to see nobody else on the land and there must have been 300 people on the land for the St Brendan's Junior Rugby Club competition, which to his recollection was on 13 March. The whole of the field was used, and mini pitches were created for the purpose. People had kept out of the way of the rugby players.
152. The land had been used by schools and by formal sports clubs. He was aware that the land had been used for school sports, and of school groups from Cotham or Fairfield Schools using it. On the Parry's Lane side of the field the land had been used for athletics but in recent times there had not been so much activity. He remembered young ladies from, he thought, Cotham High School using the athletics track. He had not seen shot putting, javelin or discuss throwing. He concurred with the proposition that school use had ended in 2014. He wasn't aware of Cotham School using the land for their Sports Day in June 2000 and June 2001. It was unthinkable that members of the public would interfere. People would put their dogs on a lead and would frequently stop to watch. Formal sports use did not prevent use of the whole of the land. There were wide tracts of land in between pitches, and he thought that there was more area that was not pitches than was. He accepted that the pitch itself was not available for use by members of the public when it was being used for formal sport. On a Sunday there would frequently in winter be a pair of football matches going on and on a Sunday morning

---

Kitchen immediately to the west of access point [3] does not show it either. M3 remembered this building as a girl, but it was long gone.

## Original Names Redacted for Publication Purposes

lots of young boys would be coached on the south western part of the field. He had only seen one rugby game – by University students on a Wednesday afternoon, on a pitch east of the pavilion. He had seen some rugby fitness training sessions. The cricket pitches (the all weather pitch and the strips alongside) were used on Tuesday or Wednesday evenings; and there had been matches on a Sunday. These were proper matches i.e with players wearing whites. As regards formal sports, he accepted that there had to be a process whereby those using the pitches arranged hire of them.

153. The use of the land for formal sports did not prevent his enjoyment of the land. He did not know of anyone who had sought permission to use the land for informal recreation, nor anyone who had received such permission. He had never seen a notice or advertisement granting permission for informal recreation. He didn't know of anyone who was challenged or asked to leave.
154. He was aware of two Avon County Council signs, one by access point [3] and one near access point [7]. He was not aware of any other similar Avon County Council signs. He could not recall when these signs were put up and pointed out that, as he usually used access points [6] and [4], he would not expect to see them on a typical visit. He couldn't remember a conversation among the dog walkers when they These signs had no impact on his use of the land for informal recreation. He was aware of a sign at access point [12] but it had no impact on his use of the land. He thought that there was an Avon County Council sign in this position before there was a Bristol City council sign.
155. He would have walked on part of the land marked out as a pitch when formal sport was not being played on it. The presence of animal faeces on the land did not prevent access – B2 said that dog walkers consistently cleared up dog poo and sometimes picked up dog poo that others had not picked up. He had not seen a dog owner let their dog get out of control. There was no antipathy between the men mowing the grass or marking the lines. There had been some friction with dog owners but was not aware of any friction since the University had taken over. He had not experienced a degree of friction between dog walkers and maintenance staff and could not say when it had occur. Some people brought their cars to Stoke Lodge before walking their dogs. There were people who left litter but this tended to be after formal sporting activity. Residents were keen to preserve the cleanliness and beauty of the land and had taken black sacks over there and cleared up.
156. W2 lives at xx. He has lived there with his wife since September 1987. He has used the land for recreation since he moved to the area. He was a barrister who retired from court work in 2001 to become an arbitrator; he has since retired altogether. He used the land more after 2001 and more still after he had retired as an arbitrator. Since his retirement he has regularly walked round the land, sometimes as often as six times a week. He generally enters by the Cheyne Road entrance where there is a post in the middle of the entrance to assist pedestrian access and prevent vehicular access. There are no notices there. He had accessed the land by access points [3], [7] and [8].
157. W2's sight is impaired and he emphasised that the land is used by elderly people, some with disabilities. There are no steps.
158. W2 has seen frequent use of the land by both organised and ad hoc sporting groups. He wasn't able to tell who the organised clubs were. Although he had never interfered with a