

Site Allocations and Development Management Policies

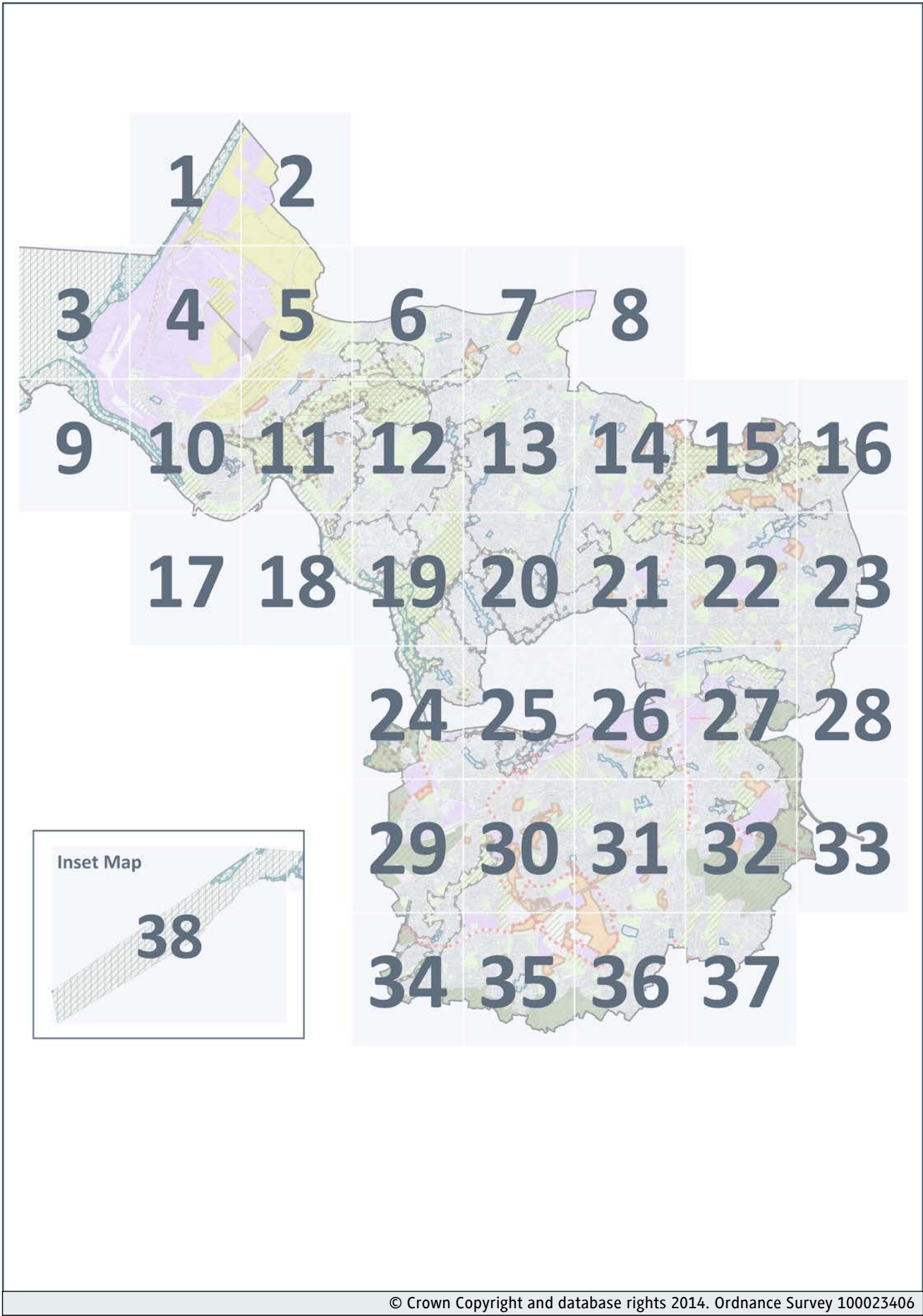
POLICIES MAP
















Adopted July 2014



Policies Map Index



Policies Map Key

Site Allocations  Site Reference	Sites of Nature Conservation Interest  BCS9, DM19
Safeguarded Transport Links  BCS10, DM24 	Regionally Important Geological Sites  BCS9, DM20
Safeguarded Park and Ride Sites  BCS10, DM24	Scheduled Ancient Monuments* 
Rail Infrastructure  BCS10, DM24	Conservation Areas* 
Principal Industrial and Warehousing Areas  BCS8, DM13	Registered Parks and Gardens* 
Centres  BCS7, DM7, DM9	Local Historic Parks and Gardens  BCS22, DM31
Primary Shopping Areas  BCS7, DM8	Green Belt  BCS6
Secondary Shopping Frontages  BCS7, DM8	Important Open Space  BSC9, DM17
Ramsar Sites* 	Avonmouth and Kingsweston Levels  DM18
Special Protection Areas* 	Sewage Works Expansion  DM39
Special Areas of Conservation* 	Minerals Safeguarding Areas  DM38
Sites of Special Scientific Interest* 	

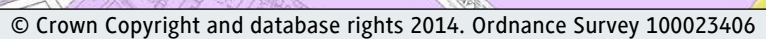
*Note: These designations are made separately to the Local Plan and may be subject to change.

© Crown Copyright and database rights 2014. Ordnance Survey 100023406.

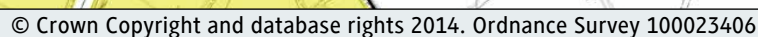
© Natural England copyright. Contains Ordnance Suvey data © Crown copyright and database right 2014.

© English Heritage 2014. Contains Ordnance Survey data © Crown copyright and database right 2014.
The English Heritage GIS Data contained in this material was obtained on 18/02/09. The most publicly available up to date English Heritage GIS Data can be obtained from <http://www.english-heritage.org.uk>

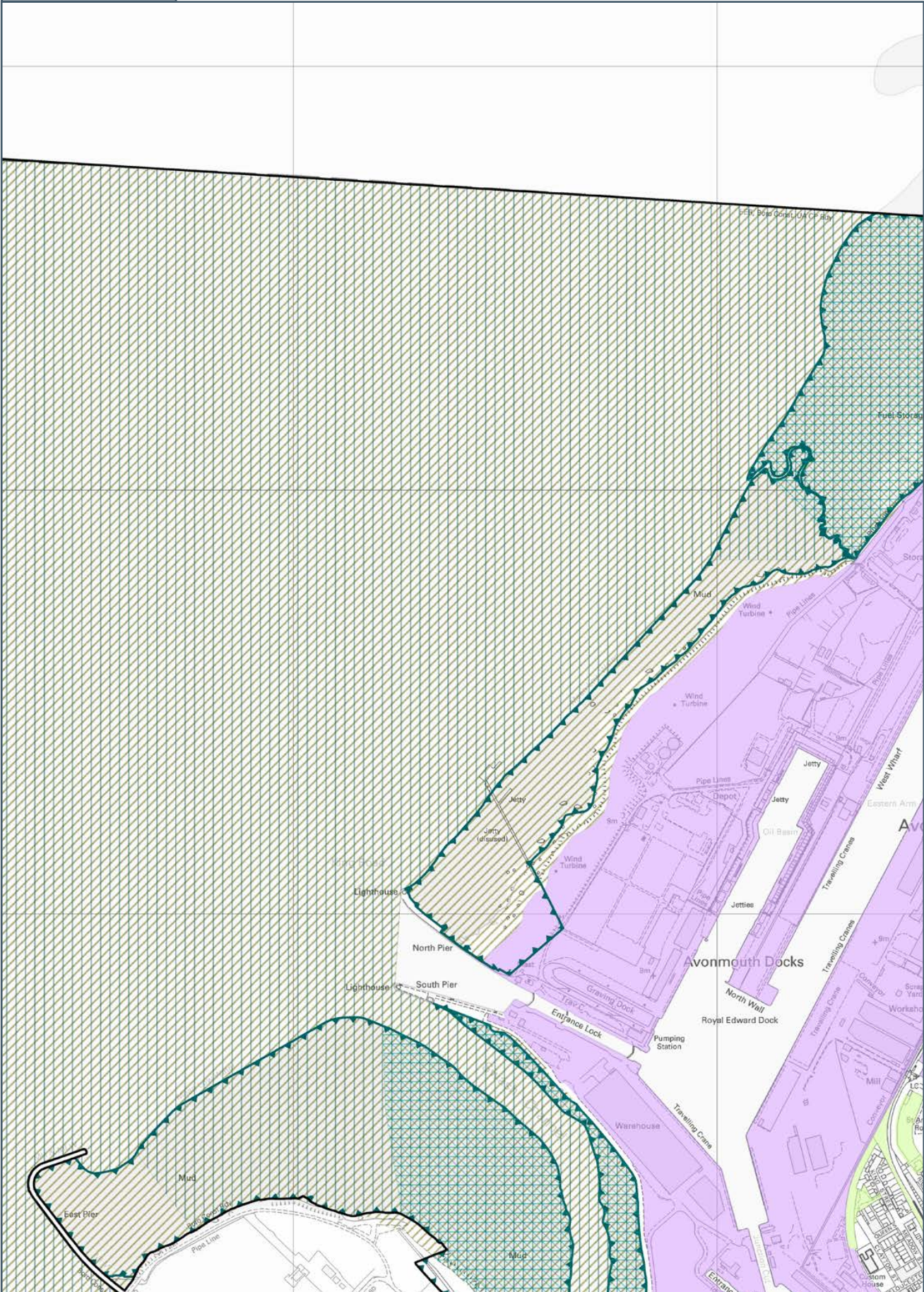
1



Policies Map 2



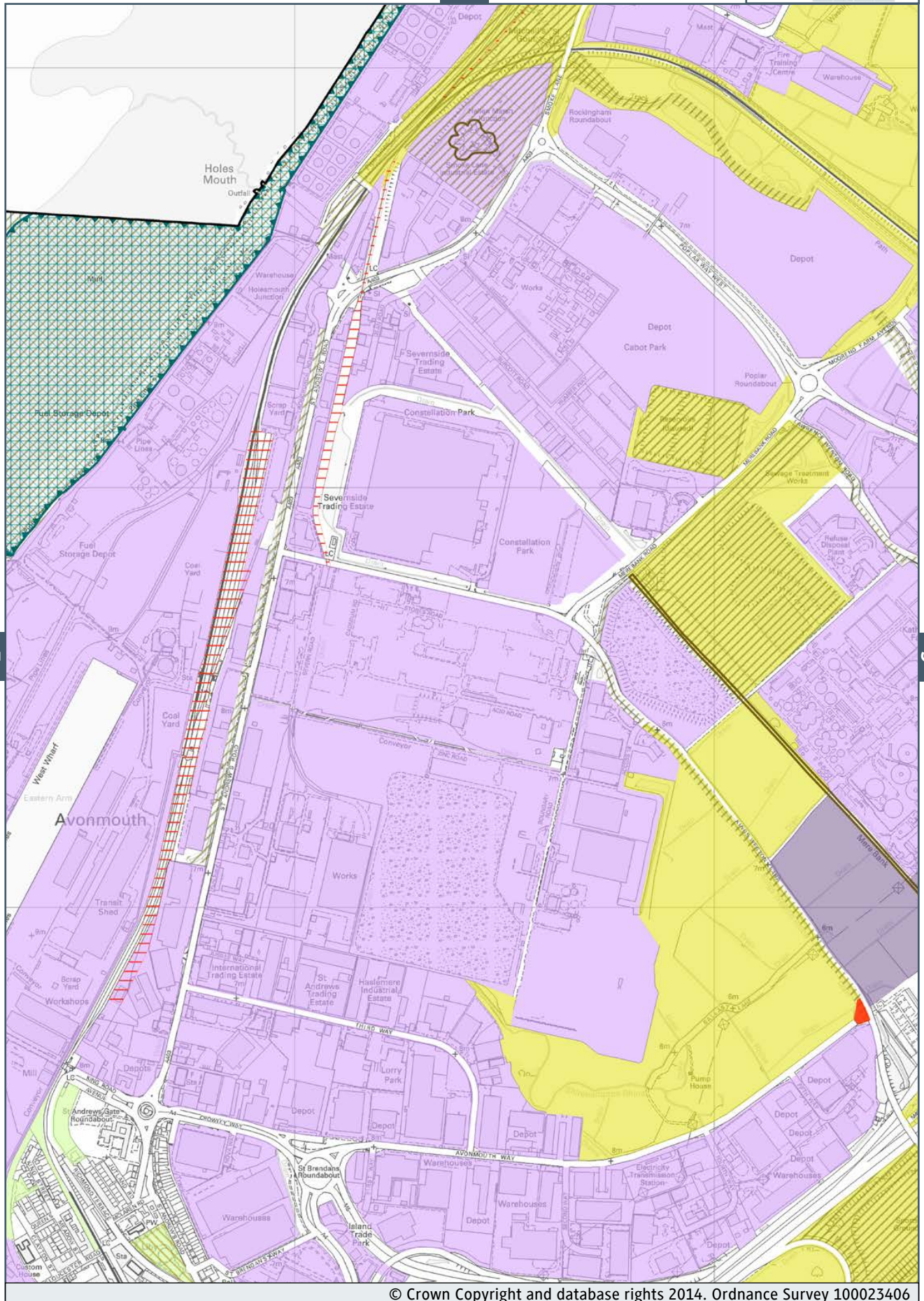
Policies Map 3



1	2						
3	4	5	6	7	8		
9	10	11	12	13	14	15	16
17	18	19	20	21	22	23	
			24	25	26	27	28
			29	30	31	32	33
			34	35	36	37	

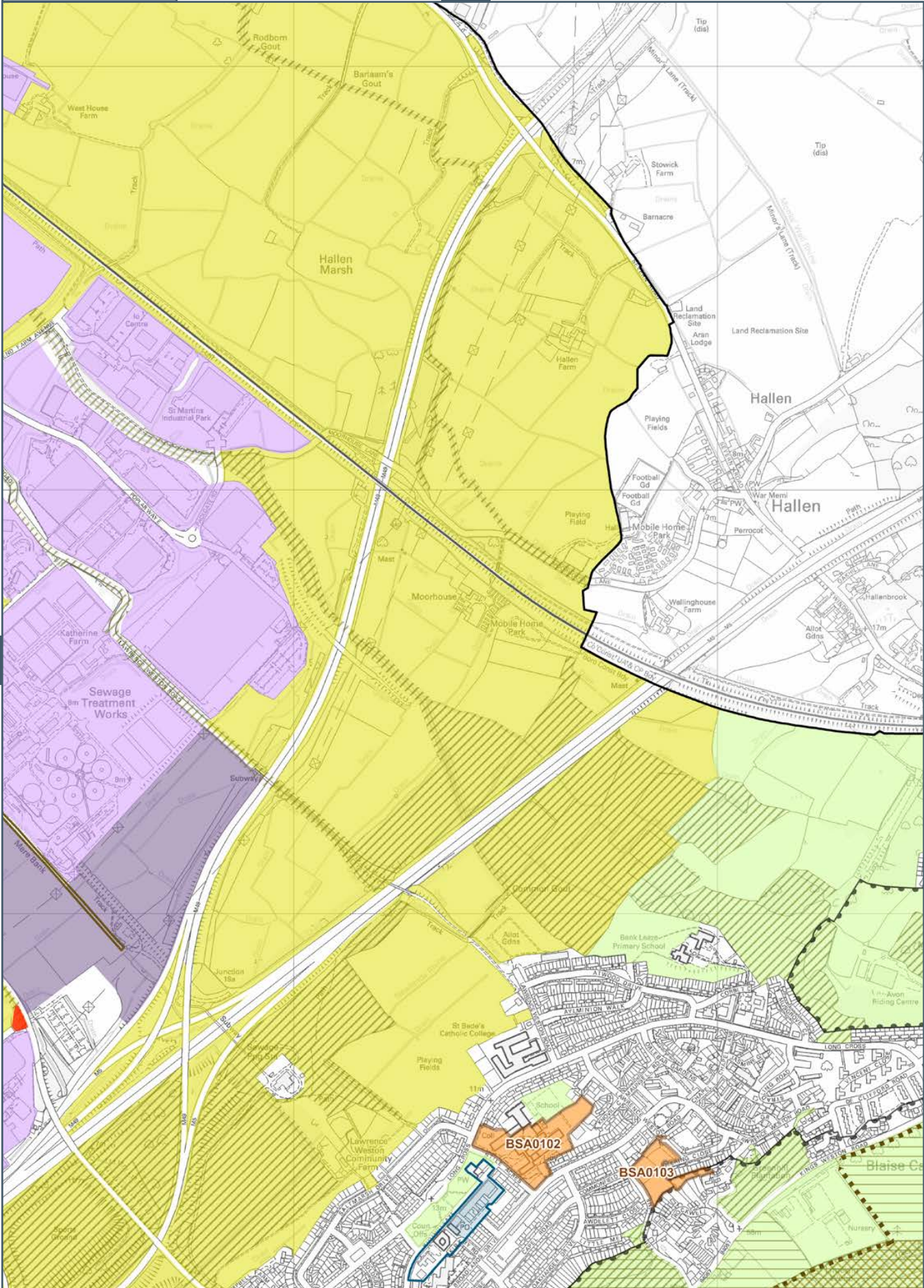
4 Policies Map

Policies Map 4



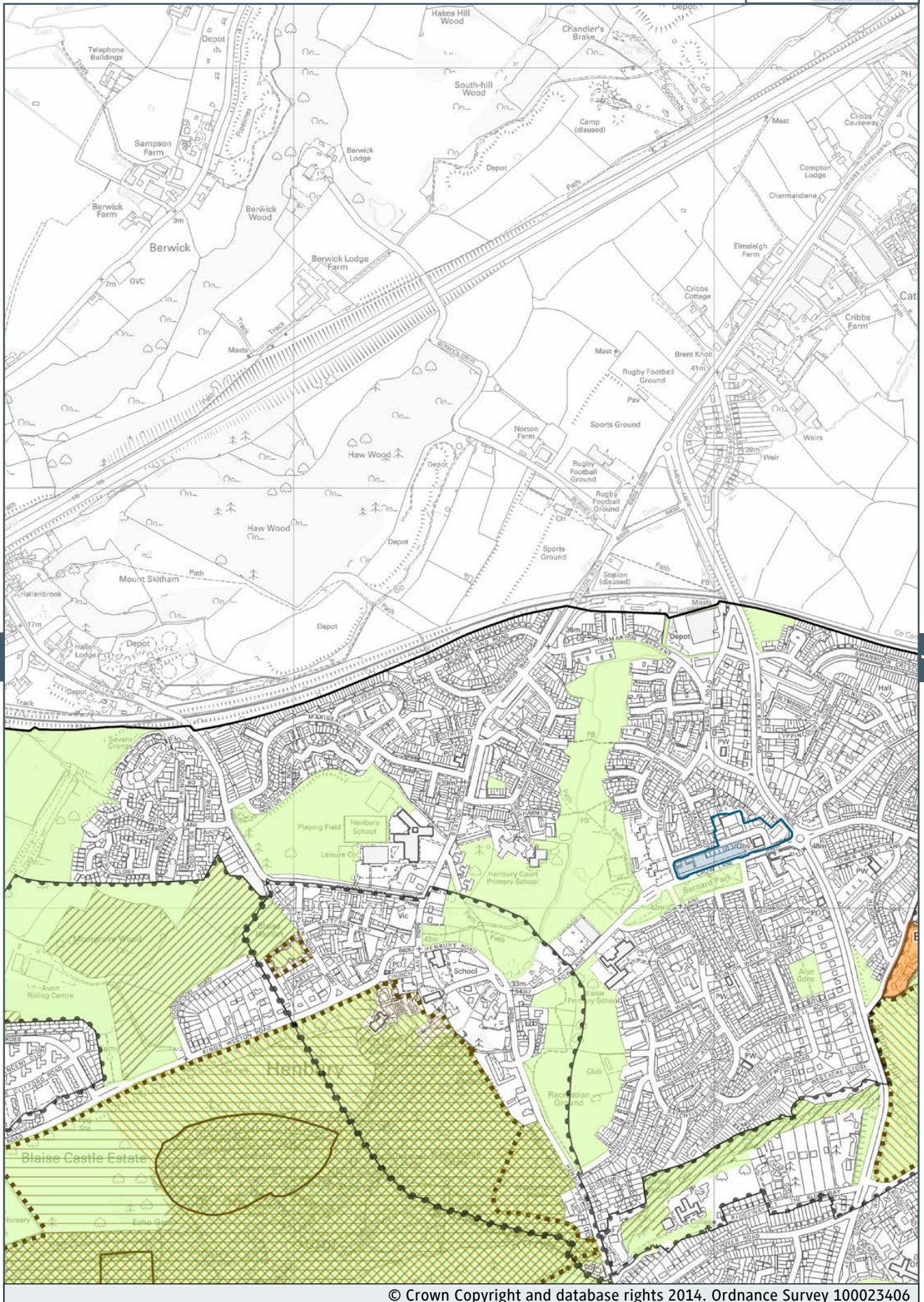
Policies Map 5

1	2						
3	4	5	6	7	8		
9	10	11	12	13	14	15	16
	17	18	19	20	21	22	23
		24	25	26	27	28	
		29	30	31	32	33	
		34	35	36	37		

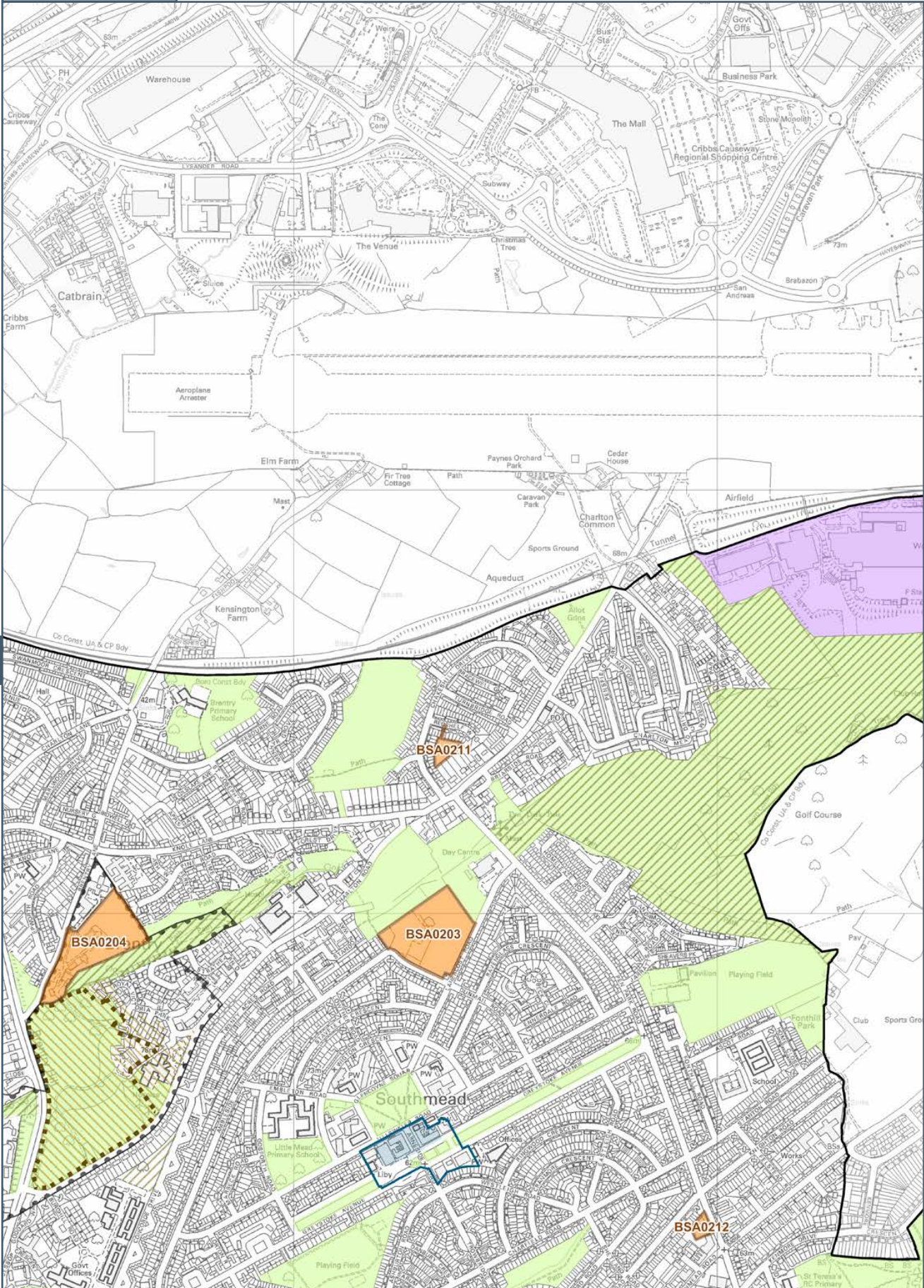


1	2						
3	4	5	6	7	8		
9	10	11	12	13	14	15	16
	17	18	19	20	21	22	23
		24	25	26	27	28	
			29	30	31	32	33
			34	35	36	37	

6 Policies Map

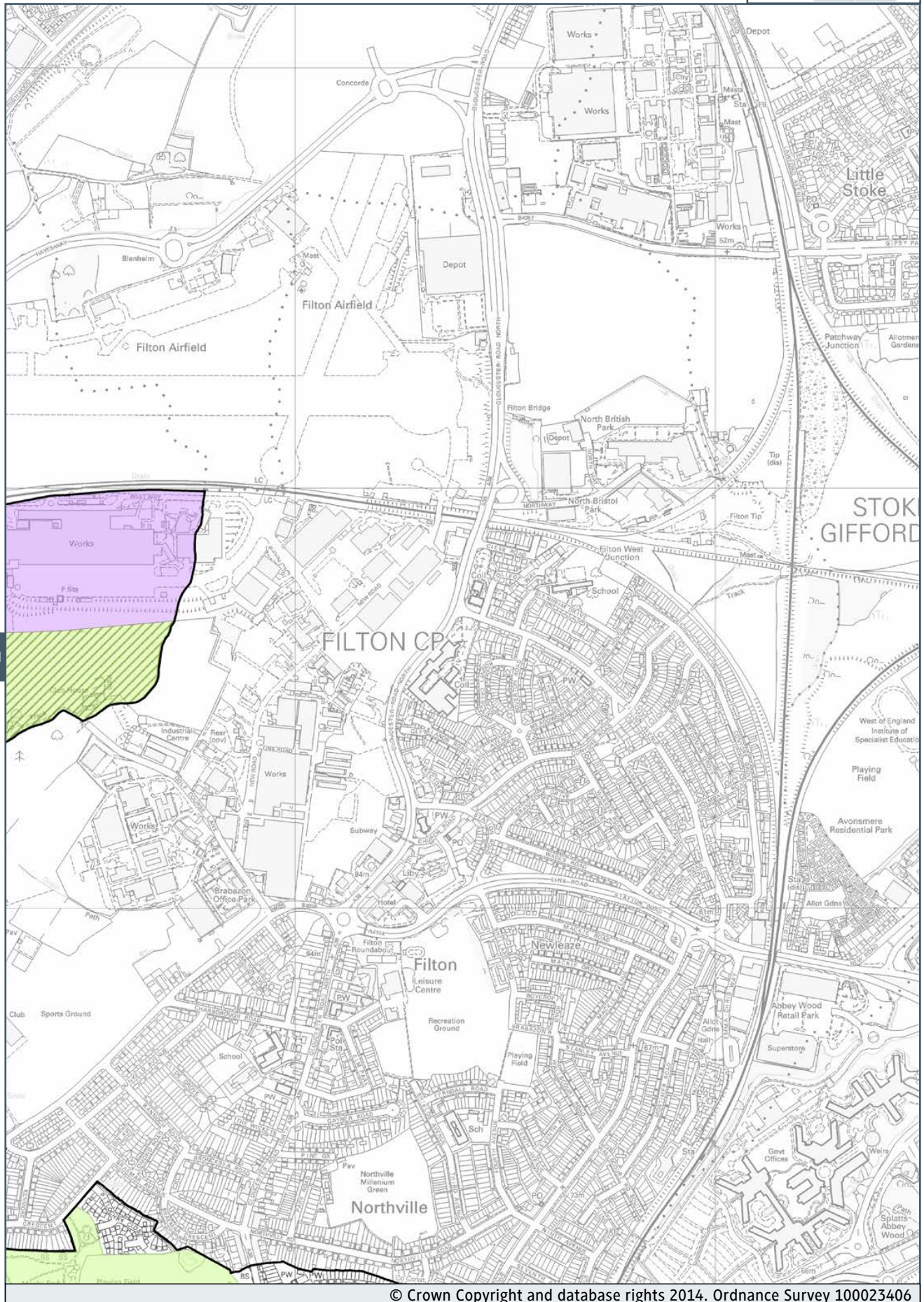


Policies Map 7



1	2	3	4	5	6	7	8
9	10	11	12	13	14	15	16
17	18	19	20	21	22	23	24
25	26	27	28	29	30	31	32
33	34	35	36	37	38	39	40

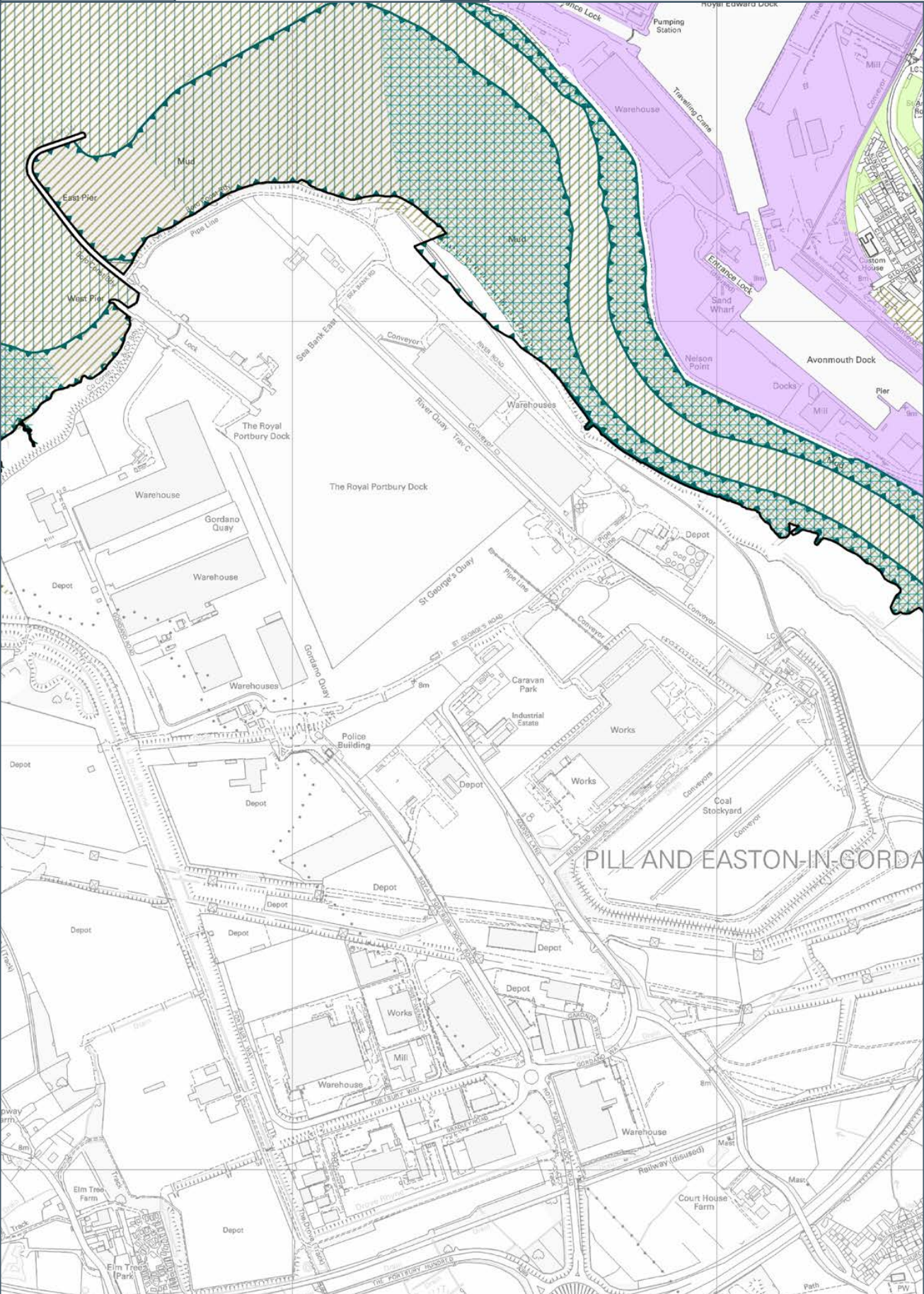
8 Policies Map



Policies Map 9



3

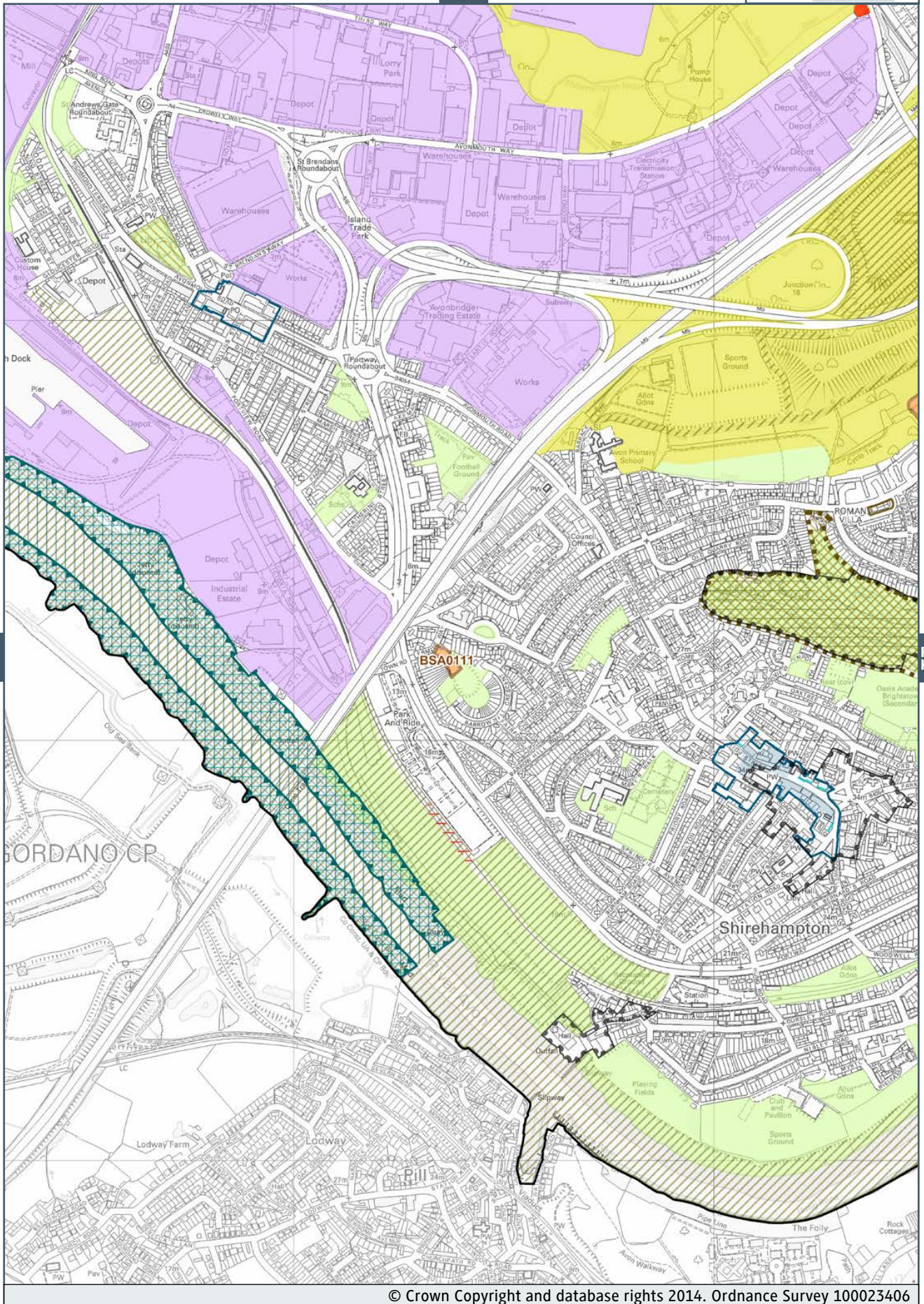


10

1	2	3	4	5	6	7	8
9	10	11	12	13	14	15	16
17	18	19	20	21	22	23	24
25	26	27	28	29	30	31	32
33	34	35	36	37			

10 Policies Map

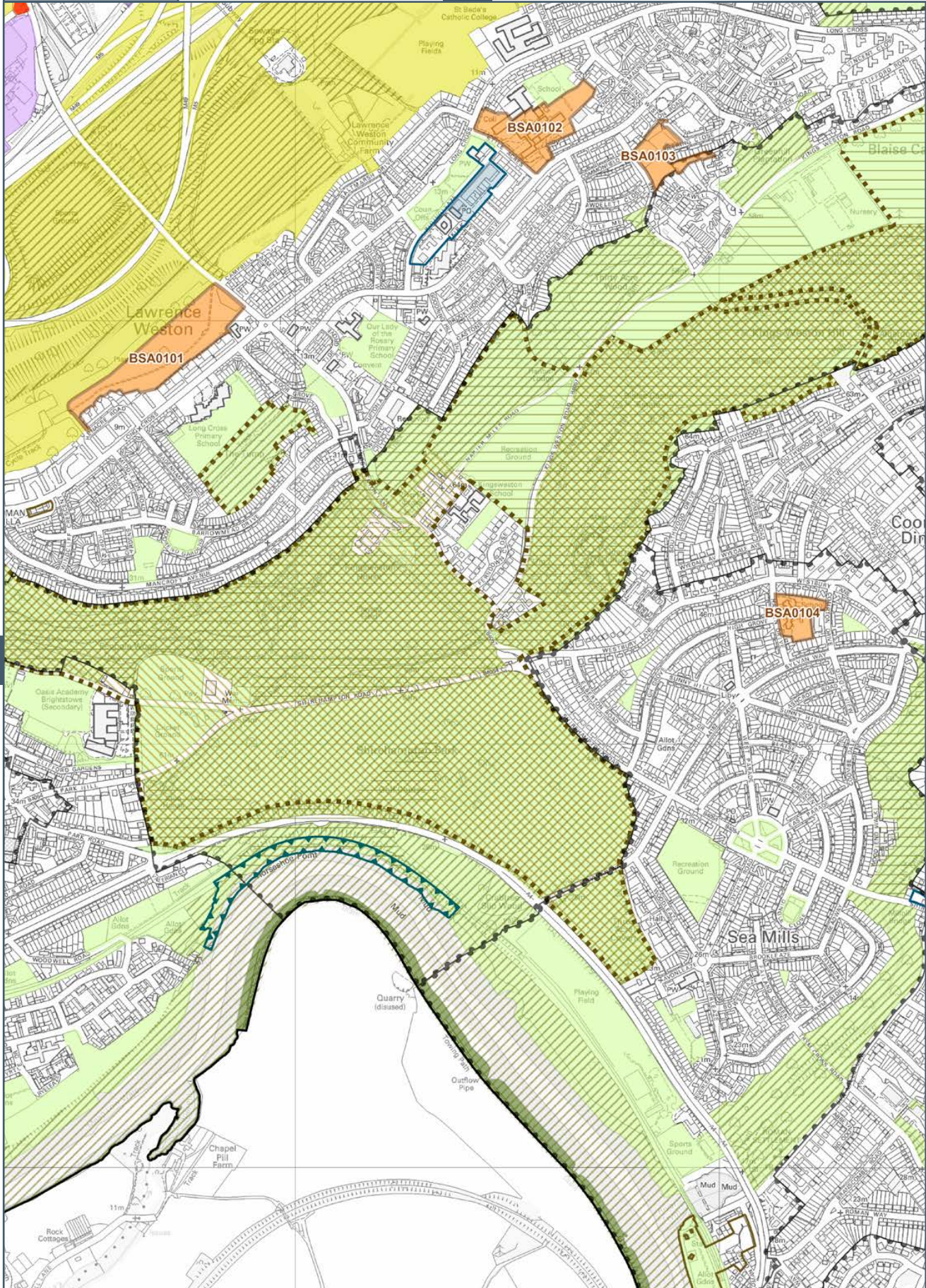
Policies Map 10



Policies Map 11



5

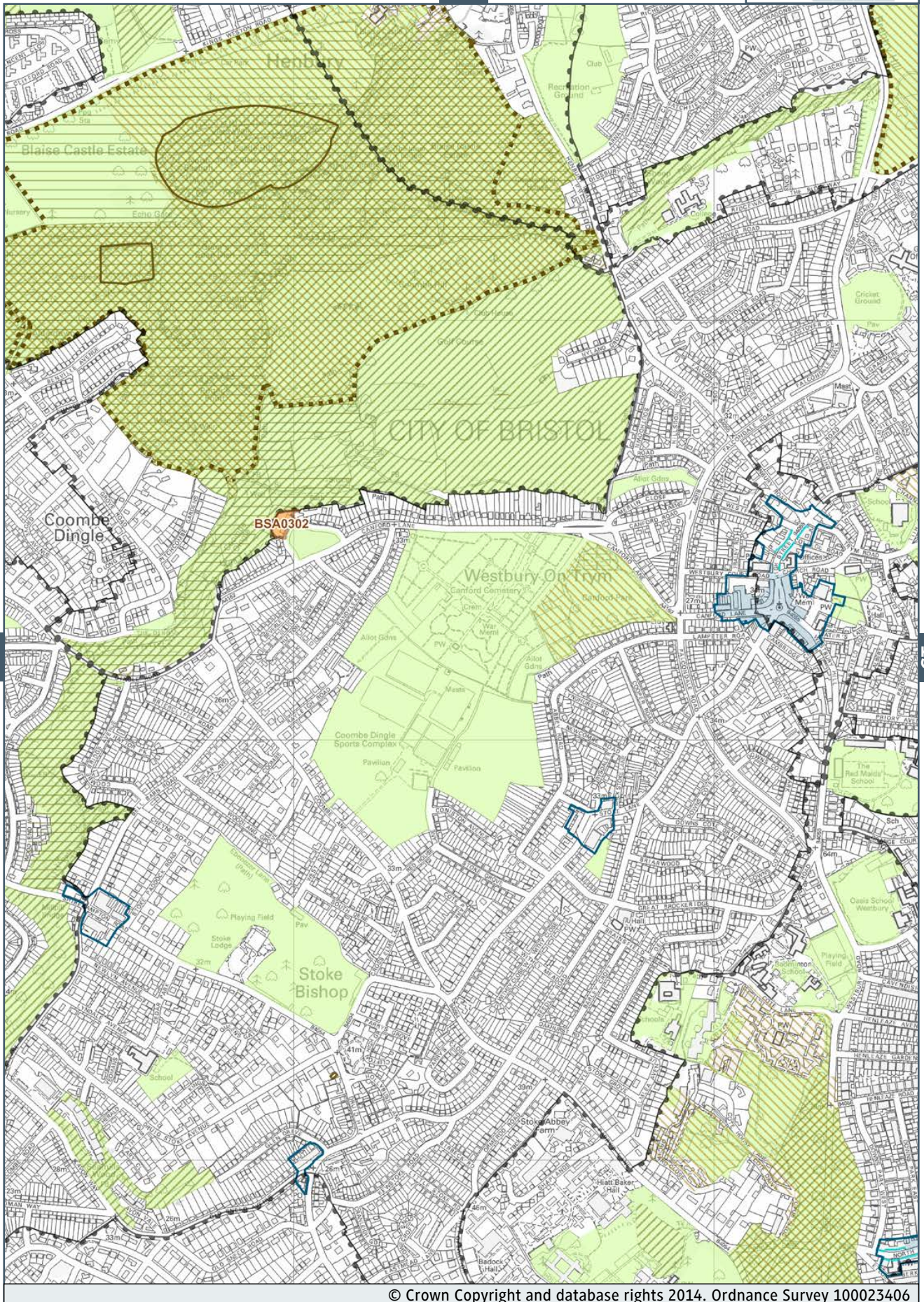


18

1	2	3	4	5	6	7	8
9	10	11	12	13	14	15	16
17	18	19	20	21	22	23	24
25	26	27	28	29	30	31	32
33	34	35	36	37	38	39	40

12 Policies Map

6



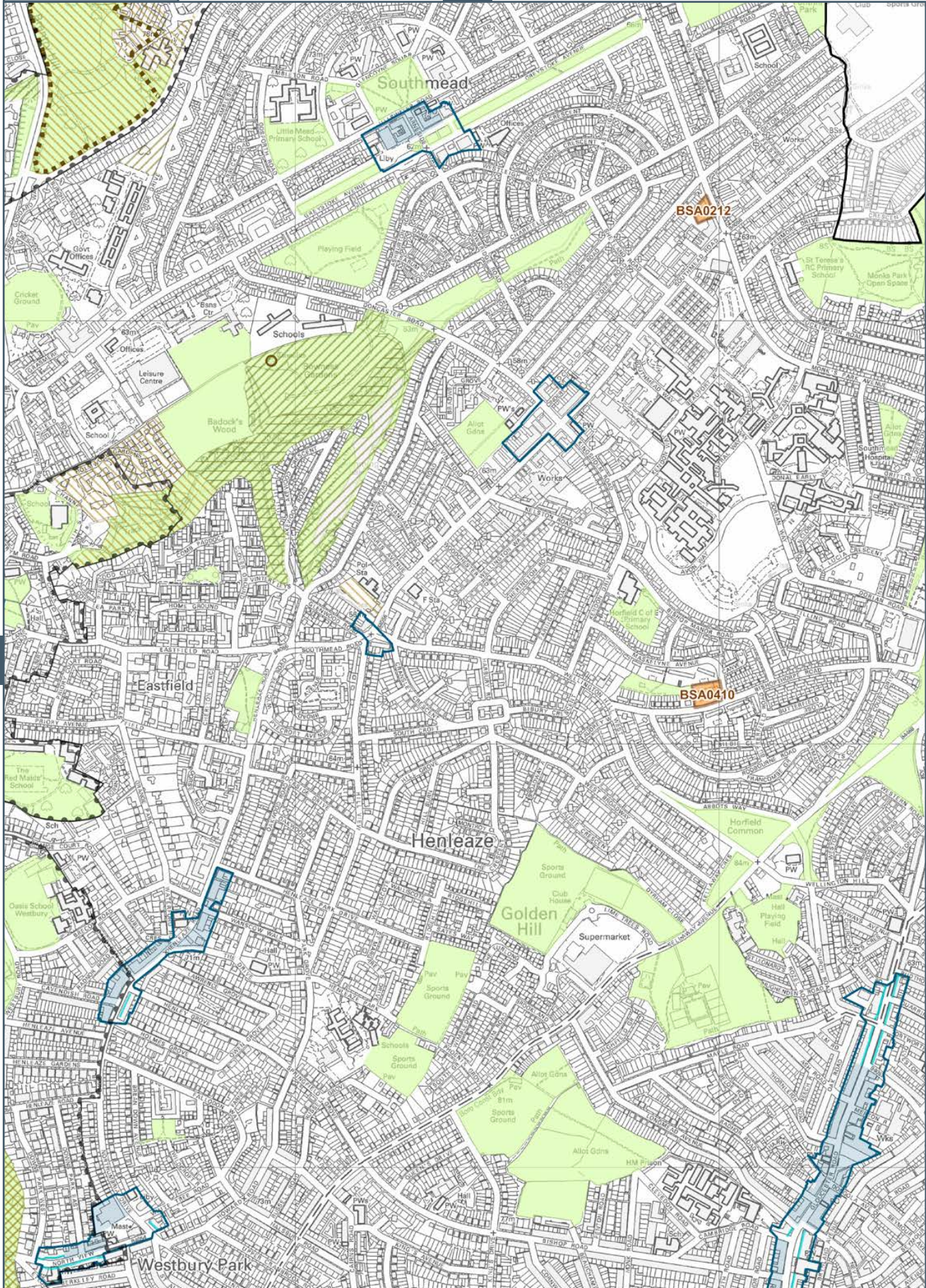
11

13

Policies Map 13



7

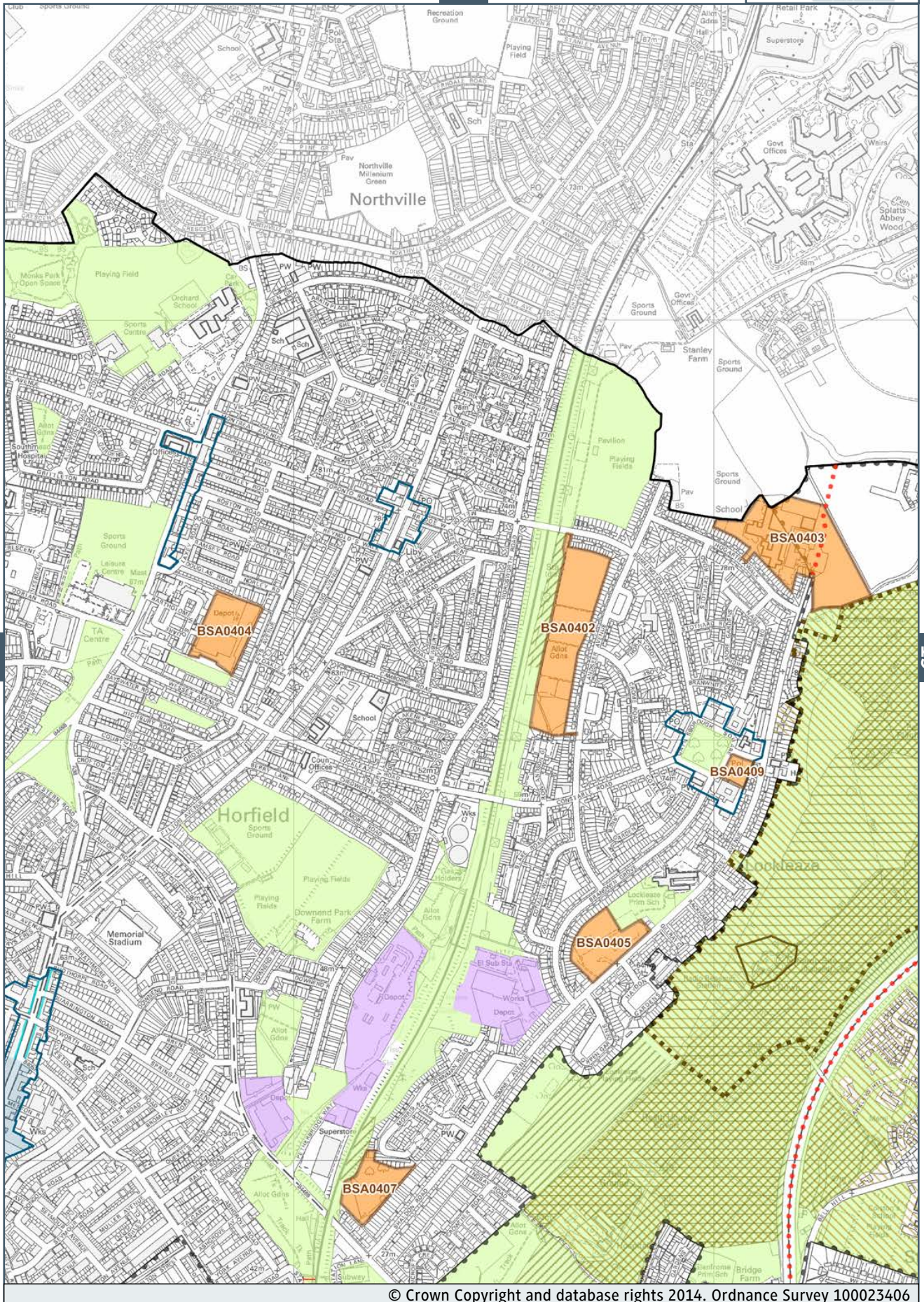


1	2	3	4	5	6	7	8
9	10	11	12	13	14	15	16
17	18	19	20	21	22	23	
			24	25	26	27	28
			29	30	31	32	33
			34	35	36	37	

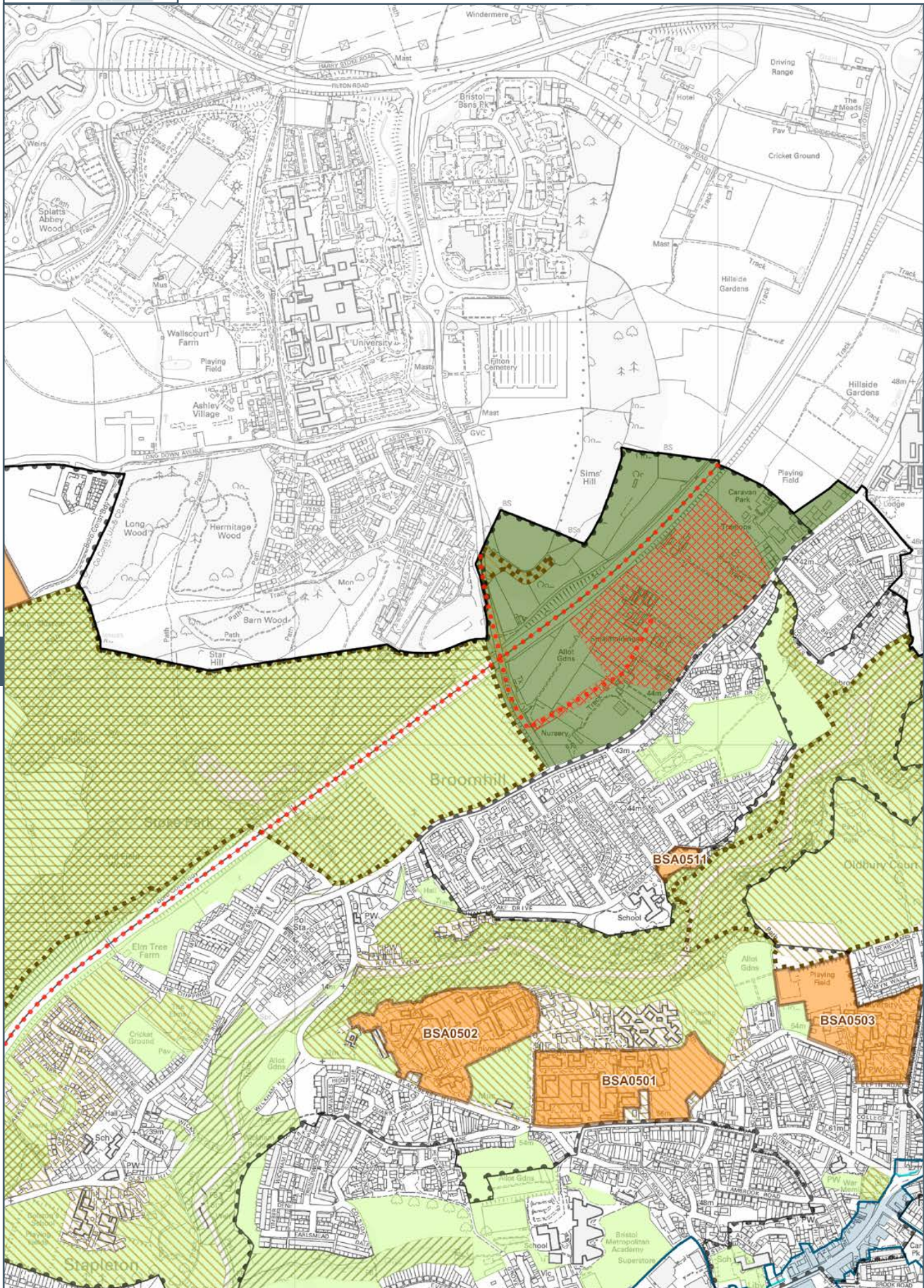
14 Policies Map

8

Policies Map 14

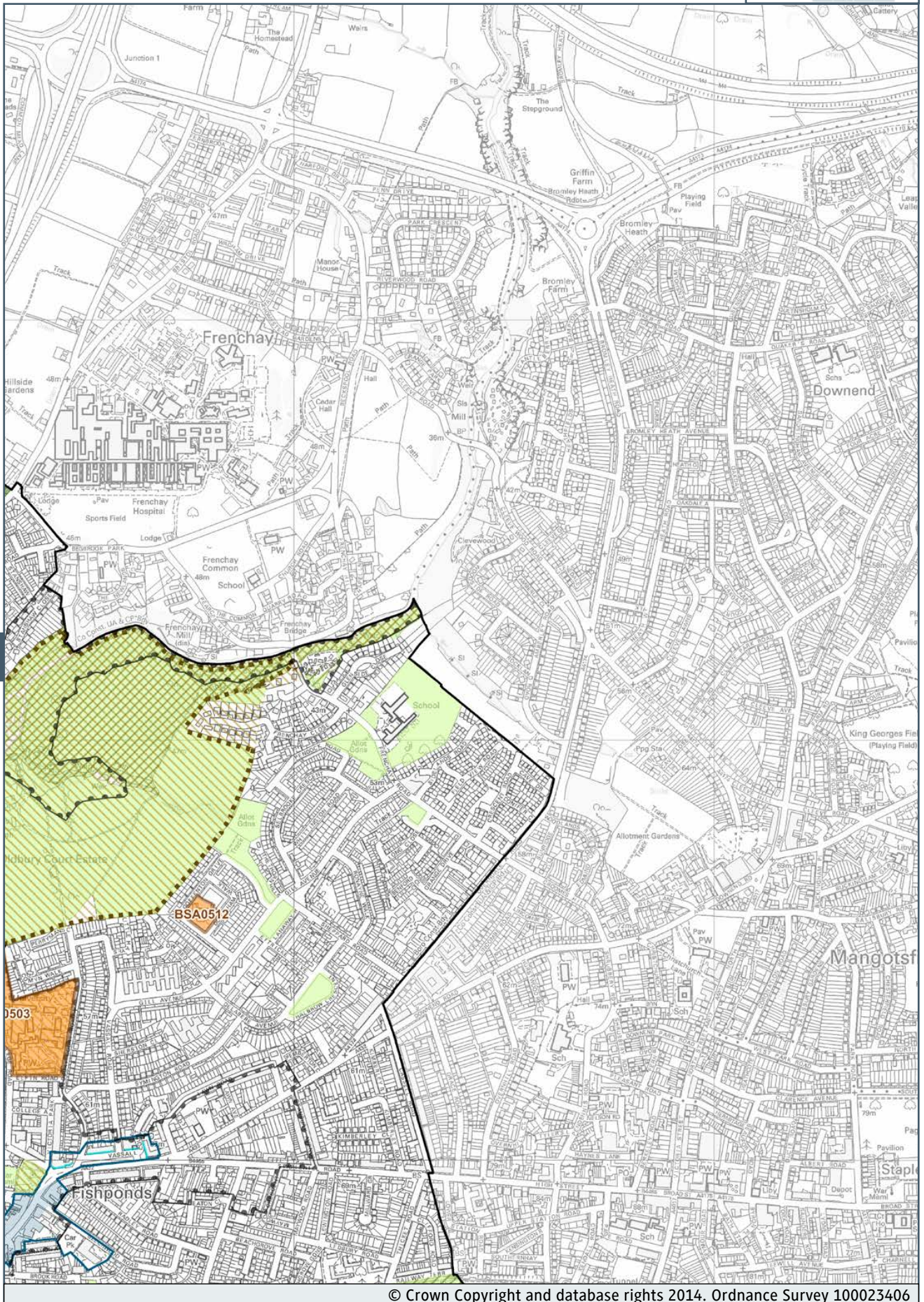


Policies Map 15



1	2	3	4	5	6	7	8
9	10	11	12	13	14	15	16
17	18	19	20	21	22	23	
				24	25	26	27
				28	29	30	31
				32	33	34	35
				36	37		

16 Policies Map

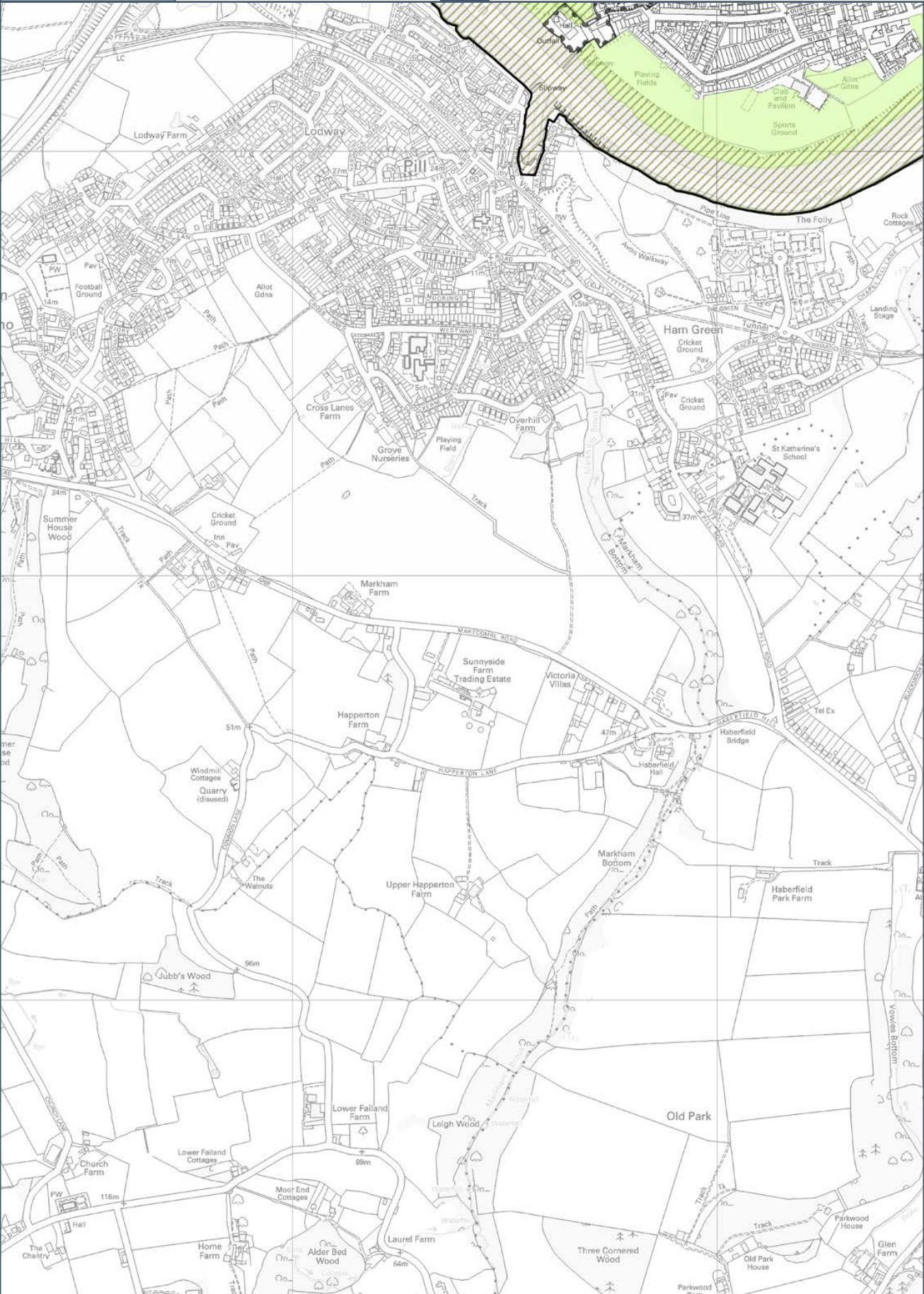


Policies Map 17

Policies Map 17

1	2						
3	4	5	6	7	8		
9	10	11	12	13	14	15	16
	17	18	19	20	21	22	23
		24	25	26	27	28	
		29	30	31	32	33	
		34	35	36	37		

10

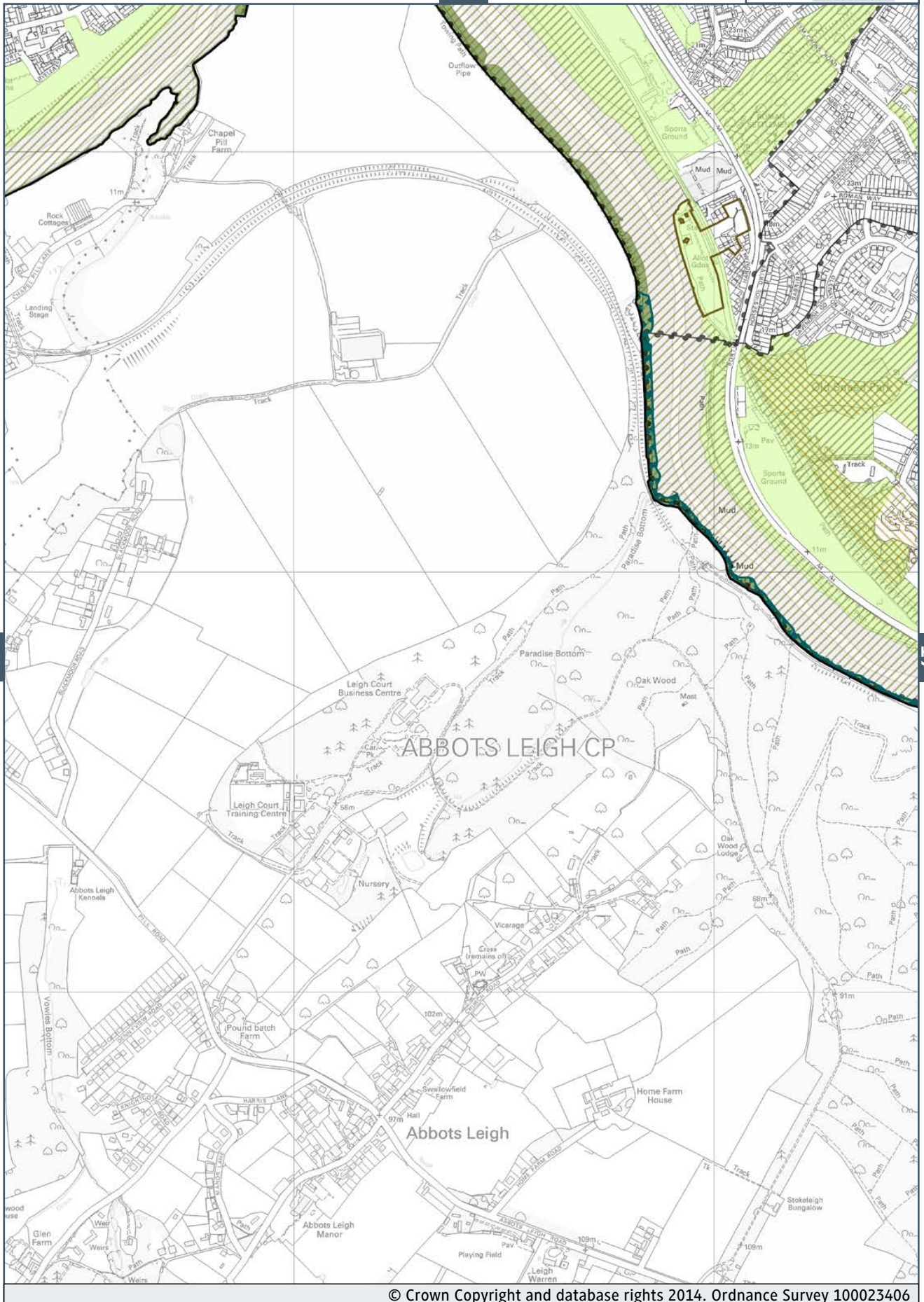


18

1	2	3	4	5	6	7	8
9	10	11	12	13	14	15	16
17	18	19	20	21	22	23	24
25	26	27	28	29	30	31	32
33	34	35	36	37	38	39	40

18 Policies Map

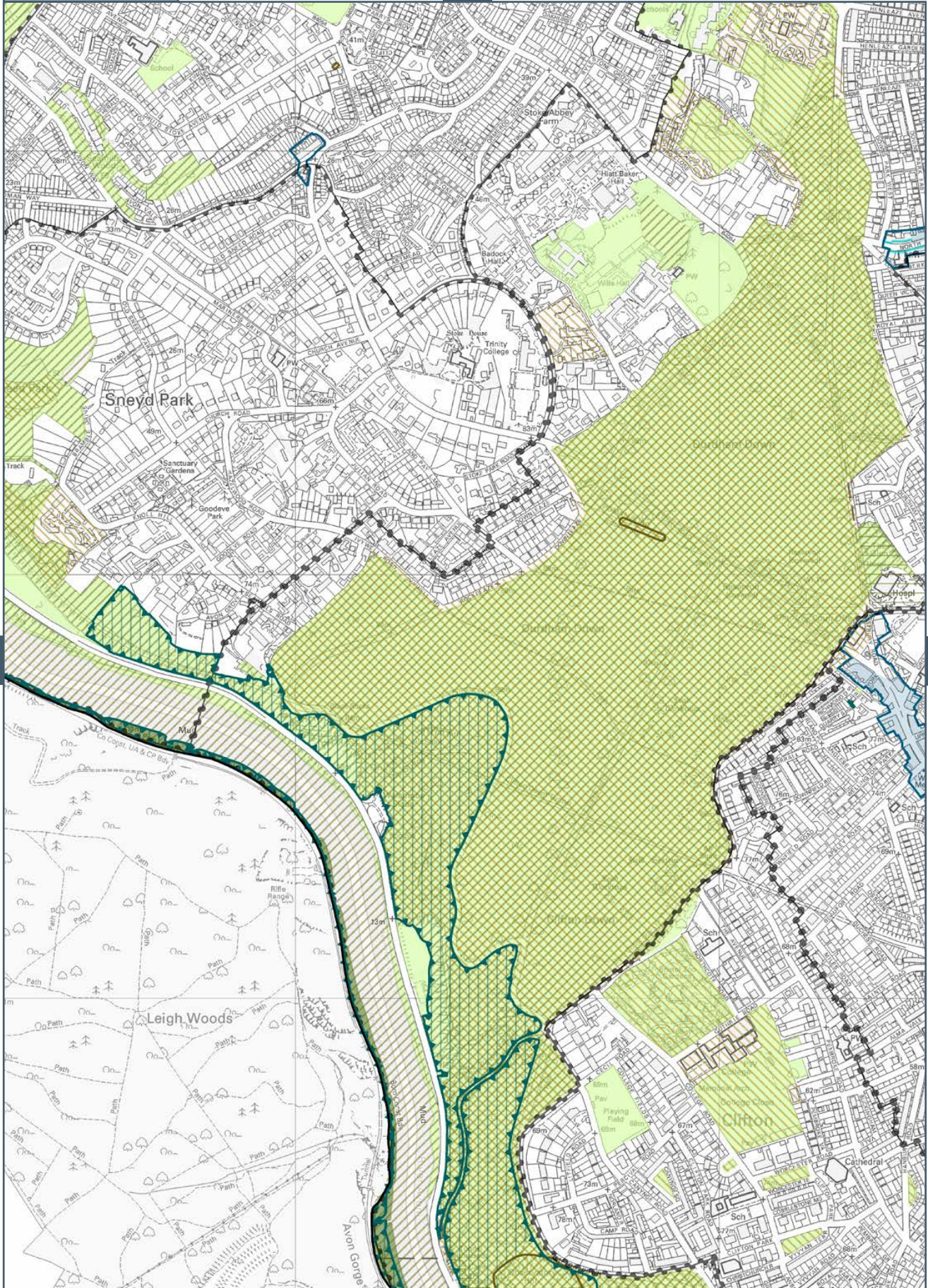
11



Policies Map 19



12



18

20

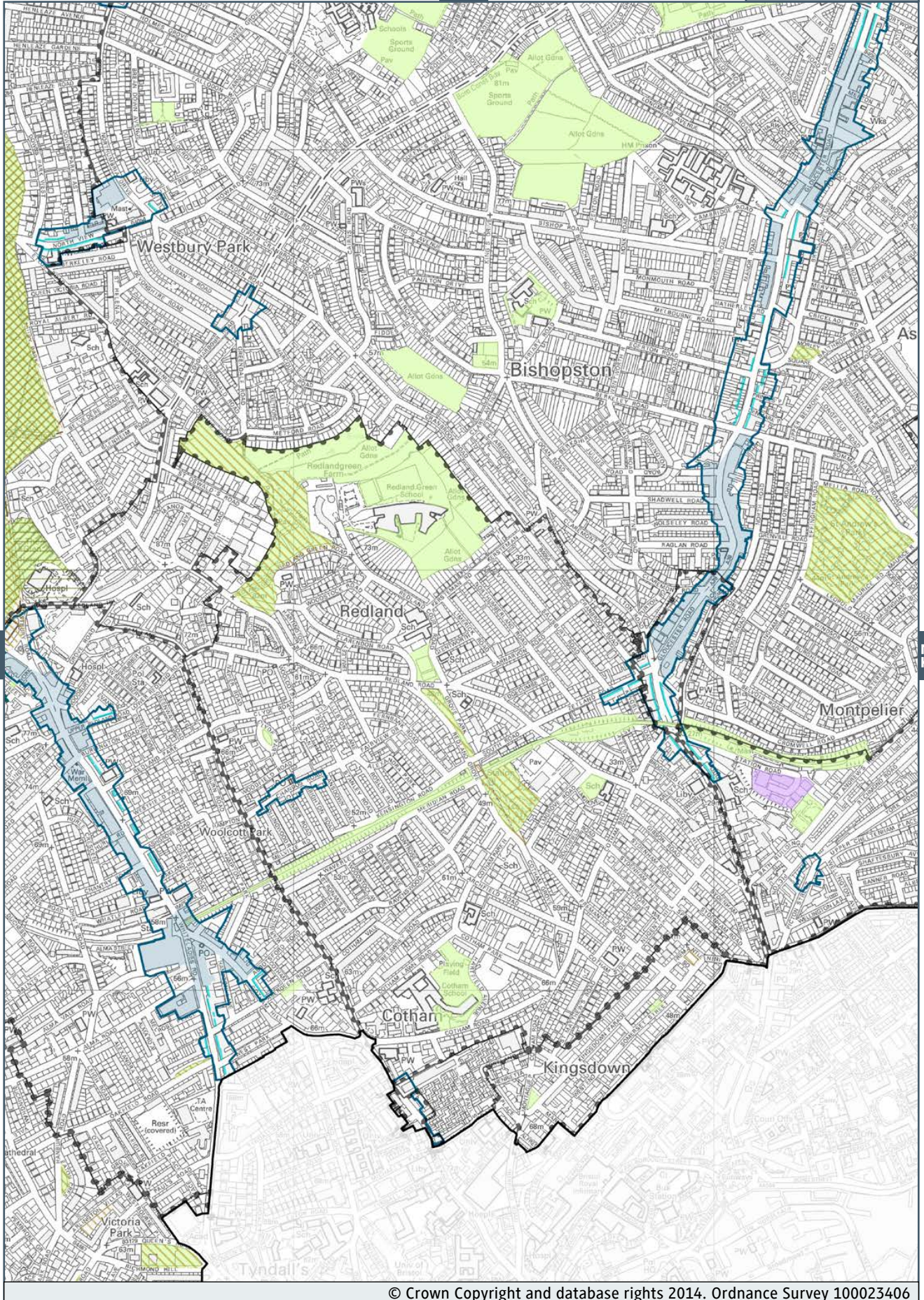
24

1	2	3	4	5	6	7	8
9	10	11	12	13	14	15	16
17	18	19	20	21	22	23	24
25	26	27	28	29	30	31	32
33	34	35	36	37	38	39	40

20 Policies Map

13

Policies Map 20



25

14

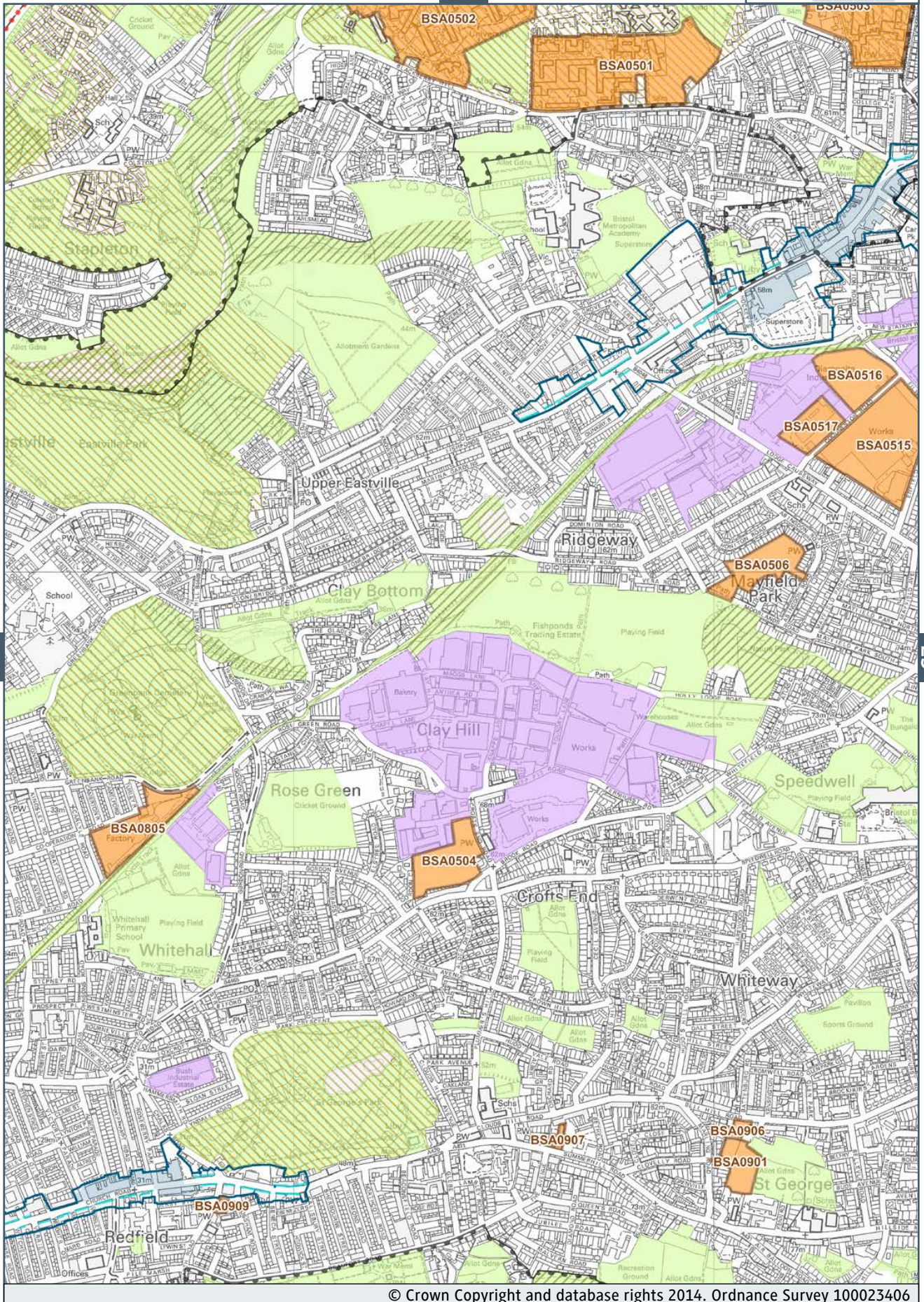


22 Policies Map

1	2	3	4	5	6	7	8
9	10	11	12	13	14	15	16
17	18	19	20	21	22	23	
	24	25	26	27	28		
	29	30	31	32	33		
	34	35	36	37			

15

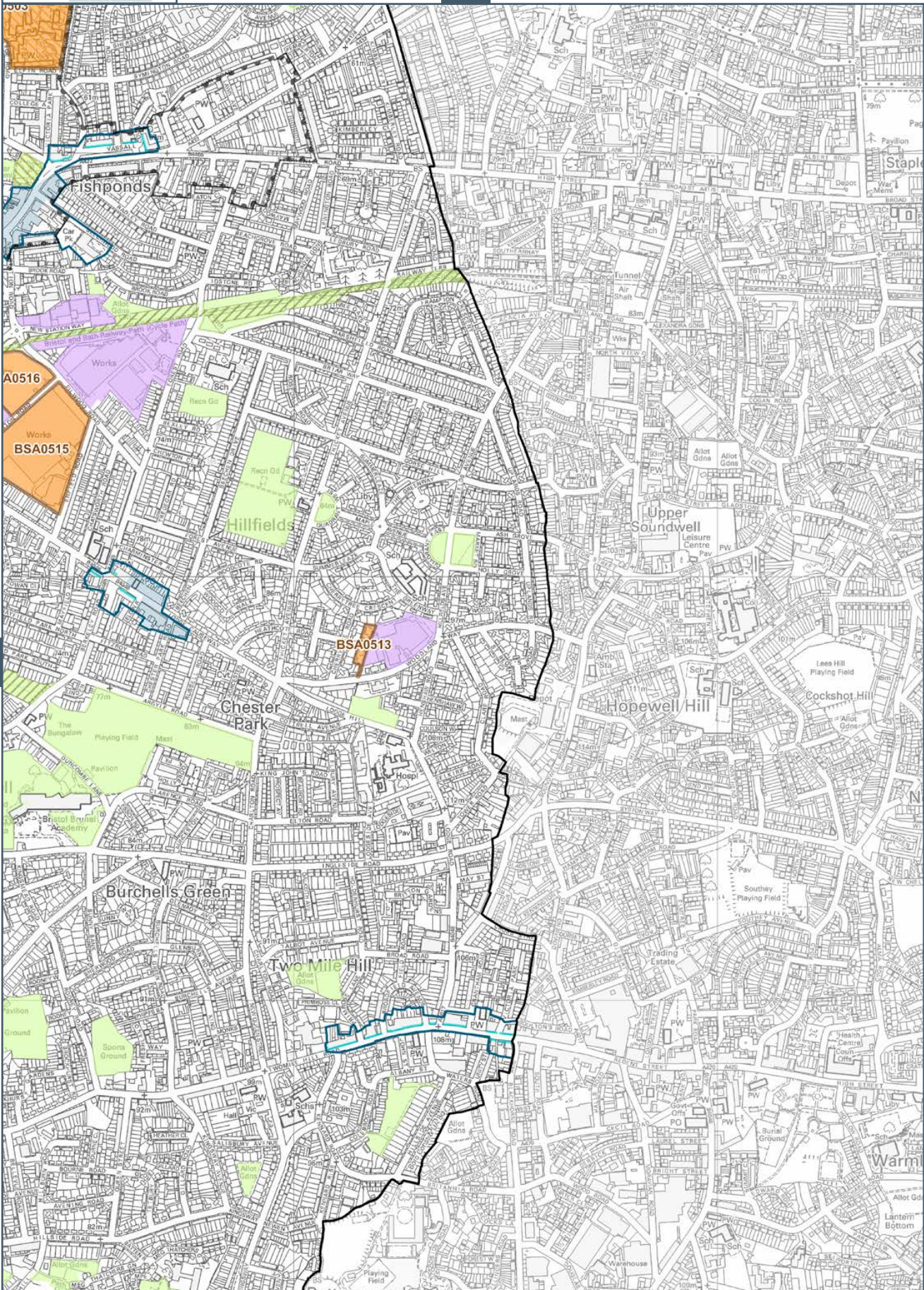
Policies Map 22



27

Policies Map 23

16

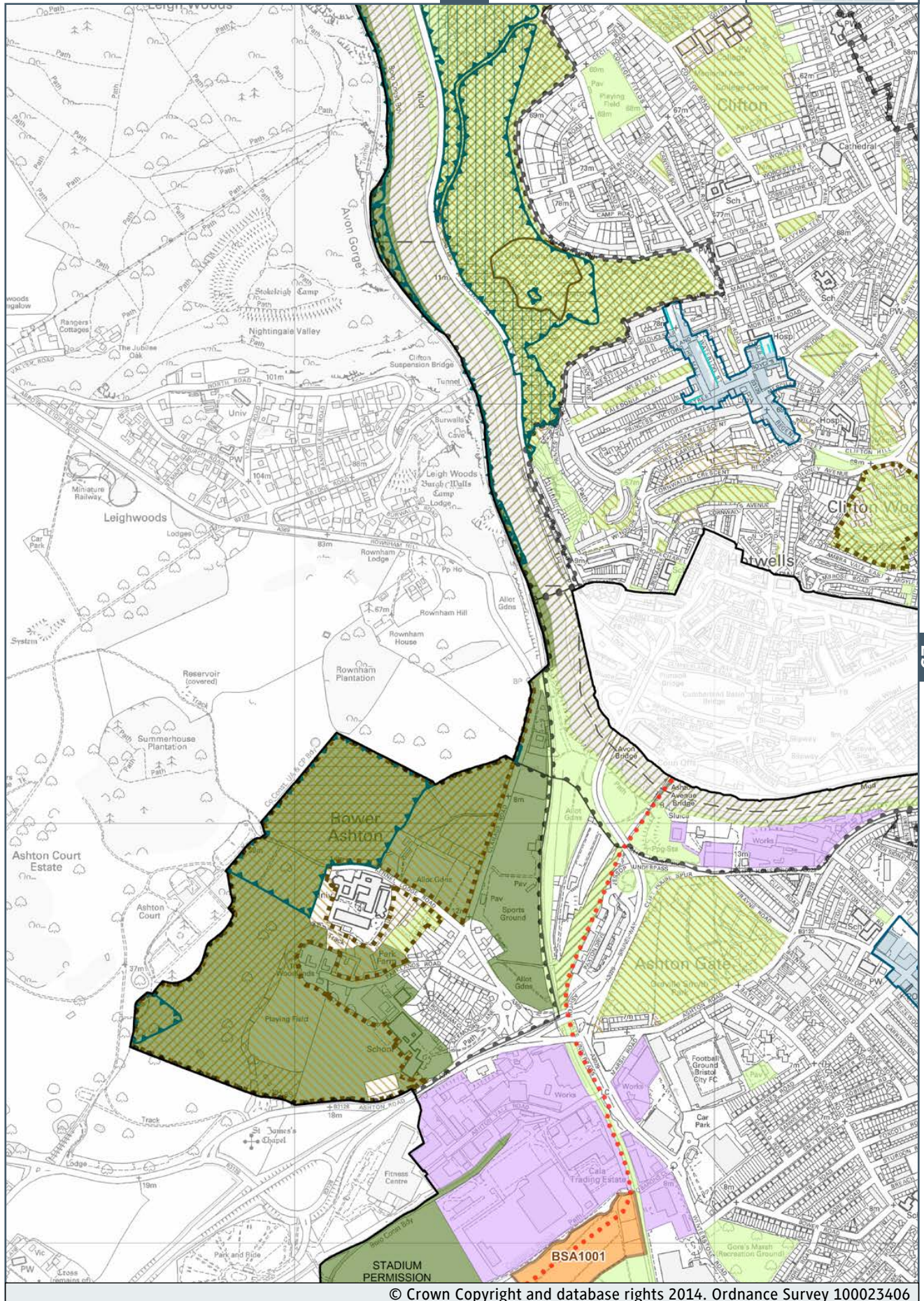


28

24 Policies Map

1	2	3	4	5	6	7	8
9	10	11	12	13	14	15	16
17	18	19	20	21	22	23	
				24	25	26	27
				28	29	30	31
					32	33	34
					35	36	37

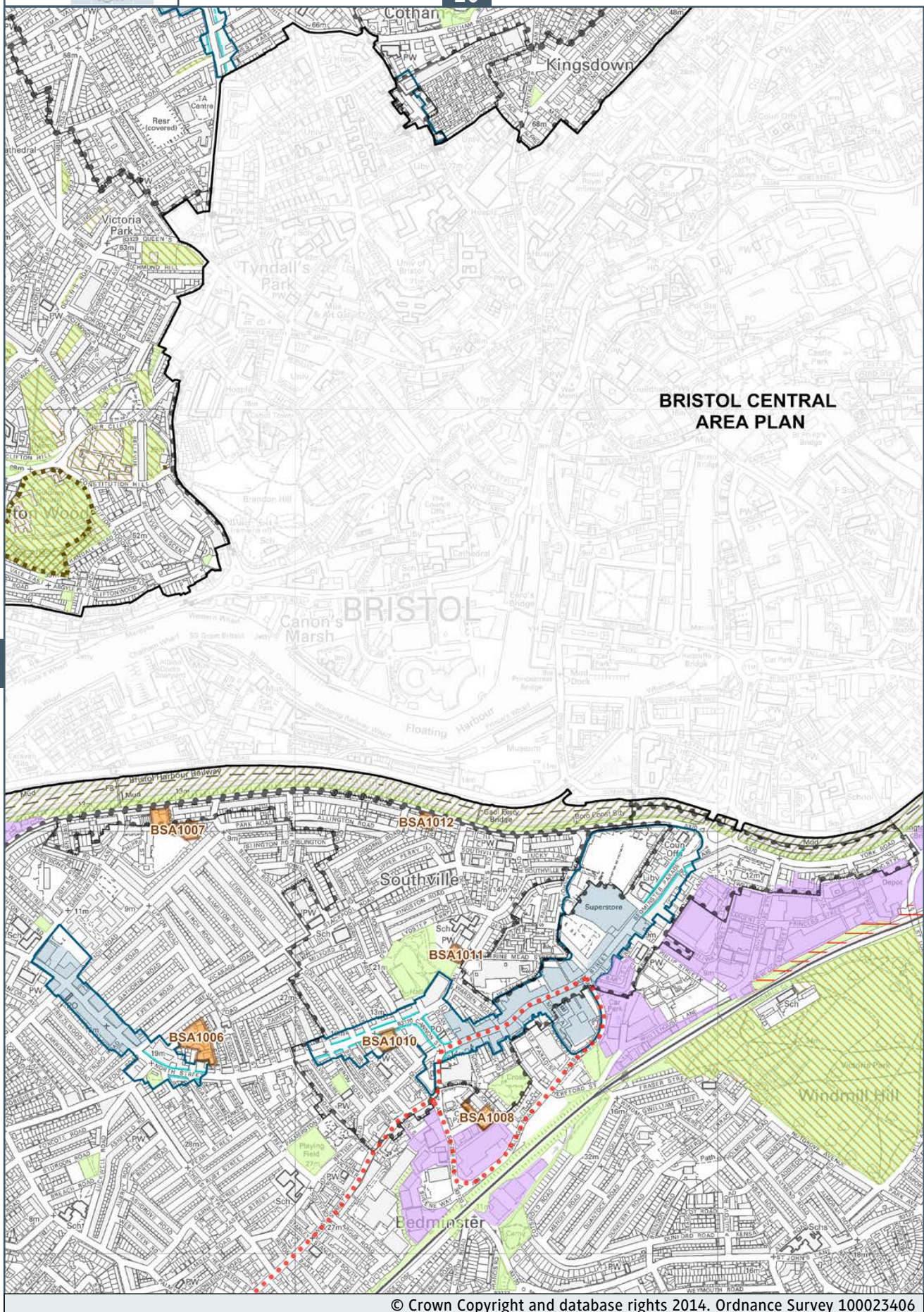
19



© Crown Copyright and database rights 2014. Ordnance Survey 100023406

29

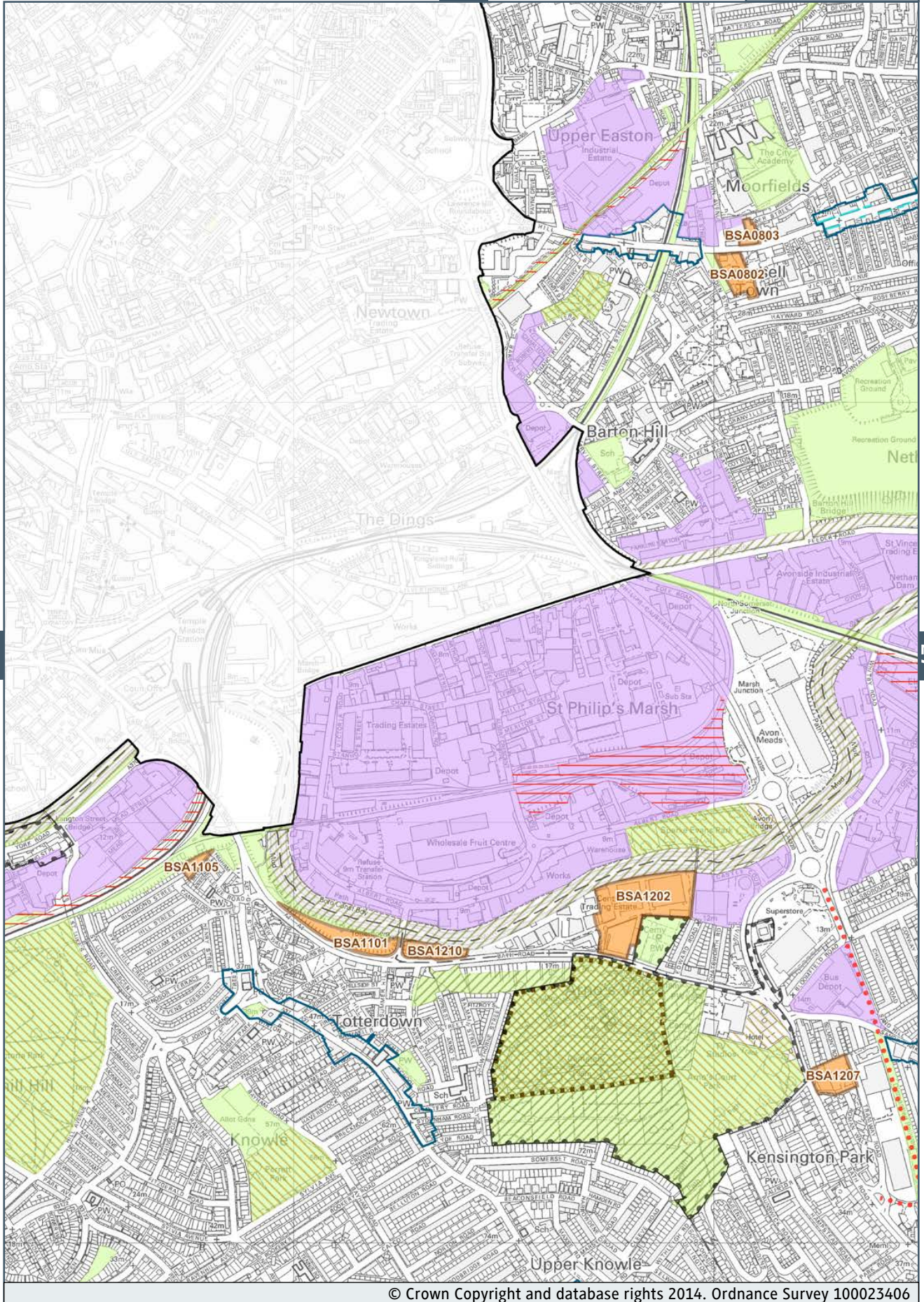
Policies Map 25



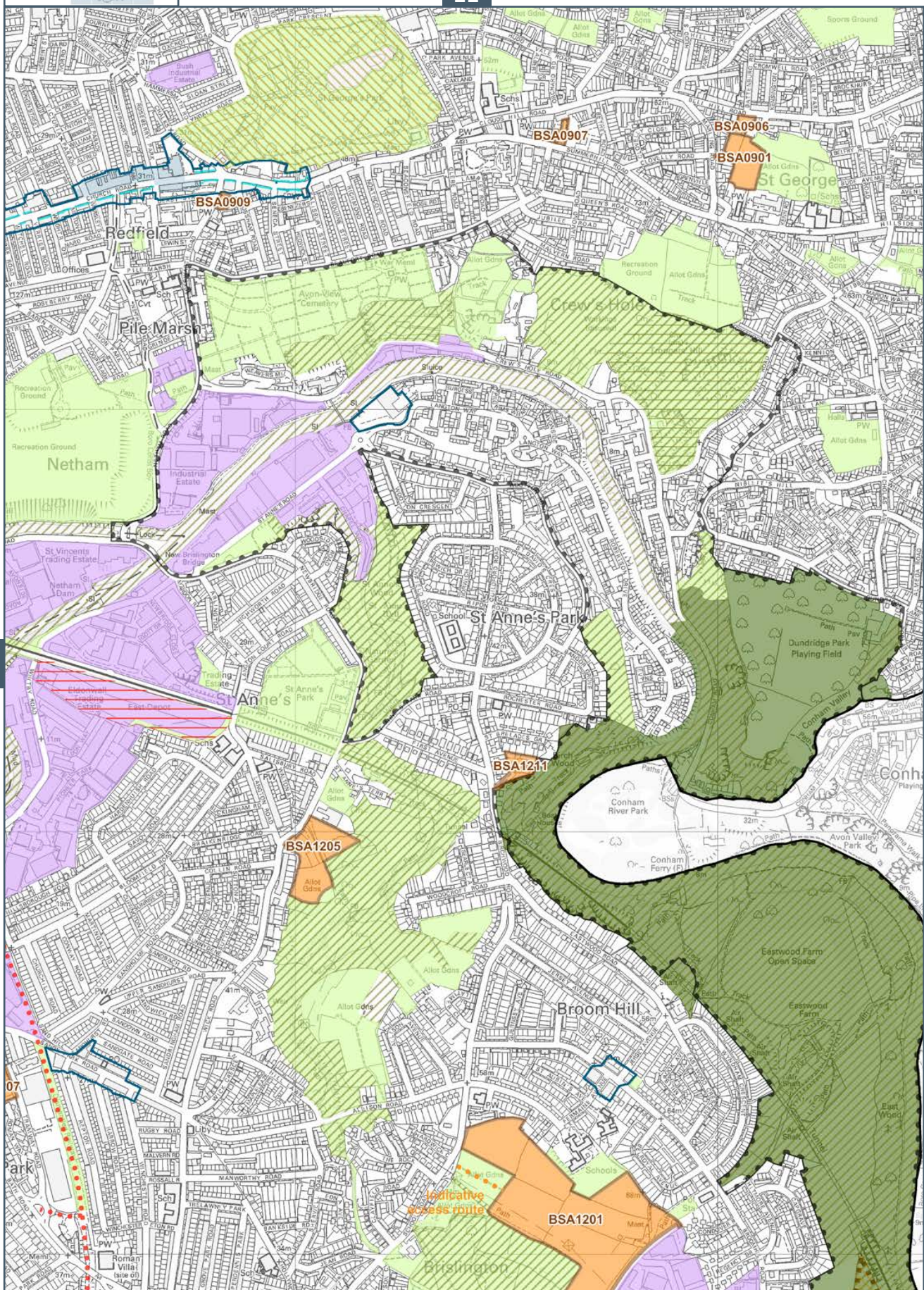
26 Policies Map

1	2	3	4	5	6	7	8
9	10	11	12	13	14	15	16
17	18	19	20	21	22	23	24
25	26	27	28	29	30	31	32
33	34	35	36	37	38	39	40

21



Policies Map 27



1	2	3	4	5	6	7	8
9	10	11	12	13	14	15	16
17	18	19	20	21	22	23	24
25	26	27	28	29	30	31	32
33	34	35	36	37	38	39	40

28 Policies Map



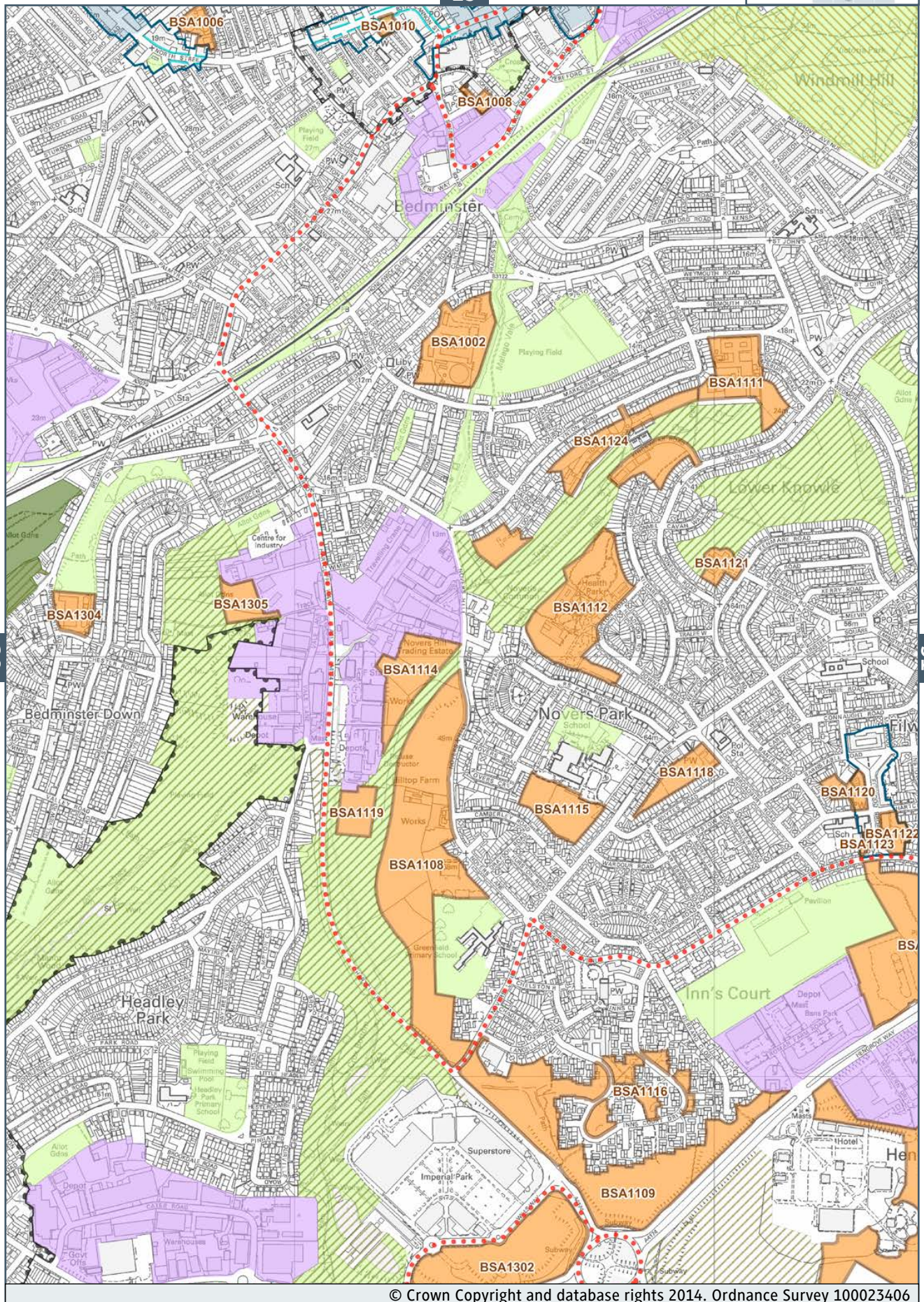
24



30 Policies Map

1	2	3	4	5	6	7	8
9	10	11	12	13	14	15	16
17	18	19	20	21	22	23	24
25	26	27	28	29	30	31	32
33	34	35	36	37	38	39	40

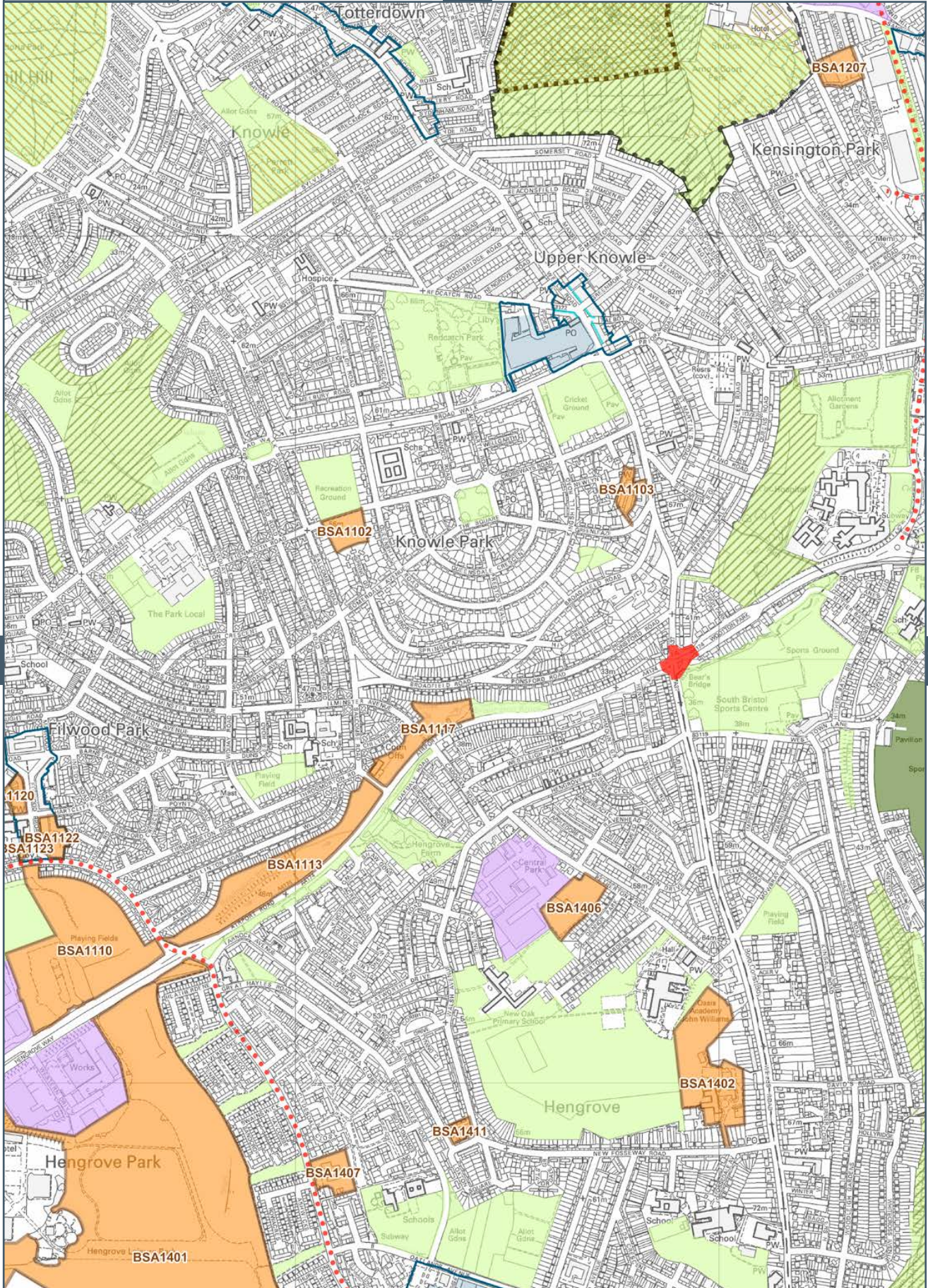
Policies Map 30



Policies Map 31



26



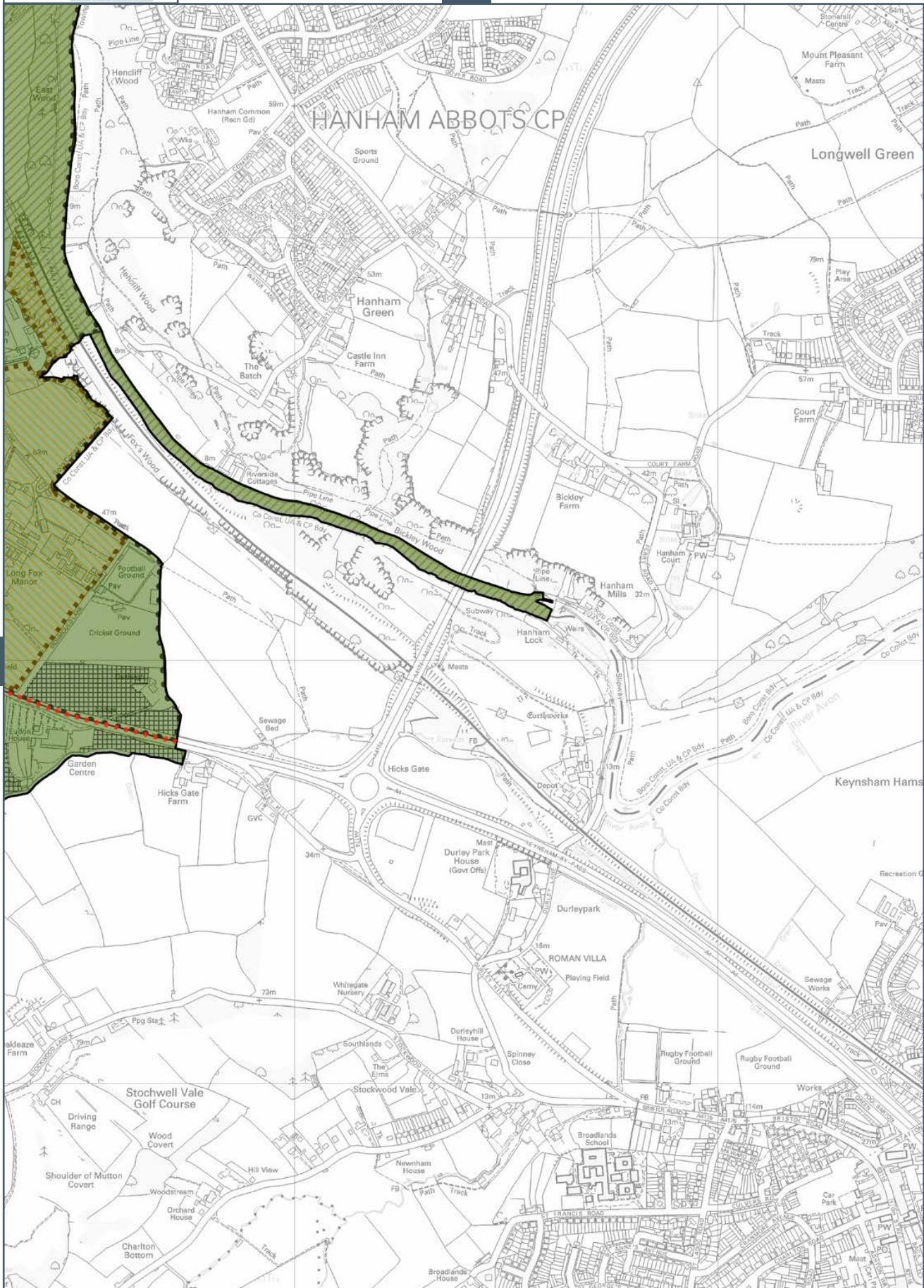
36

Policies Map 32



Policies Map 33

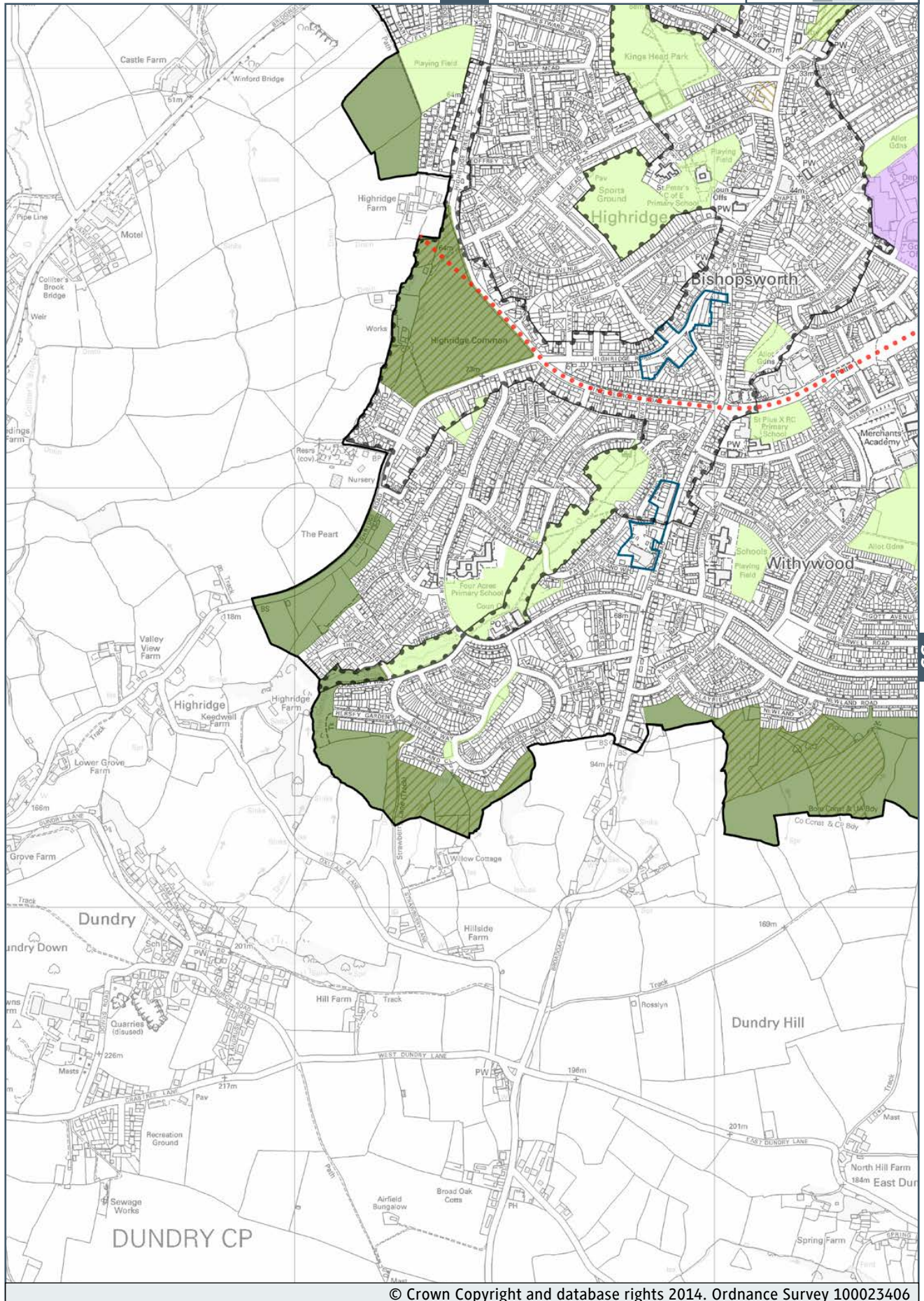
28



34 Policies Map

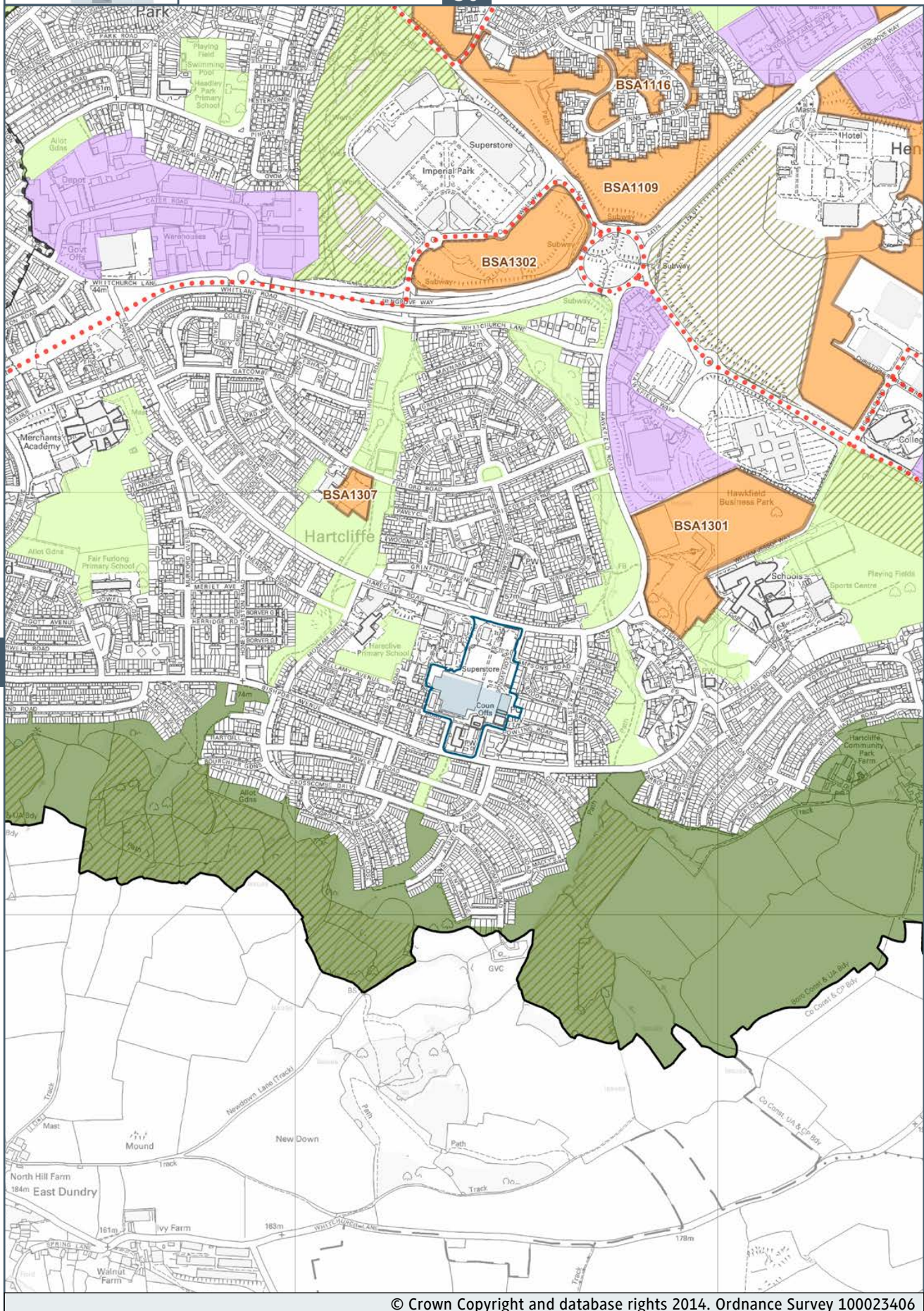
1	2	3	4	5	6	7	8
9	10	11	12	13	14	15	16
17	18	19	20	21	22	23	
	24	25	26	27	28		
	29	30	31	32	33		
	34	35	36	37			

29



35

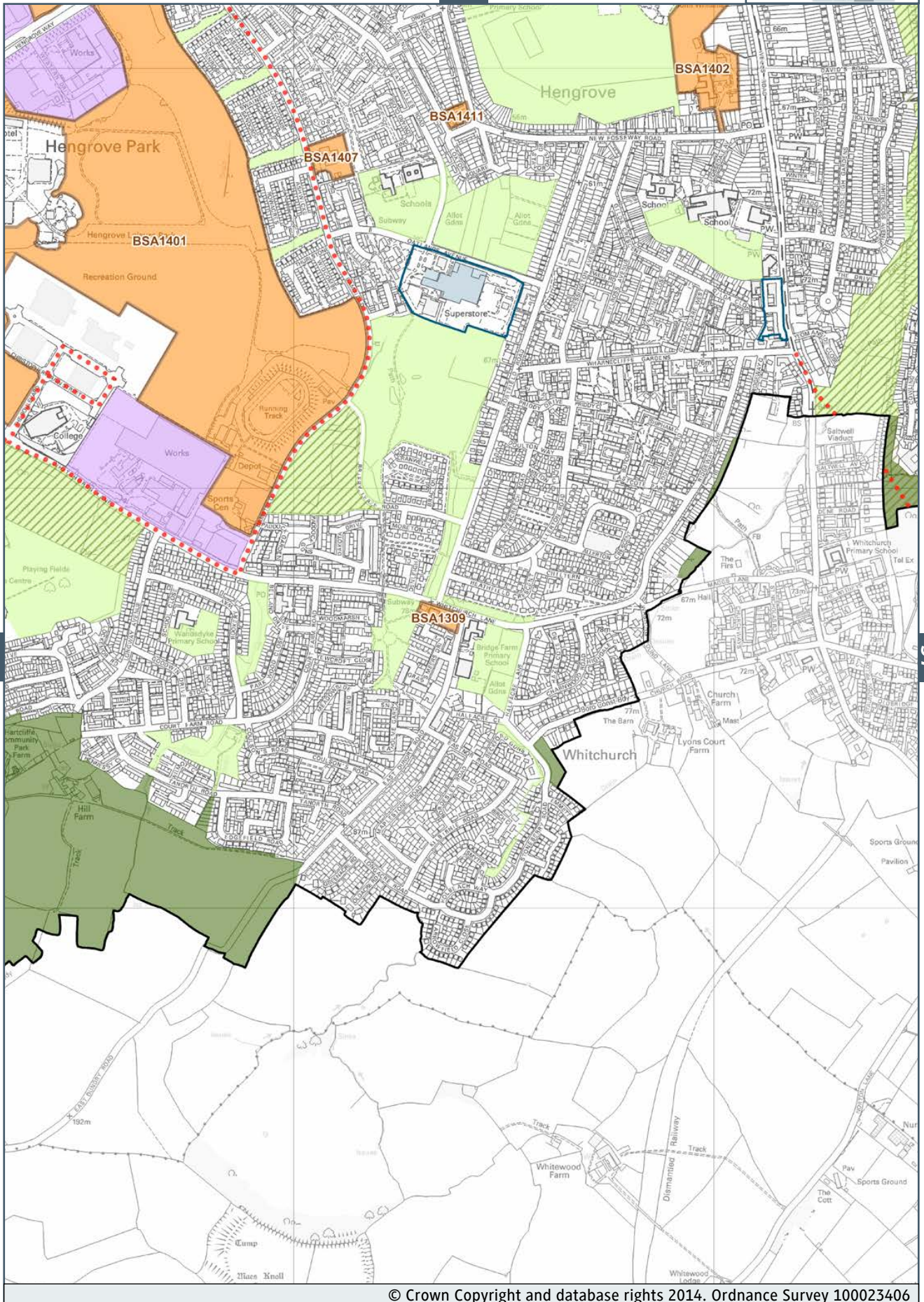
30



1	2	3	4	5	6	7	8
9	10	11	12	13	14	15	16
17	18	19	20	21	22	23	24
25	26	27	28	29	30	31	32
33	34	35	36	37	38	39	40

36 Policies Map

31



32



38 Policies Map – Inset Map

