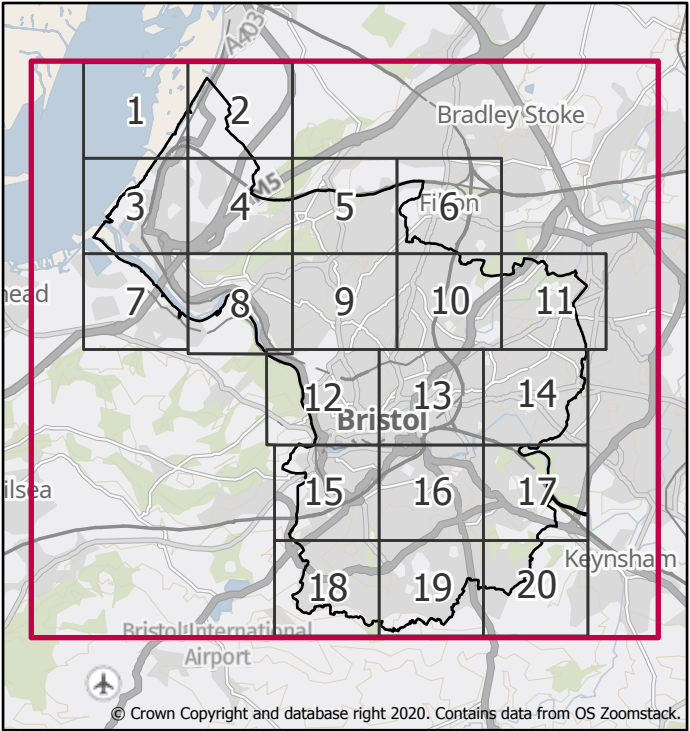
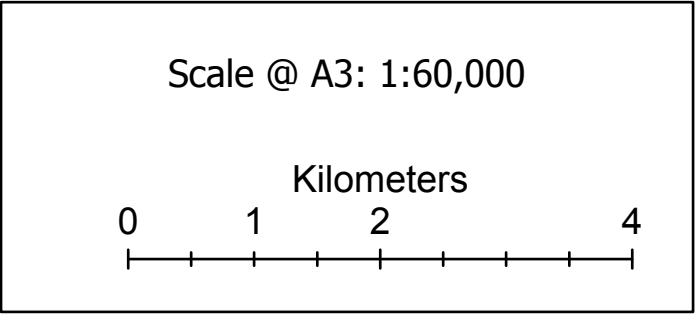


Level 1 Strategic Flood Risk Assessment



Sequential Test

- 2080 Flood Zone 3 (inclusive of climate change)
- Bristol City Boundary



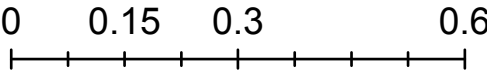
Level 1 Strategic Flood Risk Assessment

Sequential Test

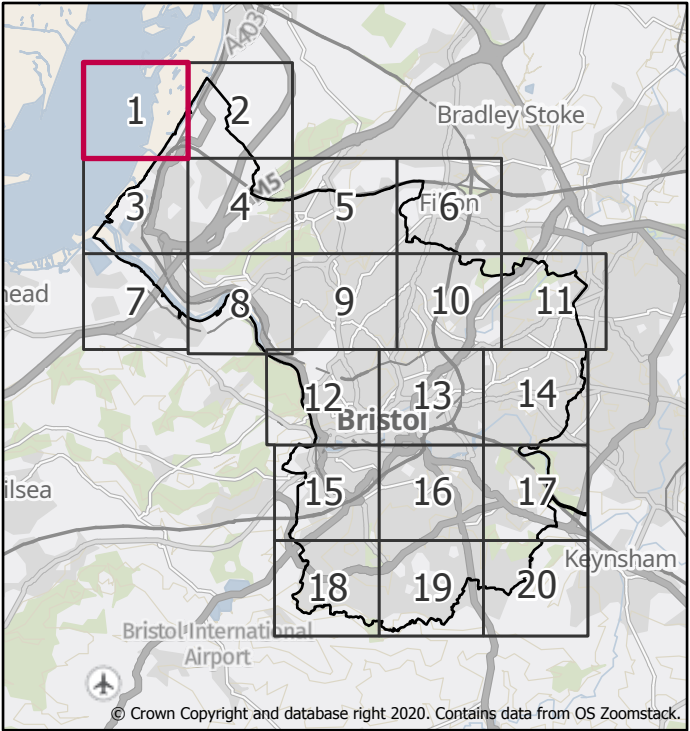
-  2080 Flood Zone 3 (inclusive of climate change)
-  Bristol City Boundary

Scale @ A3: 1:10,000

Kilometers



Page 2 of 21





Created by the Flood Risk Team
26/11/2020



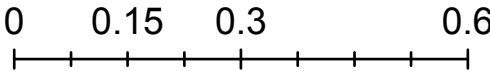
Level 1 Strategic Flood Risk Assessment

Sequential Test

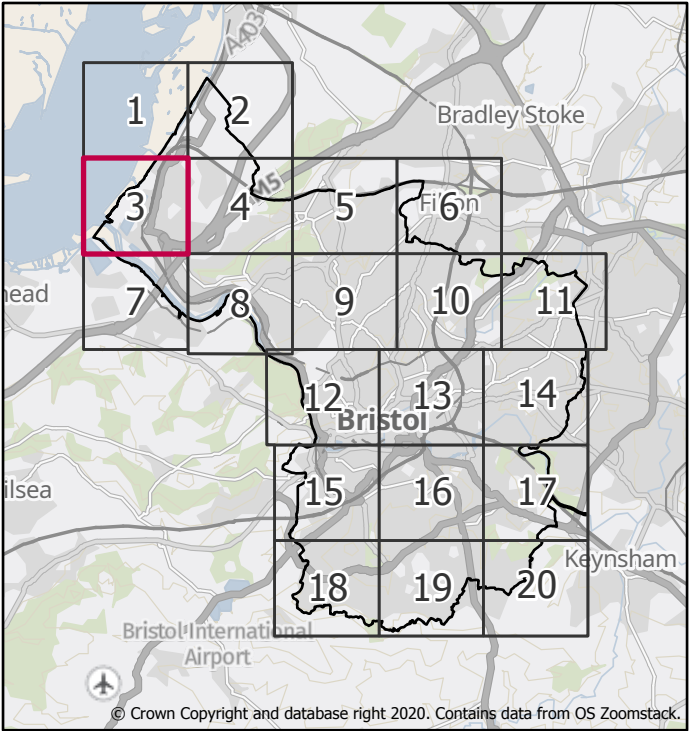
-  2080 Flood Zone 3 (inclusive of climate change)
-  Bristol City Boundary

Scale @ A3: 1:10,000

Kilometers

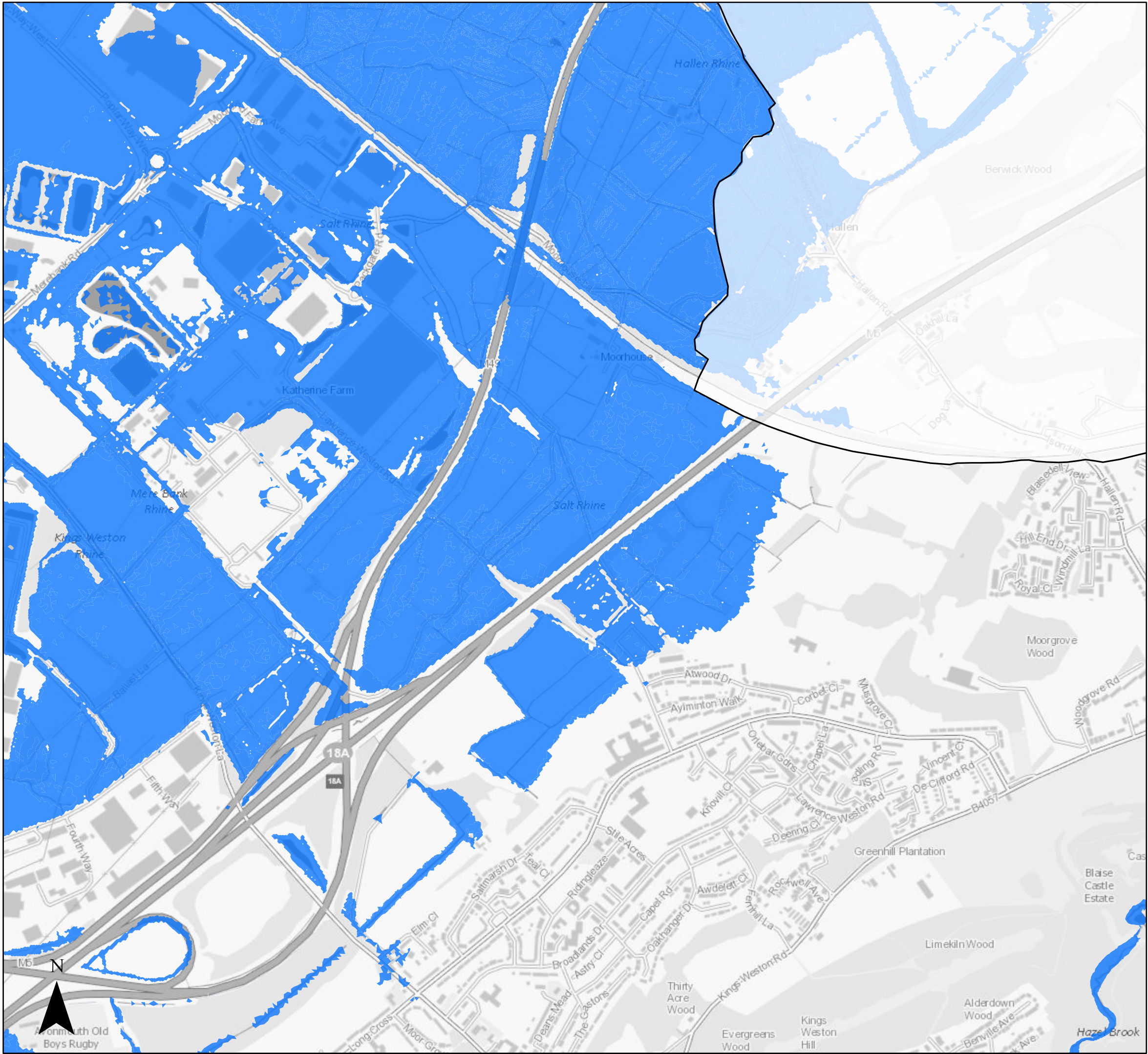


Page 4 of 21





Created by the Flood Risk Team
26/11/2020

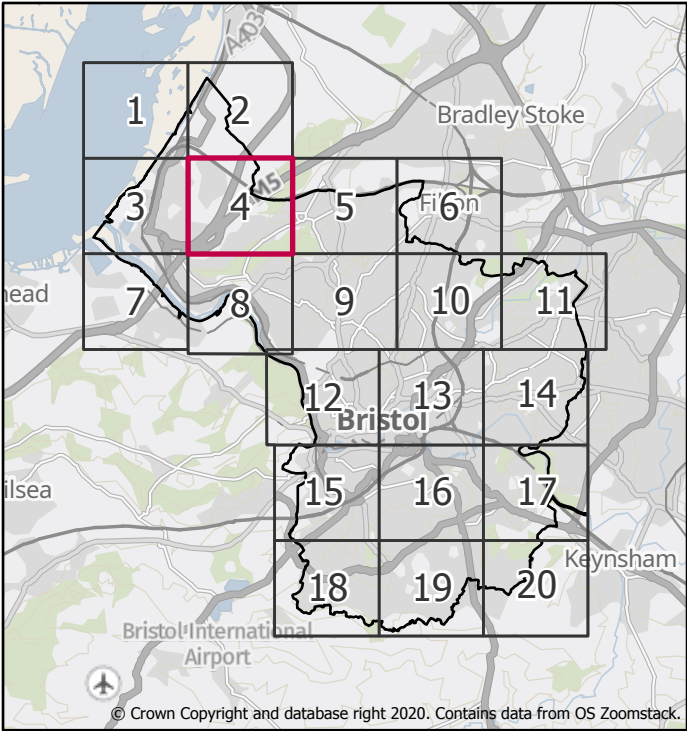
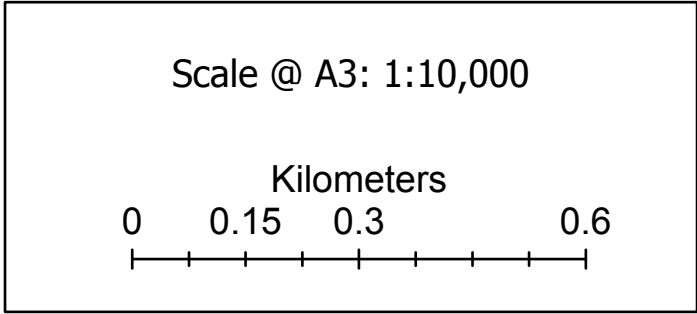




Level 1 Strategic Flood Risk Assessment



Sequential Test

-  2080 Flood Zone 3 (inclusive of climate change)
-  Bristol City Boundary

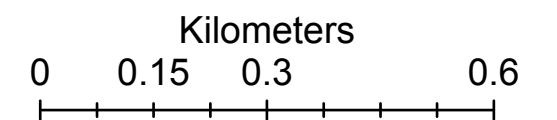


Level 1 Strategic Flood Risk Assessment

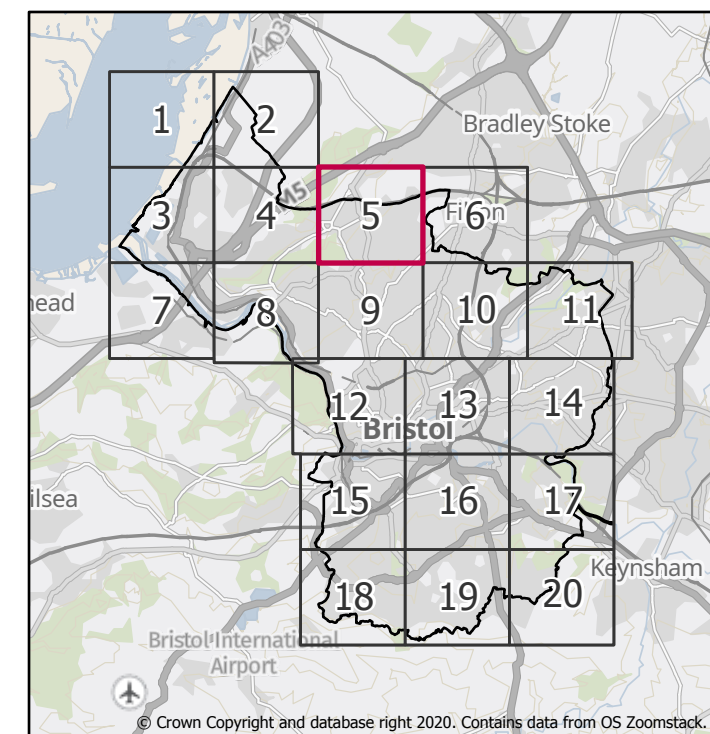
Sequential Test

-  2080 Flood Zone 3 (inclusive of climate change)
-  Bristol City Boundary

Scale @ A3: 1:10,000



Page 6 of 21



Created by the Flood Risk Team
26/11/2020

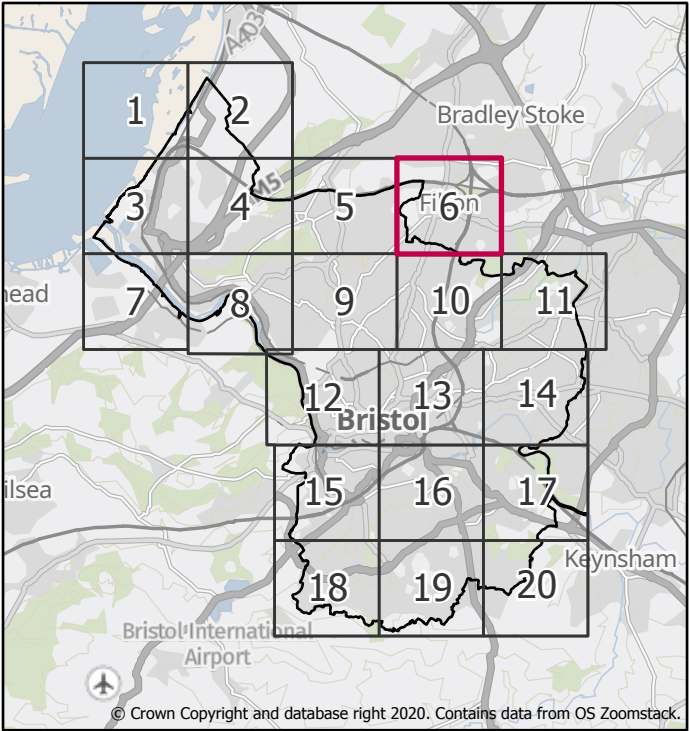
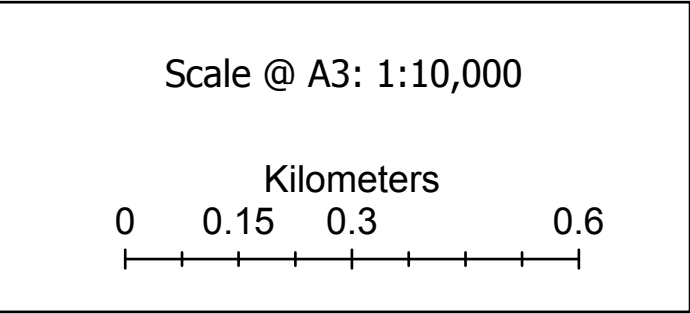


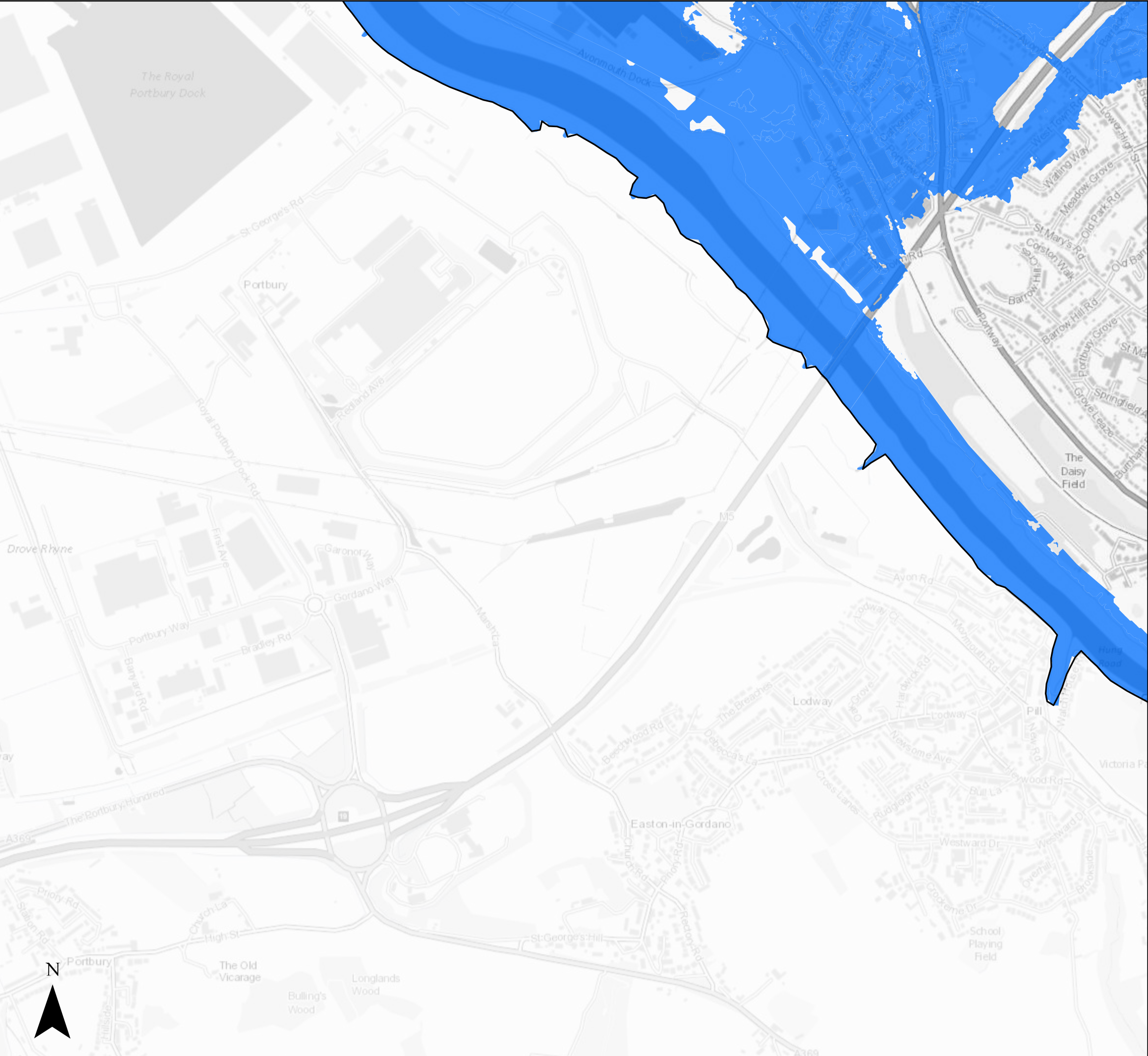


Level 1 Strategic Flood Risk Assessment

Sequential Test

- 2080 Flood Zone 3 (inclusive of climate change)
- Bristol City Boundary

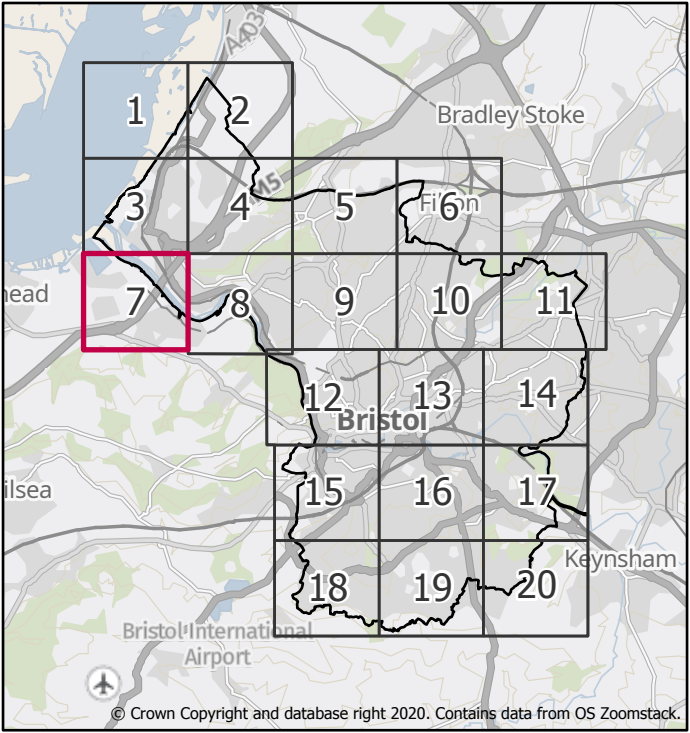
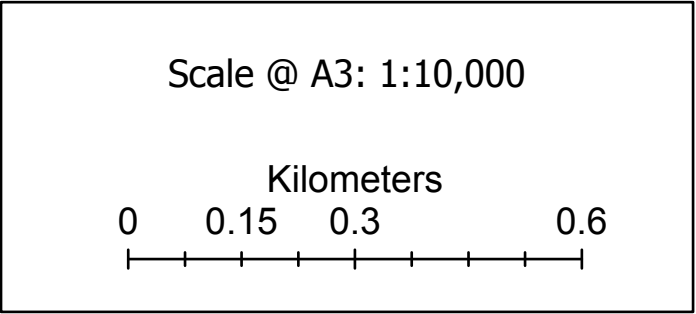


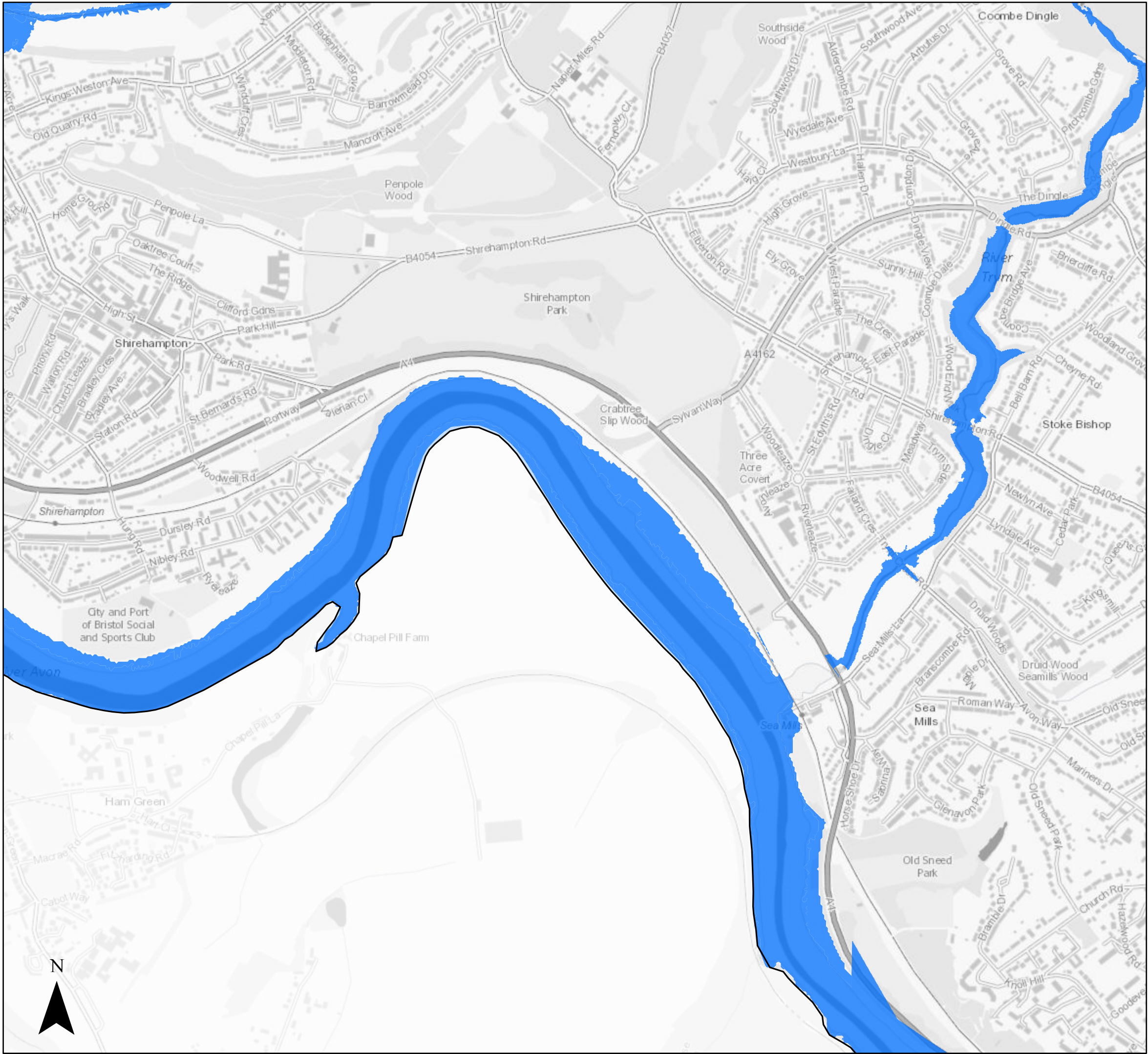


Level 1 Strategic Flood Risk Assessment

Sequential Test



- 2080 Flood Zone 3 (inclusive of climate change)
- Bristol City Boundary

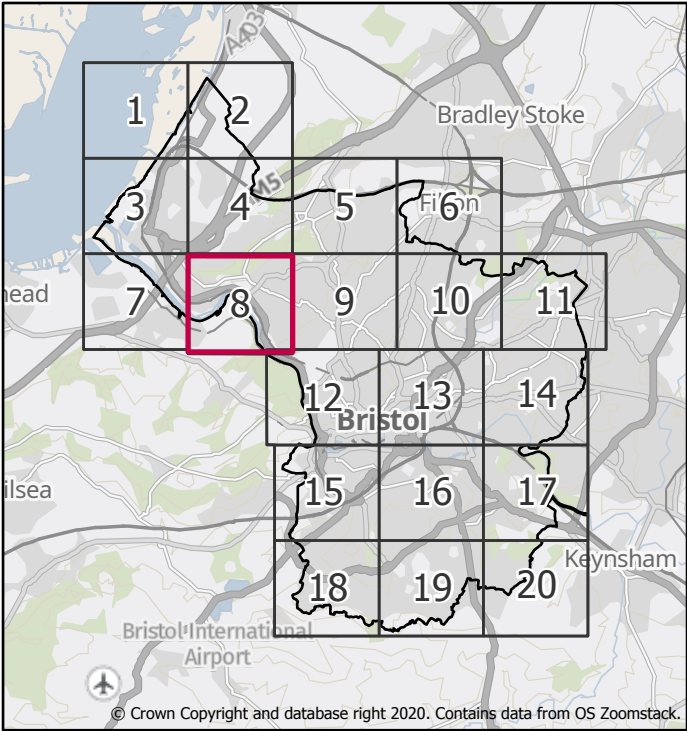
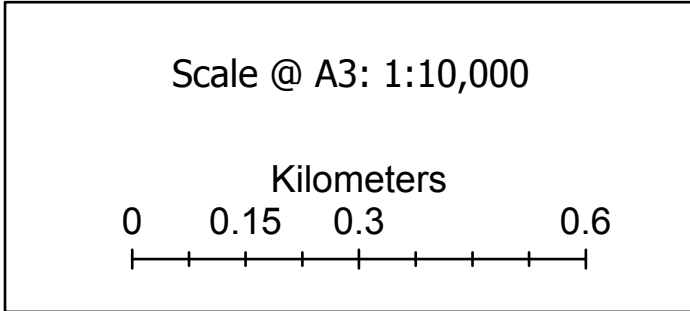




Level 1 Strategic Flood Risk Assessment

Sequential Test



-  2080 Flood Zone 3 (inclusive of climate change)
-  Bristol City Boundary

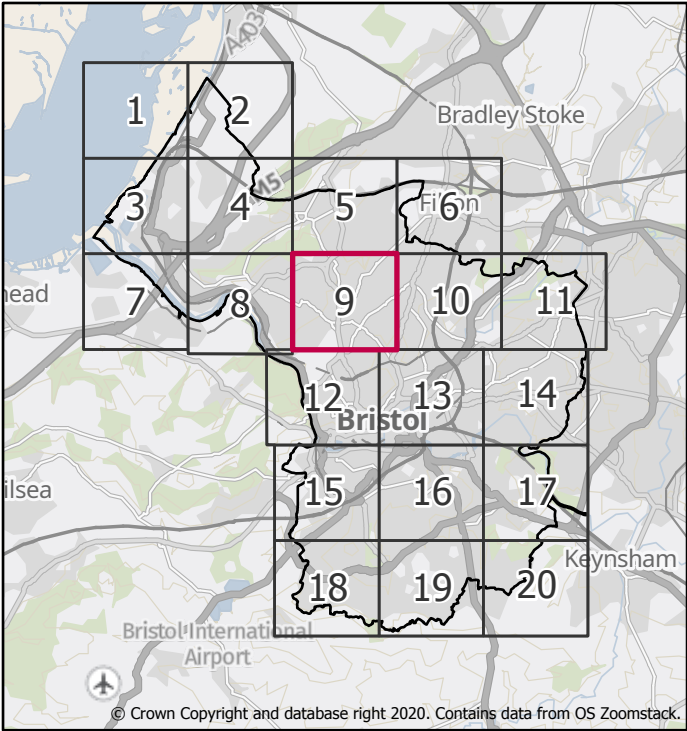
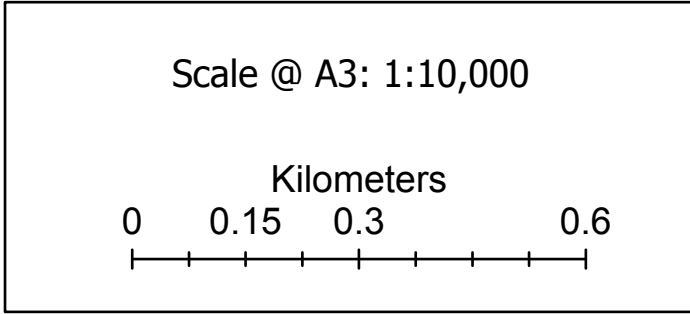


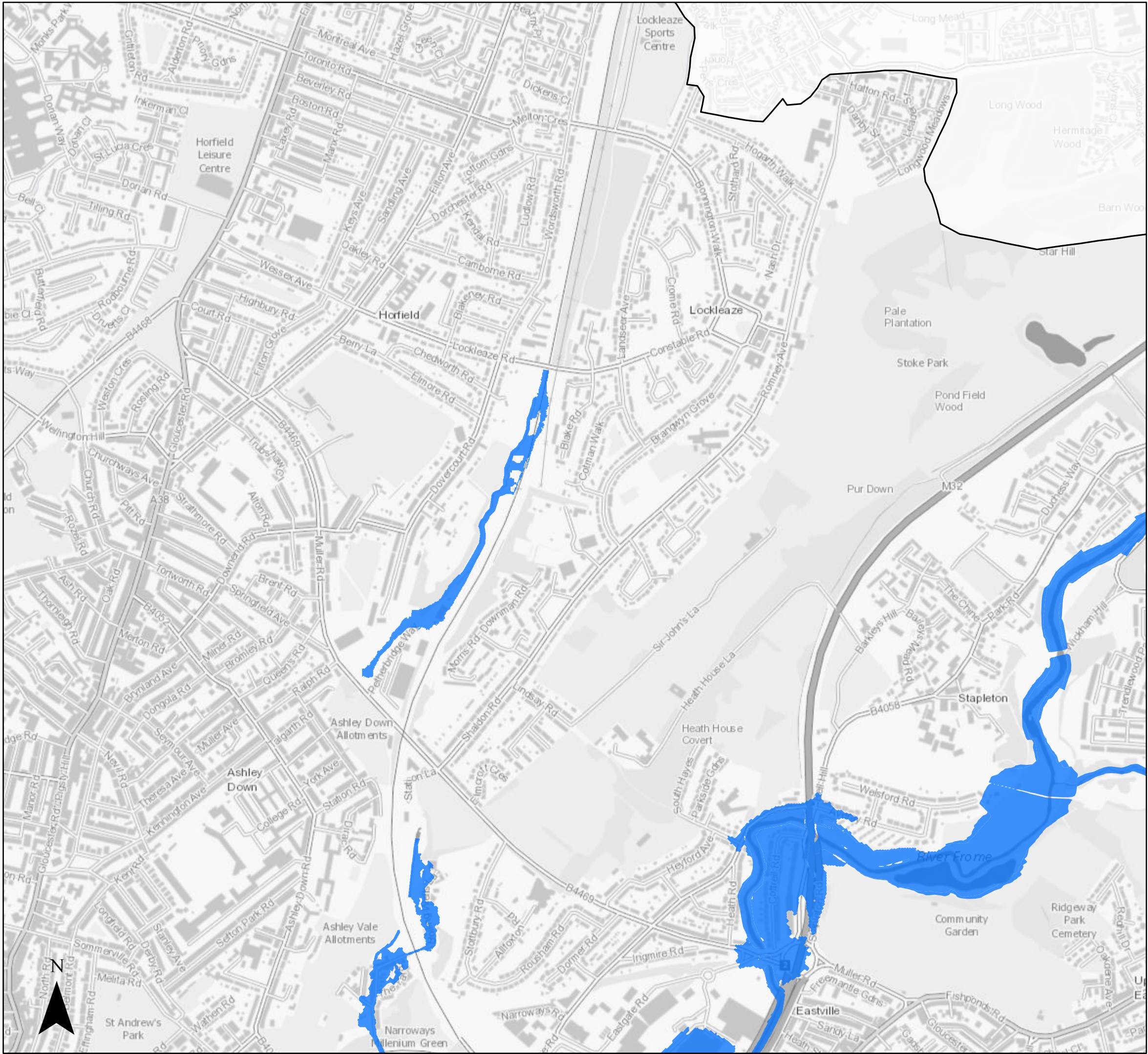


Level 1 Strategic Flood Risk Assessment

Sequential Test



-  2080 Flood Zone 3 (inclusive of climate change)
-  Bristol City Boundary

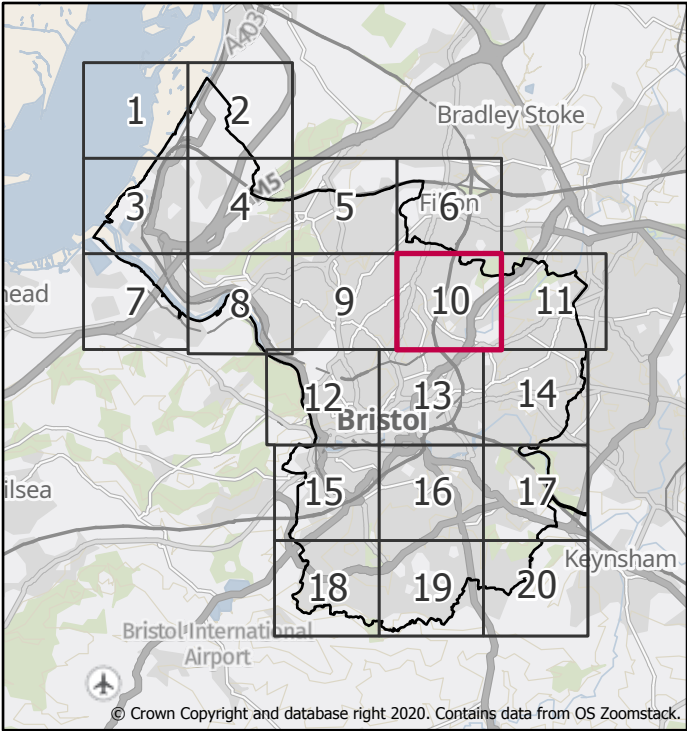
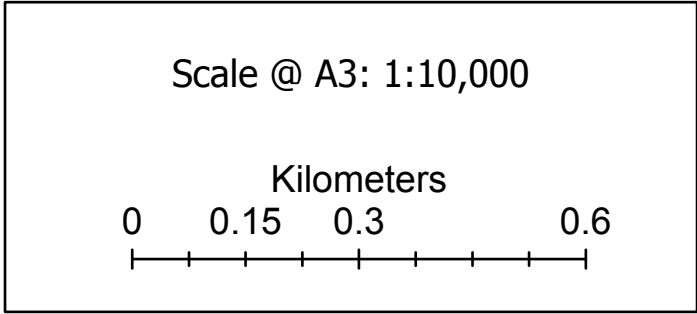


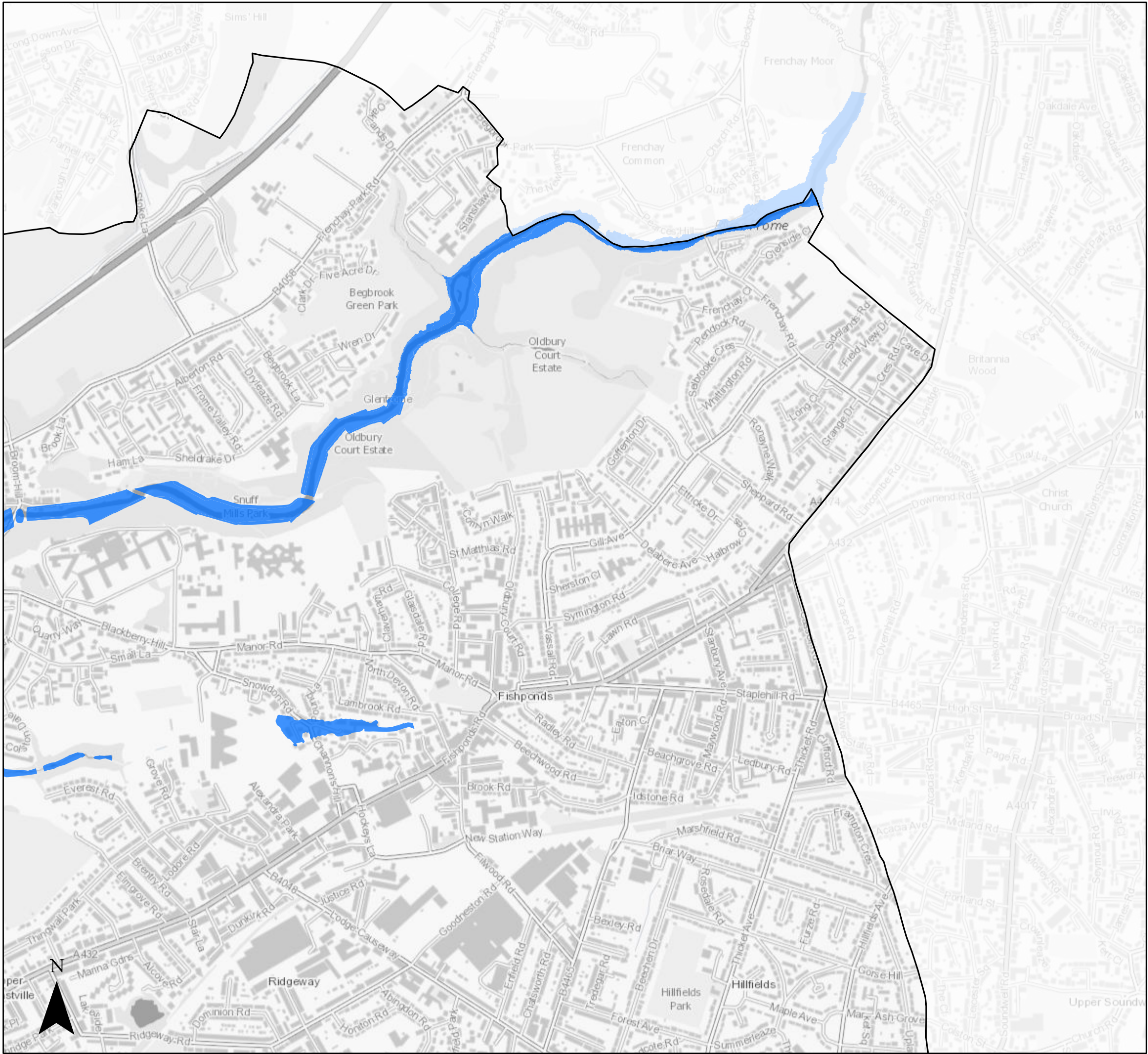


Level 1 Strategic Flood Risk Assessment

Sequential Test



-  2080 Flood Zone 3 (inclusive of climate change)
-  Bristol City Boundary

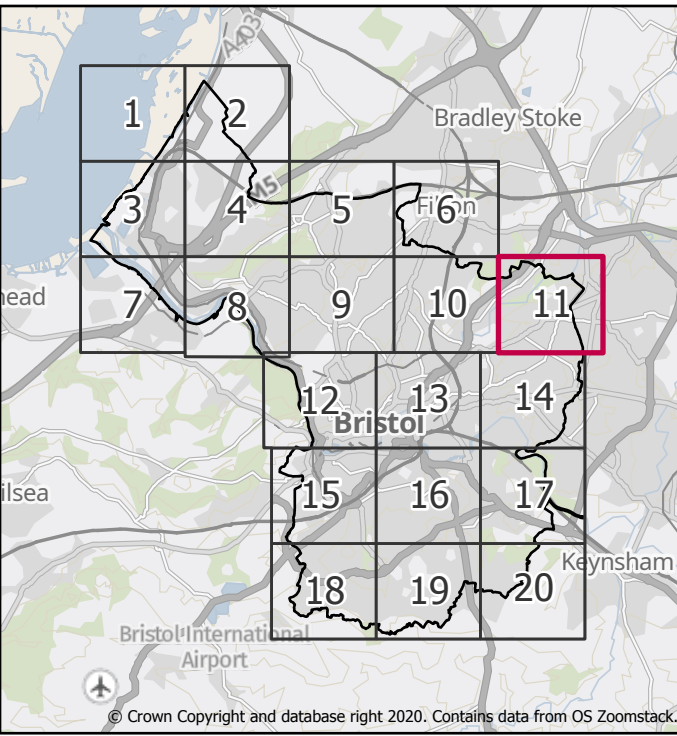



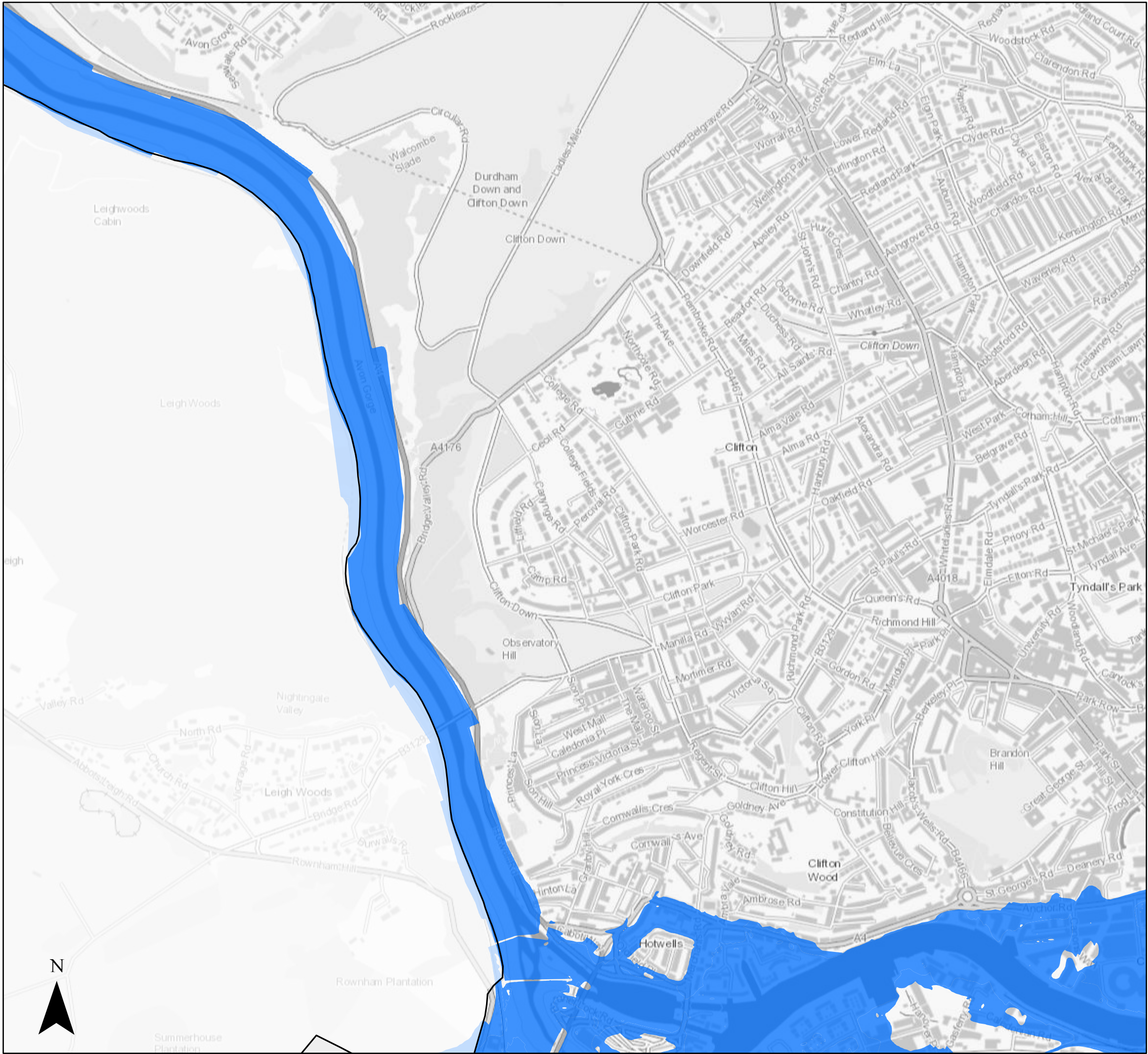


Level 1 Strategic Flood Risk Assessment

Sequential Test



-  2080 Flood Zone 3 (inclusive of climate change)
-  Bristol City Boundary

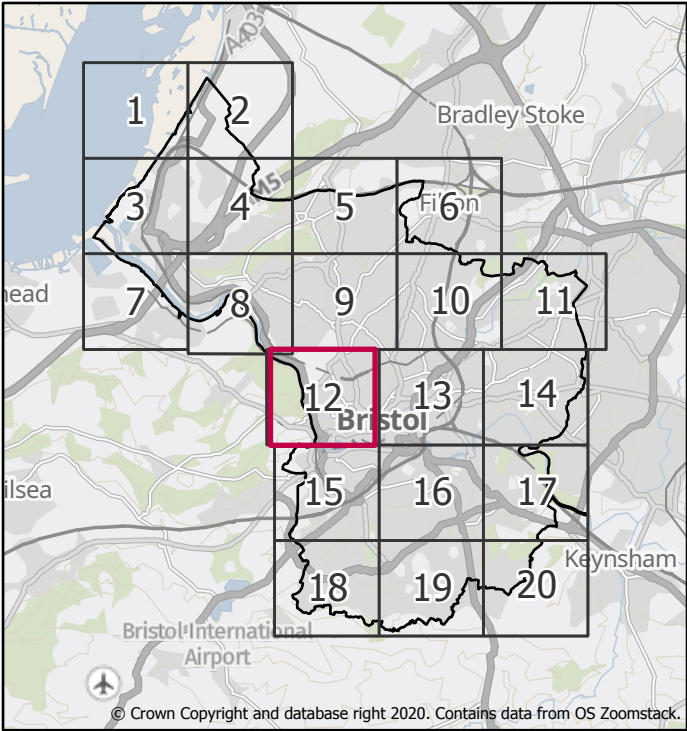
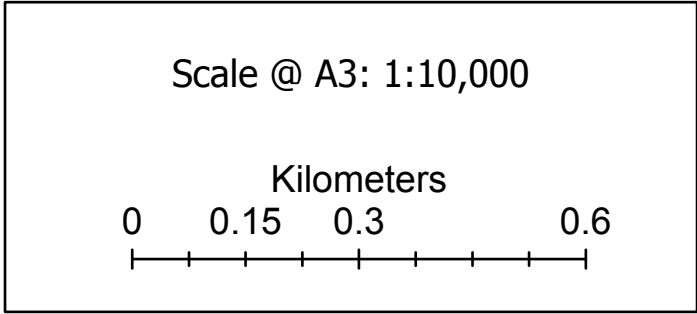


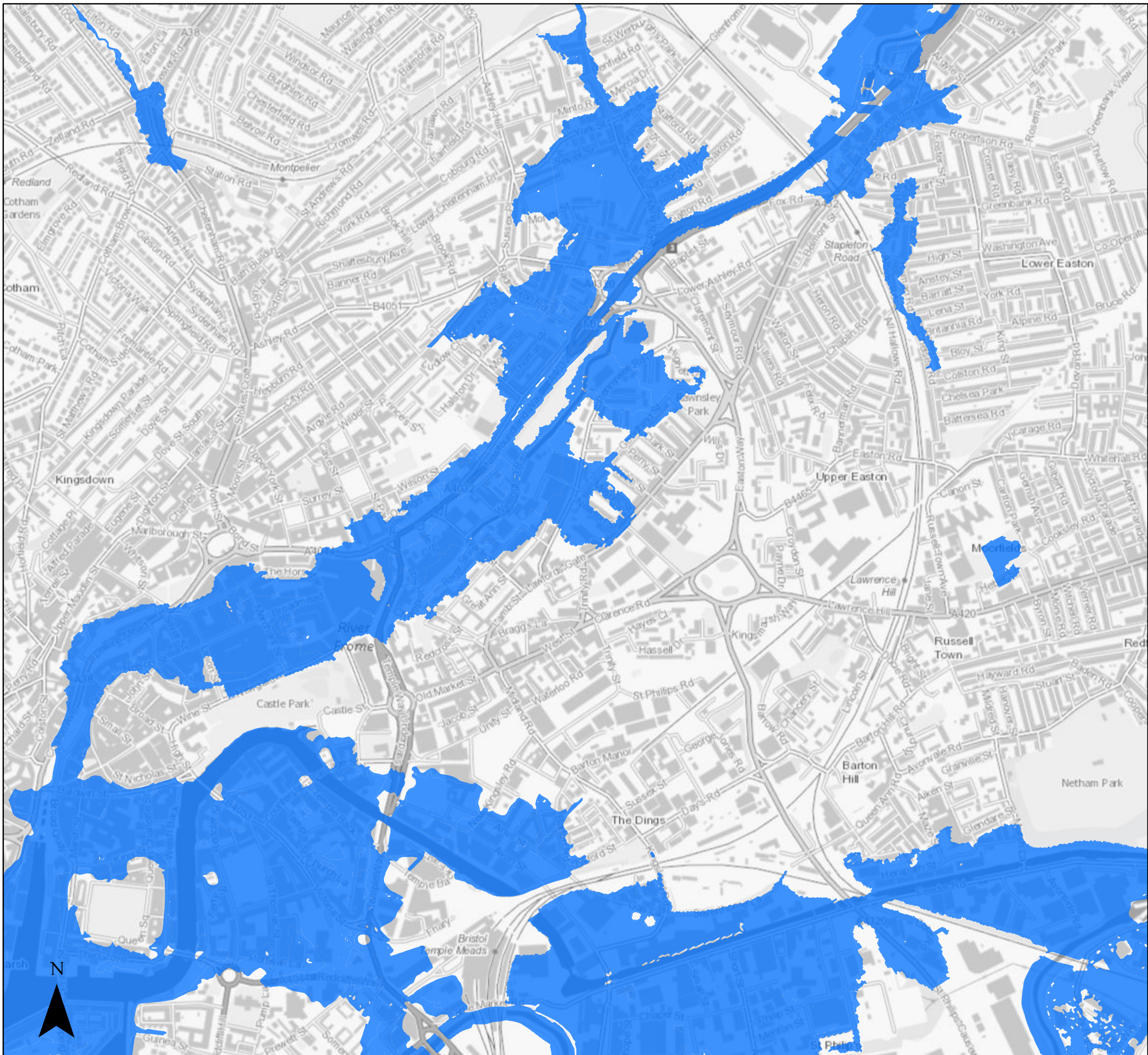


Level 1 Strategic Flood Risk Assessment

Sequential Test



-  2080 Flood Zone 3 (inclusive of climate change)
-  Bristol City Boundary

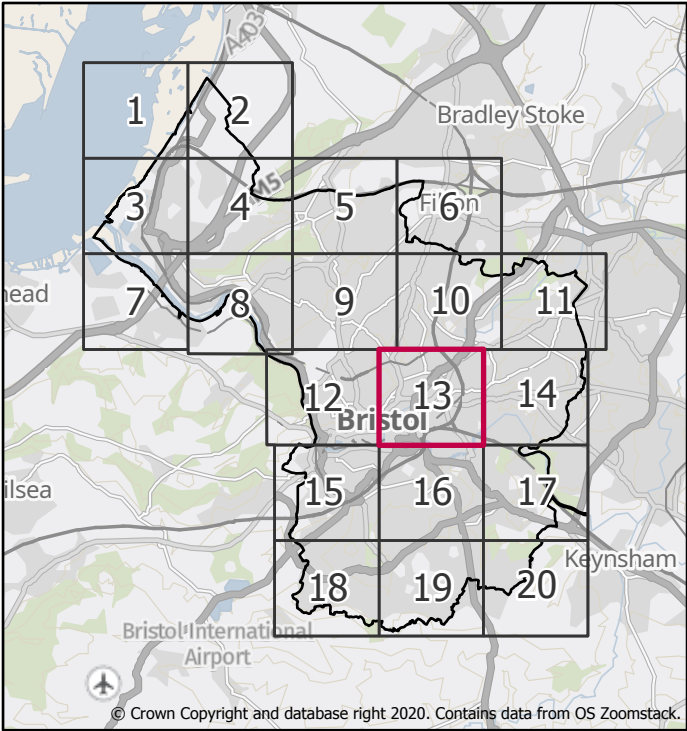
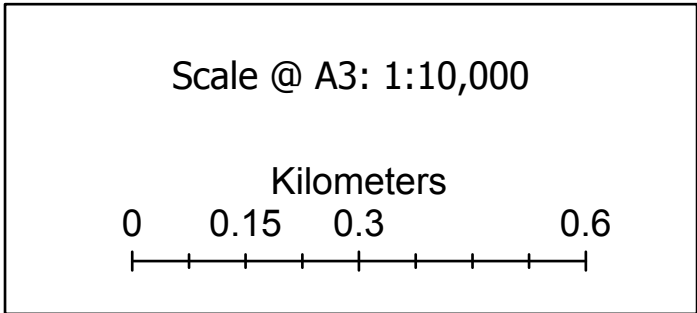


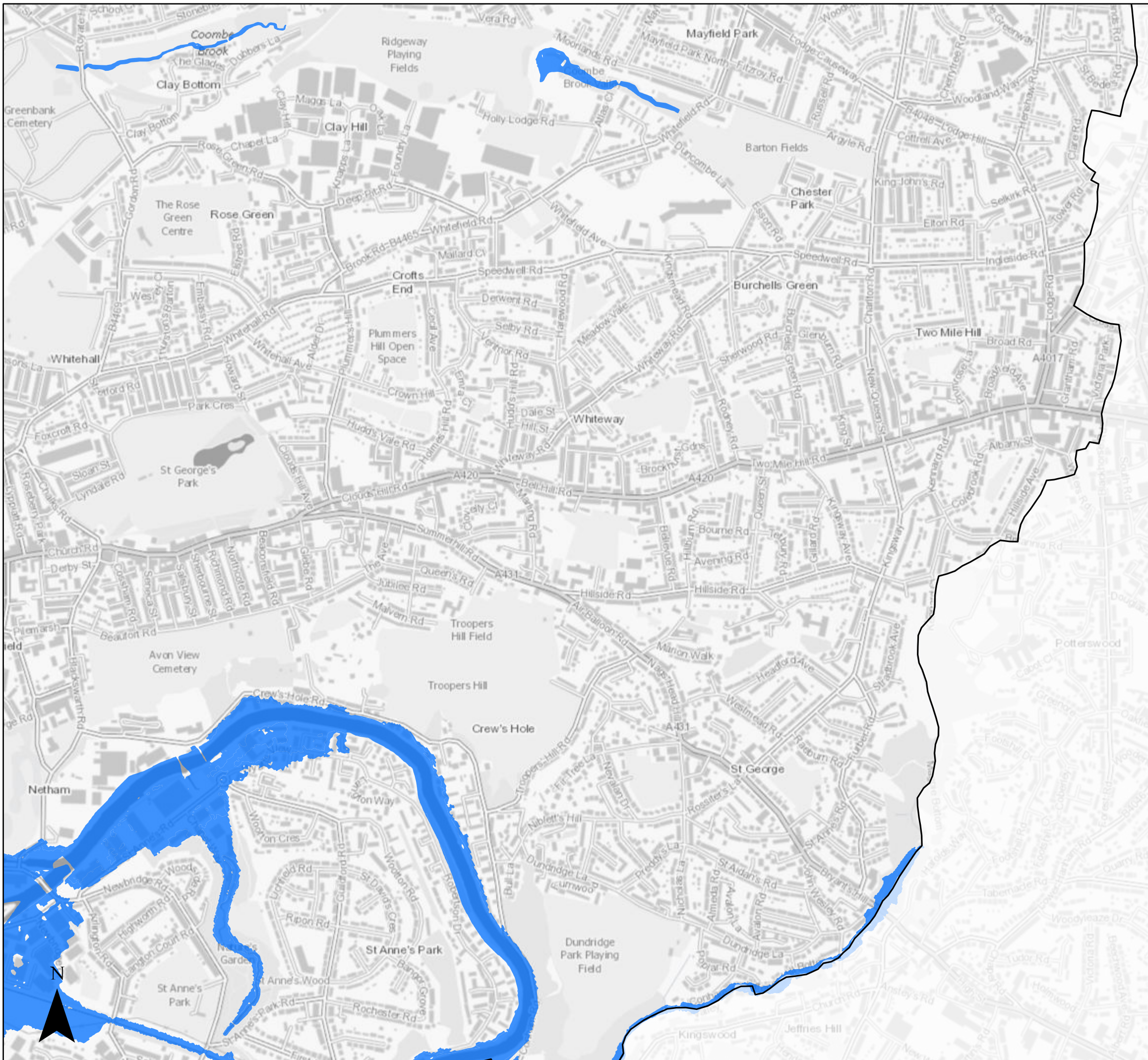


Level 1 Strategic Flood Risk Assessment

Sequential Test



-  2080 Flood Zone 3 (inclusive of climate change)
-  Bristol City Boundary






Level 1 Strategic Flood Risk Assessment

Sequential Test

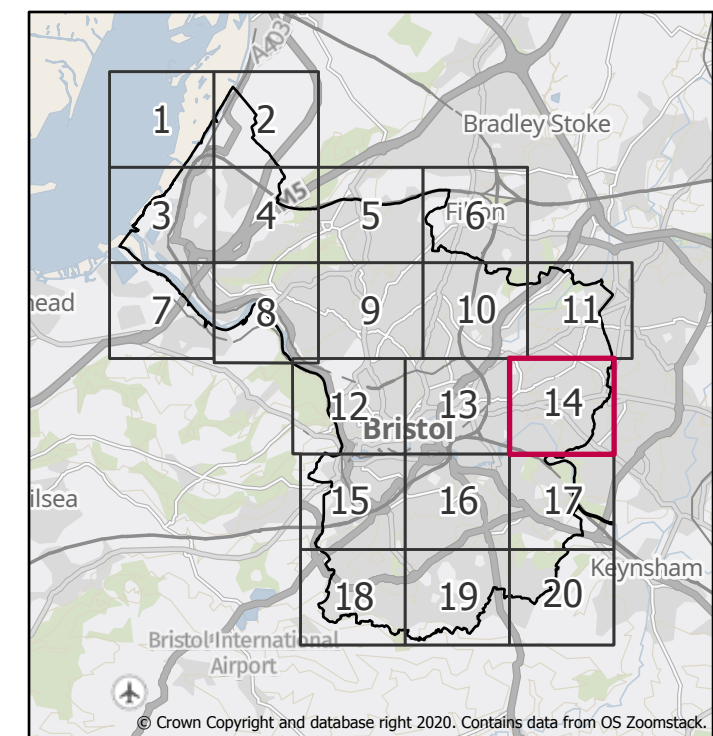
-  2080 Flood Zone 3 (inclusive of climate change)
-  Bristol City Boundary

Scale @ A3: 1:10,000

Kilometers

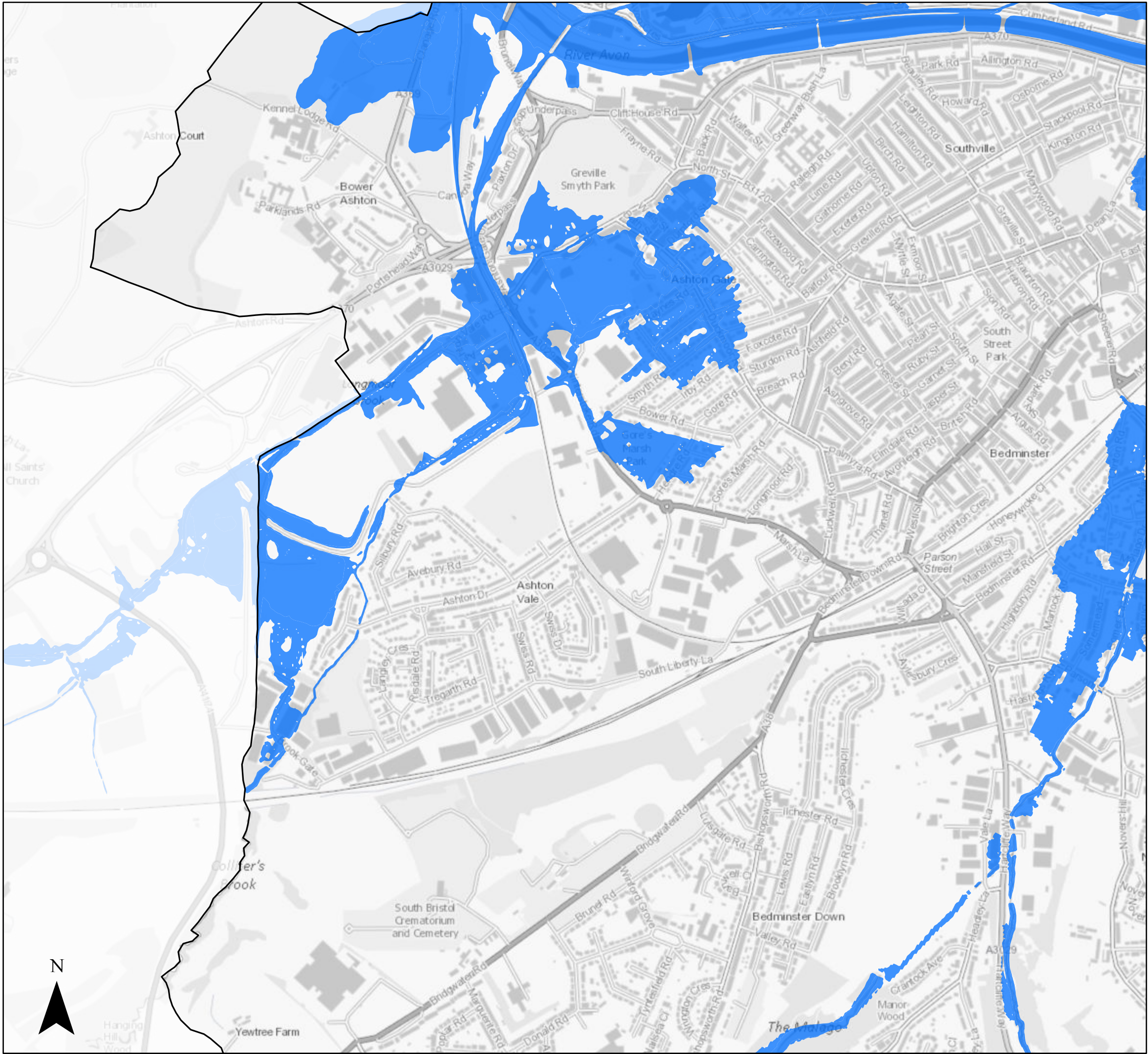


Page 15 of 21





Created by the Flood Risk Team
26/11/2020



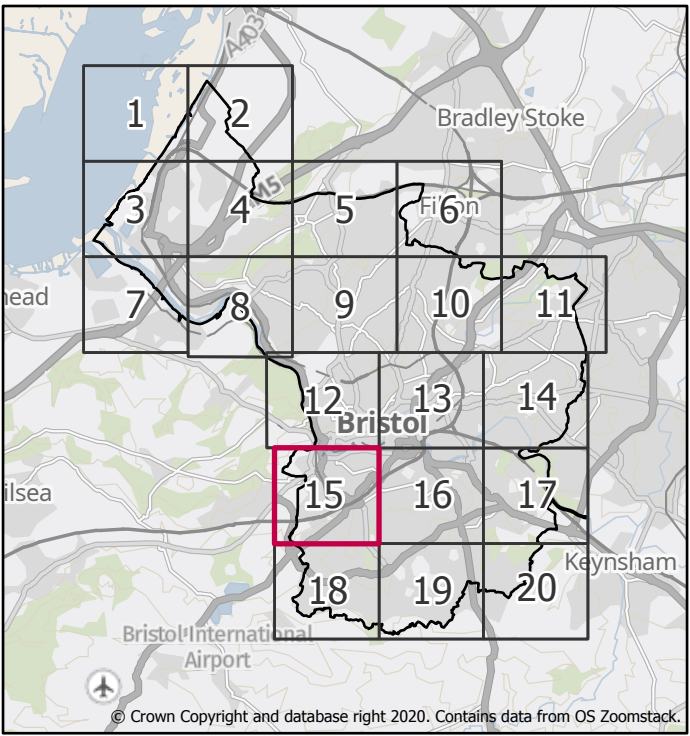
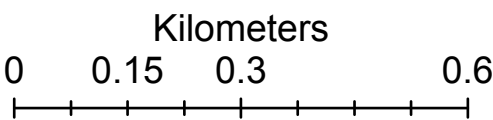


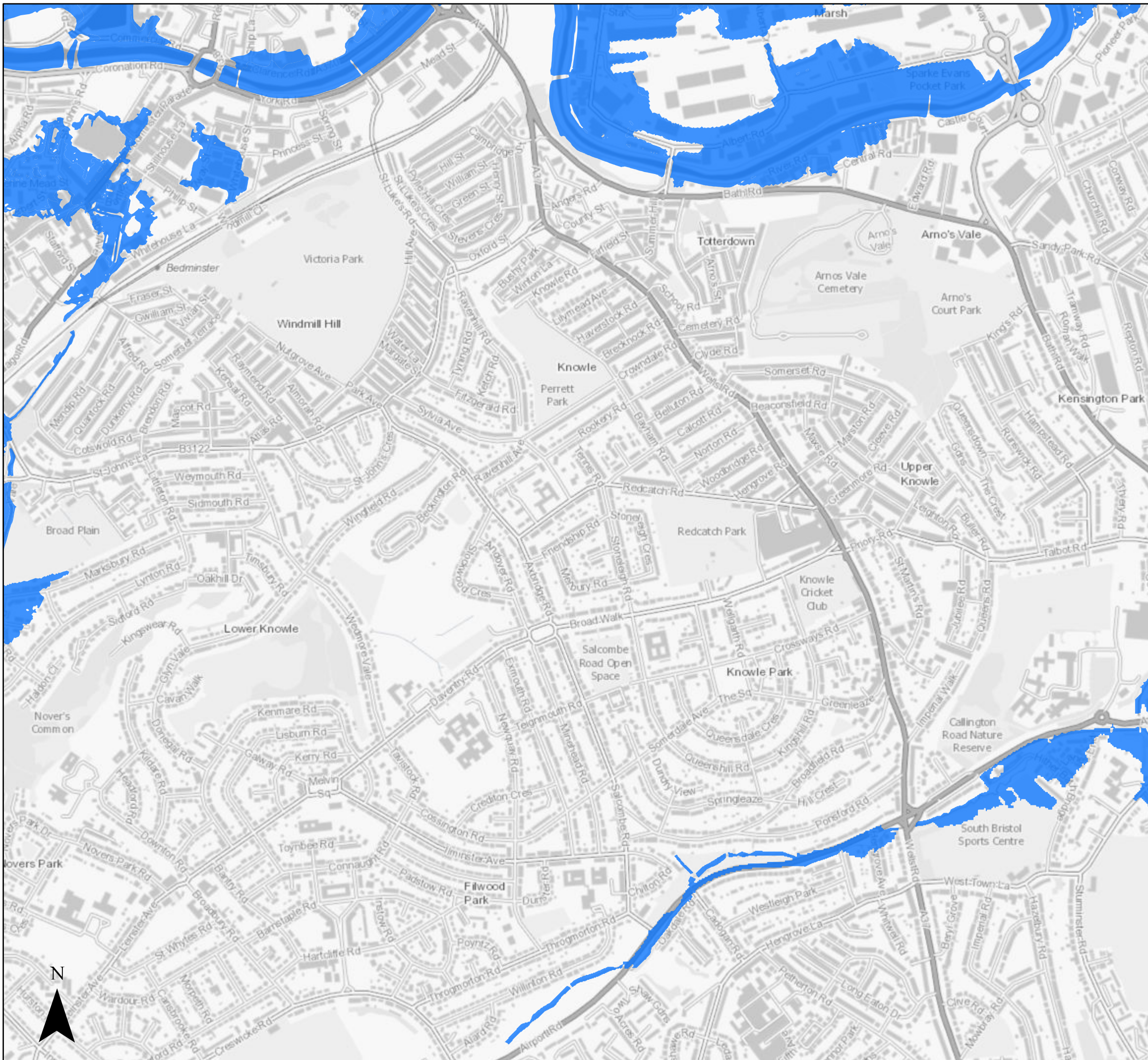
Level 1 Strategic Flood Risk Assessment

Sequential Test

-  2080 Flood Zone 3 (inclusive of climate change)
-  Bristol City Boundary

Scale @ A3: 1:10,000





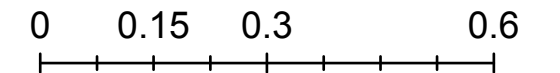
Level 1 Strategic Flood Risk Assessment

Sequential Test

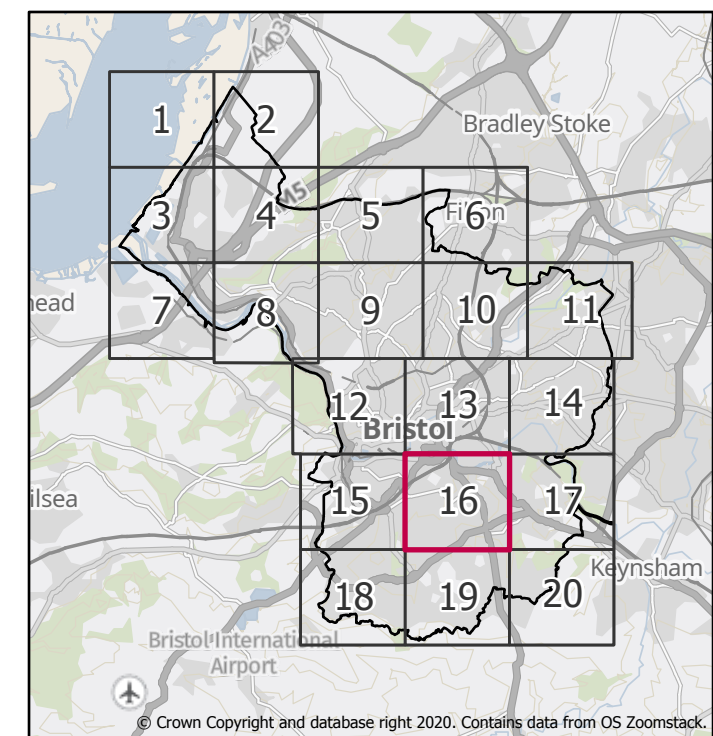
- 2080 Flood Zone 3 (inclusive of climate change)
- Bristol City Boundary

Scale @ A3: 1:10,000

Kilometers

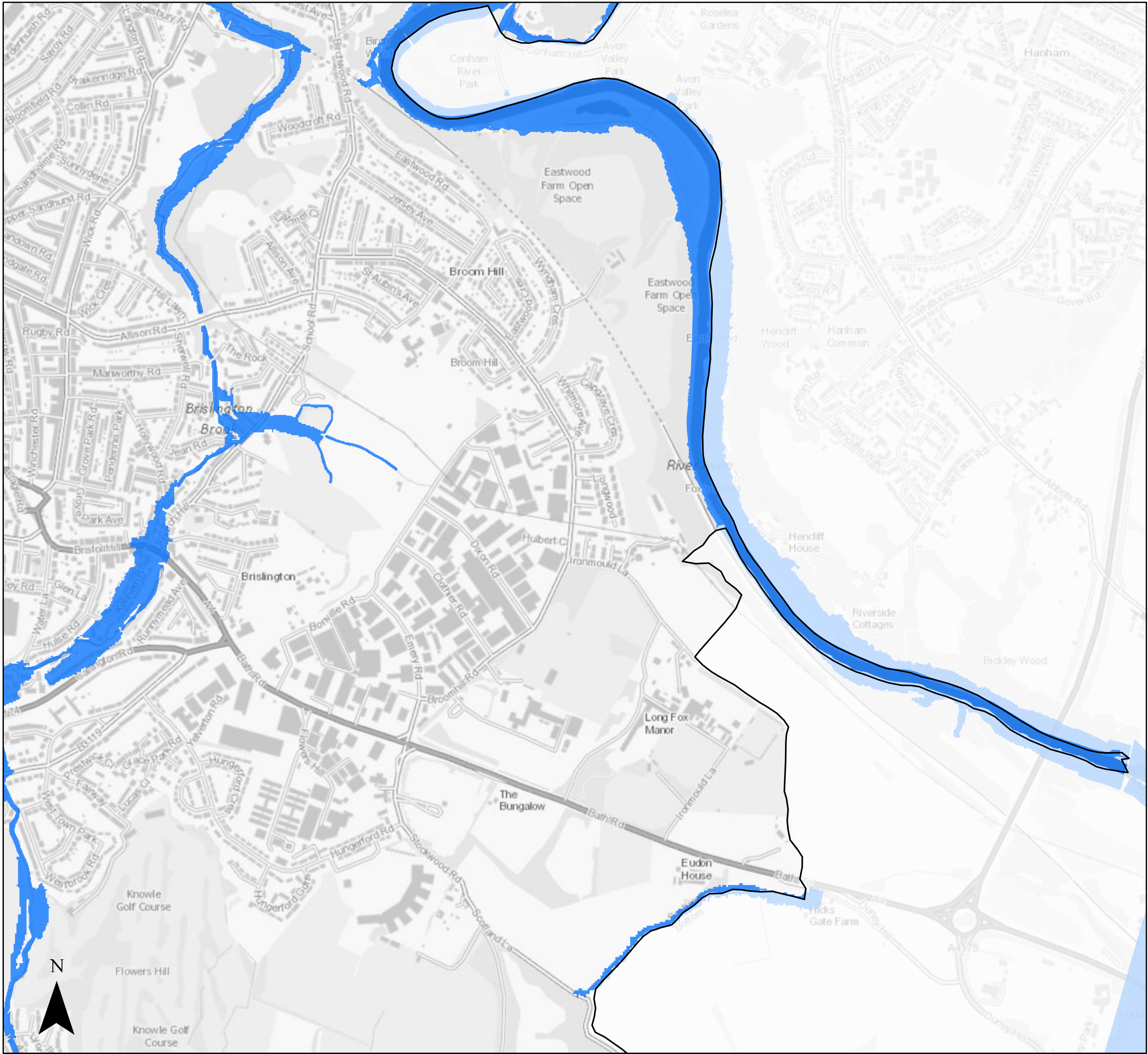


Page 17 of 21





Created by the Flood Risk Team
26/11/2020

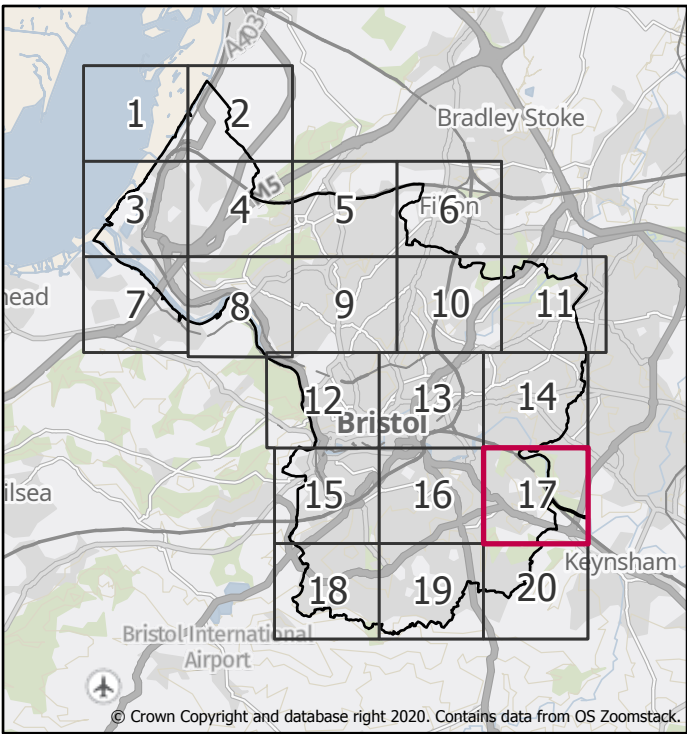
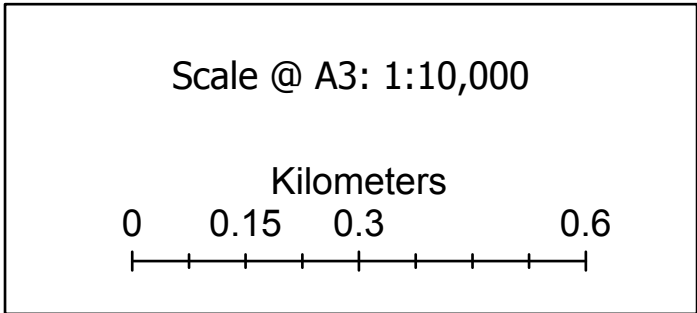


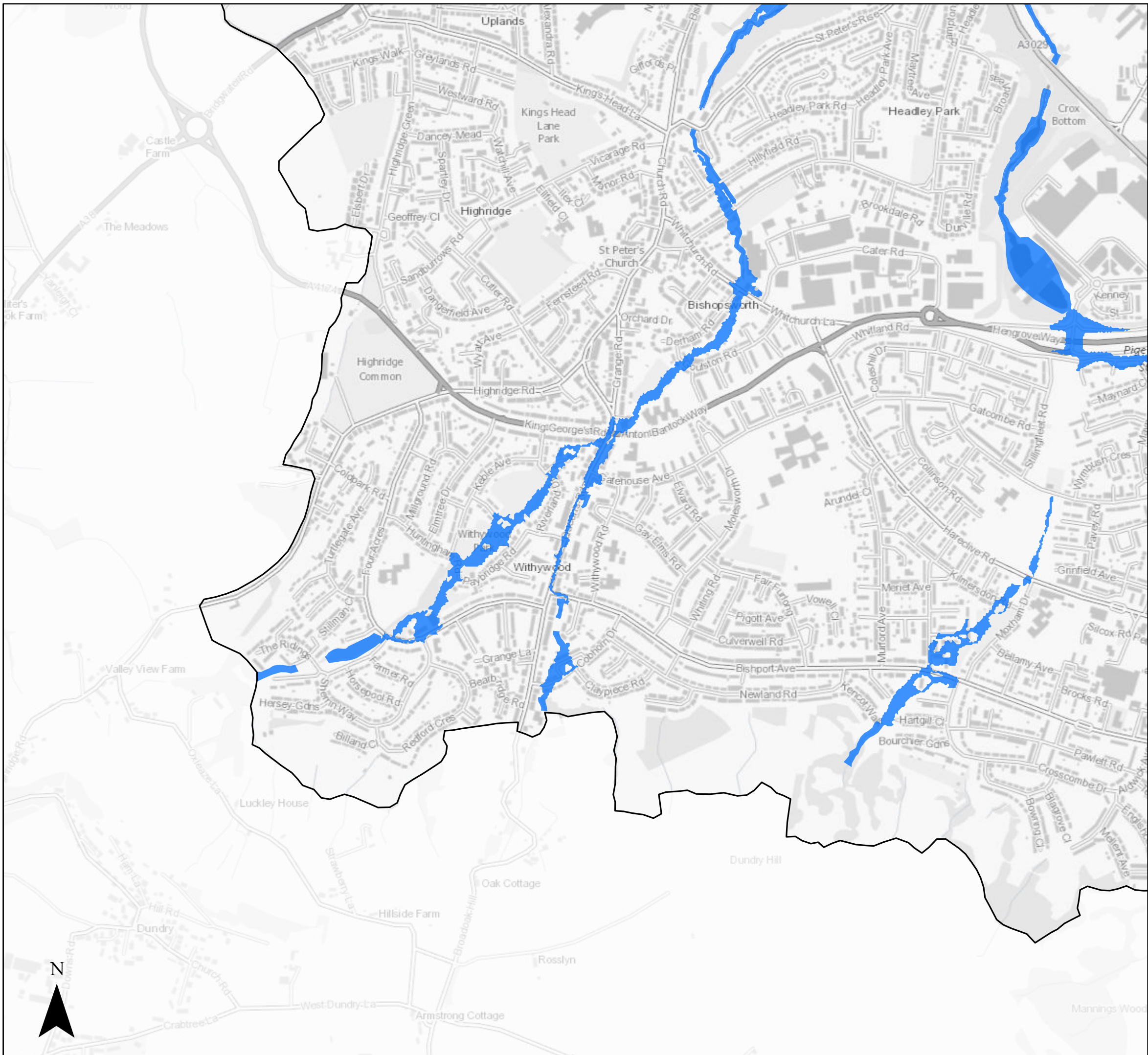


Level 1 Strategic Flood Risk Assessment

Sequential Test



-  2080 Flood Zone 3 (inclusive of climate change)
-  Bristol City Boundary

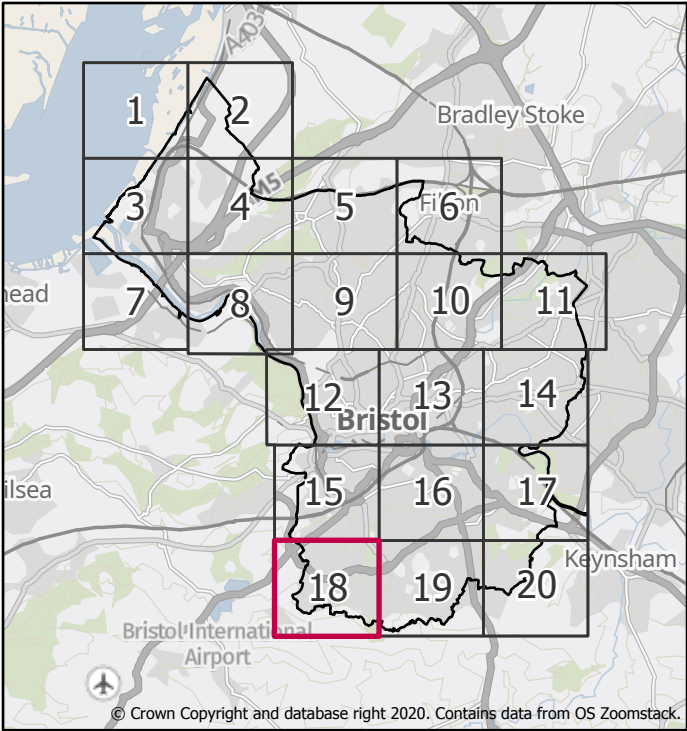
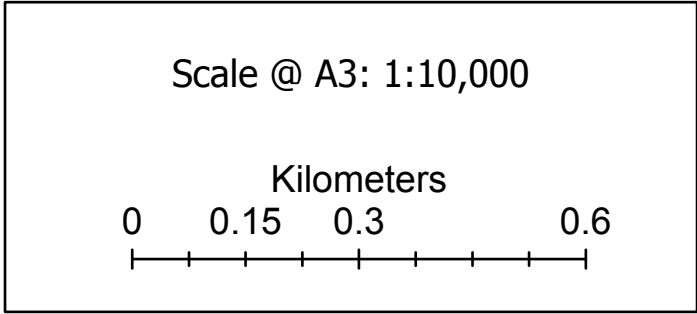


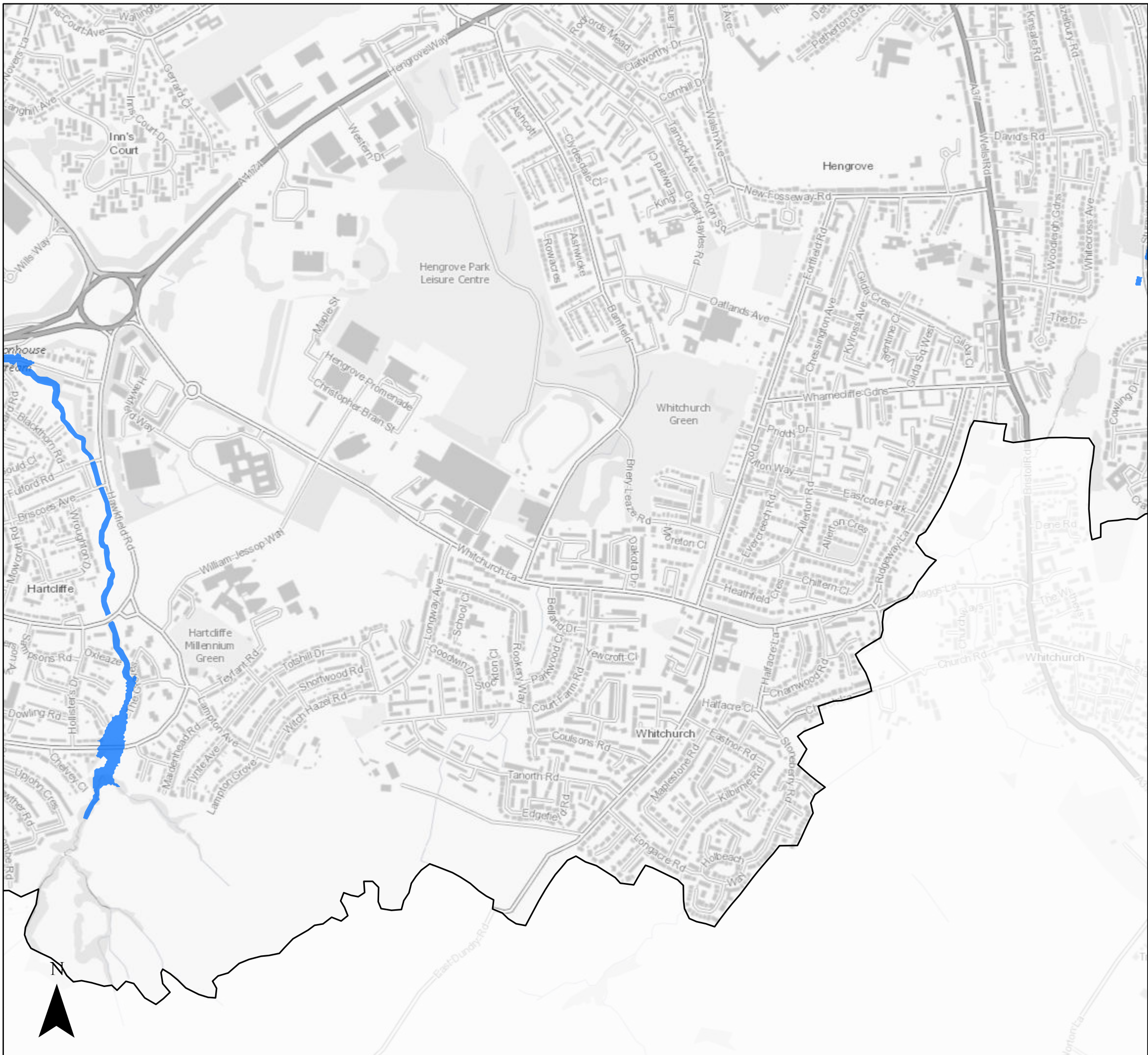


Level 1 Strategic Flood Risk Assessment

Sequential Test



-  2080 Flood Zone 3 (inclusive of climate change)
-  Bristol City Boundary

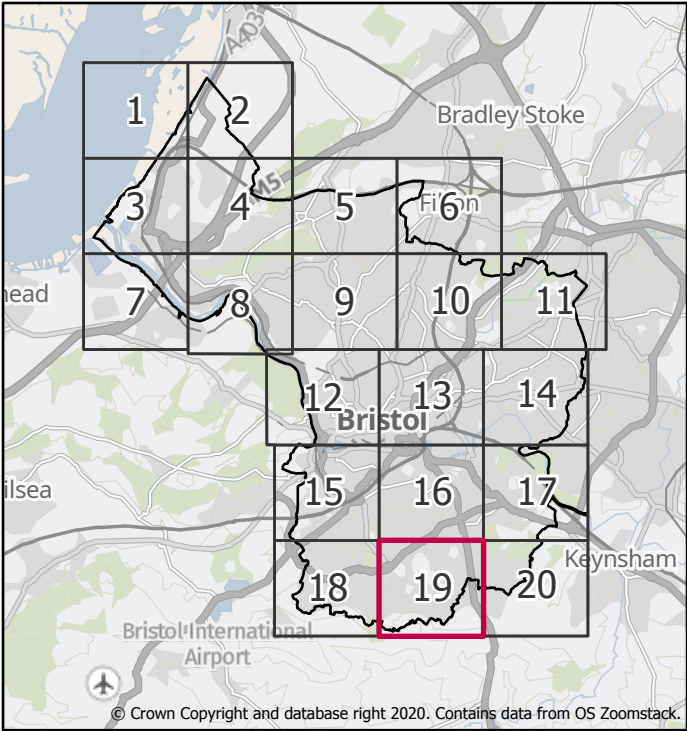
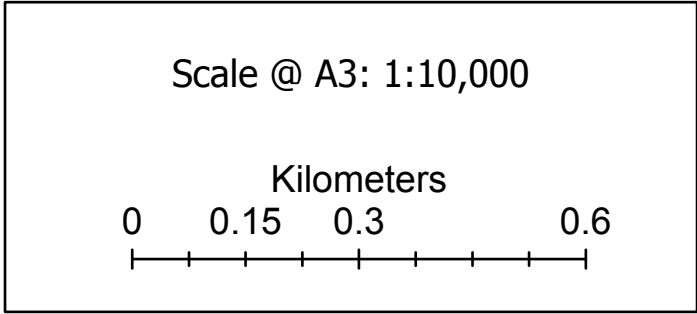




Level 1 Strategic Flood Risk Assessment

Sequential Test



-  2080 Flood Zone 3 (inclusive of climate change)
-  Bristol City Boundary





Level 1 Strategic Flood Risk Assessment

Sequential Test

-  2080 Flood Zone 3 (inclusive of climate change)
-  Bristol City Boundary

