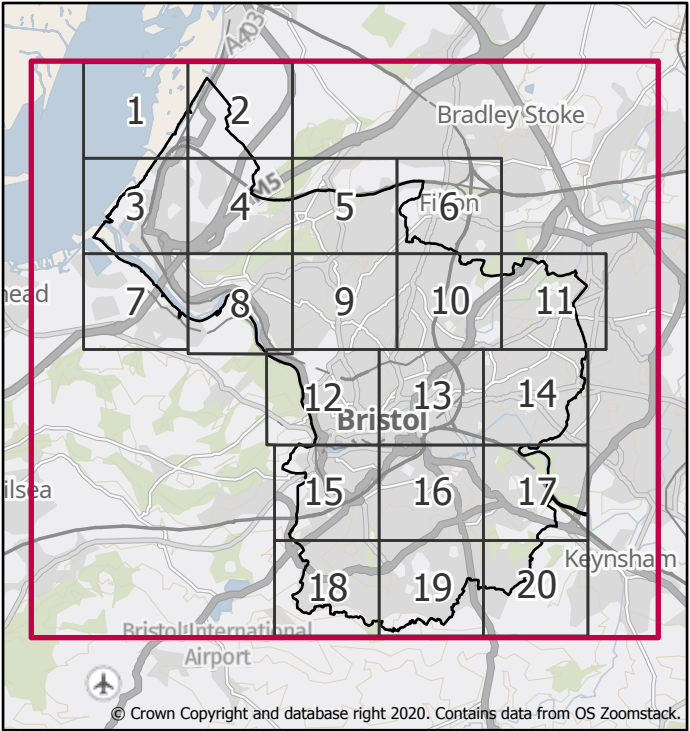
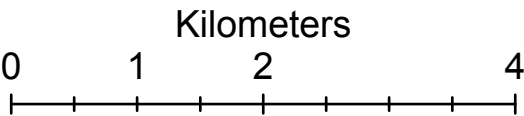


Level 1 Strategic Flood Risk Assessment

Sequential Test

- 2120 Flood Zone 3 (inclusive of climate change)
- Bristol City Boundary

Scale @ A3: 1:60,000





Created by the Flood Risk Team
26/11/2020

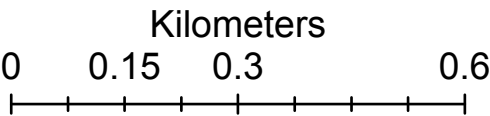


Level 1 Strategic Flood Risk Assessment

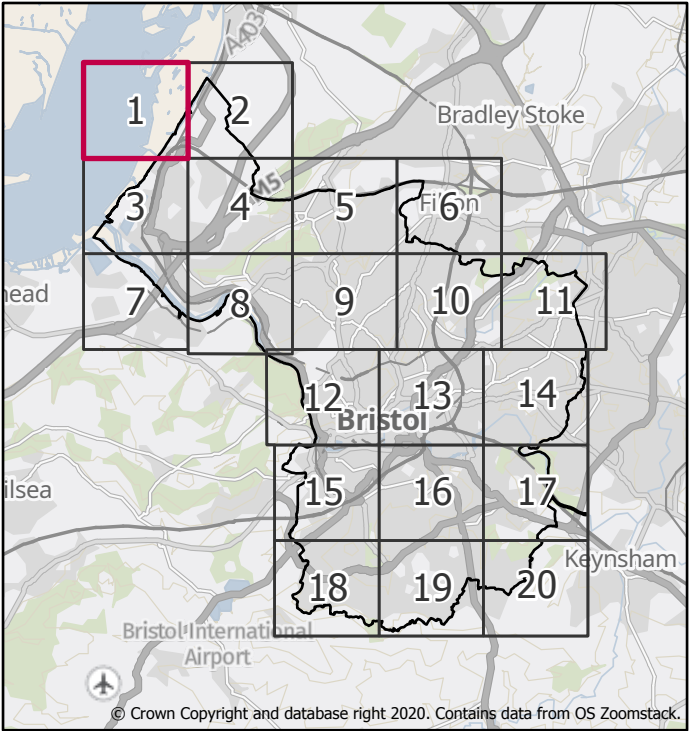
Sequential Test

-  2120 Flood Zone 3 (inclusive of climate change)
-  Bristol City Boundary

Scale @ A3: 1:10,000



Page 2 of 21



Created by the Flood Risk Team
26/11/2020

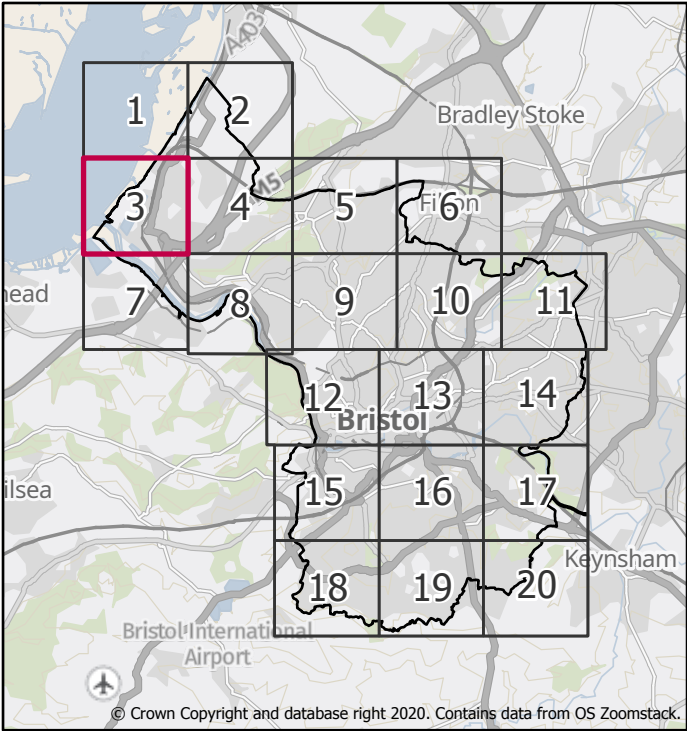
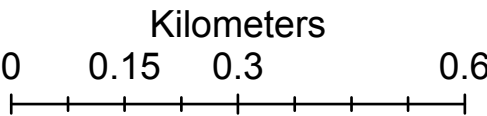


Level 1 Strategic Flood Risk Assessment

Sequential Test

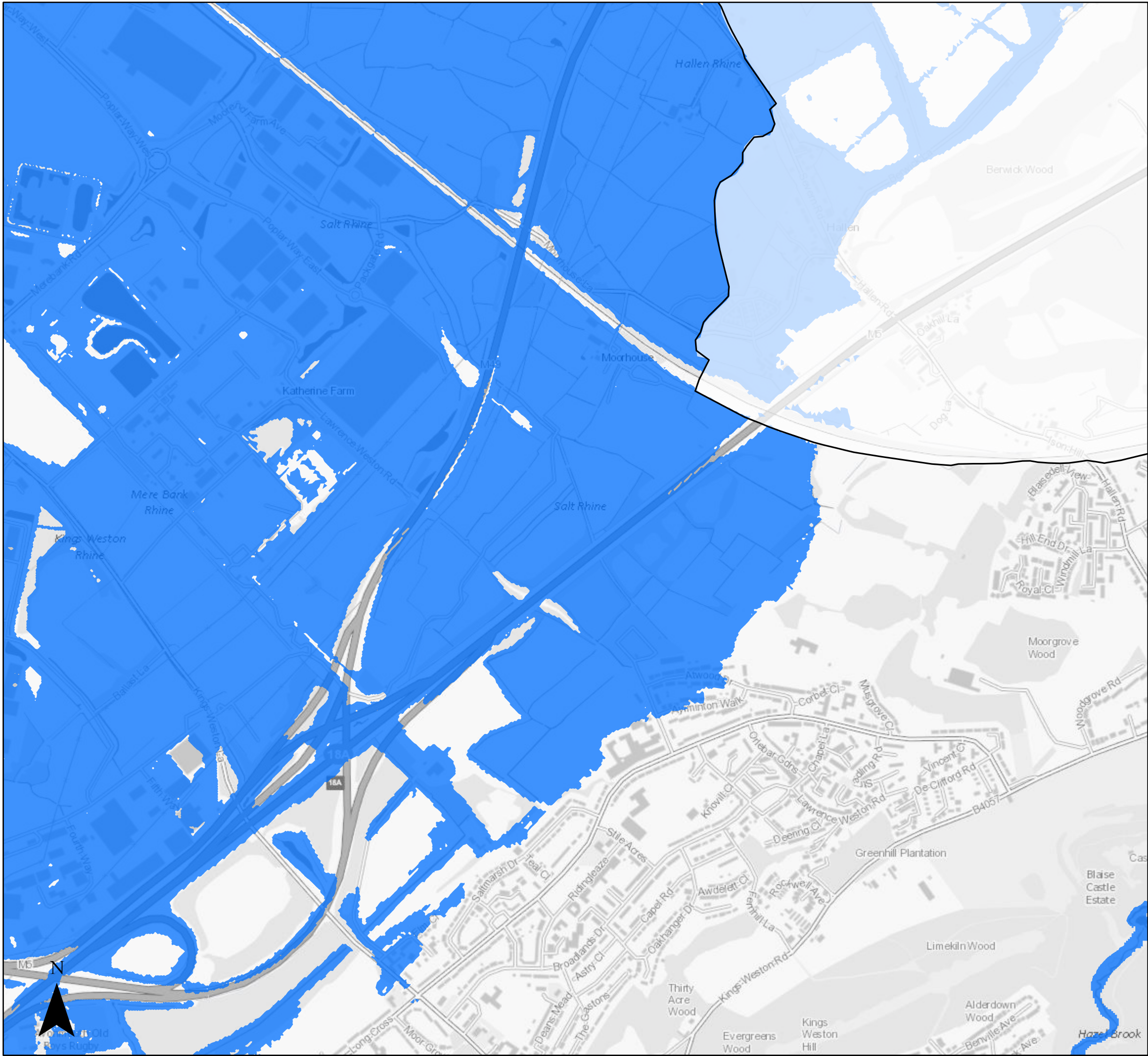
- 2120 Flood Zone 3 (inclusive of climate change)
- Bristol City Boundary

Scale @ A3: 1:10,000





Created by the Flood Risk Team
26/11/2020

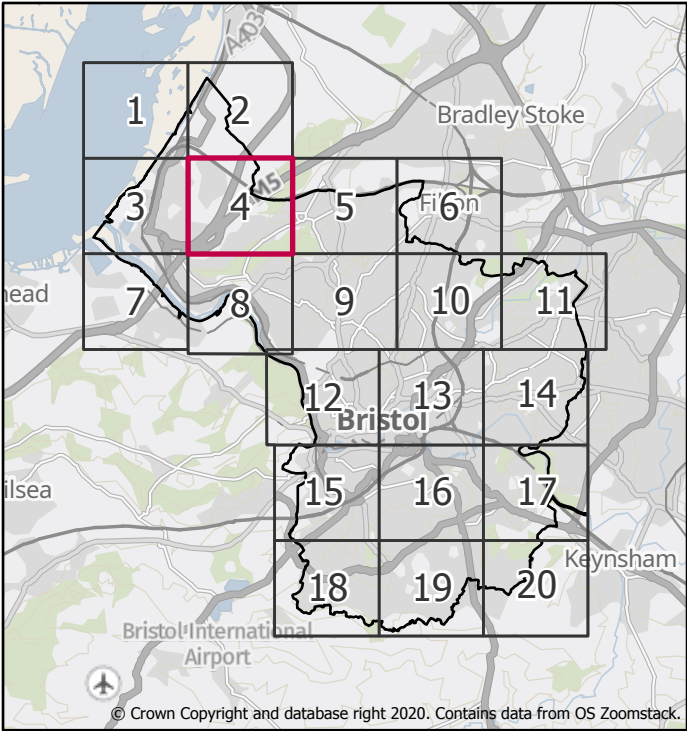
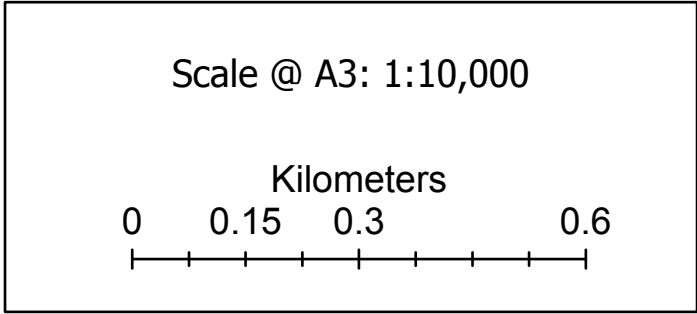


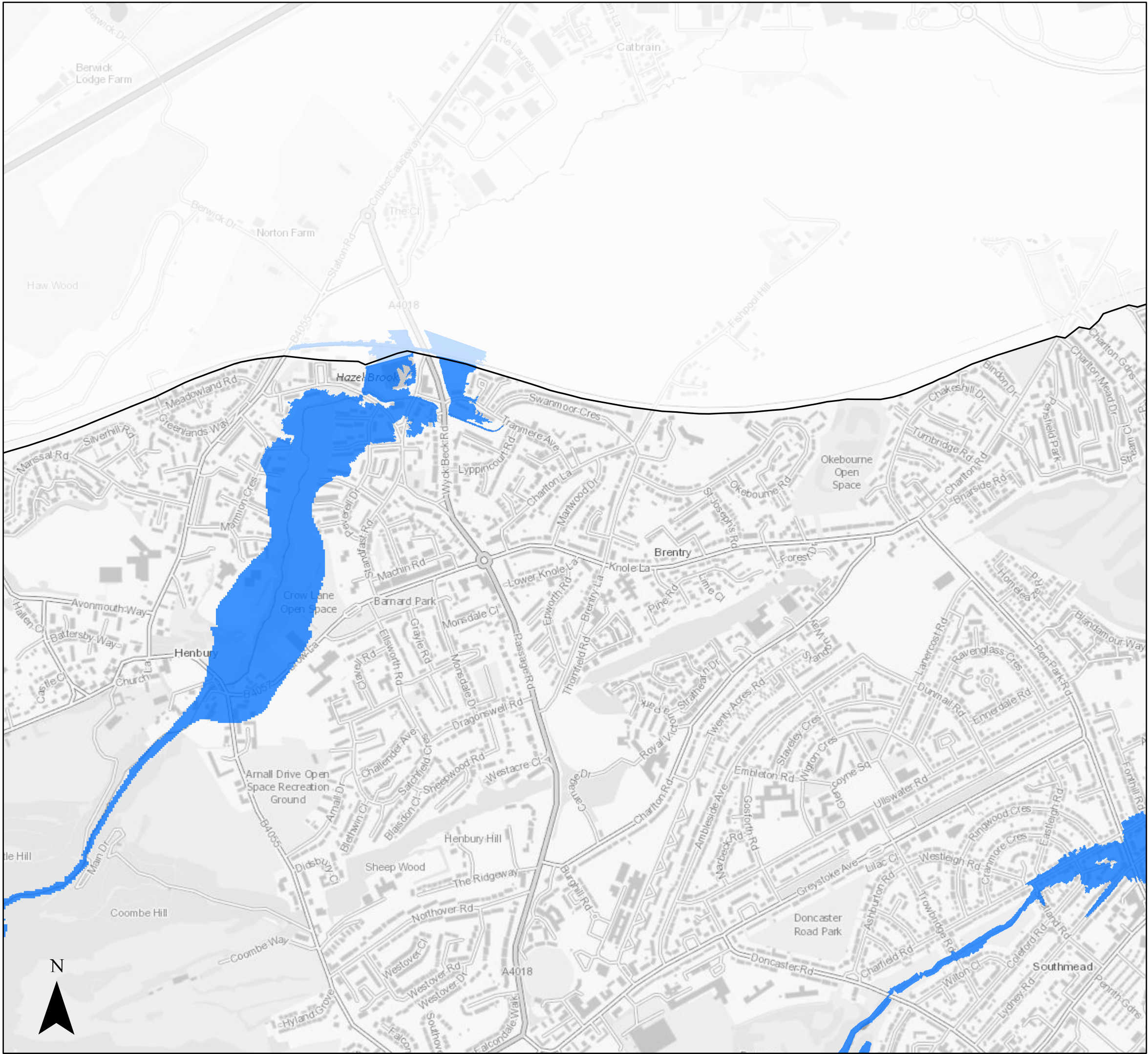


Level 1 Strategic Flood Risk Assessment

Sequential Test



-  2120 Flood Zone 3 (inclusive of climate change)
-  Bristol City Boundary

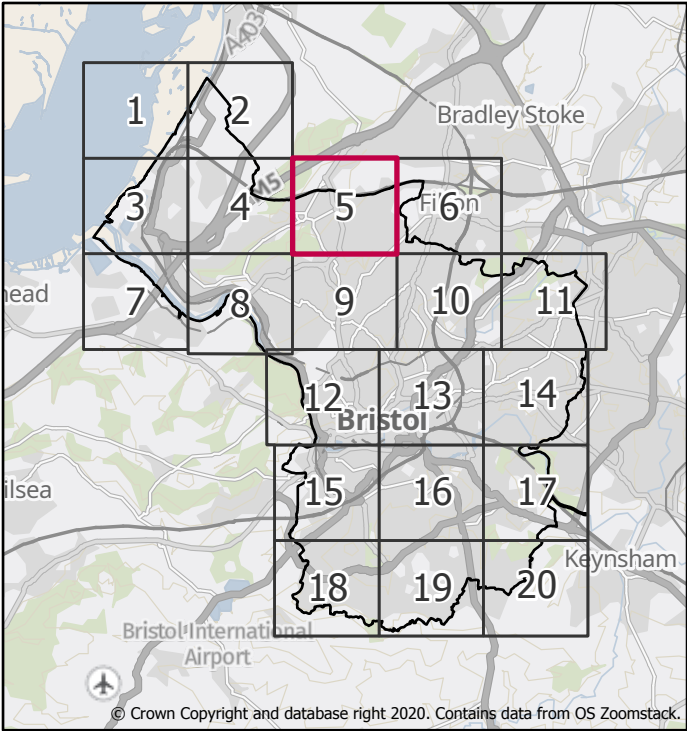
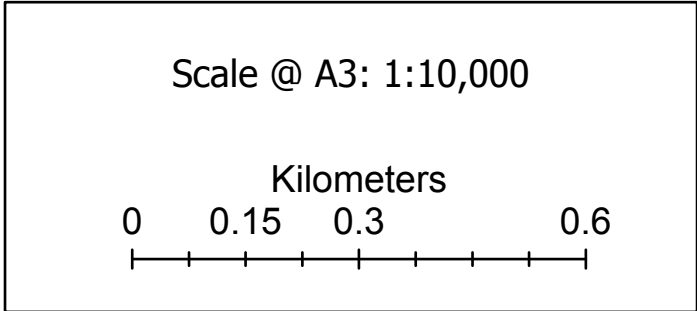




Level 1 Strategic Flood Risk Assessment

Sequential Test



-  2120 Flood Zone 3 (inclusive of climate change)
-  Bristol City Boundary

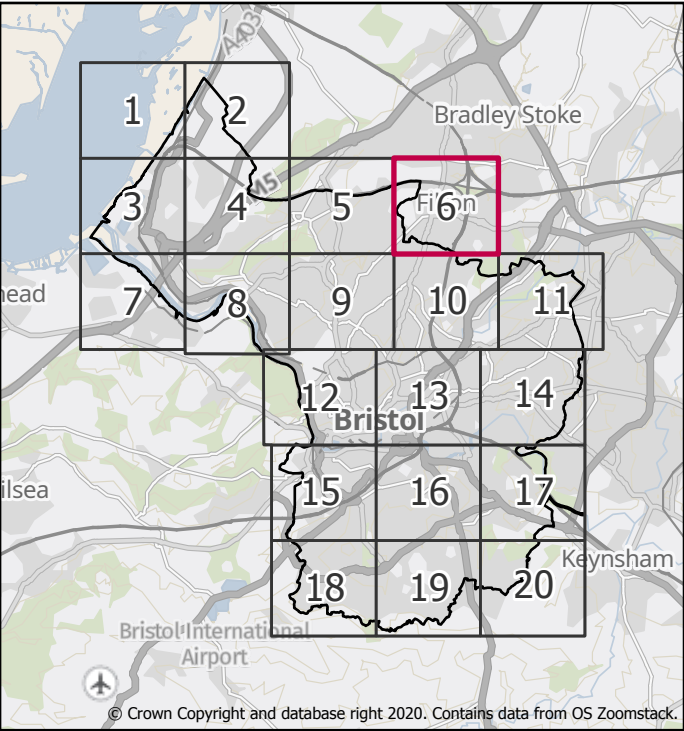
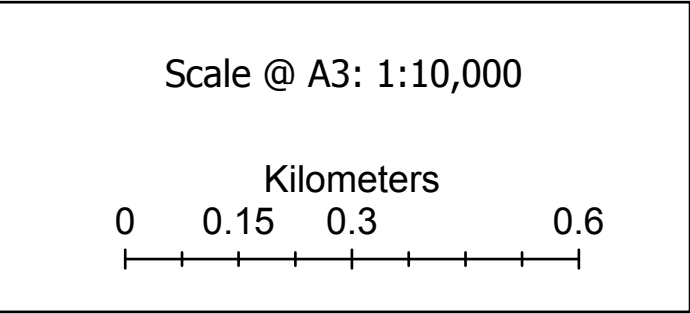


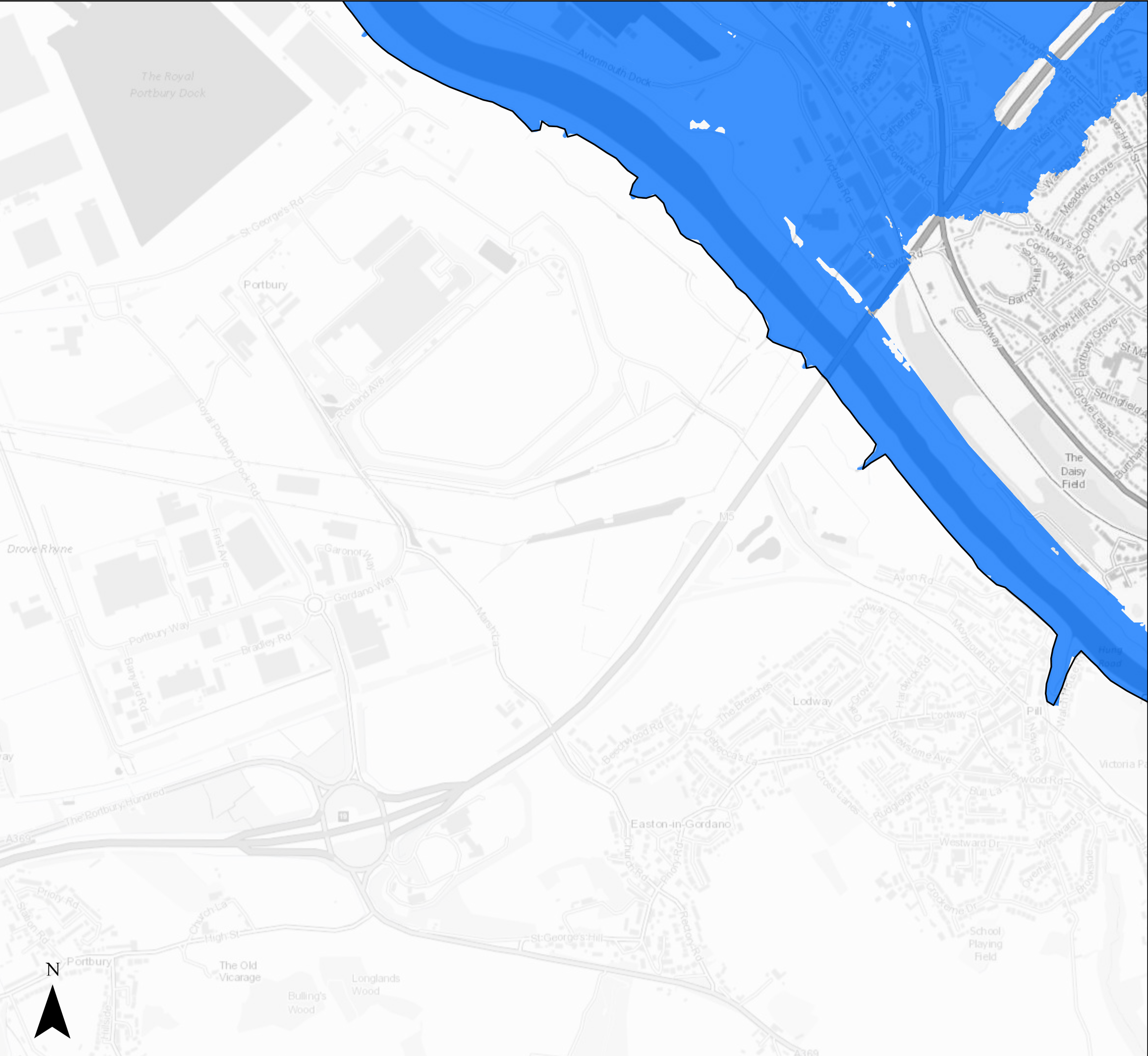


Level 1 Strategic Flood Risk Assessment

Sequential Test

-  2120 Flood Zone 3 (inclusive of climate change)
-  Bristol City Boundary

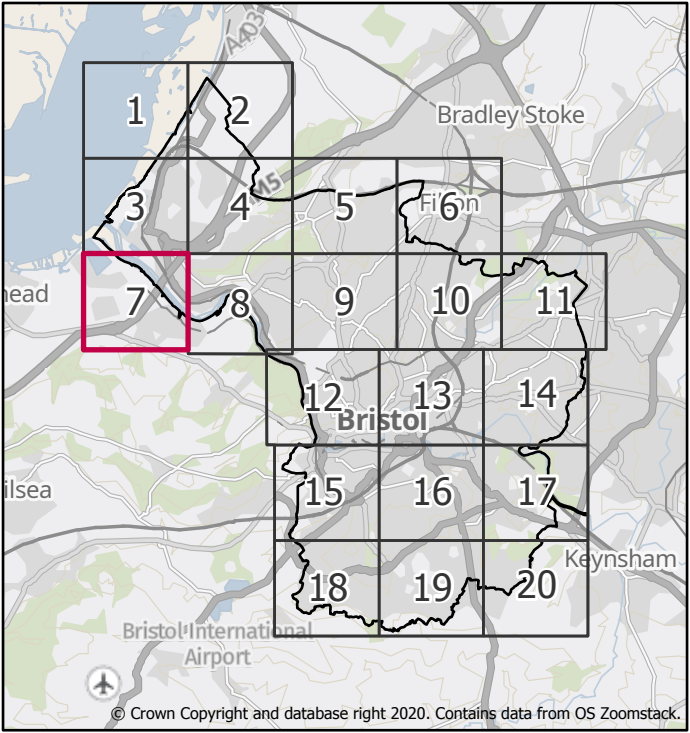
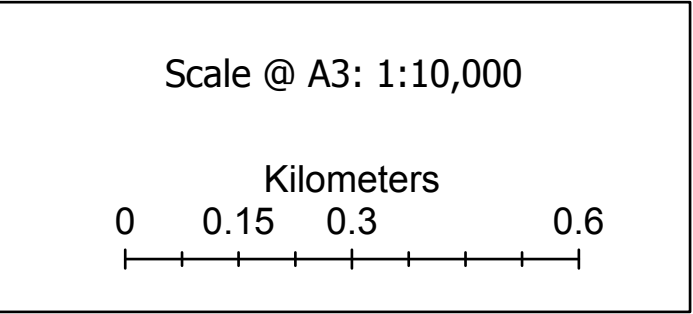


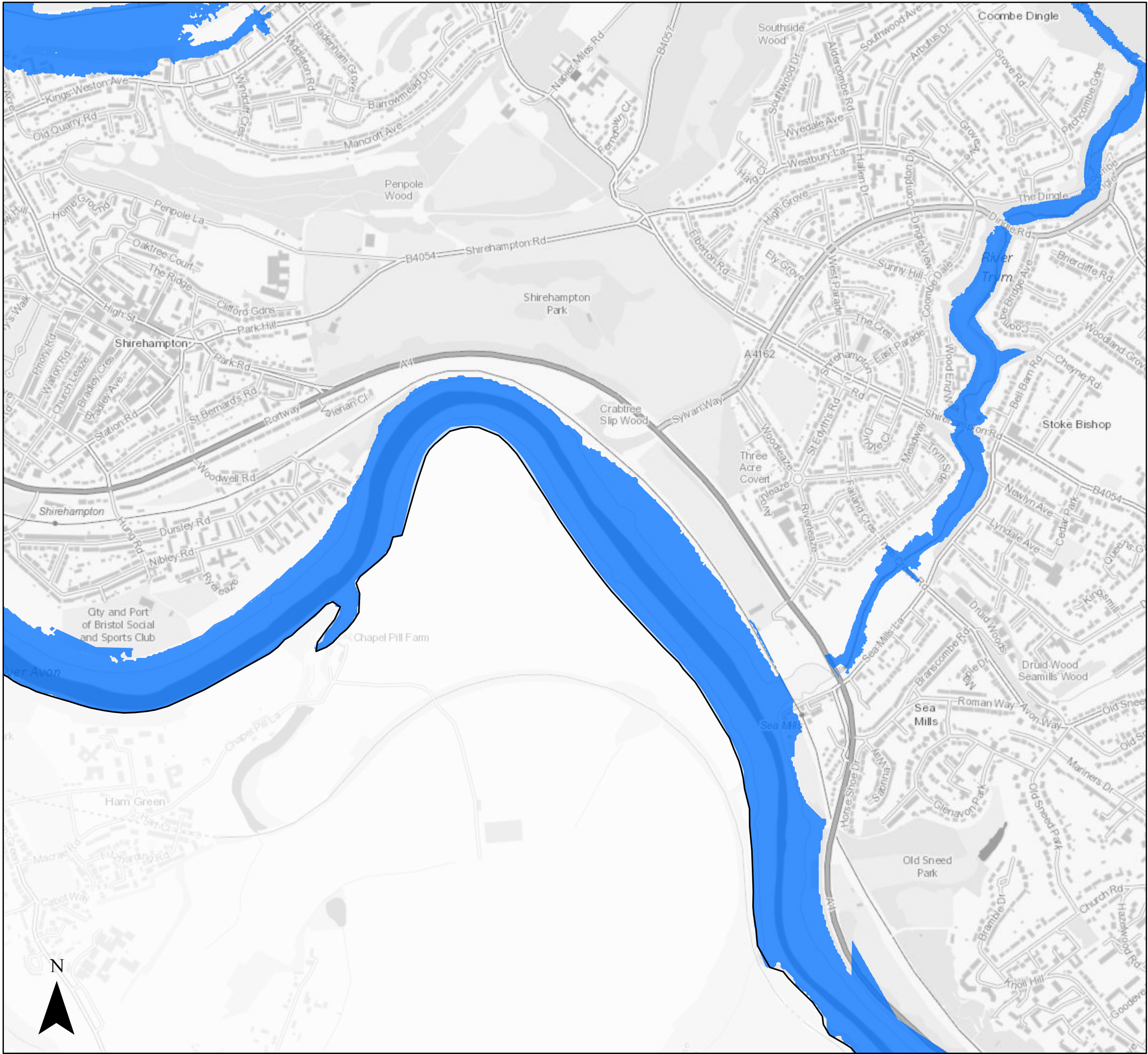


Level 1 Strategic Flood Risk Assessment

Sequential Test



- 2120 Flood Zone 3 (inclusive of climate change)
- Bristol City Boundary

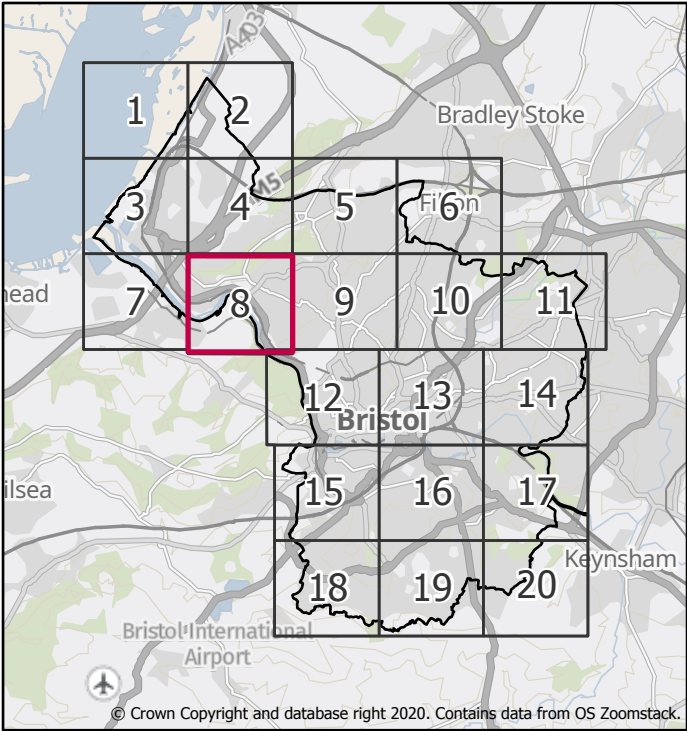
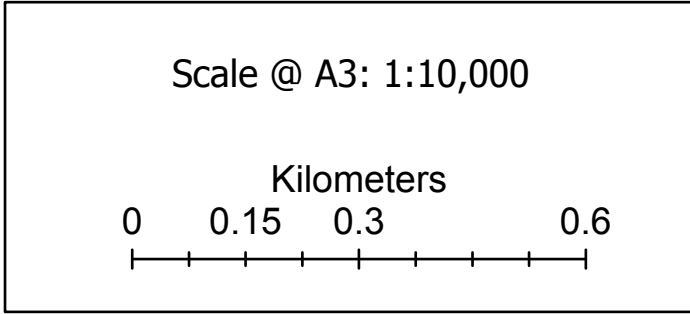




Level 1 Strategic Flood Risk Assessment

Sequential Test



-  2120 Flood Zone 3 (inclusive of climate change)
-  Bristol City Boundary

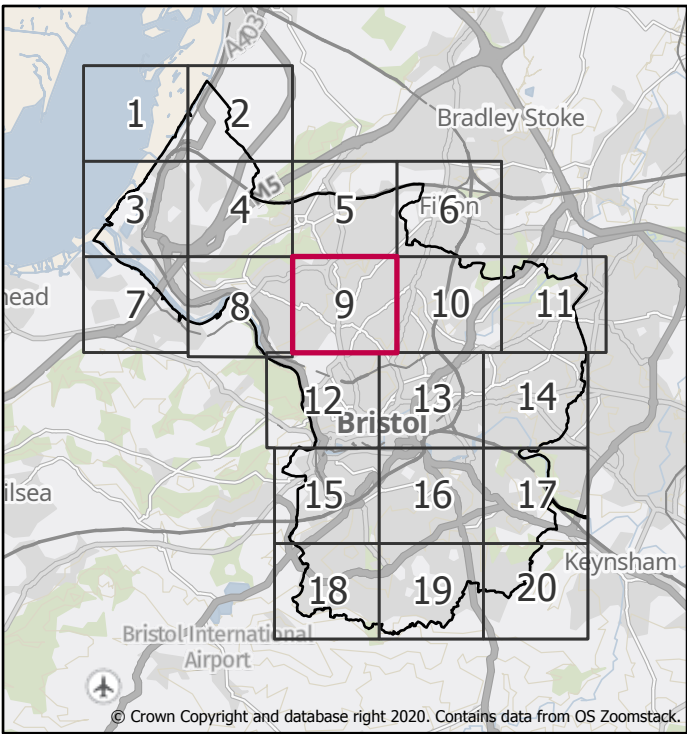
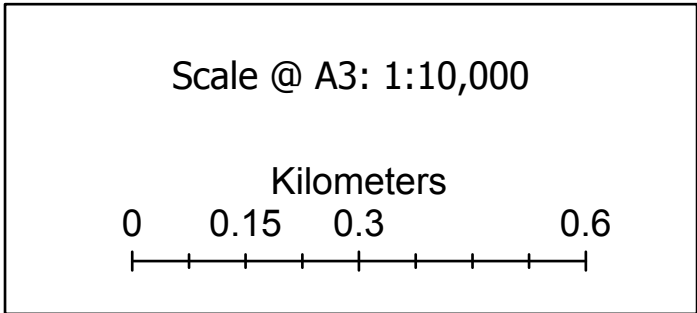


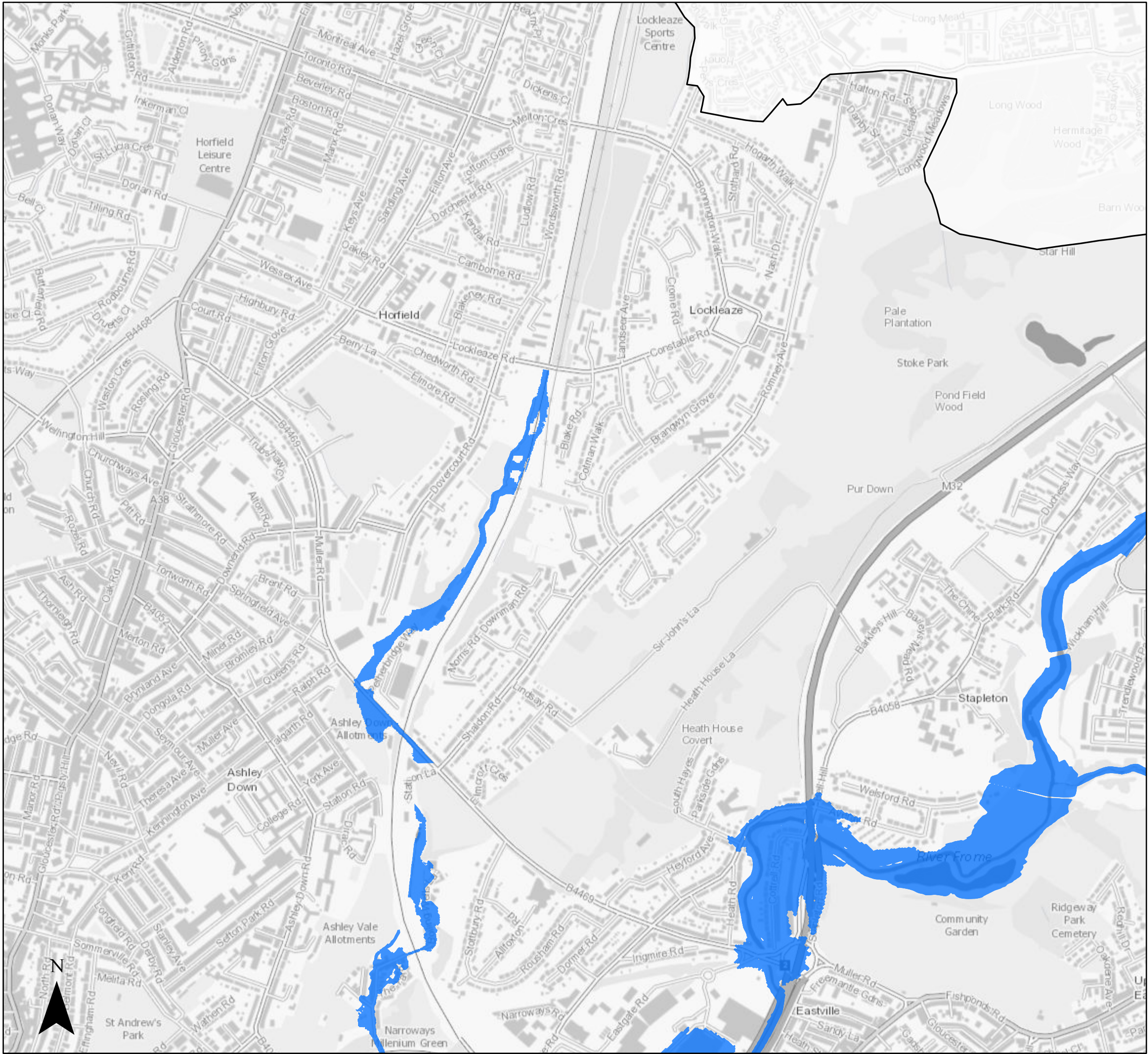


Level 1 Strategic Flood Risk Assessment

Sequential Test



-  2120 Flood Zone 3 (inclusive of climate change)
-  Bristol City Boundary

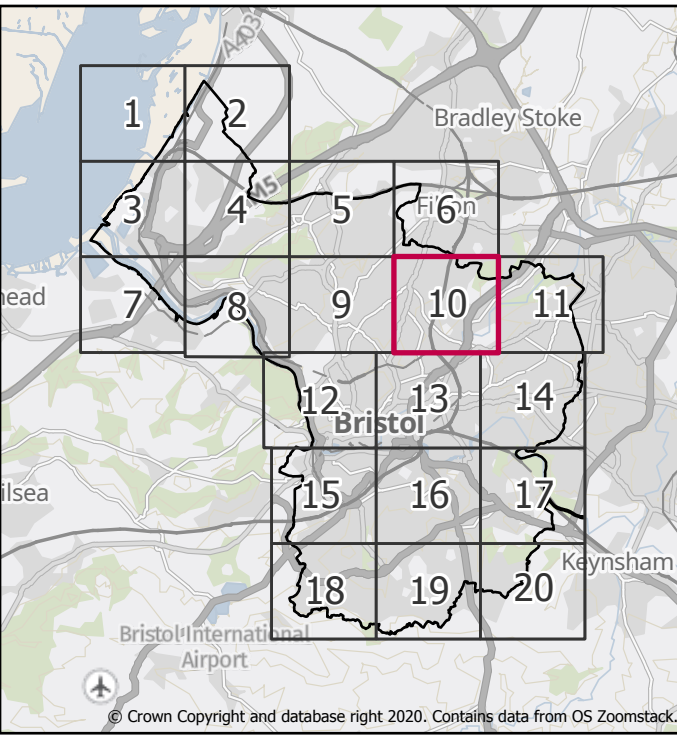



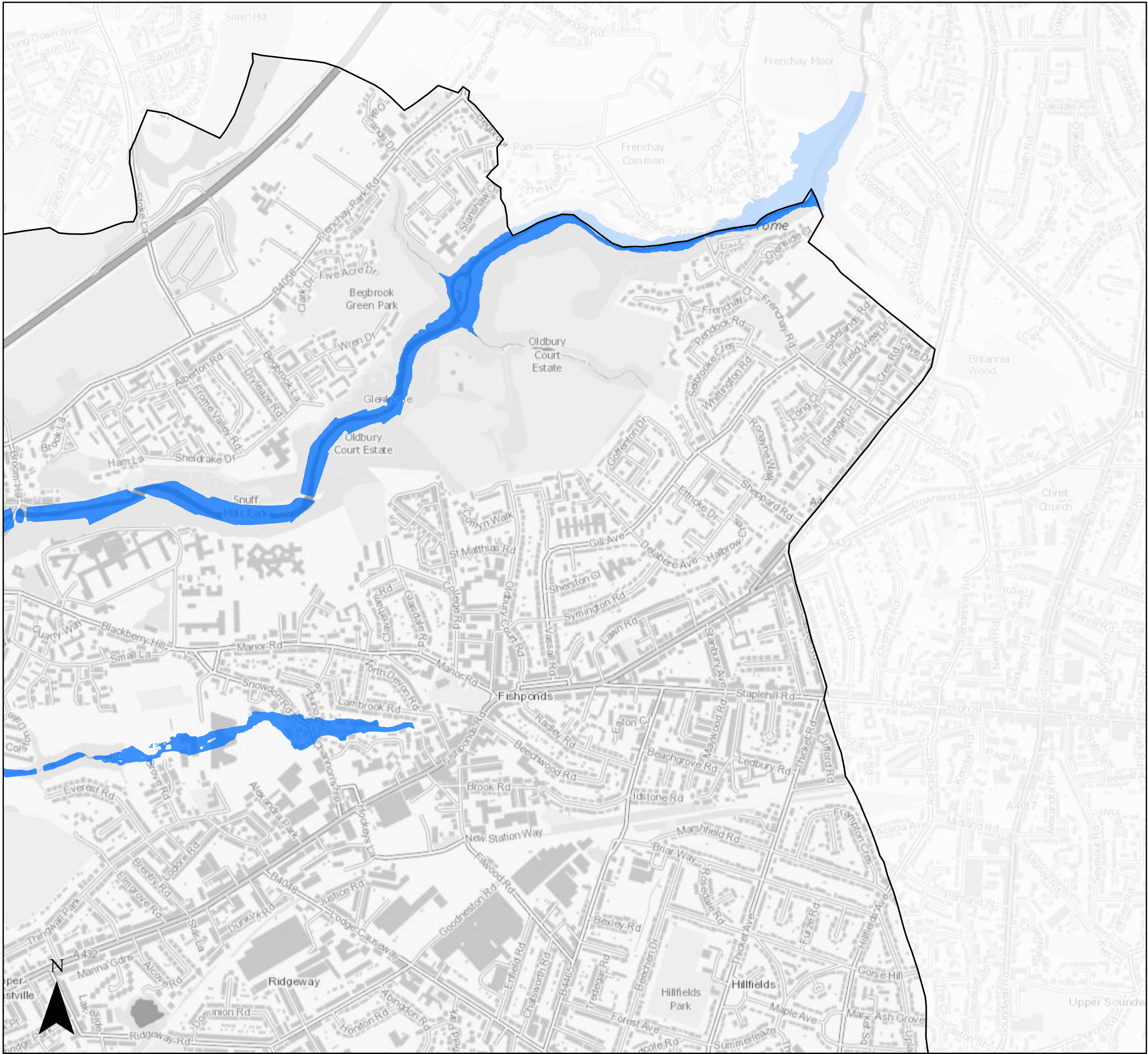


Level 1 Strategic Flood Risk Assessment

Sequential Test



-  2120 Flood Zone 3 (inclusive of climate change)
-  Bristol City Boundary

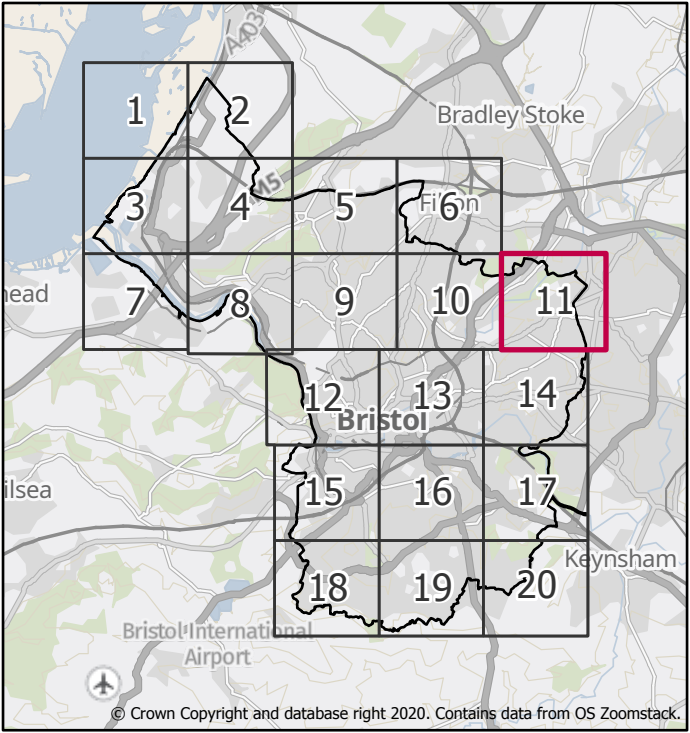
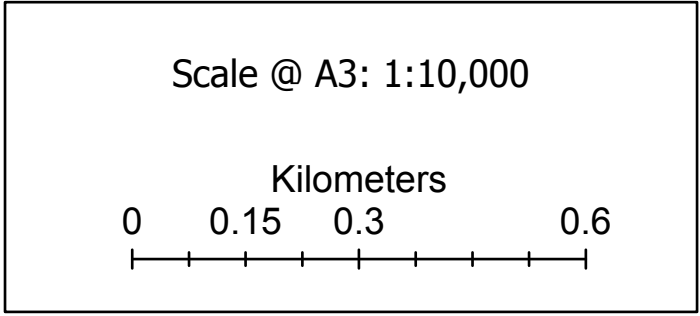




Level 1 Strategic Flood Risk Assessment

Sequential Test



-  2120 Flood Zone 3 (inclusive of climate change)
-  Bristol City Boundary

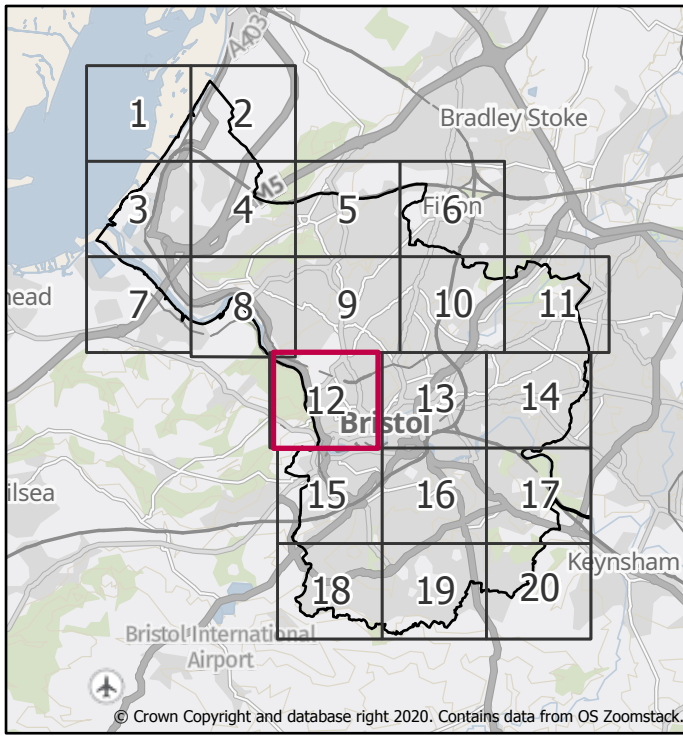



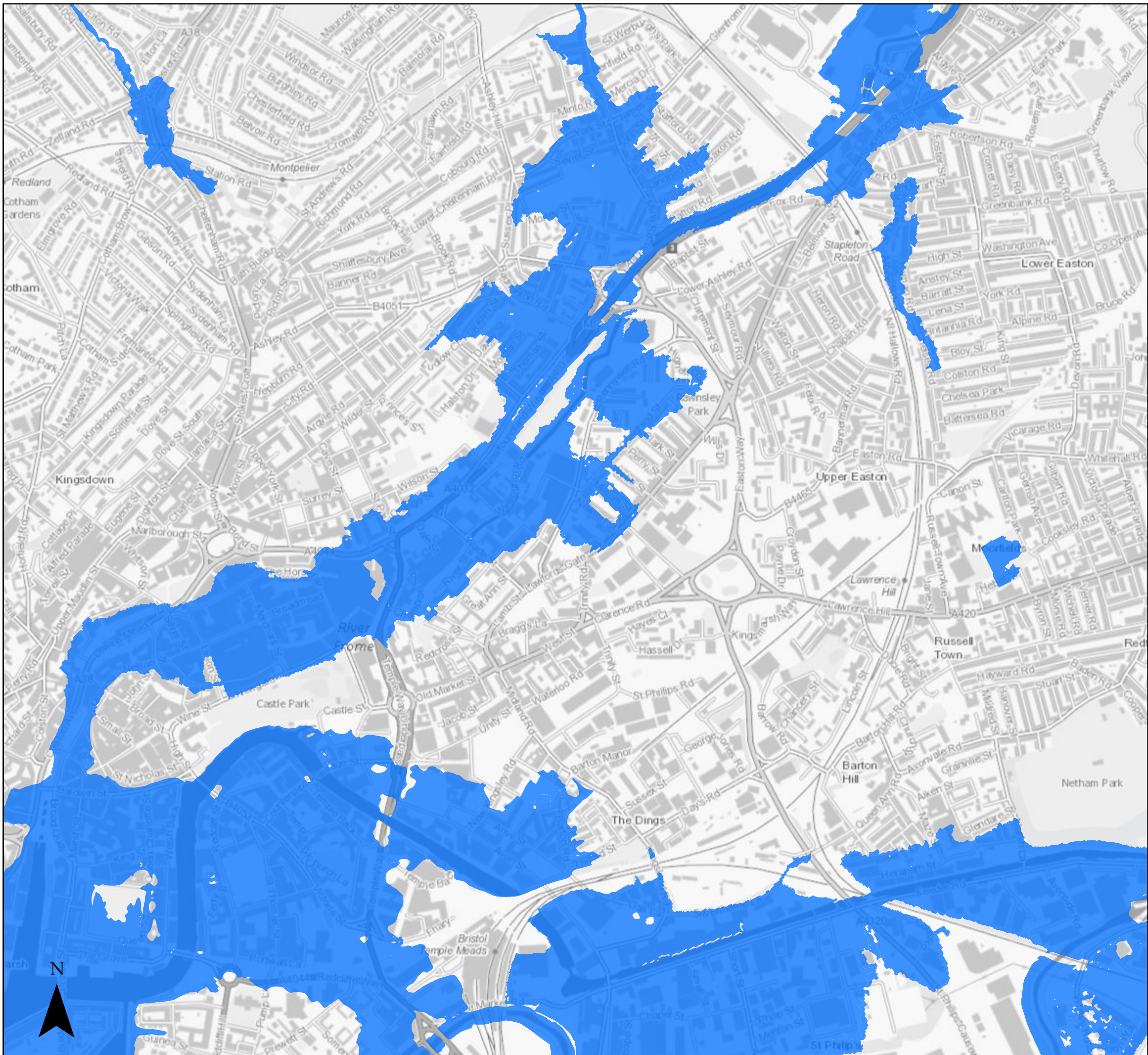


Level 1 Strategic Flood Risk Assessment

Sequential Test

-  2120 Flood Zone 3 (inclusive of climate change)
-  Bristol City Boundary

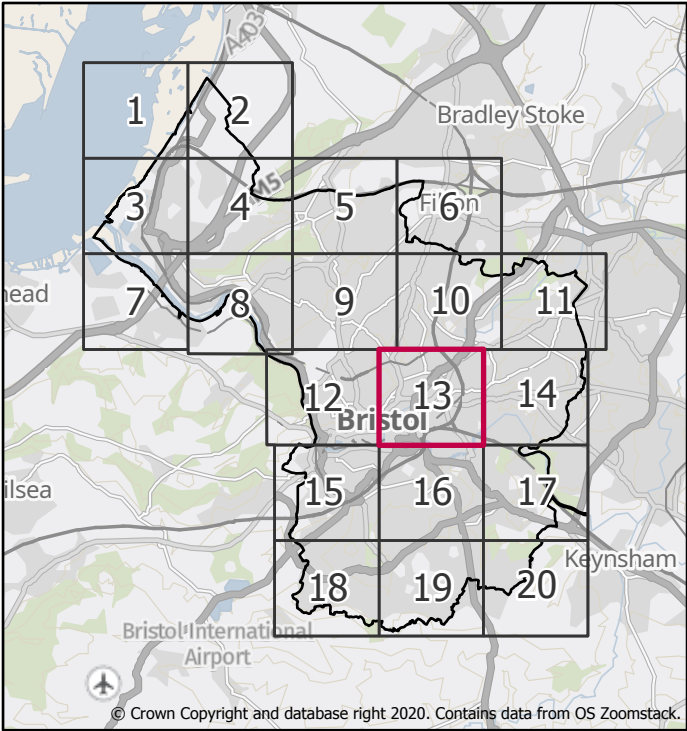
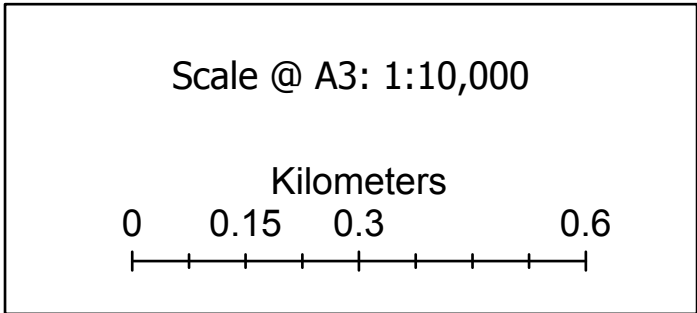


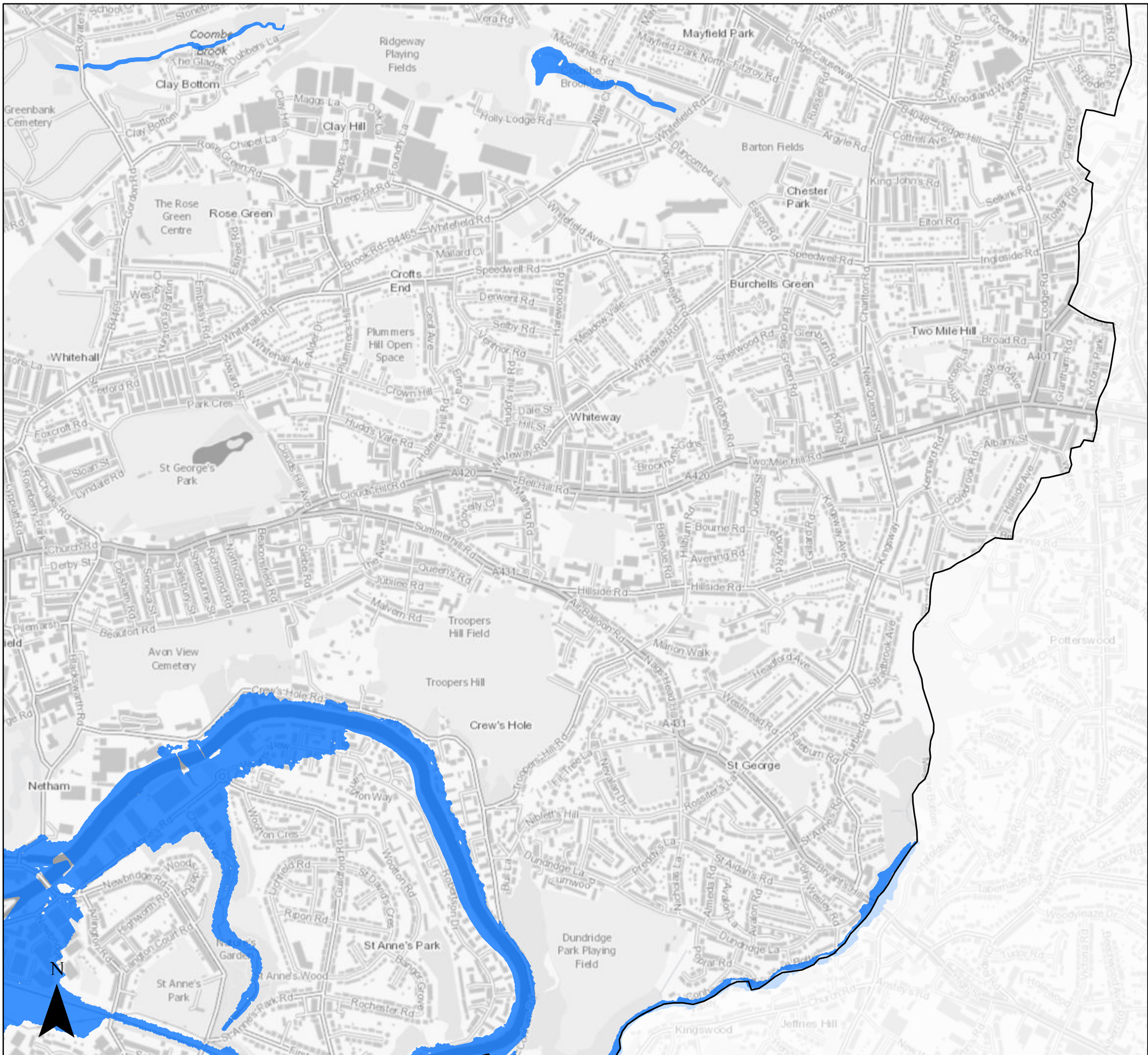


Level 1 Strategic Flood Risk Assessment

Sequential Test

- 2120 Flood Zone 3 (inclusive of climate change)
- Bristol City Boundary

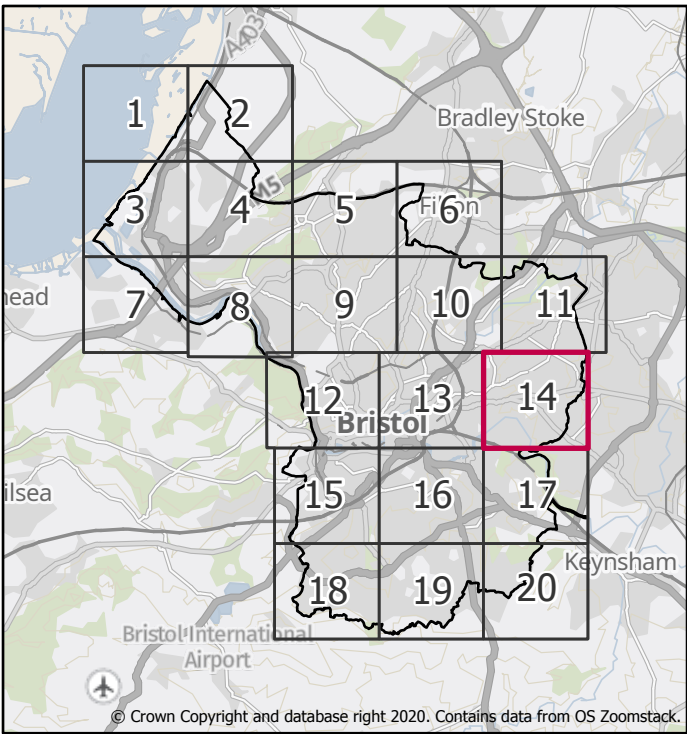
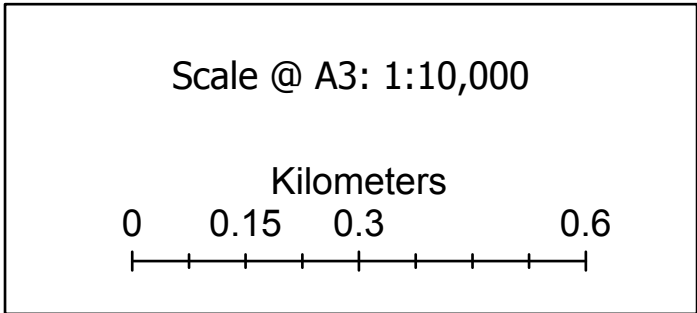


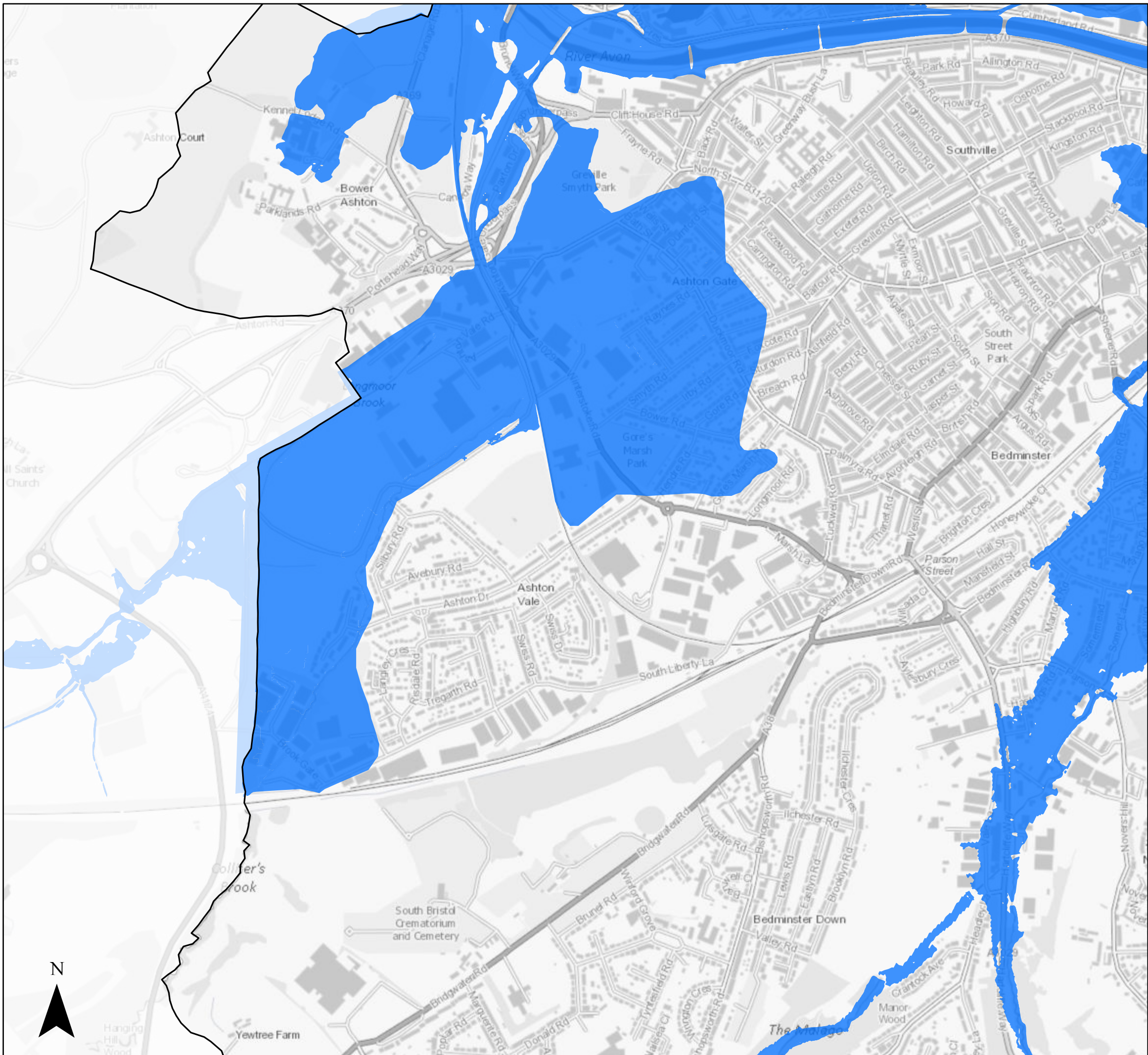


Level 1 Strategic Flood Risk Assessment

Sequential Test

- 2120 Flood Zone 3 (inclusive of climate change)
- Bristol City Boundary





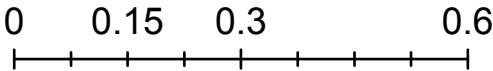
Level 1 Strategic Flood Risk Assessment

Sequential Test

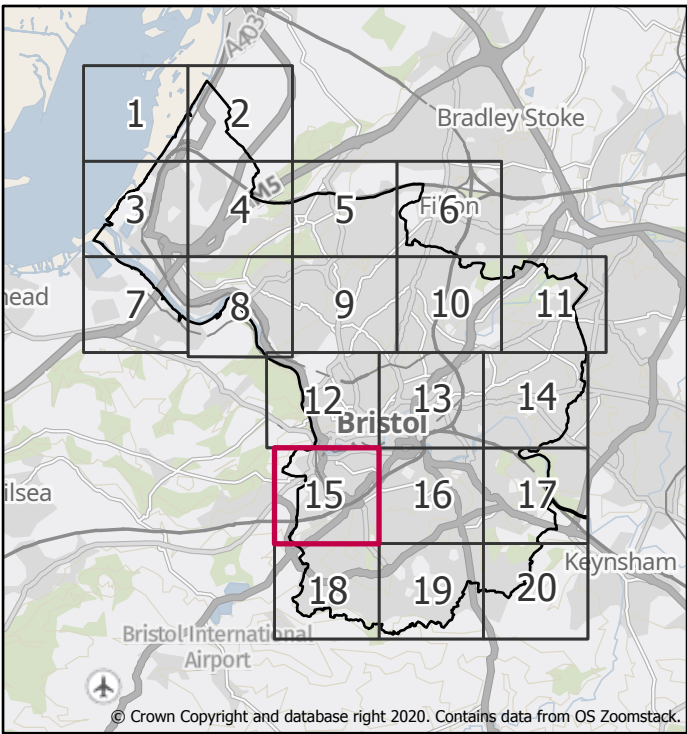
- 2120 Flood Zone 3 (inclusive of climate change)
- Bristol City Boundary

Scale @ A3: 1:10,000

Kilometers

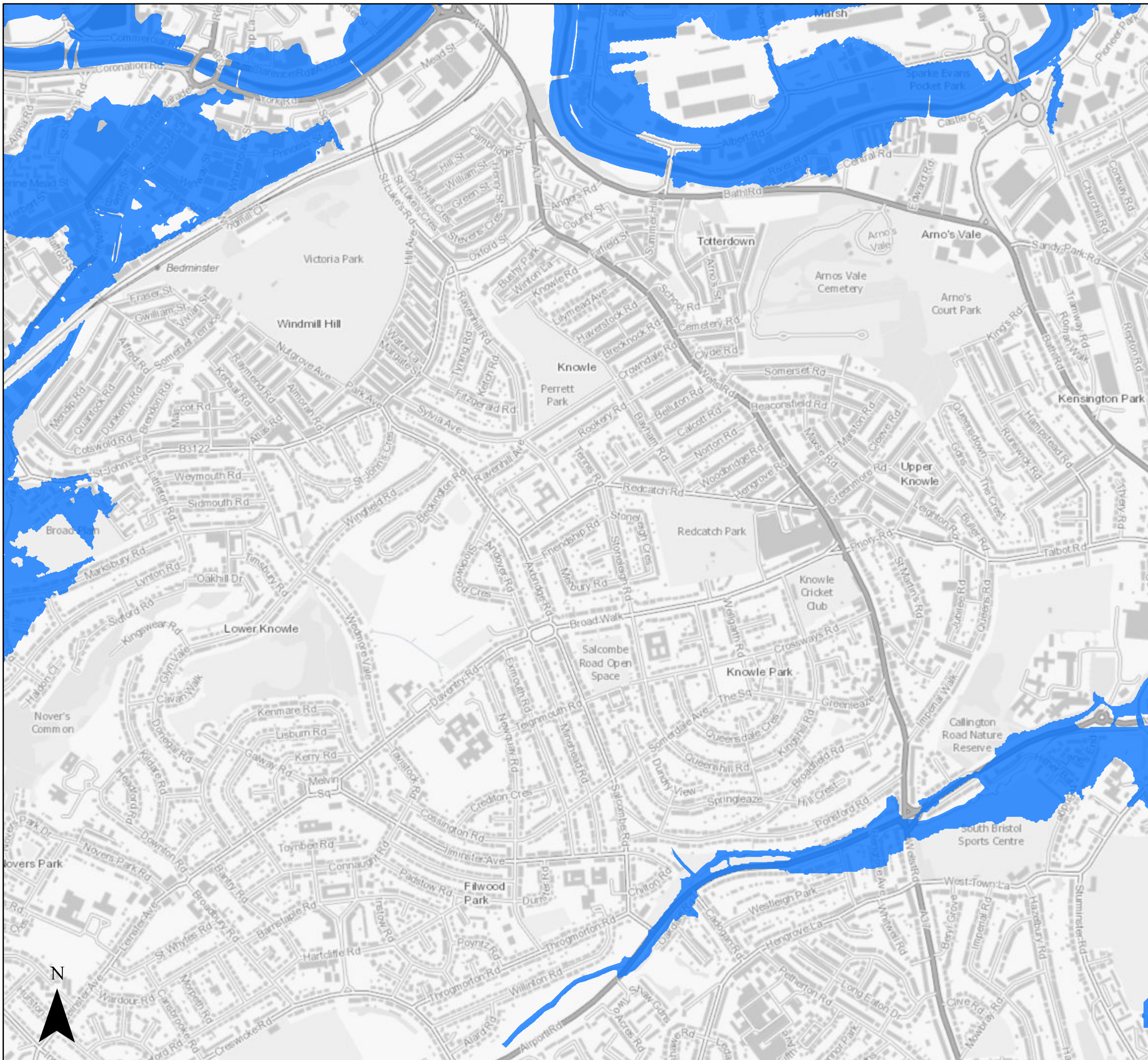


Page 16 of 21



Created by the Flood Risk Team
26/11/2020



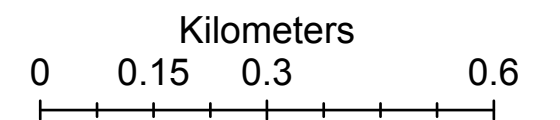


Level 1 Strategic Flood Risk Assessment

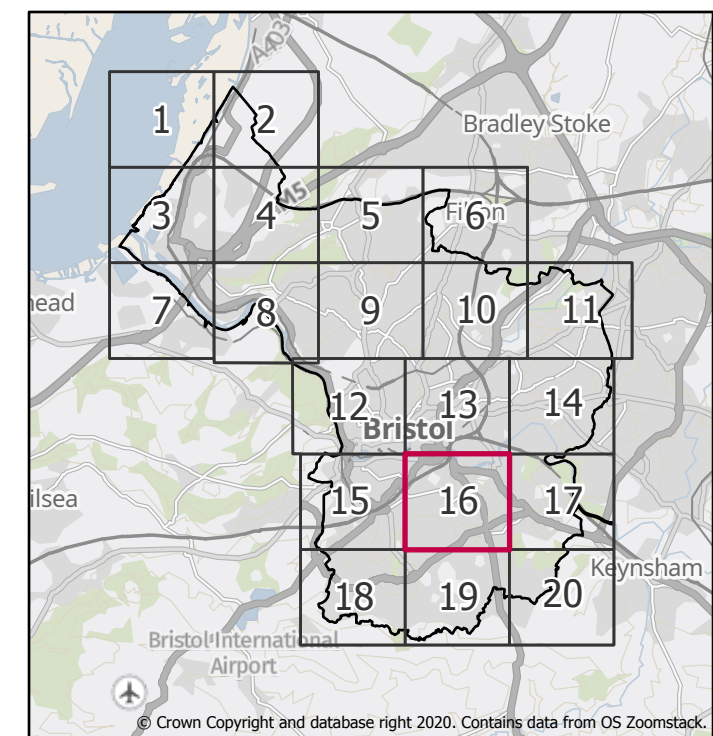
Sequential Test

- 2120 Flood Zone 3 (inclusive of climate change)
- Bristol City Boundary

Scale @ A3: 1:10,000

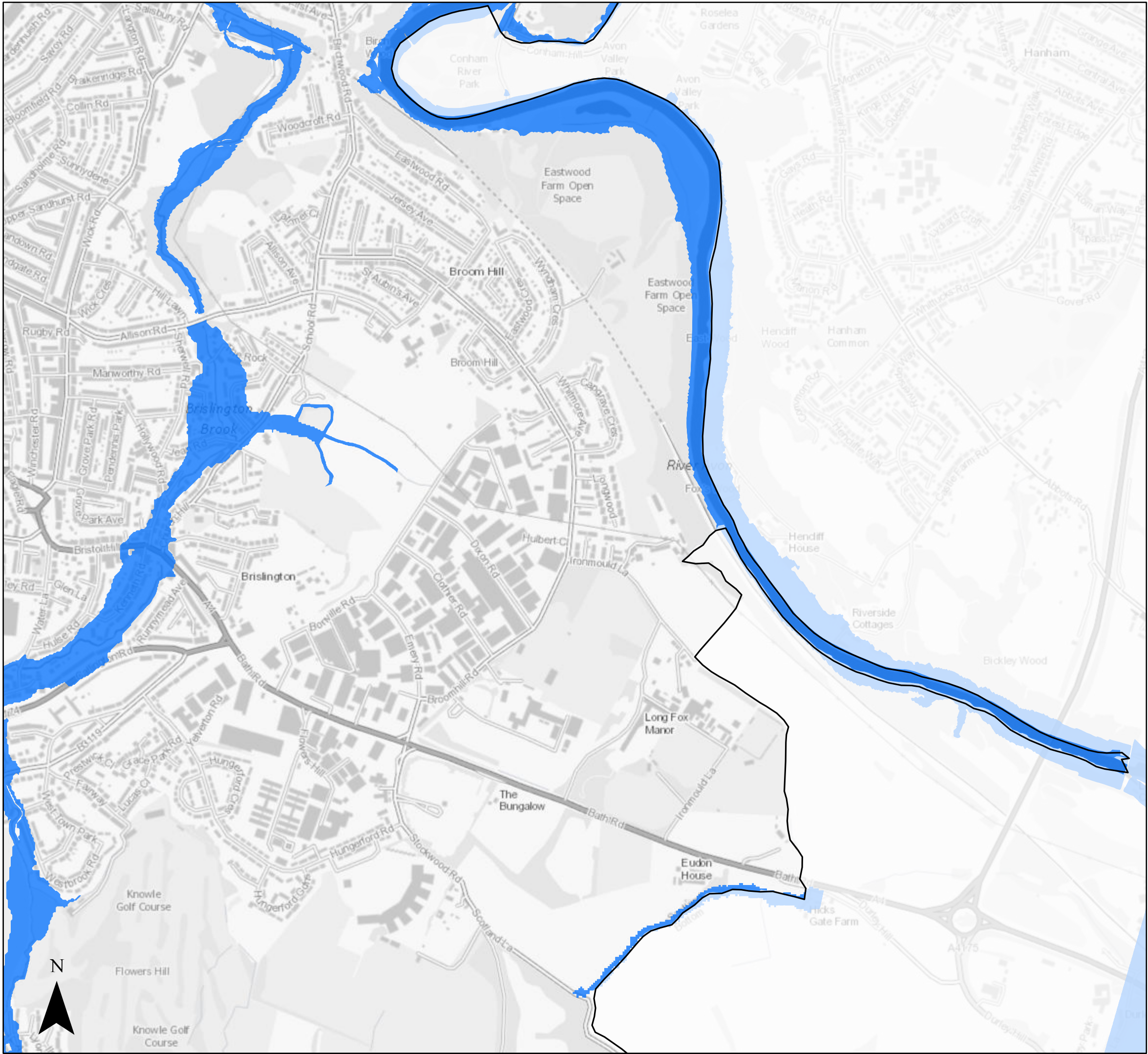


Page 17 of 21



Created by the Flood Risk Team
26/11/2020





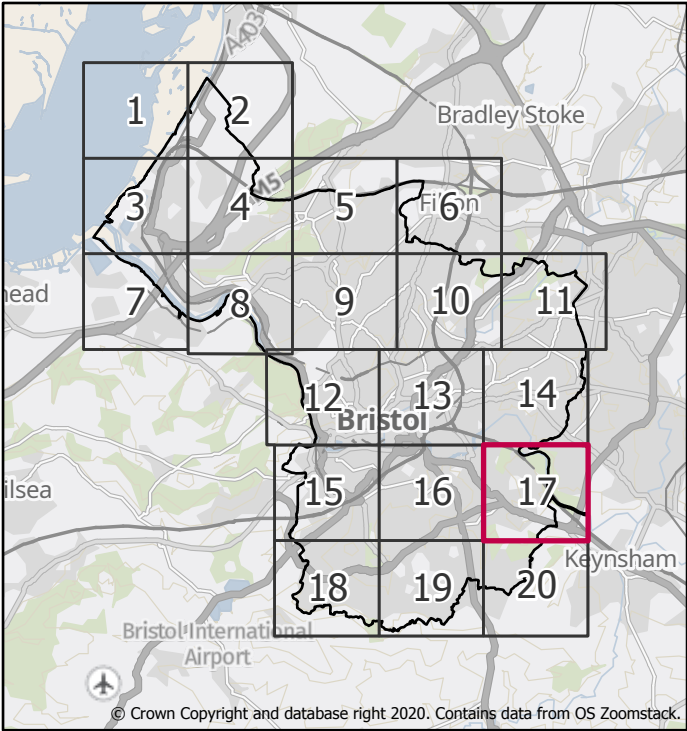
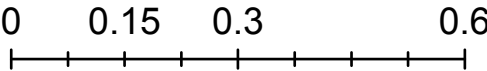
Level 1 Strategic Flood Risk Assessment

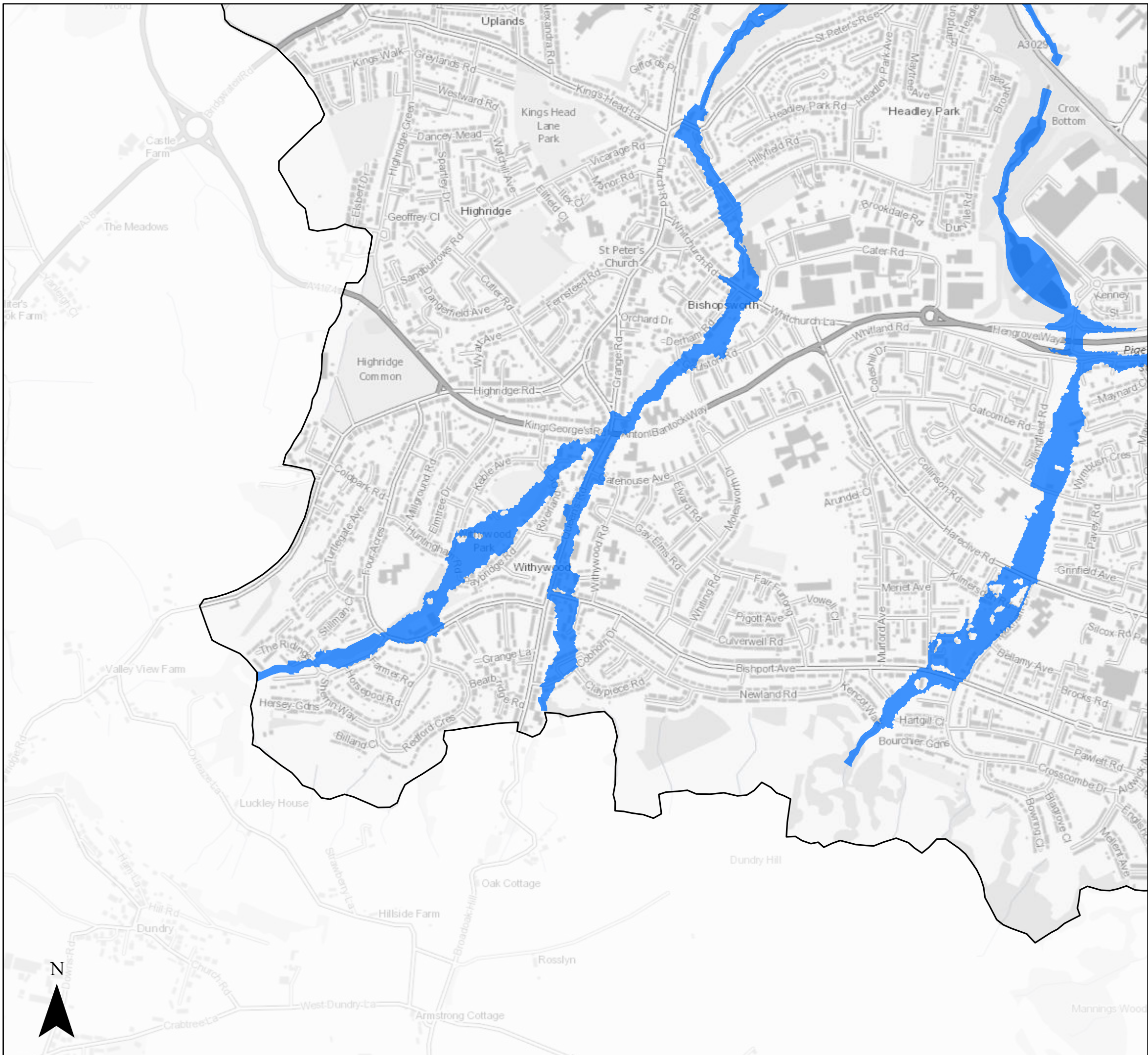
Sequential Test

- 2120 Flood Zone 3 (inclusive of climate change)
- Bristol City Boundary

Scale @ A3: 1:10,000



Kilometers

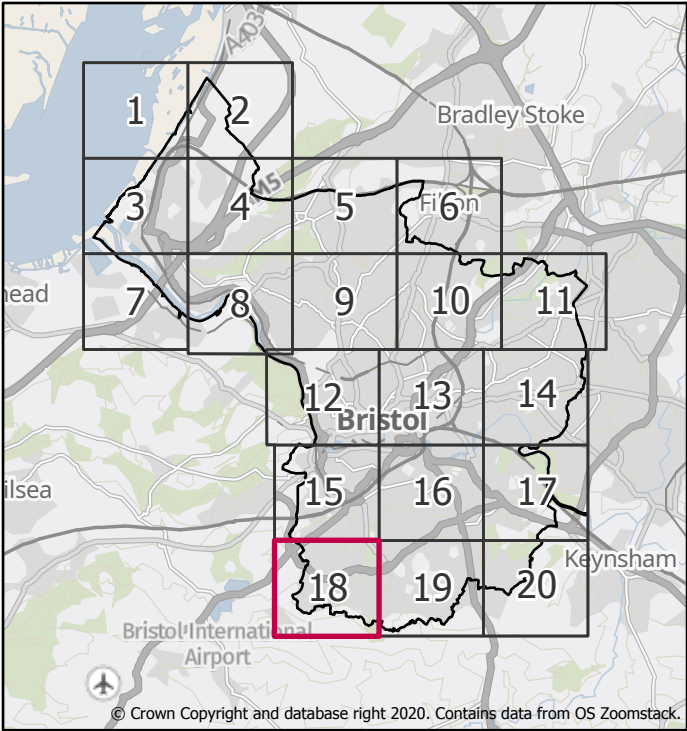
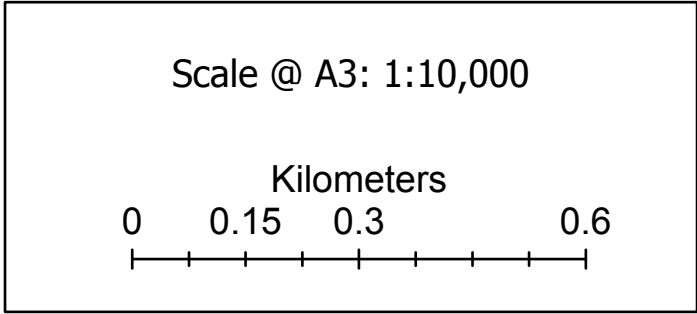


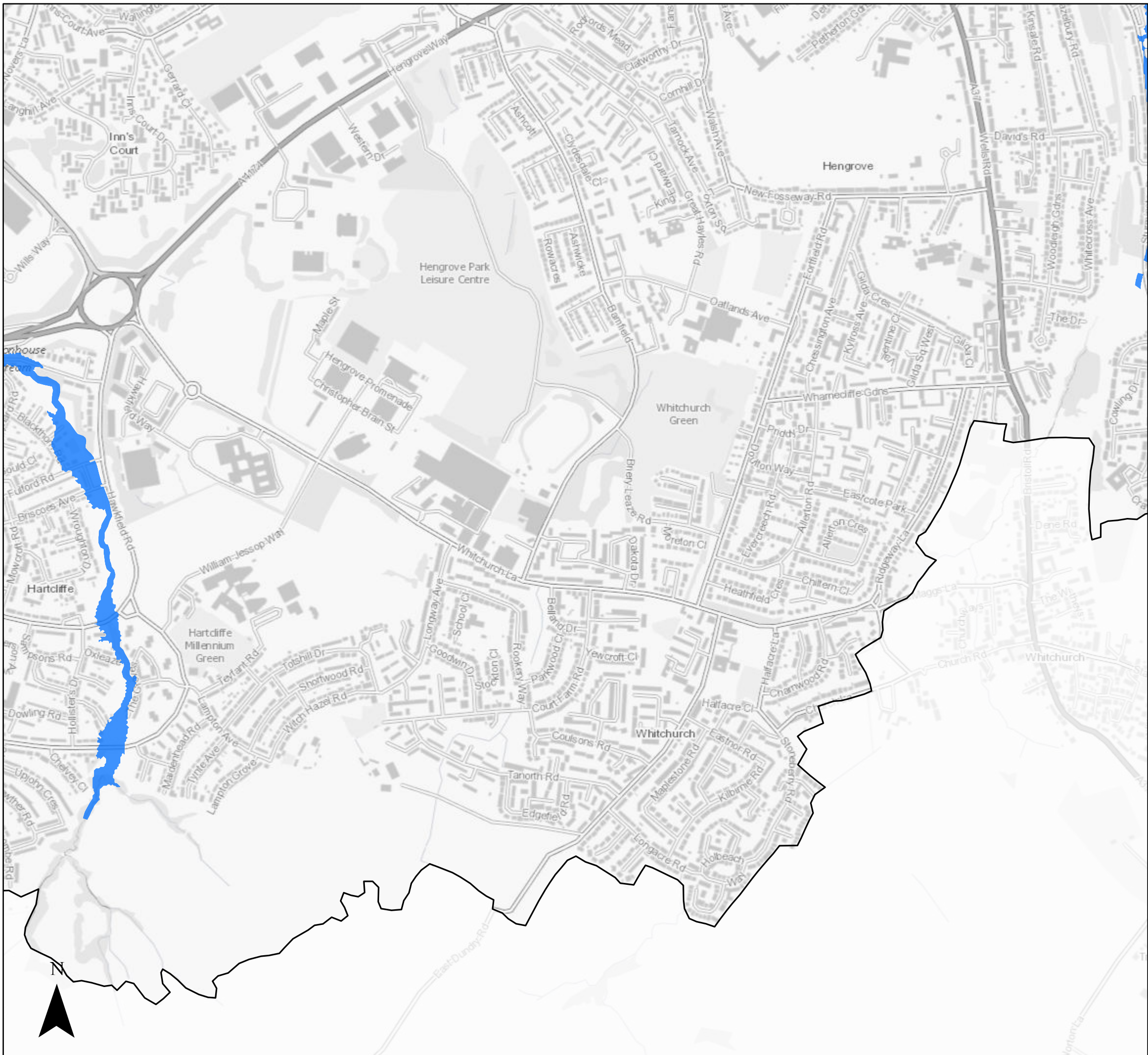


Level 1 Strategic Flood Risk Assessment

Sequential Test



-  2120 Flood Zone 3 (inclusive of climate change)
-  Bristol City Boundary

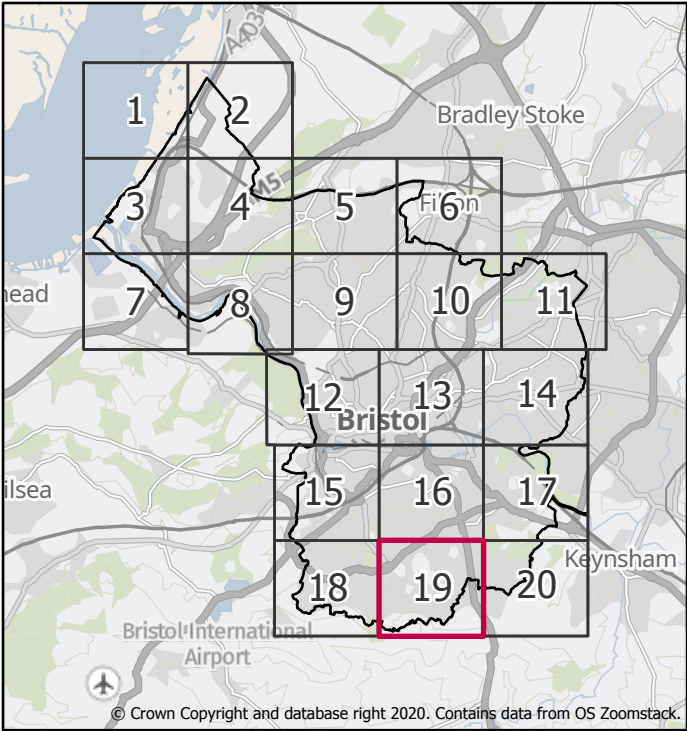
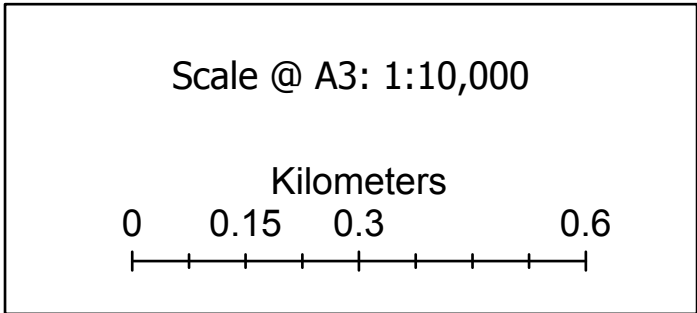




Level 1 Strategic Flood Risk Assessment

Sequential Test



-  2120 Flood Zone 3 (inclusive of climate change)
-  Bristol City Boundary





Level 1 Strategic Flood Risk Assessment

Sequential Test

-  2120 Flood Zone 3 (inclusive of climate change)
-  Bristol City Boundary

