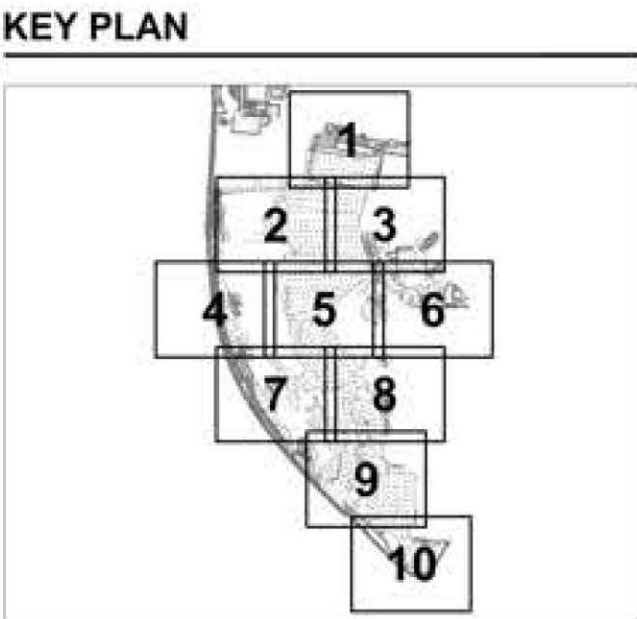


- GENERAL NOTES
1. TREE CATEGORIES AS DEFINED BY BS 5837:2012
 2. TREE LOCATIONS ARE BASED ON THE TOPOGRAPHICAL SURVEY AND GPS CO-ORDINATES FROM ON SITE WALKOVER.
 3. * INDICATES A TREE / GROUP WHOSE POSITION IS APPROXIMATE AS BASED UPON AERIAL PHOTOGRAPHY AND ON SITE OBSERVATIONS.
 4. PLANS SHOULD BE READ IN CONJUNCTION WITH THE AECOM ARBORICULTURAL REPORT
 5. THE ORIGINAL OF THIS DRAWING WAS PRODUCED IN COLOUR - A MONOCHROME COPY SHOULD NOT BE RELIED UPON.
 6. DRAWING REFERENCES: 'G9083-R1-3D'



- KEY
- A - CATEGORY TREES (HIGH QUALITY & VALUE)
 - B - CATEGORY TREES (MODERATE QUALITY & VALUE)
 - C - CATEGORY TREES (LOW QUALITY & VALUE)
 - U - CATEGORY TREES (UNSUITABLE FOR RETENTION)
 - ROOT PROTECTION AREAS (RPA) (AS DEFINED BY BS 5837:2012)
 - APPROXIMATE SHADING ARC (AS DEFINED BY BS 5837:2012)

ISSUE/REVISION		
A	10-09-19	First Issue
I/R	DATE	DESCRIPTION

DRAWING STATUS
DRAFT

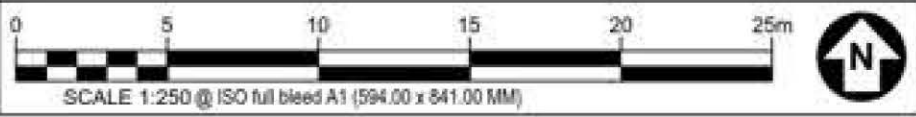
PROJECT NUMBER
60601663

SHEET TITLE
TREE CONSTRAINTS PLAN
SHEET 00 - OVERVIEW

SHEET NUMBER
60601663-ACM-26-XX-DR-AB-00000

REV.
A

© Crown copyright and database rights September 2019
Ordnance Survey 0100031673 - emapsite license



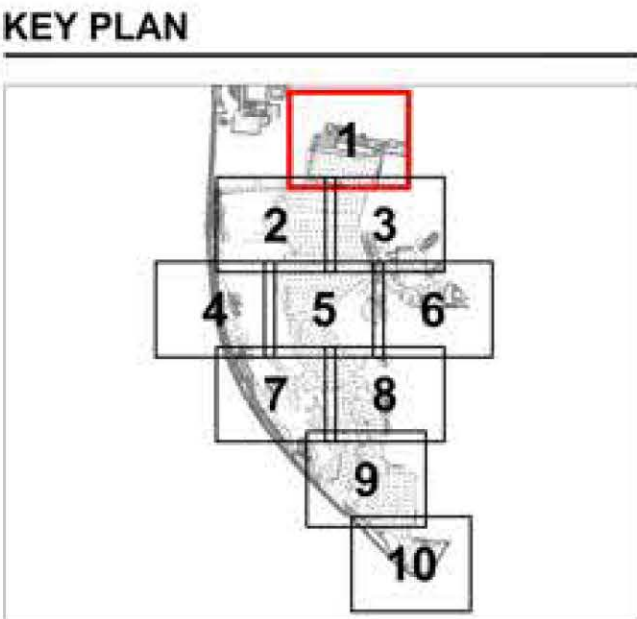
AECOM

PROJECT
Novers Hill

CLIENT
Bristol City Council

CONSULTANT
AECOM
Plumer House, Third Floor,
East Wing, Tallyour Road
Plymouth, PL6 5DH
Tel +44(0)1752 676700
Fax +44(0)870 238 6023
www.aecom.com

- GENERAL NOTES**
1. TREE CATEGORIES AS DEFINED BY BS 5837:2012
 2. TREE LOCATIONS ARE BASED ON THE TOPOGRAPHICAL SURVEY AND GPS CO-ORDINATES FROM ON SITE WALKOVER.
 3. * INDICATES A TREE / GROUP WHOSE POSITION IS APPROXIMATE AS BASED UPON AERIAL PHOTOGRAPHY AND ON SITE OBSERVATIONS.
 4. PLANS SHOULD BE READ IN CONJUNCTION WITH THE AECOM ARBORICULTURAL REPORT.
 5. THE ORIGINAL OF THIS DRAWING WAS PRODUCED IN COLOUR - A MONOCHROME COPY SHOULD NOT BE RELIED UPON.
 6. DRAWING REFERENCES:
'G9083-R1-3D'



- KEY**
- A - CATEGORY TREES**
(HIGH QUALITY & VALUE)
 - B - CATEGORY TREES**
(MODERATE QUALITY & VALUE)
 - C - CATEGORY TREES**
(LOW QUALITY & VALUE)
 - U - CATEGORY TREES**
(UNSUITABLE FOR RETENTION)
 - ROOT PROTECTION AREAS (RPA)**
(AS DEFINED BY BS 5837:2012)
 - APPROXIMATE SHADING ARC**
(AS DEFINED BY BS 5837:2012)

ISSUE/REVISION

A	10-09-19	First Issue
I/R	DATE	DESCRIPTION

DRAWING STATUS
DRAFT

PROJECT NUMBER
60601663

SHEET TITLE
TREE CONSTRAINTS PLAN
SHEET 01

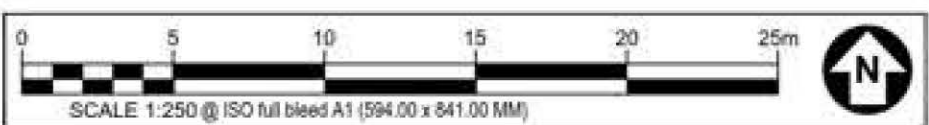
SHEET NUMBER
60601663-ACM-26-XX-DR-AB-00001

REV.
A

Project Management Initials: Designer: ** Checked: ** Approved: **

Last saved by: CHRISTOPHER COUPLAND(2019-09-12) Last Plotted: 2019-09-12
Filename: K:\PROJECTS\ARBORICULTURE PROJECTS - BASINGSTOKE LINKED\BRISTOL SCHOOL SITES\NOVERS HILL\CAD FILES\NOVERS HILL - TREE CONSTRAINTS PLAN.DWG

© Crown copyright and database rights September 2019
Ordnance Survey 0100031673 - emapsite license



G49*

G20

DRAFT

AECOM

PROJECT

Novers Hill

CLIENT

Bristol City Council

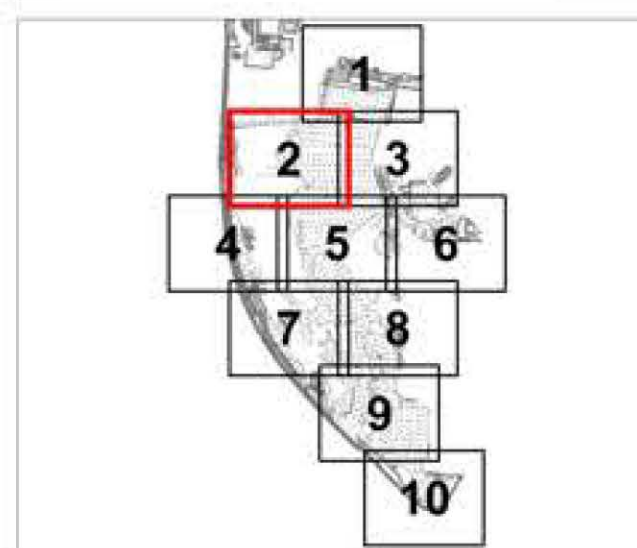
CONSULTANT

AECOM
Plumer House, Third Floor,
East Wing, Tallyour Road
Plymouth, PL6 5DH
Tel +44(0)1752 676700
Fax +44(0)870 238 6023
www.aecom.com







GENERAL NOTES

1. TREE CATEGORIES AS DEFINED BY BS 5837:2012
2. TREE LOCATIONS ARE BASED ON THE TOPOGRAPHICAL SURVEY AND GPS CO-ORDINATES FROM ON SITE WALKOVER
3. * INDICATES A TREE / GROUP WHOSE POSITION IS APPROXIMATE AS BASED UPON AERIAL PHOTOGRAPHY AND ON SITE OBSERVATIONS.
4. PLANS SHOULD BE READ IN CONJUNCTION WITH THE AECOM ARBORICULTURAL REPORT
5. THE ORIGINAL OF THIS DRAWING WAS PRODUCED IN COLOUR - A MONOCHROME COPY SHOULD NOT BE RELIED UPON.
6. DRAWING REFERENCES:
'G9083-R1-3D'

KEY PLAN



KEY

-  **A - CATEGORY TREES**
(HIGH QUALITY & VALUE)
-  **B - CATEGORY TREES**
(MODERATE QUALITY & VALUE)
-  **C - CATEGORY TREES**
(LOW QUALITY & VALUE)
-  **U - CATEGORY TREES**
(UNSUITABLE FOR RETENTION)
-  **ROOT PROTECTION AREAS (RPA)**
(AS DEFINED BY BS 5837:2012)
-  **APPROXIMATE SHADING ARC**
(AS DEFINED BY BS 5837:2012)

ISSUE/REVISION

A	10-09-19	First Issue
I/R	DATE	DESCRIPTION

DRAWING STATUS

DRAFT

PROJECT NUMBER

60601663

SHEET TITLE

TREE CONSTRAINTS PLAN
SHEET 02

SHEET NUMBER

60601663-ACM-26-XX-DR-AB-00002

REV.

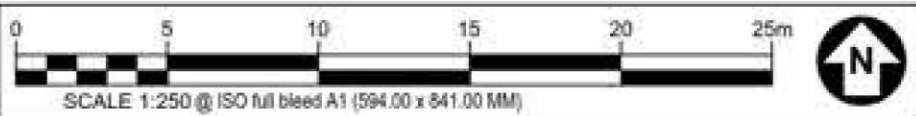
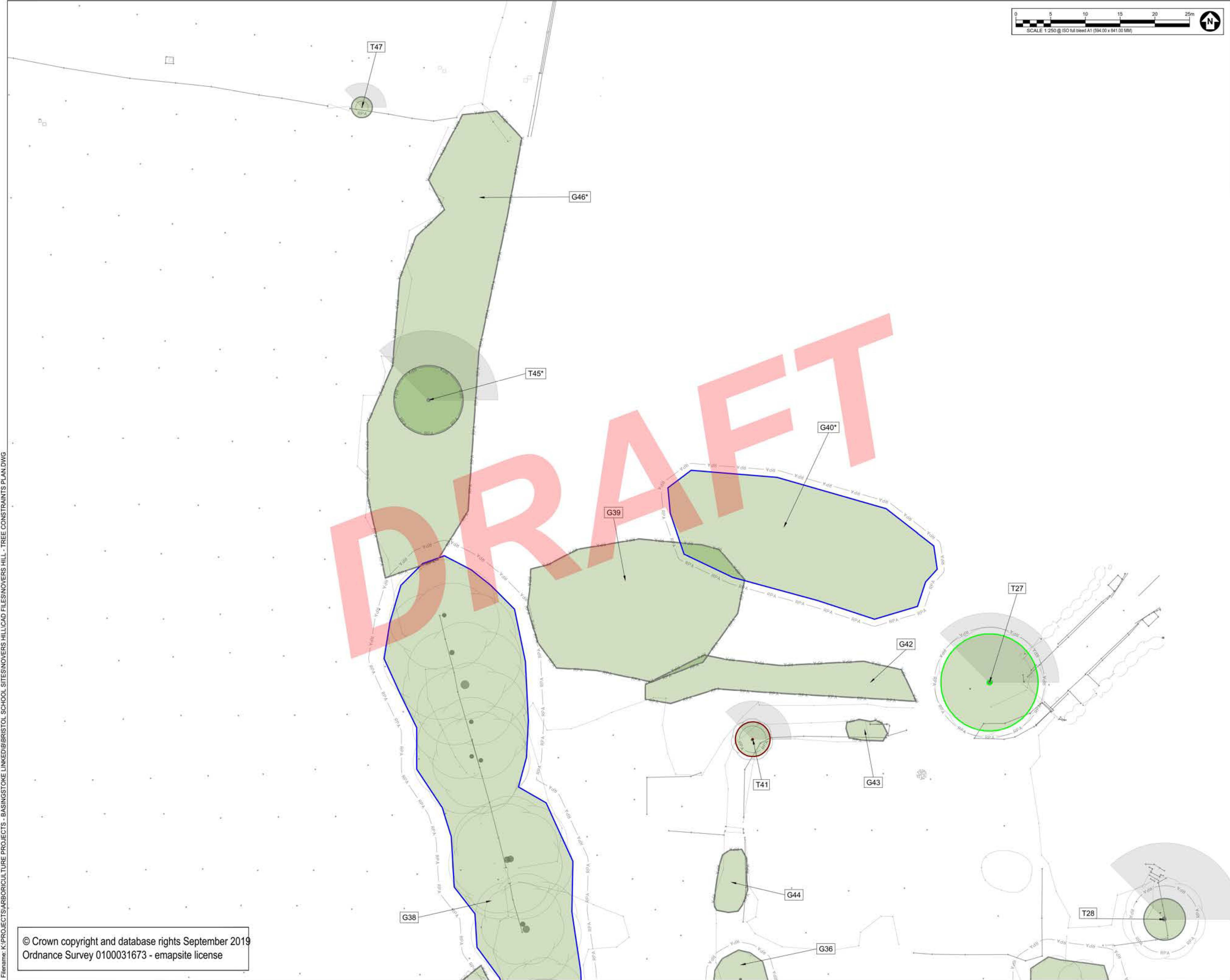
A

This drawing has been prepared for the use of AECOM's client. It may not be used, modified, reproduced or relied upon by third parties, except as agreed by AECOM or as required by law. AECOM accepts no responsibility, and denies any liability whatsoever, to any party that uses or relies on this drawing without AECOM's express written consent. Do not scale this document. All measurements must be obtained from the stated dimensions.

Project Management Initials: Designer: Checked: Approved:

Last saved by: CHRISTOPHER COUPLAND(2019-09-12) Last Plotted: 2019-09-12
Filename: K:\PROJECTS\ARBORICULTURE PROJECTS - BASINGSTOKE LINKED\BRISTOL SCHOOL SITES\NOVERS HILL\CAD FILES\NOVERS HILL - TREE CONSTRAINTS PLAN.DWG

© Crown copyright and database rights September 2019
Ordnance Survey 0100031673 - emapsite license



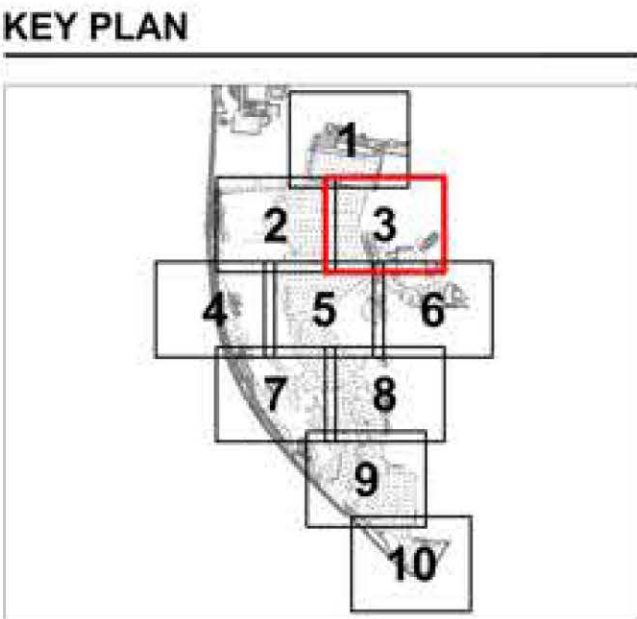
AECOM

PROJECT
Novers Hill

CLIENT
Bristol City Council

CONSULTANT
AECOM
Plumer House, Third Floor,
East Wing, Tallyour Road
Plymouth, PL6 5DH
Tel +44(0)1752 676700
Fax +44(0)870 238 6023
www.aecom.com

- GENERAL NOTES
1. TREE CATEGORIES AS DEFINED BY BS 5837:2012
 2. TREE LOCATIONS BASED ON THE TOPOGRAPHICAL SURVEY AND GPS CO-ORDINATES FROM ON SITE WALKOVER
 3. * INDICATES A TREE / GROUP WHOSE POSITION IS APPROXIMATE AS BASED UPON AERIAL PHOTOGRAPHY AND ON SITE OBSERVATIONS.
 4. PLANS SHOULD BE READ IN CONJUNCTION WITH THE AECOM ARBORICULTURAL REPORT
 5. THE ORIGINAL OF THIS DRAWING WAS PRODUCED IN COLOUR - A MONOCHROME COPY SHOULD NOT BE RELIED UPON.
 6. DRAWING REFERENCES: 'G9083-R1-3D'



- KEY
- A - CATEGORY TREES (HIGH QUALITY & VALUE)
 - B - CATEGORY TREES (MODERATE QUALITY & VALUE)
 - C - CATEGORY TREES (LOW QUALITY & VALUE)
 - U - CATEGORY TREES (UNSUITABLE FOR RETENTION)
 - ROOT PROTECTION AREAS (RPA) (AS DEFINED BY BS 5837:2012)
 - APPROXIMATE SHADING ARC (AS DEFINED BY BS 5837:2012)

ISSUE/REVISION

A	10-09-19	First Issue
I/R	DATE	DESCRIPTION

DRAWING STATUS
DRAFT

PROJECT NUMBER
60601663

SHEET TITLE
TREE CONSTRAINTS PLAN
SHEET 03

SHEET NUMBER
60601663-ACM-26-XX-DR-AB-00003

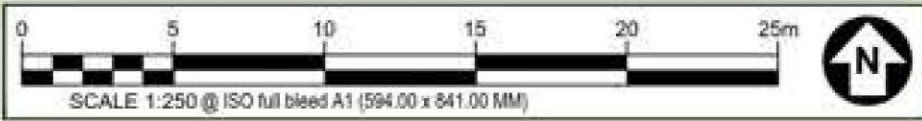
REV.
A

Project Management Initials: Designer: ** Checked: ** Approved: **

Last saved by: CHRISTOPHER COUPLAND(2019-09-12) Last Plotted: 2019-09-12
Filename: K:\PROJECTS\ARBORICULTURE PROJECTS - BASINGSTOKE LINKED\BRISTOL SCHOOL SITES\NOVERS HILL\CAD FILES\NOVERS HILL - TREE CONSTRAINTS PLAN.DWG

© Crown copyright and database rights September 2019
Ordnance Survey 0100031673 - emapsite license

DRAFT



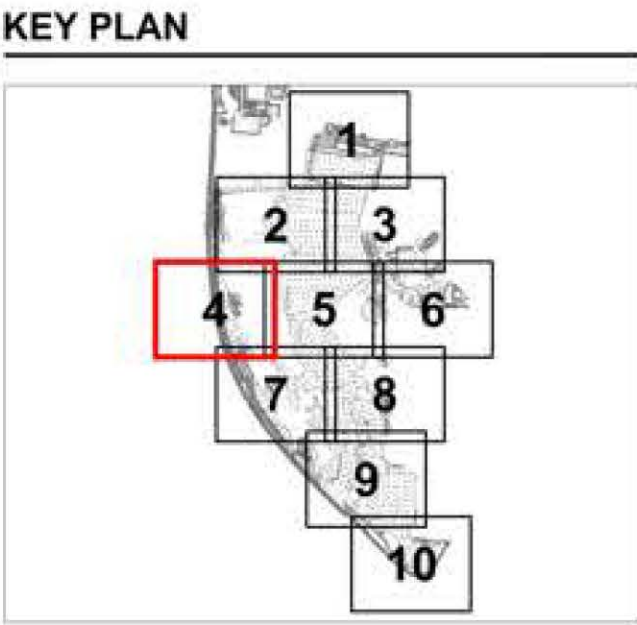
AECOM

PROJECT
Novers Hill

CLIENT
Bristol City Council

CONSULTANT
AECOM
Plumer House, Third Floor,
East Wing, Tallyour Road
Plymouth, PL6 5DH
Tel +44(0)1752 676700
Fax +44(0)870 238 6023
www.aecom.com

- GENERAL NOTES**
1. TREE CATEGORIES AS DEFINED BY BS 5837:2012
 2. TREE LOCATIONS ARE BASED ON THE TOPOGRAPHICAL SURVEY AND GPS CO-ORDINATES FROM ON SITE WALKOVER
 3. * INDICATES A TREE / GROUP WHOSE POSITION IS APPROXIMATE AS BASED UPON AERIAL PHOTOGRAPHY AND ON SITE OBSERVATIONS.
 4. PLANS SHOULD BE READ IN CONJUNCTION WITH THE AECOM ARBORICULTURAL REPORT
 5. THE ORIGINAL OF THIS DRAWING WAS PRODUCED IN COLOUR - A MONOCHROME COPY SHOULD NOT BE RELIED UPON.
 6. DRAWING REFERENCES:
'G9083-R1-3D'



- KEY**
- A - CATEGORY TREES**
(HIGH QUALITY & VALUE)
 - B - CATEGORY TREES**
(MODERATE QUALITY & VALUE)
 - C - CATEGORY TREES**
(LOW QUALITY & VALUE)
 - U - CATEGORY TREES**
(UNSUITABLE FOR RETENTION)
 - ROOT PROTECTION AREAS (RPA)**
(AS DEFINED BY BS 5837:2012)
 - APPROXIMATE SHADING ARC**
(AS DEFINED BY BS 5837:2012)

ISSUE/REVISION		
A	10-09-19	First Issue
I/R	DATE	DESCRIPTION

DRAWING STATUS
DRAFT

PROJECT NUMBER
60601663

SHEET TITLE
TREE CONSTRAINTS PLAN
SHEET 04

SHEET NUMBER	REV.
60601663-ACM-26-XX-DR-AB-00004	A

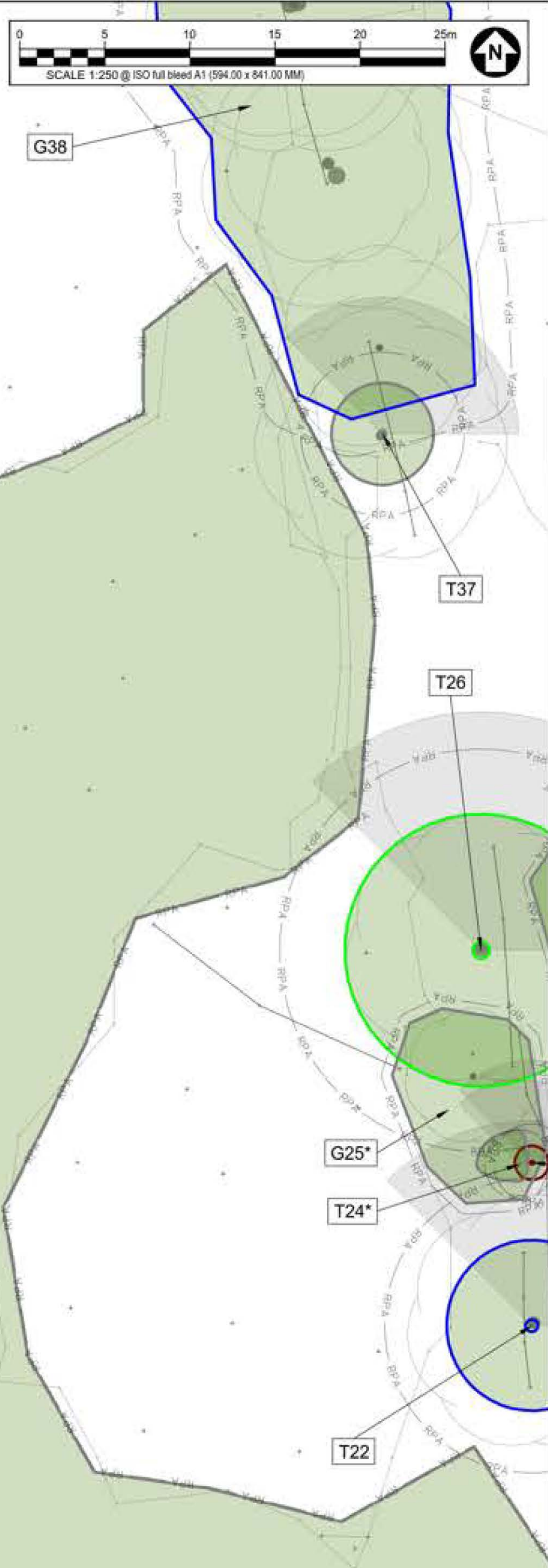
This drawing has been prepared for the use of AECOM's client. It may not be used, modified, reproduced or relied upon by third parties, except as agreed by AECOM or as required by law. AECOM accepts no responsibility, and denies any liability whatsoever, to any party that uses or relies on this drawing without AECOM's express written consent. Do not scale this document. All measurements must be obtained from the stated dimensions.

Project Management Initials: Designer: ** Checked: ** Approved: **

Last saved by: CHRISTOPHER COUPLAND(2019-09-12) Last Plotted: 2019-09-12
Filename: K:\PROJECTS\ARBORICULTURE PROJECTS - BASINGSTOKE LINKED\BRISTOL SCHOOL SITES\NOVERS HILL\CAD FILES\NOVERS HILL - TREE CONSTRAINTS PLAN.DWG

© Crown copyright and database rights September 2019
Ordnance Survey 0100031673 - emapsite license

DRAFT



PROJECT

Novers Hill

CLIENT

Bristol City Council

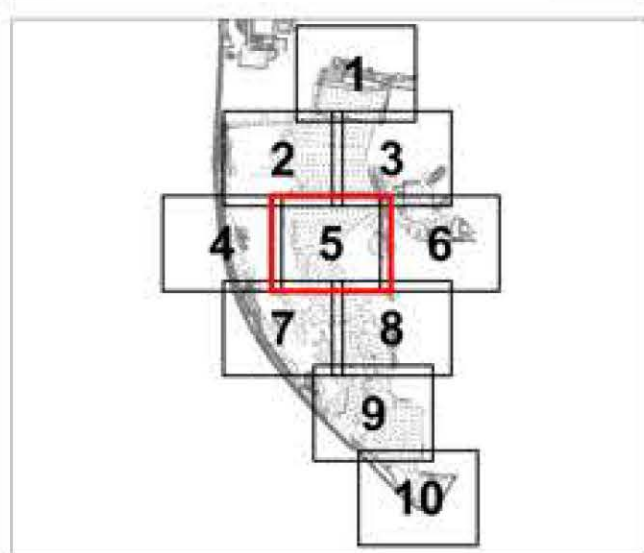
CONSULTANT

AECOM
Plumer House, Third Floor,
East Wing, Tallyour Road
Plymouth, PL6 5DH
Tel +44(0)1752 676700
Fax +44(0)870 238 6023
www.aecom.com

GENERAL NOTES

1. TREE CATEGORIES AS DEFINED BY BS 5837:2012
2. TREE LOCATIONS ARE BASED ON THE TOPOGRAPHICAL SURVEY AND GPS CO-ORDINATES FROM ON SITE WALKOVER
3. * INDICATES A TREE / GROUP WHOSE POSITION IS APPROXIMATE AS BASED UPON AERIAL PHOTOGRAPHY AND ON SITE OBSERVATIONS.
4. PLANS SHOULD BE READ IN CONJUNCTION WITH THE AECOM ARBORICULTURAL REPORT
5. THE ORIGINAL OF THIS DRAWING WAS PRODUCED IN COLOUR - A MONOCHROME COPY SHOULD NOT BE RELIED UPON.
6. DRAWING REFERENCES:
'G9083-R1-3D'

KEY PLAN



KEY

- A - CATEGORY TREES**
(HIGH QUALITY & VALUE)
- B - CATEGORY TREES**
(MODERATE QUALITY & VALUE)
- C - CATEGORY TREES**
(LOW QUALITY & VALUE)
- U - CATEGORY TREES**
(UNSUITABLE FOR RETENTION)
- ROOT PROTECTION AREAS (RPA)**
(AS DEFINED BY BS 5837:2012)
- APPROXIMATE SHADING ARC**
(AS DEFINED BY BS 5837:2012)

ISSUE/REVISION

A	10-09-19	First Issue
I/R	DATE	DESCRIPTION

DRAWING STATUS

DRAFT

PROJECT NUMBER

60601663

SHEET TITLE

TREE CONSTRAINTS PLAN
SHEET 05

SHEET NUMBER

60601663-ACM-26-XX-DR-AB-00005

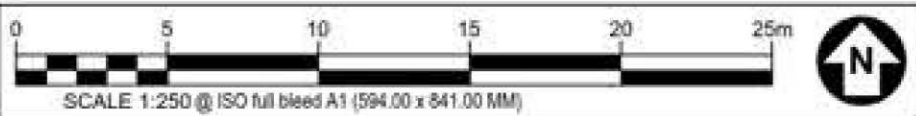
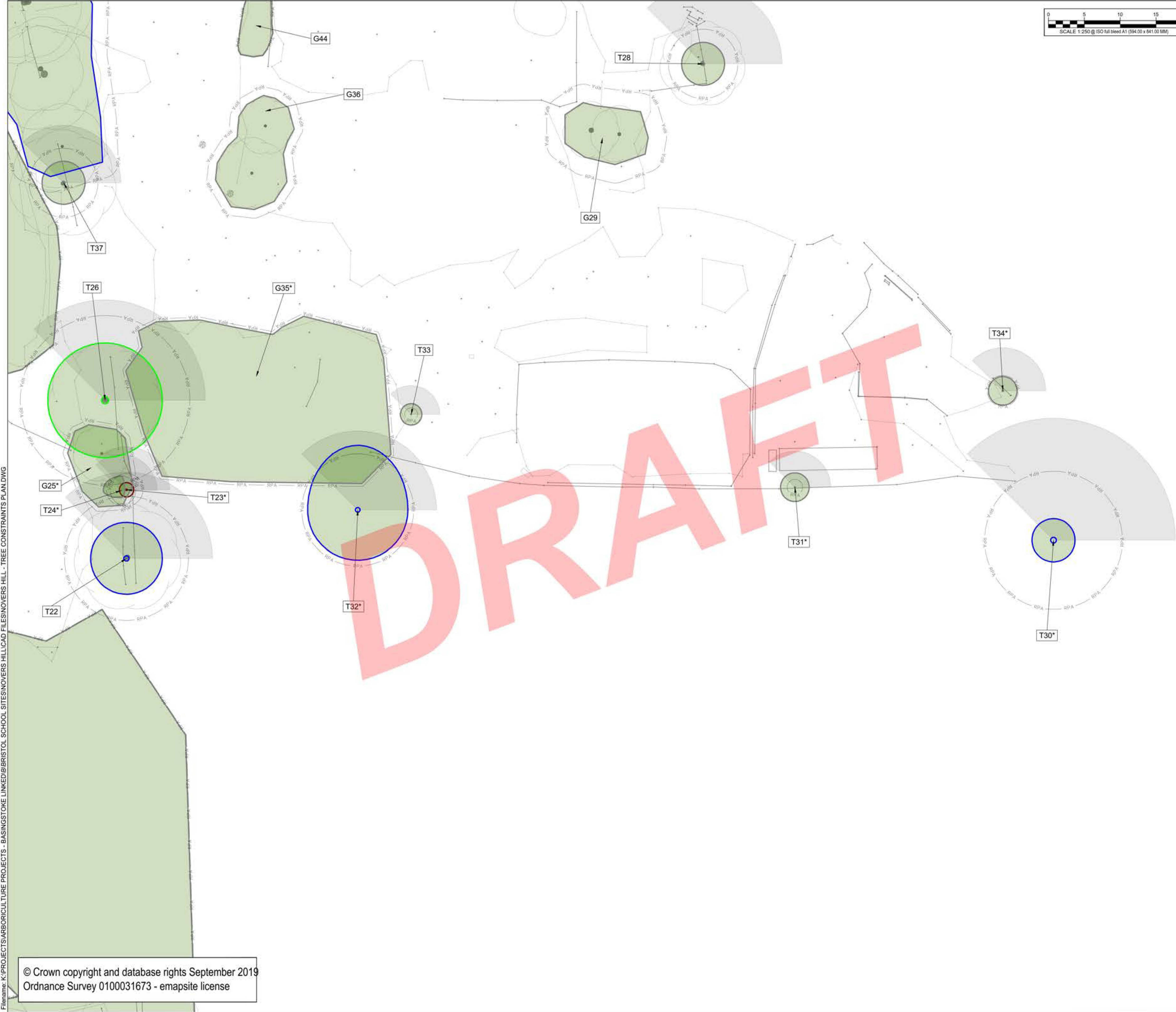
REV.

A

Project Management Initials: Designer: ** Checked: ** Approved: **

Last saved by: CHRISTOPHER COUPLAND(2019-09-12) Last Plotted: 2019-09-12
Filename: K:\PROJECTS\ARBORICULTURE PROJECTS - BASINGSTOKE LINKED\BRISTOL SCHOOL SITES\NOVERS HILL\CAD FILES\NOVERS HILL - TREE CONSTRAINTS PLAN.DWG

© Crown copyright and database rights September 2019
Ordnance Survey 0100031673 - emapsite license



AECOM

PROJECT

Novers Hill

CLIENT

Bristol City Council

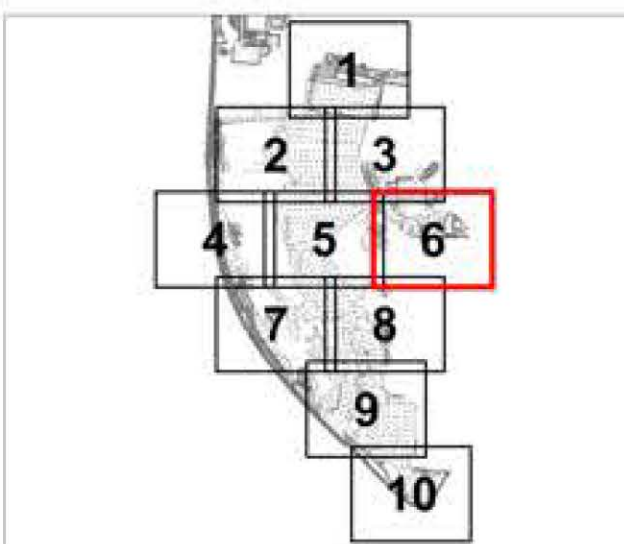
CONSULTANT

AECOM
Plumer House, Third Floor,
East Wing, Tallyour Road
Plymouth, PL6 5DH
Tel +44(0)1752 676700
Fax +44(0)870 238 6023
www.aecom.com

GENERAL NOTES

1. TREE CATEGORIES AS DEFINED BY BS 5837:2012
2. TREE LOCATIONS ARE BASED ON THE TOPOGRAPHICAL SURVEY AND GPS CO-ORDINATES FROM ON SITE WALKOVER
3. * INDICATES A TREE / GROUP WHOSE POSITION IS APPROXIMATE AS BASED UPON AERIAL PHOTOGRAPHY AND ON SITE OBSERVATIONS.
4. PLANS SHOULD BE READ IN CONJUNCTION WITH THE AECOM ARBORICULTURAL REPORT
5. THE ORIGINAL OF THIS DRAWING WAS PRODUCED IN COLOUR - A MONOCHROME COPY SHOULD NOT BE RELIED UPON.
6. DRAWING REFERENCES:
'G9083-R1-3D'

KEY PLAN



KEY

- A - CATEGORY TREES
(HIGH QUALITY & VALUE)
- B - CATEGORY TREES
(MODERATE QUALITY & VALUE)
- C - CATEGORY TREES
(LOW QUALITY & VALUE)
- U - CATEGORY TREES
(UNSUITABLE FOR RETENTION)
- ROOT PROTECTION AREAS (RPA)
(AS DEFINED BY BS 5837:2012)
- APPROXIMATE SHADING ARC
(AS DEFINED BY BS 5837:2012)

ISSUE/REVISION

A	10-09-19	First Issue
I/R	DATE	DESCRIPTION

DRAWING STATUS

DRAFT

PROJECT NUMBER

60601663

SHEET TITLE

TREE CONSTRAINTS PLAN
SHEET 06

SHEET NUMBER

60601663-ACM-26-XX-DR-AB-00006

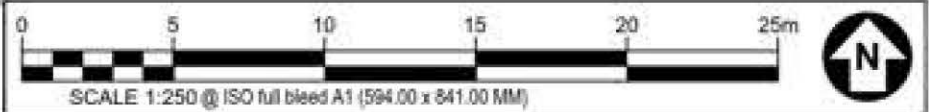
REV.

A

Project Management Initials: Designer: ** Checked: ** Approved: **

Last saved by: CHRISTOPHER COUPLAND(2019-09-12) Last Plotted: 2019-09-12
Filename: K:\PROJECTS\ARBORICULTURE PROJECTS - BASINGSTOKE LINKED\BRISTOL SCHOOL SITES\NOVERS HILL\CAD FILES\NOVERS HILL - TREE CONSTRAINTS PLAN.DWG

© Crown copyright and database rights September 2019
Ordnance Survey 0100031673 - emapsite license



AECOM

PROJECT

Novers Hill

CLIENT

Bristol City Council

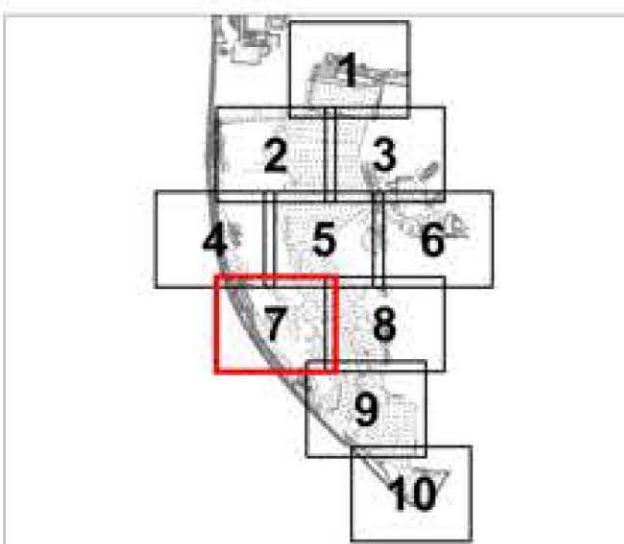
CONSULTANT

AECOM
Plumer House, Third Floor,
East Wing, Tallyour Road
Plymouth, PL6 5DH
Tel +44(0)1752 676700
Fax +44(0)870 238 6023
www.aecom.com

GENERAL NOTES

1. TREE CATEGORIES AS DEFINED BY BS 5837:2012
2. TREE LOCATIONS ARE BASED ON THE TOPOGRAPHICAL SURVEY AND GPS CO-ORDINATES FROM ON SITE WALKOVER
3. * INDICATES A TREE / GROUP WHOSE POSITION IS APPROXIMATE AS BASED UPON AERIAL PHOTOGRAPHY AND ON SITE OBSERVATIONS.
4. PLANS SHOULD BE READ IN CONJUNCTION WITH THE AECOM ARBORICULTURAL REPORT
5. THE ORIGINAL OF THIS DRAWING WAS PRODUCED IN COLOUR - A MONOCHROME COPY SHOULD NOT BE RELIED UPON.
6. DRAWING REFERENCES: 'G9083-R1-3D'

KEY PLAN



KEY

- A - CATEGORY TREES**
(HIGH QUALITY & VALUE)
- B - CATEGORY TREES**
(MODERATE QUALITY & VALUE)
- C - CATEGORY TREES**
(LOW QUALITY & VALUE)
- U - CATEGORY TREES**
(UNSUITABLE FOR RETENTION)
- ROOT PROTECTION AREAS (RPA)**
(AS DEFINED BY BS 5837:2012)
- APPROXIMATE SHADING ARC**
(AS DEFINED BY BS 5837:2012)

ISSUE/REVISION

A	10-09-19	First Issue
I/R	DATE	DESCRIPTION

DRAWING STATUS

DRAFT

PROJECT NUMBER

60601663

SHEET TITLE

TREE CONSTRAINTS PLAN
SHEET 07

SHEET NUMBER

60601663-ACM-26-XX-DR-AB-00007

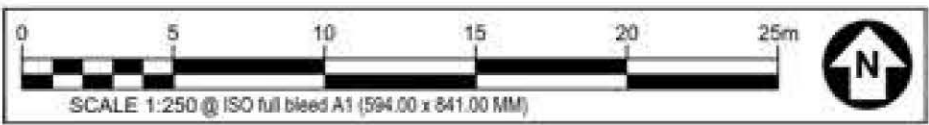
REV.

A

Project Management Initials: Designer: ** Checked: ** Approved: **

Last saved by: CHRISTOPHER COUPLAND(2019-09-12) Last Plotted: 2019-09-12
Filename: K:\PROJECTS\ARBORICULTURE PROJECTS - BASINGSTOKE LINKED\BRISTOL SCHOOL SITES\NOVERS HILL\CAD FILES\NOVERS HILL - TREE CONSTRAINTS PLAN.DWG

© Crown copyright and database rights September 2019
Ordnance Survey 0100031673 - emapsite license



AECOM

PROJECT

Novers Hill

CLIENT

Bristol City Council

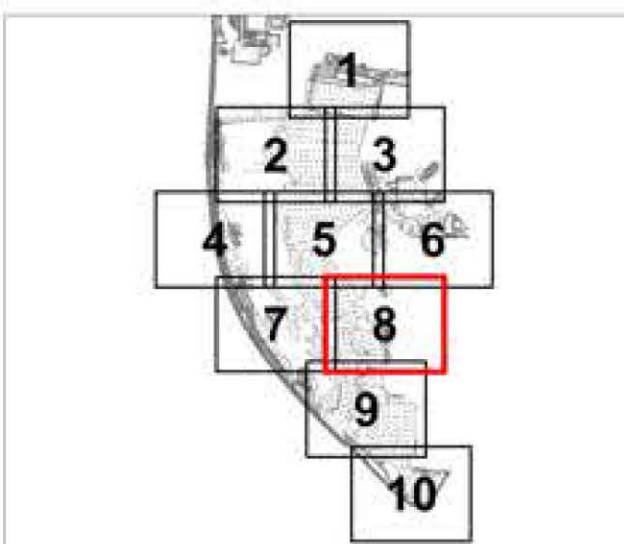
CONSULTANT

AECOM
Plumer House, Third Floor,
East Wing, Tallyour Road
Plymouth, PL6 5DH
Tel +44(0)1752 676700
Fax +44(0)870 238 6023
www.aecom.com

GENERAL NOTES

1. TREE CATEGORIES AS DEFINED BY BS 5837:2012
2. TREE LOCATIONS ARE BASED ON THE TOPOGRAPHICAL SURVEY AND GPS CO-ORDINATES FROM ON SITE WALKOVER
3. * INDICATES A TREE / GROUP WHOSE POSITION IS APPROXIMATE AS BASED UPON AERIAL PHOTOGRAPHY AND ON SITE OBSERVATIONS.
4. PLANS SHOULD BE READ IN CONJUNCTION WITH THE AECOM ARBORICULTURAL REPORT
5. THE ORIGINAL OF THIS DRAWING WAS PRODUCED IN COLOUR - A MONOCHROME COPY SHOULD NOT BE RELIED UPON.
6. DRAWING REFERENCES:
'G9083-R1-3D'

KEY PLAN



KEY

- A - CATEGORY TREES**
(HIGH QUALITY & VALUE)
- B - CATEGORY TREES**
(MODERATE QUALITY & VALUE)
- C - CATEGORY TREES**
(LOW QUALITY & VALUE)
- U - CATEGORY TREES**
(UNSUITABLE FOR RETENTION)
- ROOT PROTECTION AREAS (RPA)**
(AS DEFINED BY BS 5837:2012)
- APPROXIMATE SHADING ARC**
(AS DEFINED BY BS 5837:2012)

ISSUE/REVISION

A	10-09-19	First Issue
I/R	DATE	DESCRIPTION

DRAWING STATUS

DRAFT

PROJECT NUMBER

60601663

SHEET TITLE

TREE CONSTRAINTS PLAN
SHEET 08

SHEET NUMBER

60601663-ACM-26-XX-DR-AB-00008

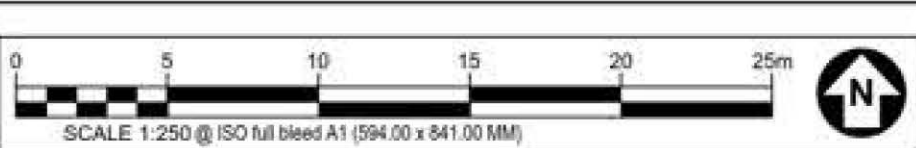
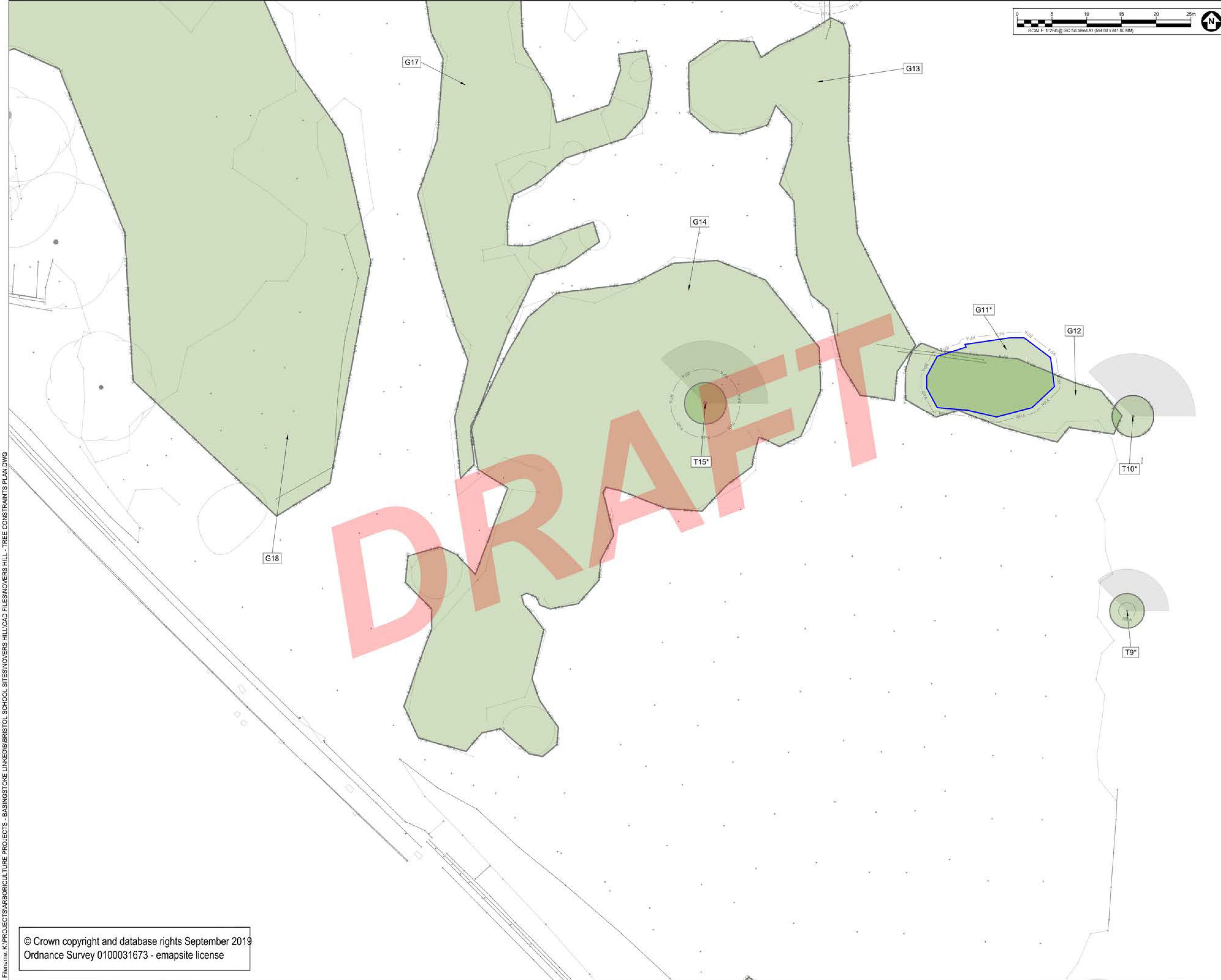
REV.

A

Project Management Initials: Designer: ** Checked: ** Approved: **

Last saved by: CHRISTOPHER COUPLAND(2019-09-12) Last Plotted: 2019-09-12
Filename: K:\PROJECTS\ARBORICULTURE PROJECTS - BASINGSTOKE LINKED\BRISTOL SCHOOL SITES\NOVERS HILL\CAD FILES\NOVERS HILL - TREE CONSTRAINTS PLAN.DWG

© Crown copyright and database rights September 2019
Ordnance Survey 0100031673 - emapsite license



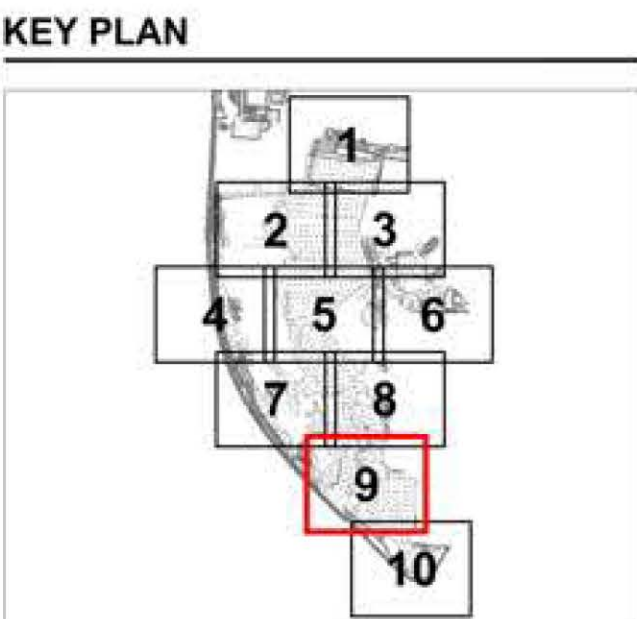
AECOM

PROJECT
Novers Hill

CLIENT
Bristol City Council

CONSULTANT
AECOM
Plumer House, Third Floor,
East Wing, Tallyour Road
Plymouth, PL6 5DH
Tel +44(0)1752 676700
Fax +44(0)870 238 6023
www.aecom.com

- GENERAL NOTES**
1. TREE CATEGORIES AS DEFINED BY BS 5837:2012
 2. TREE LOCATIONS ARE BASED ON THE TOPOGRAPHICAL SURVEY AND GPS CO-ORDINATES FROM ON SITE WALKOVER
 3. * INDICATES A TREE / GROUP WHOSE POSITION IS APPROXIMATE AS BASED UPON AERIAL PHOTOGRAPHY AND ON SITE OBSERVATIONS.
 4. PLANS SHOULD BE READ IN CONJUNCTION WITH THE AECOM ARBORICULTURAL REPORT
 5. THE ORIGINAL OF THIS DRAWING WAS PRODUCED IN COLOUR - A MONOCHROME COPY SHOULD NOT BE RELIED UPON.
 6. DRAWING REFERENCES:
'G9083-R1-3D'



- KEY**
- A - CATEGORY TREES**
(HIGH QUALITY & VALUE)
 - B - CATEGORY TREES**
(MODERATE QUALITY & VALUE)
 - C - CATEGORY TREES**
(LOW QUALITY & VALUE)
 - U - CATEGORY TREES**
(UNSUITABLE FOR RETENTION)
 - ROOT PROTECTION AREAS (RPA)**
(AS DEFINED BY BS 5837:2012)
 - APPROXIMATE SHADING ARC**
(AS DEFINED BY BS 5837:2012)

ISSUE/REVISION		
A	10-09-19	First Issue
I/R	DATE	DESCRIPTION

DRAWING STATUS
DRAFT

PROJECT NUMBER
60601663

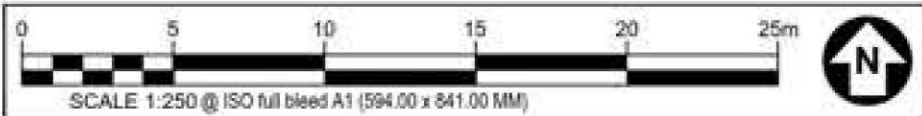
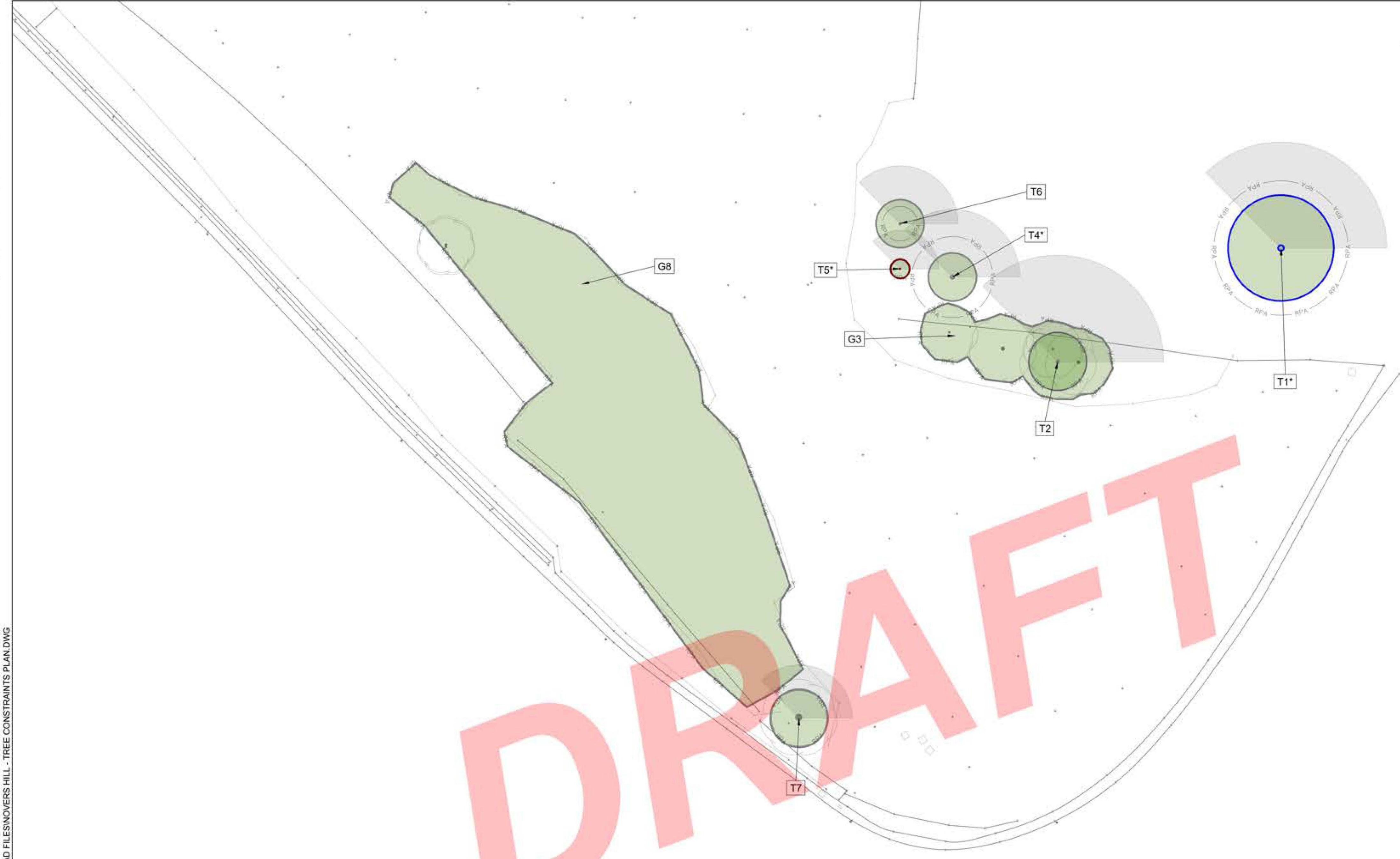
SHEET TITLE
TREE CONSTRAINTS PLAN
SHEET 09

SHEET NUMBER	REV.
60601663-ACM-26-XX-DR-AB-00009	A

Project Management Initials: Designer: ** Checked: ** Approved: **

Last saved by: CHRISTOPHER COUPLAND(2019-09-12) Last Plotted: 2019-09-12
Filename: K:\PROJECTS\ARBORCULTURE PROJECTS - BASINGSTOKE LINKED\BRISTOL SCHOOL SITES\NOVERS HILL\CAD FILES\NOVERS HILL - TREE CONSTRAINTS PLAN.DWG

© Crown copyright and database rights September 2019
Ordnance Survey 0100031673 - emapsite license



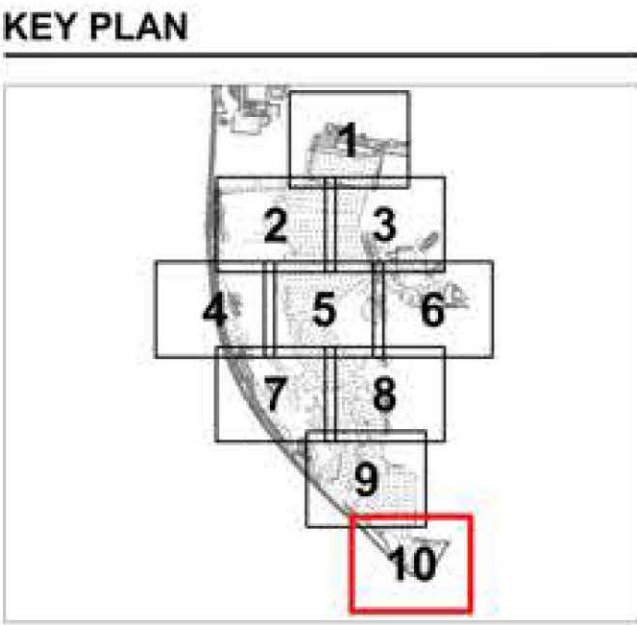
AECOM

PROJECT
Novers Hill

CLIENT
Bristol City Council

CONSULTANT
AECOM
Plumer House, Third Floor,
East Wing, Tallyour Road
Plymouth, PL6 5DH
Tel +44(0)1752 676700
Fax +44(0)870 238 6023
www.aecom.com

- GENERAL NOTES
1. TREE CATEGORIES AS DEFINED BY BS 5837:2012
 2. TREE LOCATIONS ARE BASED ON THE TOPOGRAPHICAL SURVEY AND GPS CO-ORDINATES FROM ON SITE WALKOVER
 3. * INDICATES A TREE / GROUP WHOSE POSITION IS APPROXIMATE AS BASED UPON AERIAL PHOTOGRAPHY AND ON SITE OBSERVATIONS.
 4. PLANS SHOULD BE READ IN CONJUNCTION WITH THE AECOM ARBORICULTURAL REPORT
 5. THE ORIGINAL OF THIS DRAWING WAS PRODUCED IN COLOUR - A MONOCHROME COPY SHOULD NOT BE RELIED UPON.
 6. DRAWING REFERENCES:
'G9083-R1-3D'



- KEY
- A - CATEGORY TREES
(HIGH QUALITY & VALUE)
 - B - CATEGORY TREES
(MODERATE QUALITY & VALUE)
 - C - CATEGORY TREES
(LOW QUALITY & VALUE)
 - U - CATEGORY TREES
(UNSUITABLE FOR RETENTION)
 - ROOT PROTECTION AREAS (RPA)
(AS DEFINED BY BS 5837:2012)
 - APPROXIMATE SHADING ARC
(AS DEFINED BY BS 5837:2012)

ISSUE/REVISION		
A	10-09-19	First Issue
I/R	DATE	DESCRIPTION

DRAWING STATUS
DRAFT

PROJECT NUMBER
60601663

SHEET TITLE
TREE CONSTRAINTS PLAN
SHEET 10

SHEET NUMBER
60601663-ACM-26-XX-DR-AB-00010

REV.
A