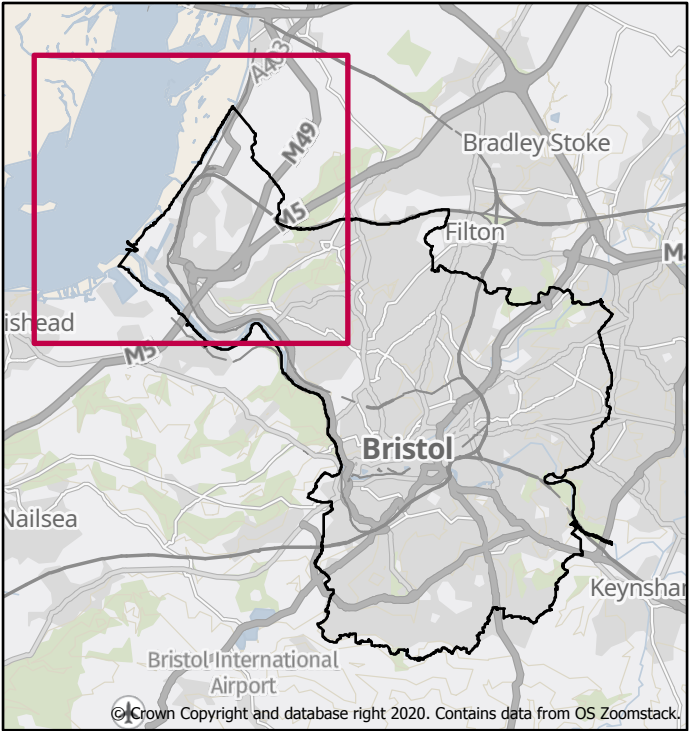
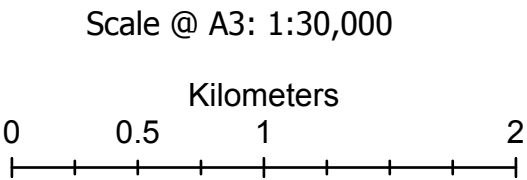


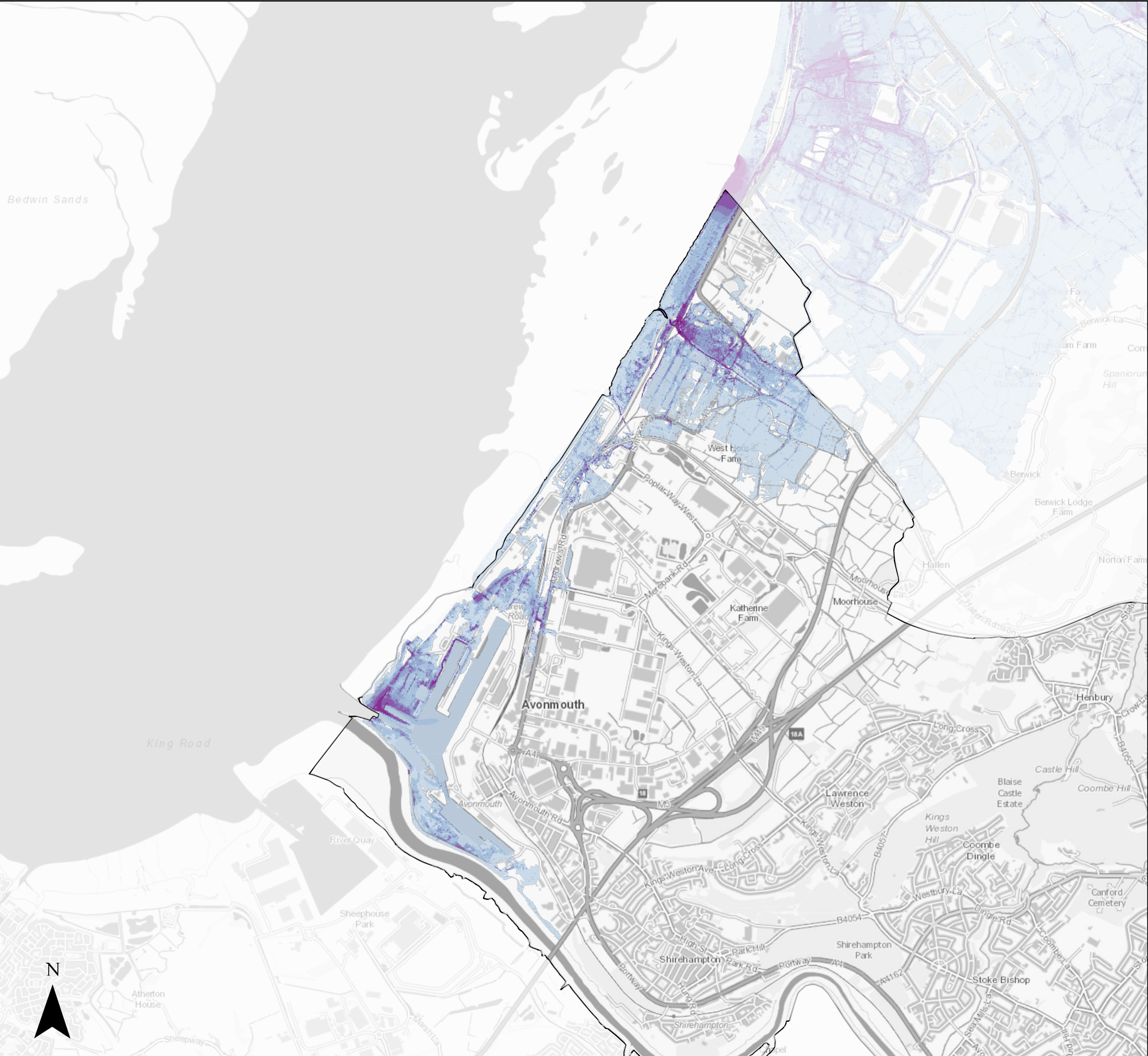
Level 2 Strategic Flood Risk Assessment

Avonmouth 1:200 Tidal Flood Defended Scenario 2098

Post Avonmouth Severnside Enterprise Area Ecology Mitigation and Flood Defence Project Development

- Flood Depth (m)
- 0 - 0.15
 - 0.15 - 0.3
 - 0.3 - 0.6
 - 0.6 - 1
 - 1 - 1.5
 - 1.5 - 2
 - 2 - Max
- Bristol City Boundary





Level 2 Strategic Flood Risk Assessment

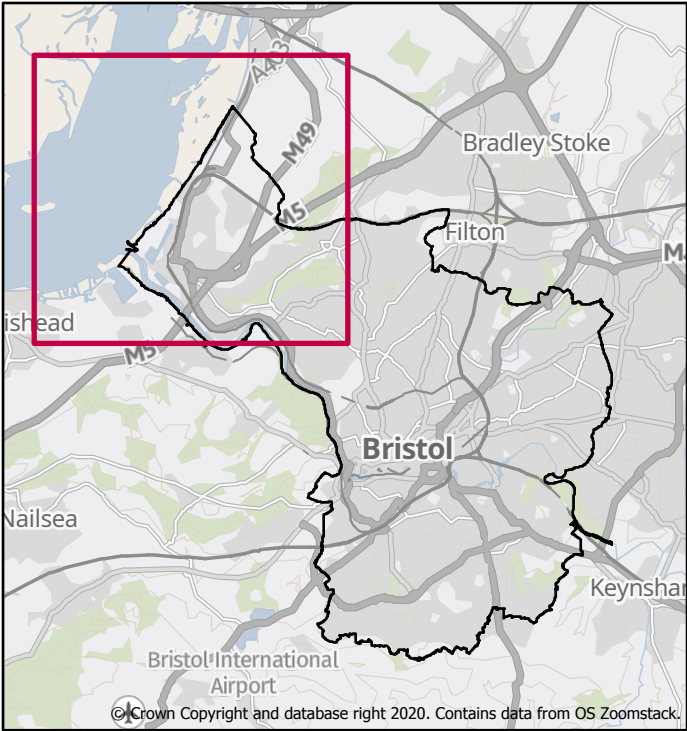
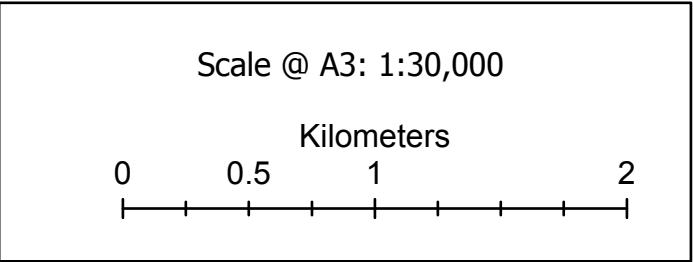
Avonmouth 1:200 Tidal Flood Defended Scenario 2098

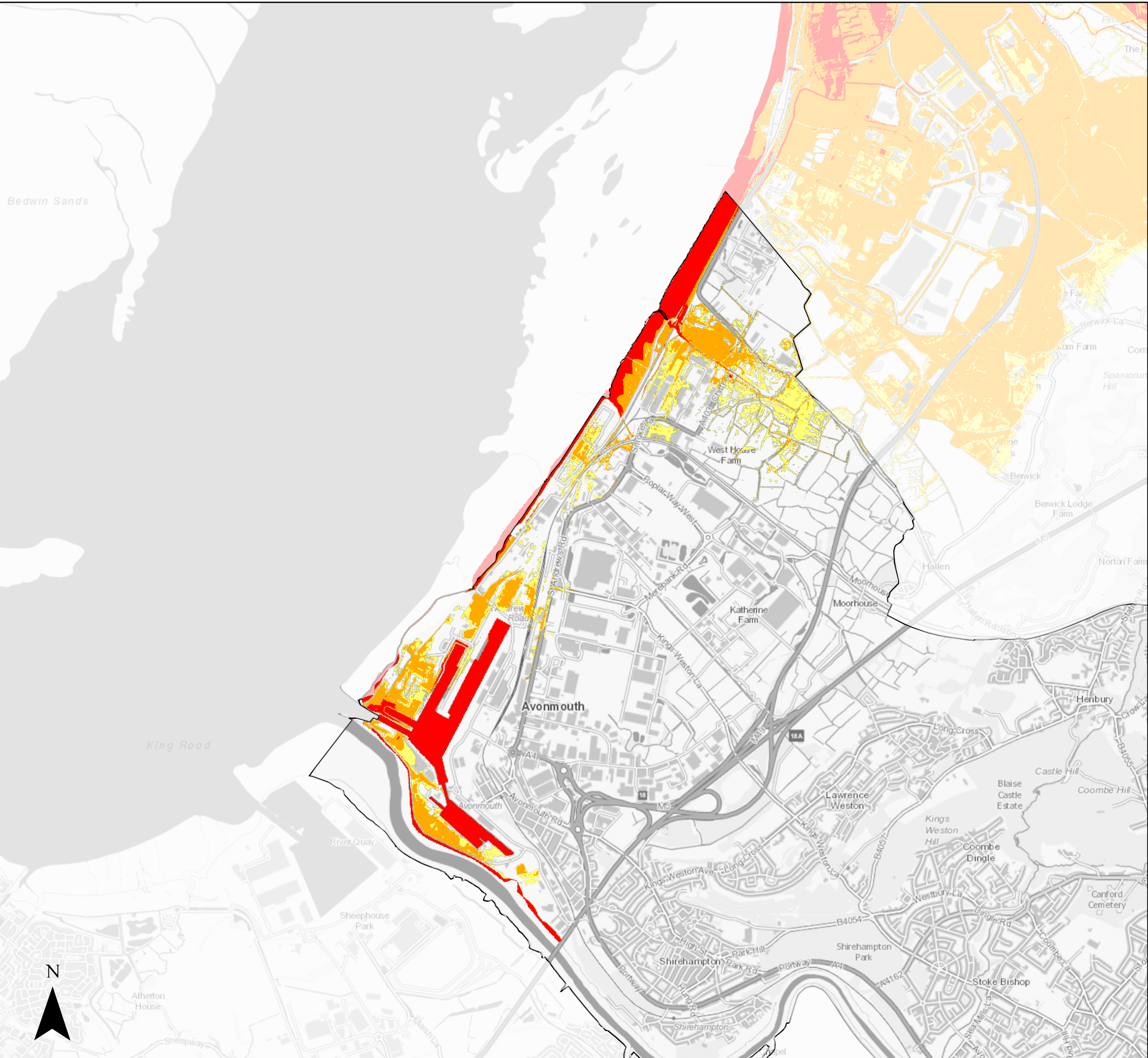
Post Avonmouth Severnside Enterprise Area Ecology Mitigation and Flood Defence Project Development

Flood Velocity (m/s)

- 0 - 0.15
- 0.15 - 0.3
- 0.3 - 0.45
- 0.45 - 0.6
- 0.6 - 1
- 1 - 2.5
- 2.5 - 5
- 5 - Max

□ Bristol City Boundary





Level 2 Strategic Flood Risk Assessment

Avonmouth 1:200 Tidal Flood Defended Scenario 2098

Post Avonmouth Severnside Enterprise Area Ecology Mitigation and Flood Defence Project Development

- Flood Hazard
- Very low hazard
 - Hazard for some
 - Hazard for most
 - Hazard for all
 - Bristol City Boundary

