NEXUS PLANNING

Bristol Local Centres Study

Final Report

ON BEHALF OF BRISTOL CITY COUNCIL

November 2023

Contents

1. Introduction 5

Instruction and Purpose 5
Context to the Study 6
The Bristol City Centre Study 7
Structure of Report 7

2. Current and Emerging Retail and Leisure Trends 9

The Current State of the UK Economy 9
Available Expenditure and the Impact of the Internet 10
Convenience Goods 11
Comparison Goods 12
Leisure and Food & Drink 13
The Night-Time Economy 14
Inclusive Economy 15
Planning Reform on the High Street 15
Out-of-Centre Retailing 16
Implications for the Bristol Authority Area 16

3. Planning Policy Context 19

Revised National Planning Policy Framework 19
Ensuring the Vitality of Town Centres Planning Practice Guidance 20
Local Planning Policy Context 22

4. Market Research – In-Street Surveys 26

Introduction 26
Purpose of Visit 26
Length of Stay 27
Frequency of Visits 28
Method of Transport 29
Likes and Dislikes 31
Further Improvements 34

5. BAS Consultancy Review 39

Introduction 39
25 Factors of Vitality and Viability 39
Authority Wide Considerations 41
Town Centre Action Plans and Recommendations 43

6. Market Research – Healthchecks 48

Introduction 48
Socio-Demographic Review 49
Town and District Centres 50
Local Centres 61
Neighbourhood Parades 62

7. Market Research – Shopping Patterns 64

Market Share Analysis: Household Survey Results 64
Convenience Goods Analysis 65
Comparison Shopping Patterns 69

8. Population and Expenditure 78

Study Area and Survey 78
Study Area Population 79
Retail Expenditure 79
Convenience Goods Expenditure 81
Comparison Goods Expenditure 82

9. Assessment of Retail Capacity 84

General Approach to Estimating Quantitative Capacity 84
Future Quantitative Convenience Goods Capacity 85
Future Quantitative Comparison Goods Capacity 87
Spatial Distribution of Quantitative Requirements 88
Qualitative Requirements 91

10. Assessment of Leisure Capacity 96

Commercial Leisure: Bingo, Cinemas, Ten Pin Bowling and Casinos 96
Bingo 96
Cinemas 97
Ten Pin Bowling 98
Casinos 99
Nightclubs 100
Theatre, Concerts or Live Performance Venues 100
Restaurants, Bars and Cafes 101

11. Summary and Conclusions 103

Context 103
Key Findings: Retail 103
Key Findings: Commercial Leisure 106
Key Findings: Principal Centres – Future Strategies 107
Planning Policy Recommendations 115

Glossary of Terms 127

Appendices

Appendix 1 – Study Area

Appendix 2 – Household Survey Results

Appendix 3 – In-Street Survey Results

Appendix 4 – Town Centre Viability Report, BAS Consultancy

Appendix 5 – Town and District Centre Healthchecks

Appendix 6 – Local Centre Healthcheck Matrix

Appendix 7 – Neighbourhood Parade Healthcheck Matrix

Appendix 8 – Quantitative Capacity Assessment

Appendix 9 – Spatial Distribution of Larger Centres in the Authority Area

Appendix 10 – Town and District Centre Boundary Recommendations

Appendix 11 – Town and District Centre Threshold Recommendations

1. Introduction

Instruction and Purpose

1.1 Nexus Planning was instructed by Bristol City Council (hereafter referred to as 'the Council') in December 2021 to undertake a new Authority-wide Study ('the Study') in respect of the defined town, district and local centres across the authority area.

1.2 The existing hierarchy of the defined centres is currently provided by Policy BCS7 of the adopted Bristol Development Framework Core Strategy (2011), which includes the retail areas within the City Centre, along with the 11 town centres (including Two Mile Hill Road, which the Core Strategy designated as a town centre due to its functional relationship with Kingswood, but under the emerging local plan is now designated as a local centre in its own right), 9 district centres and 27 local centres.

1.3 The principal purpose of the commission was to undertake a study on the ongoing challenges for Bristol's high streets and opportunities for their revitalisation and reimagining. The need has been identified for a study to assess a variety of short, medium and long-term challenges to the retail and leisure sectors in the authority area, thereby helping the Council and its partners across the city to respond to this fast-changing environment.

1.4 The Study also seeks to provide a range of recommendations to assist the preparation of the Local Plan Review for the authority area. The purpose of the Local Plan Review is to assist the Council in delivering new homes and jobs, whilst safeguarding the valuable environmental assets. As part of this Review, the Council will be updating the policies of relevance to town centre and retail planning including matters such as: defined town centre boundaries, including primary shopping areas; the hierarchy of defined centres; and local impact thresholds for retail and leisure developments.

1.5 The original specification as provided by the Council was for the project team to provide appropriate evidence to support the local plan and centre revitalisation projects, having regard to the National Planning Policy Framework ('NPPF') and other relevant national planning policy guidance. In particular, the Study includes the assessment and review of the following:

1. Future commercial market trends, and how these wider trends may have implications on Bristol's centres;
2. The assessment of retail and leisure need;
3. Current shopping and leisure patterns and centre hierarchy, focusing on the current 47 town, district and local centres;
4. Centre revitalisation, reimagining, and development opportunities; and
5. Recommendations, to include:
   - Recommendations in respect of an updated hierarchy of town, district and local centres, including revised boundaries where appropriate, and a suggested release of sites to other uses if there is a need for diversification or consolidation. The Brief also requested that Nexus reviewed the offer of a series of additional smaller centres currently not defined within the adopted hierarchy, and establish whether any of these centres could be defined as local centres.
   - Identify policy and practical steps for the Council and its partners to overcome any barriers to investment and strengthen and support the retail and leisure offer of Bristol's town, district and local centres through a combination of physical changes, diversification of use and temporary 'meanwhile uses'.

1.6 In order to fully meet the requirements set out within the Brief, we also called on the vast experience of Ben Stephenson of BAS Consultancy, an expert in placemaking and placeshaping and community engagement. BAS also

called on the expertise of Play:Disrupt, whose focus is on ensuring public consultation is inclusive. Both BAS and Play:Disrupt assisted the wider team in undertaking the stakeholder workshops associated with some of the centres, which have also assisted in the formulation of the action plan objectives.

1.7 This Study is also underpinned by new empirical evidence in the form of a new household shopper survey, in-street surveys, stakeholder consultation with key high street stakeholders, and our site visits to survey and assess the health of the town, district and local centres (including the potential newly defined local centres).

1.8 The household survey was undertaken by NEMS Market Research ('NEMS') in March 2022 and covers 18 separate zones, which are collectively considered representative of the principal catchment area for retail facilities within Bristol. The number of zones ensures that one of the key outputs of the Study – to better understand the catchments of centres, where people are travelling to and from to meet their retail and leisure needs, and to better understand the potential quantitative and qualitative deficiencies within the authority area – is achieved.

1.9 A plan of the Study Area is provided at Appendix 1, and the tabulated household survey results are provided at Appendix 2. The 18 zones adopted cover both the authority area but also urban areas outside of the authority area which also look to facilities within Bristol to meet their retail and leisure requirements. Further detail in respect of the Study Area is provided later in the Study.

1.10 The in-street surveys were also undertaken by NEMS, and asked a range of qualitative questions to visitors within ten of the principal centres within the authority area. Further detail in respect of the in-street surveys is provided at Section 4, with a copy of the tabulated results provided at Appendix 3. The findings from the in-street surveys were then used to help formulate the healthchecks, and to help guide future recommendations to help support the vitality and viability of the centres.

Context to the Study

1.11 National planning policy provides guidance to local authorities to ensure that not only should defined centres appropriately meet the needs of residents within the authority area, but that there are sufficient facilities located in sustainable locations to ensure that there is fair access for all. Indeed, paragraph 86 of the National Planning Policy Framework states that planning policies and decisions should support the role that town centres play at the heart of local communities, by taking a positive approach to their growth, management and adaptation.

1.12 The adopted Bristol Core Strategy (2011) identifies both a need to support the current defined centres within Bristol, by directing new homes, jobs and services to them, which will be supported by improved transport routes and services and consisting of a diverse range of uses, but also a need to help support an under provisioned south part of the city, through the regeneration of key areas and the potential allocation of a new centre.

1.13 In this context, and as we demonstrate in detail below, the Bristol authority area is currently served by a range of defined centres, which form the current tiered hierarchy below the City Centre. The centres are in most cases performing a key role in meeting residents' day to day needs, but some are also providing an additional diverse offer which encourages additional visits, increases dwell times, and a general desire to spend time in those centres.

1.14 Whilst there is a general distribution of centres across the authority area, there is a clear agglomeration, particularly in terms of defined town centres (the larger centres) within the northern area of the city. As a consequence, overall, there is a provision of higher quality facilities in the northern part of the authority area, and therefore an inconsistency in provision for those living in the south of the authority area. Running alongside this, is the identification of some of the most deprived areas in the country, principally located within the south of the authority area, and therefore the need to ensure that there is an inclusive economy for all residents. A further

consideration is how the currently non-designated shopping facilities (principally small local parades and retail parks) also go some way to meeting residents' needs.

1.15 The Study seeks to explore this further, through detailed market research, stakeholder consultation and on-site research. The work establishes the current performance and offer of centres, whether these meet residents' requirements having regard to the specific socio-demographics of the catchments and provides the Council with recommendations in terms of future planning policy and key action plans to help support the ongoing viability of these centres.

The Bristol City Centre Study

1.16 Running alongside this report is the preparation of the Bristol City Centre Study, which focuses on the offer and attraction of the City Centre specifically, establishing a quantitative and qualitative need for additional retail and leisure floorspace and providing a range of wider recommendations to help plan for the future success, to meet both residents' and visitors' needs.

1.17 One of the key elements of the City Centre Study was to establish the implications of Cribbs Causeway on the trading performance of the centre and to establish what types of uses should be encouraged in the city centre to ensure that it continues to compete with the existing out of centre retail and leisure provision both within the authority area and outside.

1.18 The City Centre Study is also underpinned by a household survey undertaken by NEMS Market Research, which focuses on a substantially larger area than that which has been adopted for the purposes of this Study (which we cover in more detail below). The purpose of this larger household survey Study Area was to seek to establish the draw of the City Centre from those areas located outside of the Bristol authority area, and to establish how this has changed since the publication of the previous City Centre Study in 2013. By doing so, we are also able to apply a level of inflow of expenditure to the facilities within the City Centre as part of the current 2022 Study, which enables us to adopt the findings from the up-to-date household survey and provide the Council with the latest findings in respect of trading performances of existing retail destinations and retail and leisure capacity. The latest household survey findings have also been fed back into the City Centre Study for consistency.

Structure of Report

1.19 Our report firstly provides an overview of prevailing retail and leisure trends, before then going on to consider the planning policy context for the Study. We then summarise the key findings from the in-street surveys, the new household shopper survey, before considering the vitality and viability of defined centres within the Bristol authority area.

1.20 The remainder of the report is focussed around our assessment of retail and leisure needs, and provides overarching recommendations in order to assist with the formulation of planning policy and help support and guide the future of the defined centres within the authority area.

1.21 Accordingly, our report is structured as follows:

- Section 2 identifies current retail and leisure trends of relevance;
- Section 3 provides an overview of the planning policy context;
- Section 4 summarises the results from the in-street surveys;
- Section 5 provides an overview of BAS Consultancy's work in respect of the viability of the centres;
- Section 6 summarises our assessment of the vitality and viability of the defined centres;

- Section 7 provides an overview of forecast changes in Study Area population and expenditure;
- Section 8 summarises the findings of the household survey;
- Section 9 sets out an updated assessment of retail needs;
- Section 10 sets out an updated assessment of leisure needs; and
- Section 11 provides a summary of our key findings and conclusions.

2. Current and Emerging Retail and Leisure Trends

2.1 In order to provide a context for this Study and help identify the sectors that are more likely to be the subject of additional development proposals, we provide an overview of current retail and leisure trends below. In reading the below review, it should be noted that the retail and leisure sectors are dynamic and, whilst online shopping has impacted on the retail sector, new retailers and alternative formats continue to evolve to meet shoppers' needs.

2.2 The below commentary should therefore be taken as a 'snapshot' in respect of current market conditions; it will be necessary to judge future development proposals for main town centre uses with reference to the prevailing conditions at the time of a proposal's determination. Trading conditions continue to be impacted by the Covid-19 pandemic, albeit greater confidence is now returning to the retail and leisure sectors. We reflect further on the impact of the pandemic below.

The Current State of the UK Economy

2.3 The UK economy has clearly been substantially impacted over the past two years by the Covid-19 pandemic, and subsequent restrictions on movement and behaviour which have sought to mitigate its impact. This uncertain background caused business investment and expenditure to decline. Household spending fell by over 20% quarter-on-quarter in the second quarter of 2020 following the imposition of national lockdown measures. This is the largest quarterly contraction on record. Retail sales volumes also suffered double-digit falls in April 2020 as all but essential stores closed during the height of the lockdown.

2.4 However, as a result of the gradual reopening of businesses over summer 2020, the economy returned to growth, with this gathering momentum as a greater number of sectors reopened, including hospitality and leisure services followed by the full reopening of schools. A more pronounced resurgence in the number of cases of Covid-19 resulted in the Government reinstating a nationwide lockdown in early 2021. The outlook continues to be of concern at the time of reporting given the inflation rate and substantial increases in the general cost of living.

2.5 In January 2022, Experian published its Retail Planner Briefing Note 19 ('ERPBN19'), which provides a comprehensive overview of anticipated future growth in the retail sector and considers likely changes in bricks and mortar retail floorspace and online sales.

2.6 ERPBN19 anticipates that the post-pandemic recovery will be subdued in 2022 and indicates that the economy will not recover to pre-Covid levels until at least 2023. Although the medium-term outlook in respect of gross domestic product ('GDP') will be shaped by the course of the pandemic, the long-term outlook for GDP remains largely unchanged, albeit with growth expected to remain below historic averages due to slower population and productivity increases.

2.7 Overall retail sales are forecast to be volatile in the short term, but growth is less impacted over the medium and longer term. The outlook for special forms of trading (i.e. internet and mail order sales) has been revised upwards. As a consequence of relatively modest growth forecasts and the shift to online retailing, Experian forecasts that there will be a reduction in the stock of retail floorspace over the next few years.

2.8 In terms of inflation, Office for National Statistics data indicates that the rate of inflation (as measured by the consumer price index) increased from 0.3% at April 2016 to 2.4% at April 2018, before reducing to 0.8% at April 2020. The rate of inflation then increased to 5.5% at January 2022 and further to 9.0% at April 2022. As of October 2022, the ONS report that the rate of inflation rose by 8.8% in the 12 months to September 2022. Retail has been an industry under significant stress, as many retailers find themselves squeezed between rising costs and the

increasing volume of sales over the internet. Such difficulties have, of course, been exacerbated by the Covid-19 pandemic.

2.9 There will still be the need and demand for physical stores, despite the increase in shopping online. This is particularly the case for convenience goods sales in light of the fact that the online shopping orders are typically picked from the shelves of physical stores. In respect of comparison goods, there is a need for the offer to become more 'experiential' in order to encourage shoppers onto the high street, and to ensure that shopping is viewed as a pleasurable pastime. The shopping experience needs to evolve and diversify both to attract footfall and convert increased activity into sales. Independents clearly have an important role to play in adding interest and in providing differentiation between shopping venues.

2.10 In considering the current strength of the retail and leisure sectors, it is important to recognise that different types of retailer have been the subject of different fortunes.

2.11 Non-essential retailers have been impacted by enforced 'lockdown' closures in 2020 and 2021. However, dispensing chemists traded more strongly from March 2020, and their sales continued to increase in June 2022 even after restrictions were eased and other non-essential stores were allowed to reopen. Non-specialised food stores, which include supermarkets, also traded consistently above their pre-pandemic levels. This was initially due to a degree of stockpiling of grocery goods, but some ongoing benefit was evident due to the ongoing prevalence of working from home. Furniture and homeware retailers have also generally benefitted from people spending more time in their homes and wanting to improve their own environment.

Available Expenditure and the Impact of the Internet

2.12 Experian expenditure data and growth forecasts confirm that the pandemic has resulted in fairly turbulent short-term growth in per capita convenience and comparison goods expenditure. In this regard, ERPBN19 identifies that per capita convenience goods expenditure growth in the convenience goods sector will decrease slightly in 2022 by 2.0%. This follows 8.7% convenience goods expenditure growth in 2020, followed by a contraction of 3.7% in 2021. The strong level of growth at 2020 is largely attributable to consumers spending more on such goods as a result of lockdown measures. However, this growth is forecast to unwind over the short to medium term, and Experian forecasts very limited per capita convenience goods growth beyond 2022.

2.13 As the below Table 2.1 indicates, forecast increases in per capita comparison goods spending are more optimistic following growth of 1.6% in 2020 and 1.9% in 2021. However, forecast per capita comparison goods expenditure increases going forward, are still below the level apparent at the turn of the millennium. Experian identifies that per capita comparison goods expenditure growth dropped from 3.9% at 2017 to 1.0% at 2018, and forecasts that it will remain between 2.8% to 2.9% per annum in the medium to long term.

Table 2.1: Experian's Identified and Forecast Convenience and Comparison Goods Per Capita Expenditure Growth

Volume Growth per Head (%)	2017	2018	2019	2020	2021	2022	2023	2024-28	2029-40
Convenience goods	0.2	0.0	-1.2	8.7	-3.7	-2.0	0.1	0.1	0.1
Comparison goods	3.9	1.0	2.2	1.6	1.9	2.1	2.8	2.8	2.9

Source: Figure 1a and Figure 1b of Experian Retail Planner Briefing Note 19

2.14 Whilst the above figures relate to a level of growth which is significantly below that which has historically been available to retailers, the situation for high street stores is exacerbated through the increasing amount of expenditure which is committed through special forms of trading and, in particular, online.

2.15 In this regard, Figure 5 of ERPBN19 indicates that special forms of trading accounted for just over 30% of total retail sales at 2021 as a consequence of Covid-19 and subsequent to very strong growth in online retailing over the past decade. Although the growth in special forms of trading is anticipated to drop back slightly in 2022, Experian believes that special forms of trading will again account for over 30% of retail sales by 2025, increasing to around 34% of retail expenditure by 2031.

2.16 The below Table 2.2 sets out Experian's identified and forecast level of special forms of trading as a proportion of overall convenience and comparison goods expenditure. Experian estimates that special forms of trading will account for well over a third of comparison goods expenditure and almost a quarter of convenience goods expenditure at 2031.

Table 2.2: Experian's Identified and Forecast Market Share of Non-Retail Sales for Convenience and Comparison Goods Sectors

Volume Growth Per Head (%)	2017	2018	2019	2020	2021	2022	2026	2031
Convenience goods	11.2	12.4	13.7	18.0	20.9	19.1	22.2	23.9
Comparison goods	20.8	22.8	24.3	34.1	35.5	31.9	35.6	38.1

Source: Figure 5 of Experian Retail Planner Briefing Note 19

2.17 The ongoing popularity of internet shopping continues to have clear implications in respect of the viability of some 'bricks and mortar' retailers. However, it is important to note that changes in how people shop also bring about some opportunities for retailers trading from the high street. In particular, many stores sell online but fulfil orders from regular stores rather than warehouses, with purchases therefore helping to sustain tangible retail floorspace. As a consequence, Experian also provides an 'adjusted' estimate of special forms of trading, which relates to expenditure which is not available to actual stores (the figures are provided at Table 8.3 of this Study).

2.18 ERPBN19 also indicates that home delivery with the goods delivered sourced from warehouses, is not space demand neutral in the way that click and collect is. Instead, it presents a major potential threat to future demand for retail floorspace in the high street. However, demand for retail floorspace would ease if in the future supermarkets moved increasingly to a centralised system to reduce pressure on stores, but it still appears that most retailers opt to distribute from stores rather than a centralised warehouse. Experian goes on to state that while warehouse space has increased, this has come mainly from online sellers and, in the case of supermarkets, Aldi and Lidl, rather than a concerted move on the part of retailers in general.

Convenience Goods

2.19 Recent socio-economic conditions have led to significant shifts in convenience goods retailing, which have resulted in the 'big four' supermarket operators' market share being cut. Mintel, within their UK Online Grocery Retailing Market Report 2022, finds that the decline of the food superstore is well established and that this can be attributed to two matters:

- Firstly, people are undertaking food shopping in different ways. More people are living in town and city centres and more people are having difficulties financing the purchase of their own home. Mintel indicates that such people are more likely to undertake food shopping on an 'as needs' basis and are more likely to eat out or use takeaways. As such, they are less likely to have need to undertake a 'main food shop'; and

– Secondly, the current uncertainty in the economy has made discount food store operators (namely Aldi and Lidl) a more attractive proposition, and many such stores are thriving given that shoppers are currently having to be 'money savvy'. Discounters have also made efforts to try to compete more directly with the 'big four' supermarket operators, with larger stores, greater ranges of goods, fresh foods and premium products becoming increasingly prevalent. It is clear that the likes of Aldi and Lidl are no longer 'hard discounters' in quite the same way they once were, as they are able to meet a wider range of customers' needs by offering a greater range of premium products.

2.20 The move towards the middle ground has allowed discounters to secure market share from both superstores and smaller convenience stores. In addition, we note that discount retailers are often happy to trade alongside more upmarket convenience goods retailers (such as M&S Foodhall) as, collectively, the two stores can meet many food shopping needs.

2.21 The shifts in the sector are illustrated with reference to changes in retailers' market share in recent years, as shown in Table 2.3.

Table 2.3: Market Share of Convenience Goods Operators

Operator	December 2016	December 2017	December 2018	December 2019	December 2020	December 2021
Tesco	28.4	28.1	27.8	27.4	27.3	27.9
Sainsbury's	16.5	16.5	16.1	16.0	15.9	15.7
Asda	15.3	15.3	15.2	14.8	14.3	14.2
Morrisons	10.8	10.8	10.6	10.3	10.4	10.1
Aldi	6.2	6.8	7.4	7.8	7.4	7.7
Co-op	6.3	5.8	5.9	6.1	6.0	5.8
Lidl	4.6	5.0	5.3	5.9	6.1	6.3
Waitrose	5.1	5.2	5.0	5.0	5.0	5.1
Iceland	2.2	2.2	2.2	2.3	2.5	2.4
Symbols & Independent	1.8	1.7	1.5	1.6	1.7	1.6
Other Outlets	1.7	1.6	1.7	1.6	1.8	1.8
Ocado	1.1	1.1	1.2	1.3	1.6	1.7

Source: KANTAR Grocery Market Share. Figures shown are for the final reporting period in each calendar year

2.22 The past few years has seen the closure of a number of unprofitable food stores and the continuation of Aldi and Lidl's expansion programme. Aldi announced in September 2021 that it intends to open another 100 stores in the next two years. Lidl's expansion plans are similarly ambitious as it intends to open a further 220 stores in the period to 2025. Whilst the 'big four' remain more cautious in respect of new openings, a limited number of proposals for mid-sized food stores are currently being promoted by these operators in areas where there is a growing population or an obvious shortfall in existing provision. These stores are typically of a scale that is broadly comparable to that provided by Aldi and Lidl, which allows customers to shop in a convenient and efficient manner.

Comparison Goods

2.23 The comparison goods sector is currently being squeezed by a number of factors, the most substantial being the effects of Covid-19 and the efforts to contain it. Other factors include reduced expenditure growth, the ability of

internet shopping to plug gaps in retailer representation, increases in the minimum wage, business rates changes and inflation.

2.24 Whilst the sector is continually evolving and there are a number of ongoing success stories (including Primark, Zara, Next, Boots, JD Sports and Joules), recent headlines have focussed on failing retailers and store closures. High profile retailers that have struggled include Debenhams, which announced the closure of all 124 stores in December 2020, and the Arcadia Group, which owned Topshop, Topman and Dorothy Perkins. Arcadia Group announced the closure of around 500 stores in February 2021. Furthermore, Intu Properties, one of Britain's biggest shopping centre owners, fell into administration in June 2020 after failing to secure an agreement with its creditors.

2.25 Whilst the loss of the some of the above names will have significant repercussions for certain towns (particularly those that lose one or more of Debenhams, Marks & Spencer or House of Fraser from their high street), some well-known retailers have failed to 'move with the times' and update their offer, accommodation and online presence. This is partly a consequence of retailers struggling to reinvest in their business when margins are tight (or non-existent).

2.26 Many operators have also rationalised their portfolio with the aim of serving the UK by concentrating on larger centres supplemented by a strong online presence. It will be interesting to see whether any permanent change in respect of working from home may act to counterbalance this 'polarisation' trend, given the prospect of fewer commuters travelling to larger centres and greater numbers of people spending the working day in and around their home. The impact on larger centres may be to reduce footfall, particularly within the week, and result in the shift in expenditure being directed to the smaller town, district and local centres. Whilst this will be a positive for the smaller centres, larger centres may suffer as a result.

2.27 Whilst structural changes have had a material impact on the vitality and viability of many UK high streets, there are some beneficiaries. In particular, 'discount variety' operators, such as B&M Bargains, Poundland and Wilko, have taken advantage of lower rents and reoccupied a number of medium to large retail units. However, as evidenced by the failure of Poundworld, there is some evidence that this market may be approaching capacity.

2.28 It remains to be seen what additional long-term impacts will eventuate from retail closures resulting from Covid-19 containment measures. However, prior to the implementation of lockdown measures, trading conditions for retailers were challenging and many retailers were struggling to meet costs, including rents, resulting in a higher proportion of retailers restructuring or entering administration. As has been seen throughout 2020 and 2021, the conditions have only become more challenging.

Leisure and Food & Drink

2.29 The greater availability of high street units appears to have helped stoke an entrepreneurial spirit in recent years, with a number of centres beginning to benefit from a greater focus on independent retailers and also modern markets, which are frequently focussed around food and drink operators.

2.30 More generally, the food and drink sector has also been buoyed in recent years by the success of mid-market national multiples, which expanded quickly across the UK. However, this market has become saturated in many locations and a number of high profile operators have been in financial difficulty. Given the problems suffered by such operators, the market has become more cautious and mid-market operators are picking new sites carefully as a result. Instead, we have seen a number of independent operators flourish, both before and throughout the pandemic, and a desire for customers to choose local operators over larger regional and national brands.

2.31 A further significant recent high street success story has been the resurgence of the town centre leisure sector, which has resulted in new cinemas being developed close to the shopping core and 'competitive socialising' concepts, which include bowling, crazy golf, table tennis, darts, axe-throwing and other seemingly niche pursuits.

2.32 Cinema openings have been on the up in recent years and 'boutique' cinema operators – including Curzon, Everyman and The Light – are able to operate from smaller sites in town centres (partly as a consequence of digital technology). Town centre cinema development has successfully underpinned wider mixed-use developments, as food and drink operators are typically keen to locate in close proximity to benefit from spin-off custom. New, innovative leisure operators have been particularly beneficial both in re-using existing difficult to let premises, and in driving the evening economy.

2.33 More generally, the gym market continues to perform well, with there now being around 7,200 health and fitness clubs across the UK, which are estimated to have a total turnover of approximately £2bn. Around one in every seven Britons has a gym membership. Budget gyms are currently particularly popular, with operators such as Pure Gym, the Gym Group and easyGym utilising a format that is based on low costs and high volume.

2.34 The impact of the pandemic on the leisure industry is still to be determined. Support provided by the Treasury has helped support businesses in 2020 and 2021 and mitigated the effects of 'lockdown' restrictions to some degree. However, the ongoing impact of Covid, and the current cost of living crisis, cannot yet be fully quantified, and the coming months will be key for the leisure sector.

The Night-Time Economy

2.35 The term night-time economy is used to describe a wide range of activities that (typically) take place after 5 pm. This could range from a trip to the theatre or cinema, to a family meal, to a night out at a club. The night-time economy is about catering for a wide range of demographics and interests.

2.36 Creating a safe, vibrant and well-balanced evening and night-time offer is a challenge that can dramatically improve the overall health of a centre and boost the economy.

2.37 The Association of Town and City Management has published a number of tools that could be used to improve the offer and operation of the night-time economy, which are summarised as follows:

- **Alive After Five -** is a concept where trading hours are adjusting to suit customers' shopping needs and availability. A Retail Trading Hours Study commissioned by the ATCM found that: Sales between 5pm-8pm are typically 50% more than those between 9am-11am; Revising trading hours to open and close later would increase sales by 10–12%.
- **Late Night Transport** - the lack of frequent, efficient and safe public transport late at night, or at least the perception of this being the case, could be having a detrimental effect on the night-time economy and social scene. One way of increasing night-time visitor numbers is to promote late-night travel provision and its publicity.
- **Purple Flag -** is an accreditation scheme that recognises excellence in the management of town and city centres at night. Obtaining a Purple Flag shows that a town's night-time economy offers clean and safe environments, great bars and clubs, a variety of arts and cultural attractions and excellent transport links.
- **Evening Economy Ambassadors -** can improve the evening and night-time scene in a town centre by acting as liaisons between people enjoying themselves, the Police, door staff, licensees and transport operators such as taxi ranks.

- **Light Night -** is an initiative where for one night (or for the ambitious, a series of nights) a town or city centre stays open after dark for people to enjoy local shops and services within a wider cultural event involving music, art and most importantly, fantastic lighting of buildings and light-based art installations.

2.38 The above list is not exclusive, and the development of a bespoke Evening Economy Strategy can help bring focus on what is most important. This is a detailed and achievable plan which draws on a centre's strengths and weaknesses and sets out a strategy for implementation.

Inclusive Economy

2.39 The connections between catchment and high streets are considered in retail planning but not as well understood in public sector-led high street regeneration, which must in any case involve more than predictions of consumer demand.

2.40 The data presented in this report provides a range of demographic factors (socio-economic status, economic activity, age, household size, number of dependent children etc) which can help the Council plan for the future of the high streets that serve those catchments.

2.41 For instance, high streets that serve catchments predicted to see a growth in residents in older age brackets may prepare by implementing age-friendly public realm improvements, facilities, and stronger public transport links. Catchments that include a higher proportion of self-employed people may benefit from a high street that includes a shared workspace. High streets that serve poorer catchments may prove more successful where retail and service provision under the control of the Council reflect the budget and need of the those that live nearby.

Planning Reform on the High Street

2.42 One of the most impactful planning reforms of the last year has been the consolidation of a number of separate Use Classes under a single Class E 'Commercial, Business and Service' use. This update to the Town and Country Planning (Use Classes) Order 1987 (the 'UCO') came into effect in September 2020. The new use class combines shops, restaurants, offices, gyms and nurseries (amongst other uses) such that planning permission is no longer required to switch uses.

2.43 Furthermore, in March 2021, an update was made to the General Permitted Development (England) Order 2015 (the 'GPDO'). This allows for the change of use from Class E properties to residential from August 2021 (extending a right that had previously been restricted to office uses). This permitted development right is subject to maximum size requirements, the property having been in use as Class E for two years and vacant for three months. An application to the determining authority for 'Prior Approval' is also required for limited consideration of impacts relating to transport, contamination, flood risk, noise, light, and neighbourhood amenity. Further limitations apply in Conservation Areas and for nurseries, as well as in areas covered by 'Article 4 directions' where the rights are extinguished.

2.44 On 20 July 2021, paragraph 53 of the latest iteration of the NPPF introduced new limitations on the use of Article 4 directions. The revised national policy significantly narrows the areas in which it is justified to introduce Article 4 directions, limiting local authorities' ability to control development.

2.45 The changes in the application of Article 4 directions were first put forward in the January 2021 consultation for draft revisions to the NPPF. However, the final updates differ from the initial consultation in a couple of key areas. The text recognises that the loss of the 'essential core of a primary shopping area' could result in wholly unacceptable adverse impacts on an area's vitality and viability. This is the Government's first acknowledgement of

the potential for the permitted development rights to undermine the health of centres in the NPPF. The updated text also introduces a requirement for 'robust evidence'.

2.46 This can be seen as good news for local authorities concerned about the erosion of retail and service uses, and the need to protect vulnerable centres from potentially poor-quality residential development. Protection of the vitality and viability of a high street or town centre against the adverse impacts of change of use is now established as justification for issuing an Article 4 direction.

Out-of-Centre Retailing

2.47 Another key format of retailing (and provision of leisure uses) are out of centre retail warehouse destinations. Whilst local authorities need to retain control over out of centre provision from a planning perspective, such provision does play an important part in providing space for operators who may not be able to viably trade from in-centre locations. Such uses include 'bulky' retail operators, including DIY stores, furniture stores and so on.

2.48 In their UK Retail Warehousing June 2022 Spotlight Report, Savills note that one of the positive trends seen in the retail warehouse market is the appetite for new units from retail and leisure operators across all product categories. In this regard, Savills note that 2021 saw the number of new openings in the retail warehouse market matched exactly with that seen in 2021, and the highest recorded in 11 years. In terms of the nature of the operators, it is the value orientated brands which continue to top the charts of the most acquisitive retail and leisure operators, accounting for 44% of all new openings in 2021. Savills note that Lidl, Aldi, Home Bargains, B&M, Iceland/The Food Warehouse, Farmfoods and The Range, are all examples of value orientated retailers that have been the most acquisitive over the last 3 years.

2.49 In addition to the above, most out-of-centre shopping locations retain their apparent significant competitive advantages over town centres and high streets in terms of their supply of larger format modern outlets, their lower occupancy costs, extensive free parking and easy and convenient access to the surrounding highways and key arterial routes. This is still an attractive proposition for those retailers that are still seeking space in the current market, but the implications of the attraction of out of centre facilities on defined centres, needs to be monitored carefully.

Implications for the Bristol Authority Area

2.50 The above trends have a number of potential implications for retail and leisure provision within Bristol. Whilst Bristol City Centre is clearly the principal retail and leisure centre within the Study Area, Cribbs Causeway (located outside of the authority area, but in proximity to the boundary) also accommodates a substantial number of high street names and is therefore a popular destination for Bristol's residents. Both destinations are susceptible to structural changes in the retail marketplace and the propensity of shoppers to buy increasing amounts of comparison goods online. Further detail in respect of the implications of the economy and trends on the City Centre is provided within the City Centre Study. We therefore focus on the implications of the current and future commercial climate on the smaller centres within the authority area below.

2.51 Whilst the growth of online retailing is likely to have had a detrimental impact on the turnover of a number of Bristol's centres, going forward there may be opportunities for retail facilities to benefit from multi-channel retailing in order to help drive footfall and sustain retailer representation. This is particularly important in light of the current commercial situation and the need to rejuvenate high streets. It will be important to adopt a holistic approach to place management in order to ensure that centres support an experiential offer and are able to attract visitors to linger throughout the day and into the evening.

2.52 When the Covid-19 pandemic forced the country into lockdown in Spring 2020, there were already concerted efforts to understand and address the problem. Unprecedented funding was being released by HM Government following a series of reports, most notably including Sir John Timpson's High Street Report 2018, which also recommended the establishment of the High Streets Task Force, providing support to 70 high streets in the UK, including East Street in Bristol.

2.53 Further funding has been made available to local authorities to deal with the recovery phase, and progressive local authorities are developing strategies for more wholesale transformation to make their town centres fit for their new purpose and resilient into the future. Evidence suggests that the new purpose for high streets, though defined by local conditions, is likely to move away from traditional retail-led landscapes towards a more diverse set of uses, from leisure and culture, to education, health, wellbeing and co-working. There also a greater demand for town centre living, which helps to sustain evening uses, and Local Plans across the country are changing to allow for densification, upper-floor residential development and conversion at the peripheries of centres where retail uses are contracting.

2.54 Finally, the relationship between the car and the urban landscape is changing with a greater understanding of the health impacts of air pollution (increasing congestion and a reduced need for car use in centres, coupled with local authority responsibilities to deliver the net zero commitments of COP26). There is also increasing – but still insufficient - evidence of the benefits of pedestrianisation schemes, Low Emissions Zones, congestion charging and Low Traffic Neighbourhoods, with Local Transport Authorities including Bristol City Council introducing such schemes with increasing commitment.

2.55 Bristol is relatively typical in many of these areas. Faced with rising air pollution and increasing congestion, the city has been experimenting with various methods to reduce car use and increase reliance on sustainable transport such as the Voi Scooter Scheme and the cycle network. Although it is affected by the loss of anchors such as Debenhams and Marks and Spencer, for the most part the City Centre has recovered well in the post-pandemic period and remains relatively buoyant economically both at night and during the day. However, many of the lower-order centres assessed through this Study have faced more difficult conditions, with the pandemic exacerbating negative impacts such as low footfall and increased unit vacancy.

2.56 This challenging period has led Bristol's residents to re-evaluate the purpose of their places, and the functions they must perform in the future, beyond the purely economic function. Smaller centres are becoming valued for their part in reducing social isolation and improving wellbeing, for contributing to the circular economy, local wealth building and even natural habitat. For many, the pandemic has reconnected people to their place, and they are keen to reinforce this new sense of ownership with more formal local governance structures.

2.57 Bristol is a diverse city of unique neighbourhoods, at the centres of which are its 47 high streets and local centres. While the city always scores highly in the liveability stakes, in part due to these cohesive urban communities, Bristol continues to suffer inequality of opportunity, of access to skills and decent quality housing, and of health outcomes, often directly correlated to its postcodes.

2.58 The latest pressures on our high streets will likely affect demand for space and its use, the design of buildings and public realm, and transport access. Indeed, the changes in working habits will likely impact on the way we live longer-term, resulting in a need for residents to shop and work locally, and enjoy the local services and leisure activities. In this regard, the sub-regional centres have struggled more during the relaxing of the lockdown measures given that a higher proportion of workers are still working from home and making the most of facilities within the smaller, local town centres.

2.59 This may result in a decrease in retail space overall, a trend which has been witnessed in Bristol's centres pre-Covid in any event. In this regard, we recommend that the Council ensures that policies are sufficiently flexible so as to allow for a wide range of town centre uses beyond retail, and that consideration is given to repurposing historic, often outdated retail stock to accommodate residential, leisure and community uses. It is on this basis that there is a need for increased flexibility in centres, which need to be adaptable in order to address changing needs (both across a given day and, more widely, into the future), whilst ensuring that retail, for the most part, remains the core offer within centres.

2.60 In respect of the convenience goods sector, as would be expected, there is generally significant provision across the authority area, although the level of main food provision within the city centre itself is limited. Notwithstanding this, the discount food store market remains highly competitive and retailers are now able to support multiple stores in relatively focused areas, particularly where this may dissuade the competition from securing representation. On this basis, we note that both Aldi and Lidl have a significant number of store requirements across Bristol. Given the strong operator interest with the discount food store sector, a key function of this Study will be to act as an appropriate evidence base by which to consider the merits of such proposed development.

3. Planning Policy Context

3.1 In order to shape the direction of this Study, it is helpful to understand relevant retail and town centre planning policy at a national and local level. As such, we first summarise national planning policy of relevance before considering relevant development plan policy as set out in the Bristol Local Plan. We also consider changes to the Use Classes Order and the application of permitted development rights to town centre uses.

Revised National Planning Policy Framework

3.2 The most recent iteration of the NPPF was published in July 2021. The NPPF reflects the fact that the traditional role of town centres has been somewhat undermined by structural changes in the retail sector, and that there may be a need to plan for a more diverse range of uses going forward. As such, the NPPF advocates a more flexible policy framework to support the future vitality and viability of town centres.

3.3 A summary of the relevant NPPF policies is provided below.

Plan-Making

3.4 Paragraph 20 of the NPPF indicates that development plans should set out an overall strategy for the pattern, scale and quality of development, including policies to deliver retail, leisure and other commercial development. Paragraph 31 states that the preparation and review of all policies should be underpinned by relevant and up-to-date evidence. This should be proportionate and take into account relevant market signals.

Building a Strong, Competitive Economy

3.5 Paragraph 81 of the NPPF indicates that planning policies and decisions should help create the conditions in which businesses can invest, expand and adapt. Significant weight should be placed on the need to support economic growth and productivity, taking into account both local business needs and wider opportunities for development.

Ensuring the Vitality of Town Centres

3.6 Paragraph 86 specifically relates to planning for town centres. It states that:

‘Planning policies should:

a. define a network and hierarchy of town centres and promote their long-term vitality and viability – by allowing them to grow and diversify in a way that can respond to rapid changes in the retail and leisure industries, allows a suitable mix of uses (including housing) and reflects their distinctive characters;
b. define the extent of town centres and primary shopping areas, and make clear the range of uses permitted in such locations, as part of a positive strategy for the future of each centre;
c. retain and enhance existing markets and, where appropriate, re-introduce or create new ones;
d. allocate a range of suitable sites in town centres to meet the scale and type of development likely to be needed, looking at least ten years ahead. Meeting anticipated needs for retail, leisure, office and other main town centre uses over this period should not be compromised by limited site availability, so town centre boundaries should be kept under review where necessary;
e. where suitable and viable town centre sites are not available for main town centre uses, allocate appropriate edge of centre sites that are well connected to the town centre. If sufficient edge of centre sites cannot be identified, policies should explain how identified needs can be met in other accessible locations that are well connected to the town centre; and

f. recognise that residential development often plays an important role in ensuring the vitality of centres and encourage residential development on appropriate sites.'

3.7 The requirement to plan to meet needs across a minimum ten year period represents a change from the previous NPPF which required town centre needs to be met in full across the entire plan period.

3.8 In addition, it is notable that the NPPF Annex 2 Glossary fails to make any reference to the designation of primary and secondary frontages. Page 32 of the Government Response to the Draft Revised National Planning Policy Framework Consultation indicates that, whilst the revised NPPF has removed the expectation in national planning policy that such frontages must be defined, this does not necessarily preclude authorities from doing so where their use can be justified. However, it is evident that the general intention is to provide for more flexibility through a less prescriptive approach to land use, and that primary and secondary frontages will only be appropriate when robustly justified.

3.9 Paragraph 90 of the NPPF states that it is appropriate to identify thresholds for the scale of edge of centre and out of centre retail and leisure development that should be the subject of an impact assessment. Any such threshold policy applies only to the impact test. All planning applications for main town centre uses that are not in an existing centre and not in accordance with an up-to-date development plan will generally be the subject of the sequential test.

Promoting Healthy and Safe Communities

3.10 Paragraph 93 seeks to support the social, recreational and cultural facilities and services the community needs. As such, planning policies and decisions should:

- plan positively for the provision and use of shared spaces, community facilities (such as local shops, meeting places, sports venues, open space, cultural buildings, public houses and places of worship), and other local services to enhance the sustainability of communities and residential environments;
- take into account and support the delivery of local strategies to improve health, social and cultural well-being for all sections of the community;
- guard against the unnecessary loss of valued facilities and services, particularly where this would reduce the community's ability to meet its day-to-day needs;
- ensure that established shops, facilities and services are able to develop and modernise, and are retained for the benefit of the community; and
- ensure an integrated approach to considering the location of housing, economic uses and community facilities and services.

Ensuring the Vitality of Town Centres Planning Practice Guidance

3.11 The Town Centres and Retail Planning Practice Guidance ('the Town Centres PPG') was published in July 2019 and thereafter updated in September 2020. It provides additional direction in respect of how retail and town centre planning policy should be applied in respect of plan-making and decision taking. The Town Centres PPG affirms the Government's aspiration to support town centres in order to generate employment, promote beneficial competition and create attractive, diverse places where people want to live, work and visit. The guidance covers all defined centres within the defined hierarchy.

3.12 Paragraph 004 of the Town Centres PPG indicates that a local planning authority's strategy for their town centres should include:

- The realistic role, function and hierarchy of town centres over the plan period. Given the uncertainty in forecasting long-term retail trends and consumer behaviour, this assessment may need to focus on a limited period (such as the next five years) but will also need to take the lifetime of the plan into account and be regularly reviewed.
- The vision for the future of each town centre, including the most appropriate mix of uses to enhance overall vitality and viability.
- The ability of the town centre to accommodate the scale of assessed need for main town centre uses, and associated need for expansion, consolidation, restructuring or to enable new development or the redevelopment of under-utilised space.
- How existing land can be used more effectively – for example, the scope to group particular uses such as retail, restaurant and leisure activities into hubs or for converting airspace above shops.
- Opportunities for improvements to the accessibility and wider quality of town centre locations, including improvements to transport links in and around town centres, and enhancement of the public realm.
- What complementary strategies are necessary or appropriate to enhance the town centre and help deliver the vision for its future, and how these can be planned and delivered. For example, this may include consideration of how parking charges and enforcement can be made proportionate.
- The role that different stakeholders can play in delivering the vision. If appropriate, it can help establish the level of cross-boundary/strategic working or information sharing required between both public and private sector groups.
- Appropriate policies to address environmental issues facing town centres, including opportunities to conserve and enhance the historic environment.

3.13 This particular Study seeks to provide a City-wide retail and leisure strategy, which will provide recommendations in respect of the formation of planning policy, an overall context to the determination of planning applications for such uses and will help inform the Council's consideration of specific strategies and regeneration initiatives. As such, many of the above detailed requirements could be addressed in greater detail by future centre-specific commissions.

3.14 Paragraph 006 of the Town Centres PPG identifies a series of key indicators of relevance in assessing the health of a centre over time. The indicators allow the role, performance and function of centres to be monitored and are considered in greater detail at Section 6 of this report (which specifically addresses the vitality and viability of Bristol's principal centres).

Use Classes Order

3.15 Significant changes to the Use Classes Order have been enacted through the Town and Country Planning (Use Classes) (Amendment) (England) Regulations 2020, which came into force on 1 September 2020.

3.16 The amendments include the revocation of Parts A and D, and the introduction of three new Use Classes, these being Classes E, F1 and F2. The Government's objective is that the changes will support the revival of the high street and allow for greater flexibility in changing uses within town centres without the need for planning permission.

3.17 In addition to the three new Use Classes, the changes also result in some changes in respect of uses classified as sui generis. In practical terms, the changes comprise:

- Use Class E – Commercial, business and service uses include: shops or retail; cafes or restaurants; financial services; professional services; any service appropriate to provide in a commercial, business or service

locality; indoor sports, recreation or fitness; medical or health services; crèche, day nursery or day centre; and offices.

- Use Class F1 – Learning and non-residential institutions include any non-residential use for the: provision of education; display of works of art; museum; public library or public reading room; public hall or exhibition hall; for or in connection with public worship or religious instruction; or as a law court.
- Use Class F2 – Local community uses include: a shop selling mostly essential goods, including food, no larger than 280 sq.m and where there is no other such facility within 1,000 metres radius of the shop's location. A hall or meeting place for the local community, an area or place for outdoor sport or recreation and an indoor or outdoor swimming pool or skating rink.
- Sui Generis – Such operations now include Public house, wine bar or drinking establishment; a drinking establishment with expanded food provision; as a hot food takeaway for the sale of hot food where consumption of that food is mostly undertaken off the premises; live music venue; cinema; concert hall; bingo hall; or dance hall.

3.18 The introduction of Class E is significant and places a wide range of uses including retail, food, financial services, gyms, healthcare, nurseries, offices and light industry into a single Use Class. Unless restrictive planning conditions preclude otherwise the ability to move within the Use Class E without planning permission, allows centres to evolve in a flexible manner.

3.19 However, as ever, the provisions of the Use Classes Order are not linked to any spatial considerations. As such, the expanded Use Class E applies equally to both town centres and out of centre locations, and there may be unintended consequences in providing for additional flexibility across Class E outside of town centres. Accordingly, it may be necessary for the Council to apply restrictive conditions to certain forms of development in order to restrict the authorised use to that which has been justified in the application submission. This will help ensure that unacceptable impacts do not arise from future Class E development.

Local Planning Policy Context

Adopted Development Plan

3.20 The statutory development plan for Bristol comprises the Core Strategy, which was adopted in June 2011, and the Site Allocations and Development Management Local Plan (SADMLP), which was adopted in July 2014. In addition to this is the Bristol Central Area Plan, adopted in March 2015, which provides policies specific to development in the City Centre of Bristol.

3.21 Core Strategy Policy BCS2 states that Bristol City Centre's role as a regional focus will be promoted and strengthened. Development will include mixed uses for offices, residential, retail, leisure, tourism, entertainment and arts and cultural facilities.

3.22 Core Strategy Policy BCS7 sets out the retail hierarchy of retail centres in Bristol, and the supporting text provides further clarification in respect of the hierarchy:

- Bristol City Centre which will be an area where retail shop uses will predominate in the designated primary shopping areas, supported by a wider range of appropriate uses in the other parts of the centre.
- The 11 town centres (including Two Mile Hill) which are typically locations for national chain stores as well as independents. These centres are also characterised by the presence of restaurants, cafés and bars, and a wide range of associated services. Larger community facilities and employment uses are also represented.

- The nine district centres will cater to a more localised catchment meeting convenience needs, but may include community facilities and supermarkets.
- The 27 local centres which provide mainly local shopping and services catering to day-to-day needs. They mainly serve a catchment within walking distance but may experience some passing trade.

3.23 Core Strategy Policy BCS7 establishes that retail development, leisure and entertainment uses and tourism uses, will be primarily located within or, where appropriate, adjoining these defined centres. In addition to these uses, town, district and local centres will be the focus for community facilities, higher density forms of residential development and smaller scale offices. Development should be of a scale appropriate to the position of the centre in the hierarchy. Where developments of a significantly larger scale are proposed, it should be clearly demonstrated that the catchment the development will serve is in keeping with the role of the centre. Uses which contribute to the maintenance of the vitality, viability and diversity of centres will be encouraged. Developments in all centres should include provision for a mix of units including opportunities for small shops and independent traders.

3.24 SADMLP Policy DM7 relates to town centre uses and states that retail and other main town centre uses should be located within defined centres, and states that:

'Where there are no suitable sites to meet the needs for such uses in centres, edge of centre locations may be appropriate provided that the proposal would support the role of the centre and would be of a scale and intensity proportionate to the centre's position in the identified hierarchy.

Out of centre development of main town centre uses will only be acceptable where:

- **No centre or edge of centre sites are available and the proposal would be in a location readily accessible on foot, by cycle and by public transport, or**
- **The proposal is of a small scale and aimed at providing for local needs.**

In assessing the availability of centre and edge of centre sites, alternative formats for the proposed uses should be considered.

Retail, leisure or office development outside of centres will not be permitted if:

- **It would be liable to have a significant adverse impact on the vitality, viability and diversity of existing centres; or**
- **It would impact on existing, committed and planned investment.**

An impact assessment will therefore be required for:

- **Retail developments of 500m² or more in all locations outside Primary Shopping Areas or Local Centres;**
- **Developments in Use Classes A2 to A5 of 1,500m² or more in all locations outside centres;**
- **Other leisure developments of 2,500m² or more in all out of centre locations; and**
- **Office developments of 10,000m² or more in all out of centre locations.'**

3.25 SADMLP Policy DM8 relates to primary shopping areas and secondary shopping frontages and states that within such areas, development will be expected to maintain or provide active ground floor uses.

3.26 SADMLP Policy DM9 focuses on local centres and states that within such centres, development will be expected to generate footfall, maintain an appropriate balance of uses and maintain or enhance the function of the centre and its ability to meet day-to-day shopping needs.

3.27 SADMLP Policy DM10 relates to food and drink uses and the evening economy. Development of food and drink uses will be acceptable provided that they would not harm the character of the area, residential amenity and/or public

safety, either individually or cumulatively. Proposals which would result in a harmful concentration of food and drink uses will not be permitted.

3.28 SADMLP Policy DM11 relates to markets, stating that proposals for new street or open markets will be encouraged where they would be beneficial to local shopping provision and would support the vitality, viability and diversity of existing centres. Proposals involving the loss of existing market sites will not be permitted unless it can be demonstrated that there would be no harm to the range, choice and diversity of market sites in the locality or city.

3.29 Section 5 of the Bristol Central Area Plan relates to Shopping, Services and the Evening Economy. It provides a number of policies relating to the strategy for retail development in the City Centre, the location of larger retail development and small-scale retail developments, consideration of primary and secondary shopping frontages, alongside policies relating to new market provision and leisure use frontages.

Emerging Development Plan

3.30 The Council consulted on a draft of the Bristol Local Plan Review between March and May 2019. The purpose of the plan is to set out how Bristol will develop over the next 20 years, and plan for the delivery of new homes and jobs whilst safeguarding the city's environmental assets.

3.31 The draft Plan retains a number of policies within the existing Local Plan, including Policy BCS7: Centres and Retailing, Policy DM7: Town Centre Uses, Policy DM8: Shopping Areas and Frontages, Policy DM9: Local Centres, Policy DM10: Food and Drink Uses and the Evening Economy and Policy DM11: Markets. However, although the existing local plan retail policies were proposed to be retained in 2019, a new suite of retail policies is now being developed to reflect the passage of time, including changes to planning law and wider changes to the retail and wider town centre landscape.

3.32 Draft Policy DS1: Bristol City Centre states that its role as a regional focus at the centre of a global city will be promoted and strengthened. Development will include mixed uses for offices, residential, retail, leisure, tourism, entertainment and arts and cultural facilities. Facilities and services including those of a small scale, which contribute to the diversity and vitality of the city centre, will be encouraged and retained.

Implications for the Bristol Authority Area

3.33 There are a number of recurring themes identified throughout the above review which will be important to consider in the context of future development for main town centre uses within the Bristol authority area, including:

- **Supporting flexibility in town centres** – town centre accommodation needs to be adaptable to a number of uses to address future needs. This presents both opportunities and challenges for Bristol's defined centres. The previous orthodoxy of protecting A1 retail uses within Primary Shopping Areas may unwittingly be restricting the ability of town centres to diversify and develop distinctive identities and associated offer to consumers. Whilst supporting flexibility is therefore key, there must still be an overarching concentration of retail uses within defined centres, given the draw and attraction of such uses and their assistance in helping to support the vitality and viability of centres overall.
- **Encouraging a mix of town centre uses** – town centres are increasingly diverse with the emergence of a greater proportion of leisure, food and drink uses. There is also an identified need to concentrate multi-functional public services in town centre locations to realise agglomeration benefits. However, town centres face rapidly increasing competition from retail parks and higher order centres as well as online shopping. The integration

of commercial and residential uses within town centres is important to their overall vibrancy, to encourage footfall within centres throughout the day and evening. This includes access to high quality public transport.

- **The hierarchy of centres** – the role of each defined centre needs to be clearly articulated to provide it with a distinct and recognisable identity appropriate to its role. It will be important to identify the unique attributes of each defined centre during the production of the new Local Plan.

4. Market Research – In-Street Surveys

Introduction

4.1 In-street surveys were undertaken in 13 of the principal centres within the Bristol authority area, in order to understand how each centre is used and identify those aspects of the centre that may benefit from improvement and change. In total, the following number of surveys were undertaken in each centre:

Table 4.1: Distribution of Surveys

Centre	Number of Surveys	Centre	Number of Surveys
Bedminster town centre	101	Clifton town centre	101
Fishponds town centre	100	Gloucester Road town centre	152
Henleaze town centre	100	Shirehampton town centre	100
St George (Church Road) town centre	103	Wells Road/Broadwalk (Knowle) town centre	101
Westbury-on-Trym town centre	100	Whiteladies Road town centre	153
Stapleton Road district centre	150	Symes (Hartcliffe) district centre	75
Whitchurch (Oatlands Avenue) district centre	50		

4.2 In all cases, the surveys were undertaken at different times and on different days to try to ensure interactions with a variety of users. Within the centres, the surveys were undertaken at various locations to ensure that the results picked up a range of responses and that they were reflective of a broad array of visitors.

4.3 The full tabulated in-street survey results are provided at Appendix 3. We set out an overview of the key findings of the survey below, focusing on customer satisfaction ratings, customer behaviour and suggestions for improvement.

Purpose of Visit

4.4 Respondents were first asked what the main purpose of their visit to the respective centre was. Table 4.2 below demonstrates that the main purpose for the visit within each of the 13 centres, was to visit the shops, with the highest proportion of respondents recorded giving this answer in Symes (Hartcliffe) (93.3%), followed by Whitchurch (76.0%) and then Shirehampton (61.2%).

4.5 Other key reasons for respondents' visits to centres included visiting the bank, which was the second most popular answer for Shirehampton, Wells Road and Westbury-on-Trym and working in the centre, which was the second most popular answer for Bedminster, Fishponds, Henleaze, St George (Church Road) and Whiteladies Road. Visiting a pub, café or restaurant was also a popular answer for centres such as Clifton, Gloucester Road, Shirehampton, Stapleton Road, Wells Road/Broadwalk (Knowle) and Westbury.

Table 4.2: Question 1 – Main Purpose of Visit to Centre

Centre	1st Answer	2nd Answer	3rd Answer
Bedminster	Visiting Shops (54.5%)	Work here (11.9%)	Medical services (10.9%)
Clifton	Visiting Shops (30.7%)	Visiting pub/restaurant (19.8%)	Work here (12.9%)
Fishponds	Visiting Shops (55.0%)	Work Here (10.0%)	Visiting bank (9.0%)
Gloucester Road	Visiting Shops (57.9%)	Visiting pub/restaurant (7.9%)	Work here / Walking through (joint 7.2%)
Henleaze	Visiting Shops (58.0%)	Work here (16.0%)	Visiting bank (14.0%)
Shirehampton	Visiting Shops (61.2%)	Visiting bank (14.6%)	Visiting pub/restaurant (7.8%)
St George (Church Road)	Visiting Shops (41.8%)	Work here (23.3%)	Attending an event (7.8%)
Stapleton Road	Visiting Shops (51.3%)	Visiting pub/restaurant (8.7%)	Work here / Visiting bank (joint 8.0%)
Symes (Hartcliffe)	Visiting Shops (93.3%)	-	-
Wells Road/Broadwalk (Knowle)	Visiting Shops (51.5%)	Visiting bank (14.9%)	Visiting pub/restaurant (9.9%)
Westbury-on-Trym	Visiting Shops (54.0%)	Visiting bank (24.0%)	Visiting pub/restaurant (13.0%)
Whiteladies Road	Visiting Shops (41.8%)	Work here (15.0%)	Visiting bank (9.2%)
Whitchurch (Oatlands Avenue)	Visiting Shops (76.0%)	Medical services (12.0%)	Visiting bank / Visiting pub/café (joint 4.0%)

4.6 In addition to Question 1, respondents in each of the 13 centres were then asked if they were doing another activity in the centre at the time of the visit, and what this activity was. Over half of the responses in each of the centres (other than Clifton and Westbury-on-Trym), stated that they would not be doing anything else in the centre on the day of their visit, with the highest proportion in Symes (Hartcliffe) (90.7%). This indicates that residents are typically visiting a centre for just one purpose, and that there is a limited proportion of linked trips or wider attraction of the centres as a whole.

4.7 However, looking at Clifton in particular, a total of 42.6% of respondents stated that they would also be visiting a pub/café/restaurant as part of their trip, followed by 28.7% stating that they would be 'browsing' and a further 20.8% visiting shops. In terms of Westbury-on-Trym, 31.0% stated they would also be shopping, followed by 20.0% of respondents stating that they would also be visiting a pub/café/restaurant as part of their trip, followed by 17.0% who stated they would be 'browsing'. In both cases, this indicates that Clifton and Westbury-on-Trym have a more diverse and attractive offer to residents, and an offer which perhaps encourages residents to increase their dwell time.

4.8 Overall, of those who did say they were undertaking another activity in the centre, the principal other reason was to visit the shops (16.3% of respondents), followed by visiting a pub, café or restaurant (12.9%).

Length of Stay

4.9 Respondents were then asked how long they were going to stay in each of the centres on the day of their visit. Table 4.3 below provides the proportion of responses against each duration.

4.10 It is clear that for each centre, the most common responses were that respondents were staying either 'less than an hour' or 'between one and two hours'. Looking at Bedminster in the first instance, we can see that 32.7% of

respondents stated that they were expecting to stay for less than an hour and 42.6% stated they were expecting to stay between one and two hours.

4.11 The proportion of respondents stating that they were expecting to stay less than an hour is the highest for Whitchurch (Oatlands Avenue) (94.0%), followed by Symes (Hartcliffe) (89.3%), and Shirehampton (68.9%). These high proportions of respondents stating they typically stay less than an hour in the centres again indicates that respondents will principally have a single or a couple of reasons to visit the centres and that they will not visit a range of uses as part of their visits. However, the responses also perhaps indicate the convenience of access to the centres, in that respondents will travel in just for one sole purpose.

4.12 Those centres with the higher proportion of respondents stating they were expecting to stay over six hours (Henleaze and St George (Church Road) for example), directly relate back to those centres where respondents also confirmed that their main purpose to visit those centres was to work, rather than to visit a shop.

Table 4.3: Question 3 – Length of Stay in Each Centre

Centre	Less than an Hour	1-2 Hours	2-4 Hours	4-6 Hours	Over 6 Hours
Bedminster	32.7%	42.6%	9.9%	3.0%	10.9%
Clifton	29.7%	33.7%	22.8%	9.9%	4.0%
Fishponds	54.0%	29.0%	8.0%	2.0%	7.0%
Gloucester Road	49.3%	38.2%	6.6%	1.3%	4.0%
Henleaze	64.0%	19.0%	3.0%	0.0%	14.0%
Shirehampton	68.9%	20.4%	4.9%	1.0%	3.9%
St George (Church Road)	40.8%	25.2%	6.8%	2.9%	22.3%
Stapleton Road	57.3%	23.3%	6.7%	4.0%	4.7%
Symes (Hartcliffe)	89.3%	8.0%	0.0%	0.0%	2.7%
Wells Road/Broadwalk (Knowle)	52.5%	31.7%	6.9%	4.0%	3.0%
Westbury-on-Trym	66.0%	21.0%	8.0%	2.0%	3.0%
Whiteladies Road	47.1%	31.4%	7.2%	4.6%	9.8%
Whitchurch (Oatlands Avenue)	94.0%	4.0%	0.0%	0.0%	2.0%

Frequency of Visits

4.13 Respondents were also asked how often they typically visited the centres.

4.14 As Table 4.4 below indicates, the highest proportion of responses for each centre was that respondents visit the centre more than once a week. For all centres except Clifton, over 70.0% of respondents stated that they visit the respective centres either once a week or more than once a week. For Clifton, this proportion is just below 70.0% at 69.3%. These high proportions of repeat visits within any single week indicates that residents will look to their centres to meet their day-to-day retail, leisure and service needs and that there is a clear importance of the overarching offer within the centres which draws residents in more than once a week on average.

4.15 The centres with the highest proportion of respondents visiting once every two to three weeks are St George (Church Road), Wells Road/Broadwalk (Knowle) and Westbury-on-Trym.

Table 4.4: Question 4 –Frequency of Visits in Each Centre

Centre	More than Once a Week	Once a Week	Once Every 2-3 Weeks	Monthly	Less Often	First Visit Today
Bedminster	63.7%	17.8%	7.9%	1.0%	9.9%	0.0%
Clifton	56.4%	12.9%	7.9%	8.9%	4.0%	9.9%
Fishponds	75.0%	10.0%	4.0%	5.0%	5.0%	1.0%
Gloucester Road	75.0%	11.2%	5.3%	2.0%	5.9%	0.7%
Henleaze	78.0%	12.0%	4.0%	4.0%	2.0%	0.0%
Shirehampton	74.8%	13.6%	8.7%	0.0%	1.9%	1.0%
St George (Church Road)	73.8%	3.9%	14.6%	1.0%	4.9%	1.9%
Stapleton Road	74.7%	9,3%	7.3%	2.7%	4.0%	2.0%
Symes (Hartcliffe)	76.0%	12.0%	2.7%	5.3%	1.3%	2.7%
Wells Road/Broadwalk (Knowle)	53.5%	18.8%	17.8%	5.9%	4.0%	0.0%
Westbury-on-Trym	59.0%	15.0%	14.0%	5.0%	7.0%	0.0%
Whiteladies Road	71.9%	9.8%	3,9%	5.9%	7.2%	1.3%
Whitchurch (Oatlands Avenue)	78.0%	8.0%	4.0%	6.0%	2.0%	2.0%

Method of Transport

4.16 Question 5 asked respondents how they travelled to the respective centre on the day of the survey. Overall, the principal response for all centres except Symes (Hartcliffe) and Westbury-on-Trym was that the respondents had walked, with the highest proportion recorded in Gloucester Road (71.7%) and followed by Clifton (63.4%). For Symes (Hartcliffe) and Westbury-on-Trym, the most popular response was that the respondents had travelled by car or van as a driver.

4.17 Although walking was the most popular answer for the majority of centres, a high proportion of respondents also stated that they travelled to the centres by car or van (as a driver), with the highest proportions recorded in Symes (Hartcliffe) and Westbury-on-Trym, followed by Whitchurch (Oatlands Avenue), Henleaze and Clifton.

4.18 Within Stapleton Road and Whiteladies Road, the third most popular answer was that the respondents had cycled to the centres, with 13.1% of responses in both centres.

4.19 Overall, the high proportions of respondents stating that they typically walk to their proximate centres indicates that the centres do draw residents in from a relatively localised catchment and that visitors to the centres will travel on foot to meet their needs. The exceptions to this are Westbury-on-Trym and Symes (Hartcliffe), where travelling by car is the principal response, indicating that perhaps respondents travel from further afield or access to the centre is not as convenient on foot.

Table 4.5: Question 5 – Method of Travel to Centre

Centre	1st Answer	2nd Answer	3rd Answer
Bedminster	Walk (47.5%)	Car/Van (20.8%)	Bus (17.8%)
Clifton	Walk (63.4%)	Car/van (25.7%)	Bus (7.9%)
Fishponds	Walk (59.0%)	Car/van (19.0%	Bus (16.0%)
Gloucester Road	Walk (71.7%)	Car/van (14.5%)	Bus (4.6%)
Henleaze	Walk (52.0%)	Car/van (35.0%)	Bus (7.0%)
Shirehampton	Walk (62.1%)	Car/van (23.3%)	Bus (4.9%)
St George (Church Road)	Walk (53.4%)	Bus (32.0%)	Car/van (as passenger) (6.8%)
Stapleton Road	Walk (52.94%)	Car/van (14.4%)	Cycle (13.1%)
Symes (Hartcliffe)	Car/van (48.0%)	Walk (41.3%)	Bus (6.7%)
Wells Road/Broadwalk (Knowle)	Walk (50.5%)	Car/van (19.8%)	Bus (10.9%)
Westbury-on-Trym	Car/van (47.0%)	Walk (35.0%)	Bus (13.0%)
Whiteladies Road	Walk (52.9%)	Car/van (14.4%)	Cycle (13.1%)
Whitchurch (Oatlands Avenue)	Walk (48.0%)	Car/van (42.0%)	Bus (6.0%)

4.20 Question 6 then asked those respondents who had travelled to the centre by car or van, where they chose to park. For eight of the 13 centres, the principal response was that they had parked on the street, with the highest proportion of respondents giving this answer in Henleaze (81.1%), followed by Stapleton Road (79.3%). The high proportion of on-street parking indicates that convenient and accessible parking is available within these centres. For Westbury-on-Trym, the principal response was to park in the public car park (78.4%), for Whitchurch (Oatlands Avenue)it was that they parked in a private car park (90.5%) and for St. George (Church Road) the principal response was that they were dropped off (54.6%).

Table 4.6: Question 6 – Where did you park?

Centre	On Street	Car Parks	Dropped off	Other
Bedminster	7.4%	81.5%	11.1%	0.0%
Clifton	46.4%	50.0%	3.6%	0.0%
Fishponds	27.3%	63.6%	9.1%	0.0%
Gloucester Road	69.2%	7.8%	14.4%	7.7%
Henleaze	81.1%	10.8%	8.1%	0.0%
Shirehampton	56.7%	30.0%	13.3%	0.0%
St George (Church Road)	18.2%	27.3%	54.6%	0.0%
Stapleton Road	79.3%	13.8%	6.9%	0.0%
Symes (Hartcliffe)	5.4%	33.9%	2.7%	0.0%
Wells Road/Broadwalk (Knowle)	46.7%	40.0%	13.3%	0.0%
Westbury-on-Trym	11.8%	84.3%	3.9%	0.0%
Whiteladies Road	35.5%	45.2%	12.9%	6.4%
Whitchurch (Oatlands Avenue)	0.0%	100.0%	0.0%	0.0%

Likes and Dislikes

4.21 The survey then progressed on to ask respondents what they like and dislike about the respective centres. Question 7 starts by asking respondents what they like about the centres.

Table 4.7: Question 7 – What Respondents Like about the Centres

Centre	1st Answer	2nd Answer	3rd Answer
Bedminster	Range of shops or markets (40.6%)	Atmosphere and ambiance (20.8%)	Independent shops (16.8%)
Clifton	Appearance or character of the centre (63.4%)	Quality of shops or markets (57.4%)	Range of shops and range of places to eat (44.6% each)
Fishponds	Range of shops or markets (51.0%)	Convenient to home (28.0%)	Range or quality of places to eat (27.0%)
Gloucester Road	Range of shops or markets (59.9%)	Independent shops (32.9%)	Convenient to home (25.7%)
Henleaze	Range of shops or markets (58.0%)	Convenient to home (14.0%)	Quality of shops and Appearance or character of centre (12.0%)
Shirehampton	Atmosphere and ambiance (40.8%)	Convenient to home (20.4%)	Range of shops or markets (19.4%)
St George (Church Road)	Convenient to home (52.4%)	Range or quality of places to eat (28.2%)	Range of shops and convenient to work (27.2%)
Stapleton Road	Convenient to home (22.0%)	Atmosphere and ambiance (17.3%)	Range of shops or markets (15.3%)
Symes (Hartcliffe)	Convenient to home and nothing (32.0% each)	-	Quality of shops and habit (14.7% each)
Wells Road/Broadwalk (Knowle)	Convenient to home (39.6%)	Range of shops or markets (25.7%)	Atmosphere/ambiance (15.8%)
Westbury-on-Trym	Range of shops or markets (36.0%)	Quality of shops or markets (28.0%)	Appearance or character of centre (23.0%)
Whiteladies Road	Range of shops or markets (47.1%)	Range of quality places to eat (30.1%)	Appearance or character of centre (21.6%)
Whitchurch (Oatlands Avenue)	Convenient to home (68.0%)	Habit/familiar (24.0%)	Range of shops or markets (12.0%)

4.22 The quality or range of shops or markets was a principal answer for all of the centres, with the two answers featuring in the top three responses for each of the 13 centres. Other key responses include the convenience to home, which was a top three response for all centres except Clifton, Westbury-on-Trym and Whiteladies Road.

4.23 The offer of independent or local shops was a top answer for Bedminster and Gloucester Road centres, indicating the strength of this sector in these two centres. The positive appearance and character of the centres was also a popular answer particularly for Clifton, St George (Church Road), Westbury-on-Trym and Whiteladies Road and the positive atmosphere and ambiance was also noted as a strength in Bedminster and Shirehampton in particular.

4.24 Question 8 then asks respondents what they dislike about the centres.

Table 4.8: Question 8 – What Respondents Disliked about the Centres

Centre	1st Answer	2nd Answer	3rd Answer
Bedminster	Poor range of shops and appearance of the centre (39.6% each)	-	Cleanliness of the centre (22.8%)
Clifton	Nothing (58.4%)	Difficult/expensive parking (16.8%)	Princess Victoria Street closure/Pedestrianised areas (10.9%)
Fishponds	Nothing (36.0%)	Poor range of shops (20.0%)	Congestion (19.0%)
Gloucester Road	Congestion (35.5%)	Nothing (22.4%)	Difficult/expensive parking (15.8%)
Henleaze	Nothing (36.0%)	Appearance or character of the centre (17.0%)	Difficult/expensive parking (15.0%)
Shirehampton	Poor range of shops (36.9%)	Cleanliness of the centre (25.2%)	Nothing (24.3%)
St George (Church Road)	Congestion (42.7%)	Cleanliness of the centre (35.0%)	Difficult parking and poor range of leisure facilities (13.6% each)
Stapleton Road	Cleanliness of the centre (32.7%)	Nothing (17.3%)	Appearance or character of the centre (12.7%)
Symes (Hartcliffe)	Antisocial behaviour (40.0%)	Nothing (33.3%)	People drinking on the street (13.3%)
Wells Road/Broadwalk (Knowle)	Poor range of shops (38.6%)	Nothing (29.7%)	Appearance or character of the centre (25.7%)
Westbury-on-Trym	Nothing (46.0%)	Poor range of shops (18.0%)	Difficult/expensive parking (12.0%)
Whiteladies Road	Congestion (32.0%)	Nothing (31.4%)	Difficult/expensive parking (11.1%)
Whitchurch (Oatlands Avenue)	Nothing (42.0%)	Appearance or character of the centre (22.0%)	Poor range of shops and Poor quality of shops (14.0% each)

4.25 The responses within the centres varied when answering in respect of the respondents' dislikes, however 'nothing' was a popular answer in the majority of centres (excluding Bedminster and St George (Church Road)), with the answer featuring within the top three responses in the 11 other centres. This indicates that a high proportion of respondents were satisfied with the overall offer and qualitative features of the centre on the whole.

4.26 The cleanliness and appearance of centres was raised as a dislike by respondents in Bedminster, Henleaze, Shirehampton, Stapleton Road, Wells Road/Broadwalk (Knowle) and Whitchurch (Oatlands Avenue). Anti-social behaviour and drinking in the street were raised as dislikes in Symes (Hartcliffe) in particular, and congestion and cost of parking were also raised in Clifton, Fishponds, Gloucester Road, Henleaze, St George (Church Road), Westbury-on-Trym and Whiteladies Road town centres.

4.27 Within Clifton centre, respondents also specifically raised the closure of Princess Victoria Street and the introduction of pedestrianised areas as a dislike.

Improvements to Centres

4.28 Respondents were then asked how they thought their respective centres could be improved. The variety of responses covered a range of qualitative measures within the centres. Table 4.9 provides a summary of the top three responses in each of the centres.

Table 4.9 Question 9 – How do you think the Centres Could be Improved

Centre	1st Answer	2nd Answer	3rd Answer
Bedminster	Different or better shops (61.4%)	Improve quality or cleanliness of public spaces (48.5%)	More or better parking, transport or cycle facilities (16.8%)
Clifton	Nothing in particular (42.6%)	More or better parking, transport or cycle facilities (34.7%)	Improve roads/pavements (5.9%)
Fishponds	Different or better shops or markets (38.0%)	Nothing in particular (26.0%)	Improve quality or cleanliness of public open spaces (15.0%)
Gloucester Road	More or better parking, transport or cycle facilities (32.2%)	Improve quality or cleanliness of public spaces (21.7%)	Traffic control (11.8%)
Henleaze	Different or better shops or markets (27.0%)	Nothing in particular (24.0%)	More or better parking, transport or cycle facilities (15.0%)
Shirehampton	Different or better shops or markets (52.4%)	Improve quality or cleanliness of public spaces (24.3%)	Nothing in particular (10.7%)
St George (Church Road)	Improve quality or cleanliness of public spaces (41.8%)	Different or better shops or markets (30.1%)	More or better parking, transport or cycle facilities (27.2%)
Stapleton Road	Improve quality or cleanliness of public open spaces (48.7%)	Different or better shops or markets (26.0%)	More or better parking, transport or cycle facilities (12.7%)
Symes (Hartcliffe)	Address antisocial behaviour (33.3%)	Nothing in particular (24.0%)	Different or better shops or markets (13.3%)
Wells Road/Broadwalk (Knowle)	Different or better shops or markets (68.3%)	General upkeep (9.9%)	More or better parking, transport or cycle facilities (8.9%)
Westbury-on-Trym	Different or better shops or markets (34.0%)	Nothing in particular (32.0%)	More or better parking, transport or cycle facilities (17.0%)
Whiteladies Road	More or better parking, transport or cycle facilities (30.7%)	Different or better shops or markets (20.3%)	Improve quality or cleanliness of public spaces (18.3%)
Whitchurch (Oatlands Avenue)	Different or better shops or markets (40.0%)	Nothing in particular (26.0%)	Improve quality or cleanliness of public spaces (20.0%)

4.29 Overall, respondents focus on actions to improve the range of shops and markets, cleanliness, environmental aesthetics and accessibility, including improvements to public transport and cycle parking facilities within the 13 centres as key priorities. For Symes (Hartcliffe), again the anti-social behaviour is raised as an element which needs improving, which links back to the respondents' answers in respect of what they dislike about the centre. This is a reoccurring theme running through the responses to the surveys, which we explore in more detail below.

4.30 Wider matters such as improving the cleanliness of public open spaces features within the top three answers for Bedminster, Fishponds, Gloucester Road, Shirehampton, St George (Church Road), Stapleton Road, Whiteladies Road and Whitchurch (Oatlands Avenue) centres.

Further Improvements

4.31 Questions 10 to 16 then sought to provide respondents an opportunity to elaborate on their answers from Question 9 (the improvements for each centre), by asking those who provided a certain improvement such as 'better shops' or 'different or better places to eat and drink', what kind of changes they would like to see.

4.32 We focus the analysis below on the key responses identified above, relating to the improvements to shops or markets, improvements to transport and improvements to cleanliness of public open spaces. We then provide some wider analysis in respect of the other qualitative responses.

4.33 Table 4.10 provides the top three answers for the types of changes respondents would like to see with regard to shops or markets.

Table 4.10: Question 10 – What Kind of Changes would you like to see to shops or markets?

Centre	1st Answer	2nd Answer	3rd Answer
Bedminster	More or new independent shops (38.7%)	More shops selling clothing/footwear (32.3%)	Better quality shops (22.6%)
Clifton	More or new independent shops (50.0%	Don't know (50.0%)	-
Fishponds	More or new independent shops (52.6%)	More shops selling clothing/footwear (44.7%)	More or new national retailers (18.4%)
Gloucester Road	Don't know (45.5%)	More or new independent shops and More shops selling clothing and More affordable shops (18.2%)	-
Henleaze	More or new independent shops (40.7%)	More shops selling clothing/footwear (25.9%)	Don't know (14.8%)
Shirehampton	More shops selling food/drink (48.2%)	More or new independent shops and more shops selling clothing/footwear (27.8%)	-
St George (Church Road)	Better quality of shops (51.6%)	More or new independent shops (38.7%)	More shops selling clothing / footwear (29.0%)
Stapleton Road	More shops selling clothing/footwear and better quality shops and more shops selling small household goods (35.9% each)	-	-
Symes (Hartcliffe)	More or new independent shops (50.0%)	Better quality shops (20.0%)	
Wells Road/Broadwalk (Knowle)	More or new independent shops (37.7%)	More shops selling food/drink (33.3%)	Better quality shops (27.5%)
Westbury-on-Trym	More or new independent shops (55.9%)	Better quality shops (26.5%)	More chemists or shops selling beauty products (20.6%)

Centre	1st Answer	2nd Answer	3rd Answer
Whiteladies Road	More or new independent shops (32.3%)	More shops selling clothing/footwear (29.0%)	More shops selling food/drink (16.1%)
Whitchurch (Oatlands Avenue)	More or new independent shops (60.0%)	More shops selling clothing/footwear (25.0%)	Better quality shops (20.0%)

4.34 For those respondents who answered that they would like to see improvements to shops or markets within their respective centres, a key improvement respondents would like to see for 12 out of the 13 centres, is for more or new independent shops. The only centre where this answer did not feature in the top three responses is Stapleton Road. Other key responses include more shops selling clothing and footwear goods, better quality shops, with a number of respondents also stating that they did not know what improvements they would like to see to shops and markets.

4.35 Table 4.11 provides a breakdown of the top three responses with regard to changes respondents would like to see in terms of transport and cycle facilities within each of the 13 centres.

Table 4.11: Question 15 – What Kind of Changes would you like to Transport or Cycle Facilities

Centre	1st Answer	2nd Answer	3rd Answer
Bedminster	Better cycle facilities and more frequent bus services (17.7% each)	-	More short stay car parking, cheaper car parking, traffic control and cheaper public transport fares (11.8% each)
Clifton	More long stay car parks (85.7%)	Cheaper car parking (25.7%)	More short stay car parking (17.1%)
Fishponds	More frequent bus services (25.0%)	More long stay car parking, better cycle links, cheaper car parking, traffic control, more cycle parking and cheaper public transport fares (12.5% each)	-
Gloucester Road	More short stay car parking and more long stay car parking (22.5% each)	-	Better located parking (20.4%)
Henleaze	Better located parking and cheaper car parking (26.7% each)	-	More short stay car parking (13.3%)
Shirehampton	More long stay car parking (30.0%)	More short stay and traffic control (20.0% each)	-
St George (Church Road)	Cheaper car parking (57.1%)	More short stay car parking (25.0%)	Better located parking (21.4%)
Stapleton Road	Better located parking (21.1%)	Cheaper car parking and traffic control (15.8% each)	-
Symes (Hartcliffe)	More frequent bus services (66.7%)	Don't know (33.3%)	-
Wells Road/Broadwalk (Knowle)	More long stay car parking (33.3%)	More short stay parking and better located parking and residential parking (22.2% each)	-

Centre	1st Answer	2nd Answer	3rd Answer
Westbury-on-Trym	More long stay parking (35.3%)	More short stay parking, better located parking, more frequent bus services and more disabled spaces (11.8% each)	-
Whiteladies Road	Better cycle links (46.8%)	More short stay car parking (19.2%)	More frequent bus services (17.0%)
Whitchurch (Oatlands Avenue)	More frequent bus services (66.7%)	Better located bus services (33.3%)	

4.36 In terms of improvements to transport and accessibility within centres, the responses are heavily focused on improvements to car parking, whether this be shorter and long stay car parking or cheaper car parking. Other responses also focus on the requirement for more frequent bus services (Bedminster, Fishponds, Symes (Hartcliffe), Westbury-on-Trym, Whiteladies Road and Whitchurch (Oatlands Avenue)) and better cycle links (Fishponds and Whiteladies Road). More disabled spaces was also raised as an improvement within Westbury-on-Trym, and traffic control in Stapleton Road.

4.37 Table 4.12 provides a breakdown of the top three responses with regard to changes respondents would like to see in terms of the cleanliness of public spaces within each of the 13 centres.

Table 4.12: Question 16 – What Kind of Changes would you like to the Cleanliness of Public Spaces

Centre	1st Answer	2nd Answer	3rd Answer
Bedminster	Cleaner streets or parks (77.6%)	Floral displays/hanging baskets/greenery (22.5%)	More green spaces (12.3%)
Clifton	-	-	-
Fishponds	More bins/recycling (40.0%)	Cleaner streets or parks (33.3%)	More green spaces (13.3%)
Gloucester Road	Cleaner streets or parks (45.5%)	Less traffic/congestion (39.4%)	Better routes/ crossing for pedestrians (21.2%)
Henleaze	-	-	-
Shirehampton	Cleaner streets or parks (76.0%)	More bins / recycling (24.0%)	Floral displays / less traffic (8.0% each)
St George (Church Road)	Cleaner streets or parks (79.1%)	More bins/recycling (58.1%)	Floral displays and less traffic (48.8% each)
Stapleton Road	Cleaner streets or parks (82.2%)	More bins/recycling (35.6%)	More green spaces (8.2%)
Symes (Hartcliffe)	Cleaner streets or parks (33.3%)	Larger police presence (22.2%)	More or better play facilities (11.1%)
Wells Road/Broadwalk (Knowle)	More bins/recycling and floral displays (33.3% each)	-	-
Westbury-on-Trym	-	-	-
Whiteladies Road	Cleaner streets or parks (39.3%)	Floral displays and more green spaces (35.7% each)	Less traffic/congestion (32.1%)
Whitchurch (Oatlands Avenue)	Floral displays (50.0%)	Cleaner streets or parks (40.0%)	More bins/recycling (10.0%)

4.38 When asked what respondents would like to see improved in their respective centres in terms of the cleanliness of green spaces, 'cleaner streets or parks' features heavily within the top three responses for centres, along with more bins and recycling and floral displays. Overall, qualitative improvements to the overarching environmental quality and amenities within the centres would, in the respondents' views, improve the centres.

4.39 In terms of improvements to places to eat and drink, the principal response across all of the centres was for a better range of restaurants or cafes (40.0%), followed by better quality restaurants or cafes (24.0%). Looking at some of the key centres, 37.5% of respondents in Bedminster stated that they would like to see more independent restaurants or cafes, and within Henleaze and Whiteladies Road centres, the principal response was that respondents would like to see a better range of restaurants and cafes.

4.40 Looking at the improvements to leisure facilities, the principal response across all centres was for more or better entertainment for children and families (54.1% of all responses). A further 21.6% stated that they would like to see more or better gym and fitness facilities, and 20.3% stated they would like to see more or better sports facilities.

4.41 Table 4.13 then provides a breakdown of the top three responses in respect of what one thing does the centre they were visiting do better than other centres they visit.

Table 4.13: Question 17 – What One thing does the Centre do better than other places you visit?

Centre	1st Answer	2nd Answer	3rd Answer
Bedminster	Nothing in particular (25.7%)	Community/people/atmosphere (16.8%)	Shopping (12.9%)
Clifton	Architecture/environment (68.3%)	Food/drink (7.9%)	Has everything required (5.0%)
Fishponds	Nothing in particular (34.0%)	Shopping (24.0%)	Food/drink (15.0%)
Gloucester Road	Shopping (29.6%)	Independent businesses (19.7%)	Food/drink (17.8%)
Henleaze	Shopping (44.0%)	Architecture/environment and nothing in particular (19.0% each)	-
Shirehampton	Nothing in particular (35.9%)	Community/people/atmosphere (28.2%)	Architecture and food/drink (4.9% each)
St George (Church Road)	Community facilities (25.2%)	Nothing in particular (23.3%)	Architecture/environment (19.4%)
Stapleton Road	Nothing in particular (22.7%)	Shopping (17.3%)	Community/people (12.7%)
Symes (Hartcliffe)	Nothing in particular (76.0%)	Shopping (12.0%)	Community facilities (9.3%)
Wells Road/Broadwalk (Knowle)	Nothing in particular (26.7%)	Community/people (16.8%)	General accessibility (11.9%)
Westbury-on-Trym	Community/people (31.0%)	Community facilities (18.0%)	Nothing in particular (16.0%)
Whiteladies Road	Shopping (17.0%)	Nothing in particular (16.3%)	Food/drink (15.7%)
Whitchurch (Oatlands Avenue)	Nothing in particular (58.0%)	Community facilities (32.0%)	Shopping and entertainment facilities (4.0% each)

4.42 For seven out of the thirteen centres, the answer 'nothing in particular' was the top response. However, other key responses included shopping and food and drink, community facilities and the wider community and the wider architecture. Interestingly, the community, people and atmosphere and community facilities feature highly within

Bedminster, Shirehampton, St George (Church Road), Stapleton Road, Symes (Hartcliffe), Wells Road/Broadwalk (Knowle).

5. BAS Consultancy Review

Introduction

5.1 The healthcheck assessments undertaken by Nexus Planning (covered in the following section) are supplemented by the Centre Viability Report produced by BAS Consultancy. This is provided at Appendix 4. The work undertaken by BAS Consultancy provides further guidance, particularly in respect of additional recommendations on high street viability.

5.2 Although the wider Study has assessed the vitality and viability of all defined centres within the authority area (and the additional neighbourhood parades identified by the Council) the Council requested that the Viability Study undertaken by BAS Consultancy, focuses on 13 town and district centres throughout the authority area. These centres are also those covered as part of the in-centre survey analysis covered in Section4 above, and are as follows:

- Bedminster
- St George (Church Road)
- Clifton
- Fishponds
- Gloucester Road
- Henleaze
- Shirehampton
- Stapleton Road
- Symes (Hartcliffe)
- Wells Road/Broadwalk (Knowle)
- Westbury-on-Trym
- Whiteladies Road
- Whitchurch (Oatlands Avenue)

25 Factors of Vitality and Viability

5.3 BAS Consultancy's work is underpinned by an assessment of these centres against the Institute for Place Management's ('IPM') 25 factors of vitality and viability. The 25 factors of vitality and viability, which include retail offer, vision and strategy, place management, appearance and accessibility among others, are assessed by IPM as being the variables that have the greatest impact on place transformation, and which are under the greatest control of the people in the locality. All 25 factors are listed in the Centres Viability Report at Appendix 4 and provided in Table 5.1 below.

Table 5.1: Top 25 Priorities for Intervention

IMP 25 Factors for Intervention	
Activity	Networks & Partnerships
Retail Offer	Attractiveness (i.e investment potential)
Vision & Strategy	Markets
Customer Experience	Recreational Space
Appearance	Barriers to New Businesses
Place Management	Safety / Crime
Necessities (e.g parking)	Liveability
Anchors	Place Adaptability
Non-Retail Offer	Accessibility
Merchandise	Development Plans
Walking	Functionality
Place Marketing	Innovation
Diversity of Offer	

5.4 Each centre was assessed against these factors in a site visit by BAS, adjusting for times of day, weather conditions and other factors to make the assessment. The visits also included a limited number of informal interviews with business owners to gather qualitative evidence on their experience of running a business in the centre, the economic trajectory of the town centre, and information about local governance networks, town centre management and so on.

Table 5.2: Viability Scores for each centre as defined by BAS Consultancy

Town/District Centre	Total Score
Bedminster	92
St George (Church Road)	76
Clifton	91
Fishponds	73
Gloucester Road	80
Henleaze	78
Whitchurch (Oatlands Avenue)	46
Shirehampton	67
St George (Church Road)	76
Stapleton Road	57
Symes (Hartcliffe)	52
Wells Road/Broadwalk (Knowle)	78
Westbury-on-Trym	71

5.5 As BAS sets out within the wider report at Appendix 4, whilst the above summary of data is of some interest, there are some limitations to the methodology, which means comparing scores for each can be problematic, given that larger centres tend to score more highly on the viability assessment due to the presence of more of the factors that make for a more viable centre.

5.6 However, all highly scoring centres need attention in certain areas, and the individual rankings for each of the 25 viability factors in a centre must be understood more clearly to invite focus and investment in the right places. As BAS set out, put another way, there may be more to do in Whitchurch than in Bedminster to create a vital and viable centre, but each place requires its own action plan and vision, and a means of delivery.

5.7 The scoreboard does illustrate a few general points, however. Firstly, Bristol suffers from a North/South divide in centre viability. Although Bedminster has developed in the past decade to represent a highly viable town centre, of the centres assessed, only Wells Road/Broadwalk (Knowle Road) is also assessed by BAS as being viable in South Bristol, notwithstanding the redevelopment of the Broadwalk Shopping Centre which could affect its position. Of particular current concern is Whitchurch (Oatlands Avenue), which fulfils few of the functions of a centre currently. This is of particular concern where much of the housing intensification is occurring in South Bristol, potentially without the centres to sustain the rising population or the transport networks to provide access to other centres further afield.

5.8 A second general issue, which relates closely to the first, is the need to plan for multifunctional high streets, a matter which has been continually recognised by the Council when planning for the future of their centres. Evidence suggests that resilient high streets perform various commercial and non-commercial functions simultaneously, and at different times of day for different groups. Where the term 'high street' is often treated as synonymous with retail, the high street of the future will need to fulfil a range of functions to remain resilient. This need is often interpreted as a requirement for additional leisure or hospitality provision, but in reality, each town centre needs to meet a variety of demands from its unique catchment. Importantly however, retail will continue to play an important role in supporting the health of a centre.

5.9 In fact, planning for diversity in our town centres means thinking about the balance of uses between residential and commercial, evening and daytime, motorised and non-motorised transport modes, experiential and passive interaction. Added to this is the need to consider how access needs change with human characteristics around age, infirmity, neurodiversity, ill health (both mental and physical), gender, race and sexual diversity.

5.10 Defined centres are already providing 'social' functions. Shops provide 'safe spaces', pubs run the 'Ask for Angela' campaign, cinemas run events designed for autistic patrons and parents with young children.

5.11 BAS Consultancy provide further commentary about the above scores at Section 2 of the Centre Viability Report. The report includes an overview of each of the 13 centres and a review of the offer and overarching vitality and viability, which we then pull through into our wider healthcheck analysis summarised below and provided within the appendices. Of particular importance is BAS' recommendations, which we focus on in further detail at Section 10 of this Study.

Authority Wide Considerations

5.12 BAS also provides a range of general recommendations for the authority area, the detail of which we summarise below, which are then reflected in the overarching recommendations later in the Study.

Local Governance

5.13 There can be no 'one size fits all' local governance mechanism for centres and models are usually chosen according to the objectives of the groups that assume them and local skills and capacity – e.g. neighbourhood forums for those keen to deliver a planning-led vision for town centres, BIDs for communities of businesses that intend to deliver additional services locally, and civic societies for those that want to improve neighbourhood amenity etc.

The role of the Council is to map the landscape of representation in each neighbourhood and ensure ongoing two-way dialogue to feed into policy formation and service delivery.

5.14 To a certain extent this is already taking place, with Council representatives engaging with communities on town centre issues, including the Council / WECA funded business development officers, and the work to engage communities in developing culture-led plans. However, these initiatives are delivered on a temporary basis.

5.15 Given the importance of high streets for meeting many of the Council's objectives, further programmes to support local champions could include a single public point of contact at the council on high street issues, an annual high street summit feeding into the One City Economy Board strategy, and initiatives to help generate community businesses or cultural initiatives to occupy vacant retail premises.

Evening Economy

5.16 In common with the West Midlands and London, and other cities across the world, Bristol has a Night Time Adviser ('NTE Advisor'), who advocates for industries which operate between 6pm and 6am. Centres accommodate many of these sectors and play a central role in the economy. However, there are a series of factors which have affected the resilience of the NTE Advisor. The pandemic and its associated lockdowns reaped disproportionate impacts on hospitality businesses, with one in ten leaving the sector during furlough, compounding the problem of workers from Europe leaving the country after Brexit. Consumer spend has not recovered, with daytime business supported by the office market depleted as well as evening spend.

5.17 To remain resilient, the evening economy also needs enabling infrastructure – good transport links, efficient waste services, a public realm which accommodates congregation at night, and a sympathetic licensing regime. Pressures can be compounded as intensification of residential accommodation occurs in town centres, and noise complaints are on the rise.

5.18 To consider the complex support required for the evening economy as described above, an evening and culture strategy should be commissioned.

Cultural Activation

5.19 Culture consultants Sound Diplomacy assert that in line with 15-minute city principles, centres should accommodate both places to consume culture and places to create culture. Vacant units, community spaces, bespoke spaces unlocked through new development, temporary spaces on land awaiting development, defunct department stores and public realm can be purposed for such uses, with Broadwalk Arts CIC in the Broadwalk Shopping Centre a good example of such a use.

5.20 With the 15-minute city commitment described above, and an exercise to map gaps in culture provision across the city, planners, regeneration and economic development officers may be able to negotiate appropriate spaces with landlords and developers over time.

Physical Environment

5.21 Nearly all of Bristol's outer lying centres are arranged along major highways, giving rise to concerns about congestion, pollution, safety, and liveability. Regularly raised in workshops was the state of the public realm, with the sense that its management is inadequate. Centres by their nature must accommodate a wide range of activity and maintaining the public realm to accommodate this diversity is expensive and challenging.

5.22 Key themes raised throughout the stakeholder consultation include:

- **Greater regard to road user hierarchy** – reinforcing a pedestrian first approach in defined centres.
- **Maintenance of footways** – inadequate maintenance reduces access to town centres for the infirm, blind or partially sighted and those with prams or wheelchairs. Centres should be accessible to all.
- **Green infrastructure** – centres can be improved and climate commitments partly addressed with simple, community-led greening, planting and maintenance.

Town Centres and the Wider Agenda

5.23 Where planning matters tend to take strategic precedence, important as they are for guiding the spatial layout and uses of town centres, inter-agency strategy which takes into account health outcomes, inclusive economic development, culture, deprivation, skills and policing is likely to lead to more successful places, in recognition of the interconnectedness of these issues. The Design West Placemaking Charter, the first in the West of England, will aim to address some of these matters.

5.24 Joining up community engagement, policy and delivery on the high street is also vital to improve the presentation of our town centres. Workshop participants referred to frustration with council processes between departments and indicated that this lack of connection prevented them from delivering their ambition for local events and activation. Where local people are committed to improving their place, this sense of connection and ownership should be well supported, since it provides community members with further confidence to deliver and a greater sense of local connection. Where possible, applications for grant funding, street closures, events and local governance arrangements should be as frictionless as possible.

Piloting Town Centre Innovation

5.25 The emerging Levelling Up and Regeneration Bill, which aims to provide powers to Local Councils to organise letting auctions where high street properties remain unlet for a period of one year or more, provides an opportunity to draw together many of the above recommendations. The Council is running a grant scheme to support new occupants of vacant high street properties, and this should be augmented with a support programme, featuring the following elements:

- Community engagement exercise to identify local gaps / need in town centre provision (including for community infrastructure, leisure, office and educational uses);
- Support programme to develop viable business plan to meet the need for local entrepreneurs, community groups and educational institutions; and
- More integrated use of empty property grants and CIL to support launch of new use / business in empty units.

5.26 In addition to the new power, this pilot scheme would also be used to fill empty council property, develop meanwhile schemes and identify tenants for units coming forward via new development.

Town Centre Action Plans and Recommendations

5.27 In addition to Nexus' consideration of the vitality and viability of the centres, BAS Consultancy also undertook a more detailed review of 13 of the key principal centres within the authority area, providing a review against IPM's 25 Factors of vitality and viability and recommendations in respect of the future action plans for the centres.

5.28 We provide a summary below of BAS' consideration, the detail of which is provided at Appendix 4.

Table 5.3: Key Principal Centre Recommendations

Centre	Recommendations
Bedminster	i) Focus on developing the vision for Bedminster which involves a delivery role for key groups in the area and creates an inclusive economy through times of major regeneration. The vision should recognise the need to cater for the large south Bristol catchment, much of which ranks highly in deprivation indices. A market (see High Streets Task Force recommendations below) is an appropriate delivery mechanism for this that is within local control. ii) Provision of measures to reassure evening visitors to the town centre, and in the longer term to change perceptions of safety. iii) Further development of a place brand to focus on the distinct values of Bedminster as a destination over others in Bristol – e.g. relaxed, friendly, countercultural and inclusive. iv) Consider commissioning a landscape-led masterplan for the whole town centre that better links East Street and North Street to each other and to the river Avon. A traffic-dominated central route might be mitigated on side roads with performance space, informal eating and drinking space, and green space. v) Work with the High Streets Task Force to deliver the recommendations set out in the report, which are: • Form a Town Centre Board, a Task Force, or similar, of place leaders across council, business, and the community to shape the strategy for the town, oversee key projects and coordinate plans and activity. The Town Centre Board should be focused on the needs of the town centre, rather than being developer-led, council-led, business-led or community-led. Find a structure to work together in. • The focus of the body should be to develop a joint vision and place identity – co-designed with local communities – that sets out the values and activity that meet the collective needs and desires of existing and new communities. This means focusing on how the town centre can be redesigned to accommodate sustainable ways of living and behaviour change to provide social value, civic pride, connection, and purpose. It means reflecting a set of agreed values in campaigns, events, and activity. Finally, it can be used to change the binary perceptions of Bedminster as either a declining or gentrifying neighbourhood. • Bedminster's potential as a cultural locus is clear and a culture plan for the neighbourhood should map current provision and aim to unlock future provision. In addition, a coordinated source of information about Bedminster events and attractions would be desirable. • North Street and East Street, while currently catering for different audiences, should not be promoted separately – rather the focus should be about celebrating the diverse offer under a single Southville / Bedminster identity. There is a need to address the identified sense of 'tribalism' in Bedminster particularly as new demographics appear in the coming years. • Aim to develop a flexible jointly managed space for community activity. St Catherine's Place has great potential as the heart of Bedminster, and this would be a good location for a hub. • A timed closure of East Street on Sundays to allow for events and a market would be a worthy pilot – the £404,000 grant is available for experiments of this kind. Where possible a commercial operator with an understanding of the local demand profile and a solid supply of traders should be brought in to run the market rather than the council or BID. This would bookend the Sunday Bedminster 'experience' with the Tobacco Factory Market. • Develop a new programme of activity that focuses on the evening economy in conjunction with many of the operators on the street and in collaboration with Bristol's NTE Advisor.
Clifton	i) Form a town centre group that provides equal voice to businesses, residents, landlords, stakeholders (including the University and BID) and local government. Provide this with clear rules of engagement and objectives around town centre vitality and viability, focusing on strategic outcomes rather than day to day operational concerns. Provide it with decision making responsibilities and seek limited funding from stakeholders to deliver long-term vision and short-term activation. ii) Council to take note of the recommendation of the independent report by The Assembly Line[1] which first and foremost seeks dialogue between the community and Council on how the scheme might be improved, following the analysis of data which assesses its efficacy.

[1] Clifton Village BID PVS Road Closure Report

Centre	Recommendations
Gloucester Road	i) Consider whether sections of the street could benefit from informal traders' associations, which can then work together to develop a more joined-up strategy and brand for the whole town centre. ii) Traders' associations should include local resident and stakeholder input to better link supply and demand, and start with 'quick-wins' (e.g. small events, monthly market, local e-cargo delivery scheme, creation of pocket park) that provide a sense of ownership to those involved. Council to support rather than lead, potentially linking into Town Centre Management Function. iii) Streetscape improvements to address clutter, cleanliness, green infrastructure and appearance issues should be programmed into Council's capital improvements budget as soon as possible. iv) The Council should audit side streets that may be closed to traffic (or on a timed closure) to provide flexible space for events, tables and chairs, portable green infrastructure and resting points.
Whiteladies Road	i) Despite some tentative investigation some years ago, a Business Improvement District feasibility exercise may be timely to understand the current appetite. A BID would allow the area's businesses to develop more formal networks and would provide a budget for ongoing improvements. This would likely need to include the office and university occupiers at the south end of Whiteladies Road as well as the street-facing uses further up and Cotham Hill to generate the budget needed to impact positively on the local economy. However, this would likely provide the resource needed to grow Whiteladies Road Market, secure a strong future for the Cotham Hill Street Party and other activations, assist hospitality businesses with recruitment and link commercial activity on the Downs with shops and the night-time economy. ii) We recommend engagement with landlords to develop meanwhile uses for empty shops, potentially linking the local student population to develop a scheme which allows young entrepreneurs to test out business models with minimal cost and risk. This could be linked to the Council's empty shops grant. iii) Gloucester and Peckham have used the top floor of local multi-storey car parks to stage major events and ongoing cultural uses. With a lack of open space in the town centre, the owners of the Clifton Down Shopping Centre might be engaged to experiment with such uses in conjunction with a cultural delivery body or festival operator.
Wells Road/Broadwalk (Knowle)	i) Strong networks create the potential for an engagement co-design process, mediated by the Council. There is much potential to unlock benefits via the major new development, and while many physical and spatial concerns are addressed, a broader placemaking vision can be developed to address the economic, social and environmental development of Wells Road/Broadwalk (Knowle). ii) 15 Minute city principles should be central to plans for Wells Road/Broadwalk (Knowle). With a large catchment, and some distance from the city centre, the town centre should meet all the day-to-day requirements of those living nearby, such as banking, education, healthcare, opportunities for social connection and shopping. iii) Additional activation in the provision of a small regular street market or cultural event programme should be considered as part of the longer-term management strategy in the new development, which should put in place the infrastructure to deliver an activated town centre, including community space.
Henleaze	i) Calls for a community space are appropriate. The library is not large enough to host gatherings and the town centre does not offer the function of social connection, particularly in the evening. ii) Transport networks should be strengthened to encourage visitors from further afield, and to connect Henleaze with Westbury-on-Trym. E.g. there is no Voi Scooter service beyond Henleaze into Westbury-on-Trym. iii) The traders' association and other local networks might agree a 'town centre action plan' – an annual list of tasks to improve the town centre that rely on volunteer time to achieve, and which can be revisited on an annual basis.
St George (Church Road)	i) Connecting Church Road with St George's Park as a key local asset is highly recommended. This can be better physical connections, commercial connections (e.g. restarting the market and providing opportunities for local traders to run stalls), horticultural connections (e.g. bringing the greenery of the park out into the high street) and cultural connections, such as performance and events that promote the town centre.

Centre	Recommendations
	ii) The relationship between the different modes of transport should change with the new focus in the Highway Code on the road user hierarchy. The East Bristol Liveable Neighbourhood Programme pilot means that Church Road would be a good town centre location to test ways in which this relationship can shift to reduce vehicular pollution, noise and congestion. Is it possible to make the whole town centre streetscape shared surface or a single zebra crossing, stressing the rights of crossing pedestrians over vehicles? iii) Whether a matter of perception or reality, concerns about crime are pervasive in Church Road. To ensure the area retains its reputation as a burgeoning shopping and evening destination, the police should be tasked with investigating and tackling gang-related drug offences, including those using business premises. This may necessitate the use of mobile or fixed camera CCTV and plain clothes operations to gather evidence.
Fishponds	i) Fishponds town centre is likely to change in the coming years as the local resident demographic begins to reflect rising house prices. WECA or council support to existing businesses to meet the changing demand (upskilling to help with merchandising, e-commerce, marketing) would ensure the transition is a just one, providing opportunities for the existing community rather than allowing economic forces to squeeze them out. It also presents an opportunity to celebrate the diversity of Fishponds, bringing together different food cultures at events. ii) New businesses have expressed a desire to start a traders' association. The Council may be able to provide some seed funding to support this. Development of the local supply chain, a shared town centre WhatsApp group, a representative to the safer neighbourhoods panel and a dialogue with Fishponds Voice could be relatively simple early actions. iii) As with Church Road, innovative approaches need to be adopted to reduce the dominance of cars on the town centre without exacerbating the problem. This is likely to be a long-term programme but short-term interventions could involve changes to the streetscape design to discourage speeding, including speed humps and chicanes. iv) There are clear opportunity areas for activation in Fishponds town centre, including Fishponds Park, New Station Road and Straits Parade. Analysis of car park usage may also provide opportunities to use space at certain times of the day, such as the bingo hall and Fishponds Conservative Club, for instance to boost the outdoor events element of Fishfest.
Westbury-on-Trym	i) There is a significant presence of younger people in the village after school closes and this may be an opportunity upon which to capitalise, particularly in the provision of leisure uses. The recently reopened wildlife park is a considerable amenity and should be supported to develop capacity. ii) Although Community Improvement Districts are as yet ill-defined, new models are being tested by local charity Power to Change. Westbury-on-Trym is a suitable centre for a self-sufficient business and resident partnership to help develop local vision, public realm improvements, events and other activations, dialogue with the council and community owned businesses. iii) The prevalence of second-hand shops might provide the bones of a place-identity for Westbury-on-Trym, focused on notions of sustainability and self-sufficiency. Local communities with a well-developed volunteer network like Westbury-on-Trym are taking the lead on demonstrating low-waste lifestyles, including food growing, energy generation, reuse and the sharing economy. These issues might form part of the vision for the village.
Shirehampton	i) The consultation reinforced the local desire for an expansion to the existing monthly Tithe Barn Market, particularly to incorporate weekends. Consideration of where this could be supported, perhaps with introductions to private market operators, or loan funding to grow, is recommended. Local demand is strong and should support expansion, subject to viability assessment and business planning. ii) The Tithe Barn is a locally valued hub for activity and can be hired as an events space. Alongside the market, further consideration should be given to how the barn and its car park could be used for community-led cultural activation, as this was called for. An audit of other potential spaces, both indoor and outside should be conducted to develop greater capacity for local activation. iii) Shirehampton would benefit from additional greening, and community planting days should be organised to encourage ongoing guerrilla gardening activity and maintenance of planting.
Stapleton Road	i) Where there are signs that the community wishes to self-organise, e.g. through the Neighbourhood Forum structure, the Council should support these efforts by agreement with the community, including support to generate the greatest reach and representation possible in the co-design

Centre	Recommendations
	process, and potentially the resources to develop a masterplan. The Neighbourhood Plan process can also include non-statutory elements focusing on the long-term vision for Stapleton Road. ii) Deprived areas that suffer the poor perception of non-locals can become more successful at attracting visitors, as London examples Peckham and Brixton demonstrate. The St Mark's Road Iftar is a good example of a celebration of authentic local culture and reinforces the fact that food is often a good place to start. A Stapleton Road food event which encourages a focus on the many food cultures in the area may help to develop the basis of a place identity and supports local people to develop their businesses. iii) Where some attendees at the workshops reported feeling unsafe after dark, this is likely to be a concern reflected by others, potentially including older people and younger people who may be marginalised from public life in other ways. With diversity a key attribute of Stapleton Road, a particular effort must be undertaken to ensure that the concerns of a diverse range of local citizens – by age, ethnicity, language, disability, sexual orientation and gender - are recorded. This should form the basis of an 'inclusive public life plan' that might follow on from the processes started through the Bristol History Commission, which recommends: *"We see the need for a city-wide commitment to creating opportunities for younger and older generations to interact, share experiences and perspectives and develop greater empathy and mutual understanding, including sharing views on the city's past, present and future."*
Symes (Hartcliffe)	i) Council to consider how the large catchments of South Bristol are able to access the basic centre functions and whether any lack of access puts them at any disadvantage. For instance, are prospects diminished if job seekers are unable to access work in local centres? Are they able to access a job centre locally or within a reasonable distance connected via a bus route? Are the local economies of South Bristol inclusive? Do the defined centres provide opportunities for participation in civic life? ii) A small town centre group consisting of local champions (e.g. Heart of BS13, Morrisons Community Champion, the community organisers in the @Symes Centre) to be formed to take forward activities which involve local people in their centre and promote social connection and enterprise. iii) Consider whether other centres in South Bristol might be better designated as town centres.
Whitchurch (Oatlands Avenue)	i) Consider the appropriateness of the Whitchurch centre designation particularly in the context of the uses in the wider vicinity. Can housing development join some of these uses together to create a more cohesive centre and sense of place? Can these wider uses (schools, sports facilities, studios, cinema, retail, growing space) collaborate to create an Innovation District, a campus approach whereby local institutions work together to share assets for the purposes of local wealth building, skills development and social infrastructure? ii) The Levelling Up and Regeneration Bill contains provisions which compel landlords to let units where they have been empty for over six months. The Council should prepare a plan for this which works towards matching local talent with spaces, as a follow-up to the empty spaces grant. This programme would involve helping local people acquire business and enterprise skills, identifying local demand through gap analysis and supporting people to take on space.

6. Market Research – Healthchecks

Introduction

6.1 Paragraph 86 of the NPPF indicates that planning policies should promote the long-term vitality and viability of town centres by allowing them to grow and diversify in a way that can respond to rapid changes in the retail and leisure industries. The same paragraph also states that town centres should accommodate a suitable mix of uses (including housing) and provide for development that reflects a centre's distinctive character.

6.2 Paragraph 006 of the Town Centres PPG identifies a range of indicators that should be assessed over time in order to establish the health of a town centre. The indicators include the following:

- diversity of uses;
- proportion of vacant street level property;
- retailer representation and intentions to change representation;
- pedestrian flows;
- accessibility;
- perception of safety and occurrence of crime;
- the state of town centre environmental quality;
- the balance between independent and national multiple retailers; and
- the extent to which there is an evening and night time economy.

6.3 New healthcheck assessments have been undertaken for the town, district and local centres identified at Policy BCS7 of the Bristol Core Strategy and Policies DM7 and DM9 of the Site Allocations and Development Management Policies Local Plan.

6.4 Part of the Brief provided by the Council at inception also requested that the team assessed a range of identified non-designated smaller centres across the authority area, to understand the offer and provide recommendations as to whether they should form part of the defined hierarchy of centres within the authority area.

6.5 The assessments are based on site visits which were undertaken in February 2022. These assessments should be taken as a 'snapshot' of the performance of each centre at a moment in time, and further issues may subsequently become apparent in each centre as a consequence of the ongoing negative impacts arising from the Covid-19 pandemic, rising inflation and other economic pressures at this time.

6.6 Detailed healthchecks for the town and district centres are provided at Appendix 5. Healthcheck assessments for the local centres in Bristol are also provided at Appendix 6, with a review of potential neighbourhood parades at Appendix 7. We provide a summary of the key conclusions from our healthcheck assessments in respect of the town, district and local centres in the authority area below.

6.7 It should be noted that the review of the composition of uses within Bedminster, Fishponds, Gloucester Road and Whiteladies Road town centres, and Stapleton Road district centre have focused on the area defined by Experian Goad. This approach has been adopted due to the relatively large size of these centres, although it is acknowledged that this area differs from the defined centre boundaries. However, the wider healthcheck analysis and planning policy recommendations focus on the boundaries as currently defined by the local plan.

6.8 For the remaining centres, the boundaries from the Local Plan Proposals Map have also been used to ensure that a consistent approach is used for determining the composition of centres in the authority area.

Socio-Demographic Review

6.9 In order to fully understand the socio-economic and demographic nature of the centres, and the impact that the demographic profile of each centre's catchment may be having on the centre's health but also its function and offer, Nexus Analytics have undertaken an assessment of key demographic indictors. These indicators include a review of projected head of household change by age between 2021 and 2040, understanding household tenures and economic activity status. Further detail in respect of each of the individual centre's demographics is provided within the healthchecks, and a summary is provided below.

6.10 In the first instance however, it is useful to understand the latest findings produced by the Council in respect of the Indices of Deprivation within Bristol. As the Council has recently published within the Summary findings report (October 2019), the Indices of Deprivation 2019 reinforce previously identified patterns of deprivation across the city.

6.11 In this regard, Bristol continues to have deprivation 'hot spots' that are amongst some of the most deprived areas in the country yet are adjacent to some of the least deprived areas in the country (see Figure 1). The 10 most deprived neighbourhoods in Bristol are all in the South Bristol areas of Hartcliffe, Whitchurch Park and Knowle West. At ward level, the greatest levels of deprivation in Bristol are in the wards of Hartcliffe & Withywood, Lawrence Hill and Filwood, the same as identified in 2015.

6.12 Firstly, looking at projected head of household change by age between 2021 and 2040, it is clear that for some centres such as Clifton, Gloucester Road, Fishponds and Stapleton Road there is projected to be growth in almost all age categories to 2040, with the strongest growth being observed in ages under 50. These centres also have amongst the highest proportion of students in their catchments, so growth in households headed by a generally younger population is not wholly surprising. However, in Westbury-on-Trym the age profile between 2021 and 2040 will see fewer people under 70 (with exception of small growth in those aged 40-49) and growth over those over 75. A similar trend is also observed in Henleaze, albeit to a lesser extent. Interestingly, these are the two centres which have the greatest proportion of owner-occupied properties.

6.13 In light of the above, particularly for the centres where sizeable changes in the age profile are predicted to 2040, it will be important to ensure that the retail and service offer remains relevant to forecast changes and that it works to serve the population's needs. For instance, centres with an older age profile may require additional street furniture to allow for rest and more controlled crossing points to facilitate safe and easy movement throughout.

6.14 In respect of economic activity, Symes (Hartcliffe) district centre has the highest proportion of unemployed people living in its catchment of any of the town or district centres, with 8.33% unemployed. This compares to 4.30% across Bristol as a whole, and 7.52% at Stapleton Road district centre (which is the centre with the second highest proportion of unemployment). Interestingly, it is noteworthy that Symes (Hartcliffe) is also the district centre with the smallest offer in terms of retail operators.

6.15 In respect of the student population, Whiteladies Road town centre has the greatest student population with 36.06% of residents being students. Centres that have a high proportion of students, such as Whiteladies Road, Clifton and Gloucester Road, are observed as having a relatively high proportion of leisure service operators, in addition to relatively strong comparison goods sectors. These factors, as well as our observations on the ground, suggest that the centres with a high student population are geared towards providing a range of operators which specifically - at least in part - meet the day-to-day needs of this population.

6.16 Turning to property tenure, some clear trends are evident from the socio-economic analysis. The centres that have the highest student population, such as Whiteladies Road, Clifton and Gloucester Road, as well as those that are

closest to the city centre, such as Bedminster, have a higher proportion of private rented accommodation. With the exception of Bedminster, these centres have generally low vacancy rate and clearly play a key role providing for the local community. In respect of Bedminster, the vacancy rate could be because of saturation, namely the town centre being close to a range of other centres that compete for visitors and activity.

6.17 The profile of centres with the highest proportion of social renters, namely Symes (Hartcliffe) (56.8%), Ridingleaze (Lawrence Weston) (48.1%) and Crow Lane (Henbury) (37.3%) have generally limited similarity. Symes (Hartcliffe) district centre is anchored by a large national multiple food store, Morrisons, whereas Ridingleaze (Lawrence Weston) and Crow Lane (Henbury) are dominated by linear, purpose-built retail parades anchored by relatively moderately sized convenience stores, situated alongside a number of community facilities. Centres with a concentration of owner-occupied properties, such as Henleaze (78.2%), Westbury on Trym (76.4%) and North View (Westbury Park) (70.6%), have a generally diverse offer, focused around both meeting day-to-day needs as well as providing a reasonable leisure service offering. Vacancies are generally more limited in these centres, with Henleaze being a notable exception with a vacancy rate closer to the current national average.

Town and District Centres

6.18 The composition of each of the town and district centres is set out in Table 6.1 below. With the exception of St George (Church Road), Stapleton Road and Whitchurch (Oatlands Avenue) (which, with the exception of Whitchurch (Oatlands Avenue) are among the largest centres in terms of the number of units accommodated), Bristol's town and district centres benefit from vacancy rates in respect of commercial stock that are below the UK national average of 14.1%[2]. Indeed, nine of the 20 centres have a single figure (i.e. below 10%) vacancy rate.

Table 6.1: Town and District Centre Unit Composition at February 2022

Town/District Centre	Tier	Total Units	Comparison	Convenience	Financial	Leisure	Retail Service	Vacant
Fishponds	Town	167	18.6%	15.0%	7.8%	25.1%	21.6%	12.0%
Gloucester Road	Town	402	25.6%	12.9%	7.0%	28.9%	16.9%	8.7%
Henleaze	Town	57	24.6%	12.3%	10.5%	10.5%	28.1%	14.0%
Shirehampton	Town	57	21.1%	14.0%	7.0%	21.1%	24.6%	12.3%
Two Mile Hill	Town	48	12.5%	10.4%	18.8%	27.1%	20.8%	10.4%
Westbury-on-Trym	Town	86	27.9%	10.5%	17.4%	16.3%	23.3%	4.7%
Bedminster	Town	335	21.2%	11.6%	9.6%	26.9%	17.3%	13.4%
Clifton	Town	157	40.1%	8.3%	8.9%	26.8%	11.5%	4.5%
St George (Church Road)	Town	111	18.0%	14.4%	9.0%	23.4%	14.4%	20.7%
Wells Road/Broadwalk (Knowle)	Town	63	23.8%	9.5%	12.7%	22.2%	25.4%	6.3%
Whiteladies Road	Town	270	24.1%	8.5%	12.6%	30.0%	17.0%	7.8%

[2] Vacancy rates provided by Experian Goad, dated January 2022

Town/District Centre	Tier	Total Units	Comparison	Convenience	Financial	Leisure	Retail Service	Vacant
Arneside Road (Southmead)	District	27	11.1%	29.6%	3.7%	40.7%	14.8%	0.0%
Crow Lane (Henbury)	District	24	8.3%	33.3%	0.0%	33.3%	20.8%	4.2%
Lodge Causeway	District	44	15.9%	20.5%	6.8%	22.7%	22.7%	11.4%
North View (Westbury Park)	District	32	34.4%	9.4%	9.4%	21.9%	18.8%	6.3%
Ridingleaze (Lawrence Weston)	District	19	10.5%	36.8%	10.5%	21.1%	10.5%	10.5%
North Street, Southville	District	77	22.1%	16.9%	10.4%	28.6%	15.6%	6.5%
Stapleton Road	District	167	13.2%	22.8%	8.4%	27.5%	11.4%	16.8%
Symes (Hartcliffe)	District	9	11.1%	44.4%	0.0%	22.2%	11.1%	11.1%
Whitchurch (Oatlands Avenue)	District	10	0.0%	10.0%	0.0%	20.0%	30.0%	40.0%
National Average		**-**	**27.0%**	**9.2%**	**9.1%**	**24.7%**	**15.7%**	**14.1%**

Source: Composition of town and district centres derived from Nexus Planning survey of February 2022 using Experian Goad defined boundaries for Bedminster, Fishponds, Gloucester Road and Whiteladies Road town centres, and Stapleton Road district centre. For all other centres, the Site Allocations and Development Management Policies Local Plan boundary definition is used; Experian Goad national averages at January 2022

6.19 We provide a brief summary of each town and district centre below. Detailed healthcheck appraisals are provided at Appendix 5.

Arneside Road (Southmead)

6.20 Arneside Road (Southmead) district centre is a purpose-built retail parade located at the centre of the Southmead suburb. Its offer is anchored by an Aldi foodstore, which is part of a strong and diverse range of convenience goods operators. Alongside a range of service operators, the offer at the district centre is considered easily capable of providing for the day-to-day needs of the local community, providing a good mix of operators overall.

6.21 To the north of the district centre, Glencoyne Square, provides an attractive area of landscaping. There are also a number of community facilities surrounding the Square, including a health centre and places of worship. At the time of our visit, the district centre was subject to a programme of £3.6m public realm works. These works include new surfaces, revised parking arrangements and planting.

6.22 By virtue of the district centre's provision, and the lack of any vacant units in the district centre, Arneside Road (Southmead) is considered to be a vital and viable centre, providing a good offer for the local catchment.

Bedminster

6.23 Bedminster town centre is a large retail centre to the south of the city centre. It is located just 200 metres to the east of North Street, Southville district centre and in practice the two centres perform a complimentary role.

Indeed, the Goad boundary of Bedminster includes many of the units which are located in North Street, Southville. Bedminster is anchored by a strong range of leisure service operators, which includes a diverse range of bars, cafés and restaurants which appeal both to the immediate local community and a wider catchment area.

6.24 The centre also has a reasonably strong range of comparison goods operators, with key national multiples such as Wilko, Poundland operating alongside a range of independents. At the far north-eastern end of the town centre is a large Asda foodstore, which although part of the town centre functionally 'turns its back' on East Street and the retail operators located there. Nonetheless, a reasonable proportion of linked trips were observed between the Asda and the wider town centre at the time of our visit.

6.25 The town centre is situated along the A38/B3120 road corridor, a key route through the south-west of the city. As such, the centre's environmental quality is somewhat negatively influenced by vehicular movements, and the narrowness of the pedestrian corridor in parts gives the impression that the town is dominated by vehicles. However, the units themselves are generally well maintained, and instances of street art and seasonal planters add a positive aspect to Bedminster.

6.26 Redevelopment in Bedminster is currently focused on the provision of additional residential and student accommodation. One key scheme coming forward, being led by the Council, are the improvements to East Street, the principal road running through the centre of the town centre. The project is funded by multiple partners including Bedminster BID (who funded a visioning document), Bristol City Council, Deeleyfreed, Firmstone Consortia One, Dandara and A2 Dominion. The focus of the project is the section of East Street with restricted vehicle access running between Cannon Street and Dalby Avenue but also considers how East Street can connect with neighbouring areas.

6.27 The Masterplan for East Street has now been published and the next steps will be to secure funding to help deliver the key projects identified, including enhancing the greenery, providing places to play and rest, relocating the bus route, providing space for local area projects, animating ground floor uses and revealing the architectural fabric.

6.28 In terms of viability, BAS Consultancy's Report identifies that Bedminster town centre scores highly against these factors. The centre has a strong mix of independent and anchor shops which serve the diverse catchment in which the centre is located. The centre also has an engaged and active community, with the Bedminster BID developing a place brand that has resulted in a number of local events, including the Tobacco Factory Sunday Market, the Bedminster Lantern Parade and Upfest, Europe's largest street art and graffiti festival.

6.29 In general, despite the negative influences of traffic movements, by virtue of the centre's vacancy rate which is slightly lower than the current national average, Bedminster is considered to be a vital and viable centre.

Clifton

6.30 Situated to the west of the city centre, Clifton town centre is an historic and attractive retail centre. The wider area itself is home to a number of tourist attractions including Clifton Suspension Bridge, Clifton Down and Clifton Cathedral. The town centre itself is defined by a number of historic and attractive buildings, with varied architecture, which create a pleasant retail environment. The centre's unique retail offer, underpinned by a diverse range of independent operators results in Clifton being considered an attractive and characterful destination.

6.31 Clifton serves a diverse catchment area, with a high student population in the vicinity of the centre, in addition to a population of young professionals. The centre's offer is focused on providing a range of comparison goods and leisure service operators which provide for the day-to-day needs of the local population. In comparison to other town centres in the authority area, Clifton has a more limited range of convenience goods operators, with these

being anchored by Tesco Express on Clifton Down Road. The town centre has a more limited range of large, modern purpose-built premises by virtue of the historic nature of the centre, and as such has a limited number of units which may appeal to national multiple operators and larger format convenience stores.

6.32 In terms of viability, BAS Consultancy's Report identifies that Clifton scores highly in most of the viability factors, largely reflecting the attractive nature of the centre and the visitor experience it provides. Despite the centre's strong visitor economy, the Report notes that there are a surprisingly limited number of events, festivals and markets in the centre. The centre also lacks parking provision, public toilets and signposting to make it a more useable centre. The low turnover of operators in the centre, although beneficial in terms of viability, limits the opportunity for new openings in Clifton.

6.33 At the time of our visit, our survey recorded a limited number of vacant units throughout the town centre, seven in total. These vacant units are located throughout the town centre, and as such no single part of the town centre is dominated by vacant units. Overall, we consider Clifton to be vital and viable.

Crow Lane (Henbury)

6.34 Crow Lane district centre comprises a linear retail parade of purpose-built units, situated below a two-storey residential block on the upper floors. The district centre is anchored by a Co-op Foodstore, and a number of other retailers and service operators which provide for the day-to-day needs of the local community. Henbury Library is also located within the defined district centre boundary.

6.35 Crow Lane is situated in an area of dense residential development, and as such serves a key role in meeting the day-to-day needs of the local community, particularly within the local walk-in catchment. The range of operators are therefore commensurate with the centre's position in the retail hierarchy. The district centre has a functional, if not unique and generally acceptable appearance with few defining characteristics, but the location of Barnard Park adjacent to Crow Lane is a positive contributing factor to the district centre.

6.36 The centre is considered to be vital and viable by virtue of the centre's lower than national average vacancy rates. However, the concentration of hot-food takeaways with closed roller shutters during day-time hours reduces the perception of vibrancy in the district centre, thereby increasing the overall perception of vacancy in the district centre. Ensuring that the proportion of take away uses does not increase considerably, will be important, and such uses and applications for proposals should be monitored in the short term.

Fishponds

6.37 Fishponds is a large town centre located approximately 5 kilometres to the north east of the City Centre. It is a largely linear centre closely related to the route of Fishponds Road, and is anchored by a diverse range of convenience goods operators which serve both the immediate and wider community. The centre is also anchored by a number of key community facilities located both within the centre's defined boundary and just beyond, including a medical centre, library and a school. The centre therefore serves a diverse and varied catchment, which is reflected in its vibrant retail and service offer.

6.38 The centre is generally attractive, with a number of well-maintained and attractive shopfronts. However, the centre's relationship with Fishponds Road does impact the overall environmental quality of Fishponds due to the number of traffic movements, although it is noted that traffic calming measures are in place.

6.39 In terms of viability, BAS Consultancy's Report identifies that Fishponds town centre scores highly on a number of factors, including open and green space largely by virtue of the centre's proximity to Fishponds Park.

Notwithstanding evidence of a networked community, this seems to have had little impact in supporting the town centre, for instance there is no traders' association in the town centre. The lack of this is considered to hinder place promotion and development of a vision for Fishponds.

6.40 At the time of our visit, our survey recorded a total of 20 vacant units throughout the town centre. These vacant units are located throughout the centre, which is welcome in that no one location in Fishponds is dominated by vacant units. In light of the above, the town centre is considered to be vital and viable.

Gloucester Road

6.41 Gloucester Road town centre is a long, linear town centre located just to the north of the City Centre. The length of the town centre, and the variety in the retail offer, results in the centre functioning as a number of distinct centres in practice. The northern most part of the town centre is focused on serving day-to-day of needs of the local community, and the southernmost part of Gloucester Road provides a particularly strong leisure service offer, which is likely to appeal to a fairly large catchment area.

6.42 In terms of viability, BAS Consultancy's Report identifies that by virtue of the centre's length and diverse offer it scores highly on most of the 25 Factors of Viability. The linear nature of the centre is considered to represent a challenge, with place management being challenging in such centres. As such, Gloucester Road does not score highly on the 25 Factors of Viability which relate to appearance, mainly through the volume of street clutter, litter, lack of resting places and poor-quality shopfronts in locations.

6.43 However, it is considered that the centre is well-related to surrounding residential areas, and benefits from a number of easy and frequent public transport connections.

6.44 By virtue of the above, and the lower than national average vacancy rates, Gloucester Road is considered to be vital and viable town centre. Consideration should be given to methods to help improve the overarching environmental quality of the centre to help support its vitality and viability in the future.

Henleaze

6.45 Henleaze town centre is largely comprised of a linear retail parade. By virtue of the relatively small size of the retail units in the town centre, Henleaze is largely dominated by independent operators. However, there are national multiple operators with a presence in the town centre, such as Tesco Express.

6.46 Henleaze town centre is situated within a dense residential area, with few or no large development opportunities, and as such lacks a large-scale convenience goods operator or food store. As such, it's convenience goods offer is therefore focused on providing for the day-to-day needs of the immediate community. However, the diverse range of comparison goods operators, which includes a number of specialist operators, are likely to appeal to a fairly wide catchment area.

6.47 In terms of the viability criteria, BAS Consultancy's Report identifies that Henleaze scores favourably on these, particularly in relation to appearance in that it is considered an attractive and well-looked after centre. Evidence of an active traders' association, which helps to plan small events and promotions, alongside a relatively low vacancy rate adds a positive aspect to the centre.

6.48 Although the vacancy rate in Henleaze town centre is lower than the national average at the time of our visit, it should be noted that the vacancy rate in respect of the number of units is one of the highest figures recorded at town centres in the authority area. Notwithstanding this, a number of units in the town centre were undergoing

alterations at the time of our visit, suggesting that these may soon be re-let and as a result the vacancy rate may soon decrease. Overall, the town centre remains an attractive location for potential operators, and as such is considered to be a vital and viable centre.

Lodge Causeway

6.49 Lodge Causeway district centre comprises converted residential properties along a linear parade of units either side of Lodge Causeway. It is tightly defined, by virtue of the centre's location in an established residential area, and as such lacks a defining retail 'core'. However, the centre is functional, and its linear layout ensures that it is easily navigable and highly accessible.

6.50 Partly due to the centre's form, Lodge Causeway clearly performs a largely local role, focused on providing for the day-to-day needs of the local community. The centre is anchored by a Tesco Express convenience store, and the centre also provides a diverse range of retail and service operators which are considered commensurate with the centre's position in the hierarchy.

6.51 The proportion of vacant units observed at the time of our visit represented a lower proportion than the current national average. A number of the vacant units were observed as being under alteration, and as such it is thought likely that the vacancy rate could be considerably lower once these units are back into active use. By virtue of this, the centre is considered to be vital and viable.

North Street (Southville)

6.52 Located to the south-west of the City Centre and just 200 metres to the west of Bedminster town centre, North Street (Southville) is a small district centre, relative to some of the other centres in the authority area. North Street (Southville) in practice forms an extension to Bedminster town centre by virtue of the close proximity of the centres and the symbiotic nature of their offer. As such, North Street (Southville) has a largely similar offer to Bedminster, with a diverse range of comparison goods and leisure service operators providing for the needs of both the local community as well as a wider catchment area. These operators are supplemented by a reasonable provision of convenience goods operators, anchored by an Aldi on North Street.

6.53 As with Bedminster town centre, the centre's proximity to a busy road corridor does negatively influence the centre's overall environmental quality. However, the retail units and the buildings themselves are generally attractive and well-maintained and help to create a pleasant and attractive retail environment. Given this, and with reference to the centre's current vacancy rate, which is well below the national average, North Street (Southville) is considered to be a vital and viable centre.

North View (Westbury Park)

6.54 North View (Westbury Park) district centre is a predominately linear centre focused along North View and Northumbria Drive. The centre comprises a retail parade, interspersed with a number of residential dwellings and community facilities (including Henleaze Library), and a Waitrose food store. By virtue of the centre being anchored by Waitrose, the convenience provision plays a key role in its overall composition and attraction.

6.55 The district centre has a generally high standard of environmental quality, with a number of architecturally attractive buildings and characterful shopfronts lending a positive aspect, notwithstanding the volume of traffic movements through the district centre. However, the number of residential properties and other operators with non-active street level frontages does negatively impact the overall impression of vibrancy of North View (Westbury Park).

6.56 Overall, the district centre is considered to be vital and viable.

Ridingleaze (Lawrence Weston)

6.57 Ridingleaze (Lawrence Weston) is a purpose-built district centre, situated in a largely residential area and comprises a single retail parade set back from Long Cross by an area of open space. The centre's offer comprises a number of retail and service operators commensurate with the centre's position in the retail hierarchy, and generally focused on providing for the day-to-day needs of the local community. Alongside these operators, there are key community facilities including a medical centre, place of worship and community centre. The district centre has a generally good standard of appearance, although the appearance of some units detracts from the environmental quality of the district centre.

6.58 Although the level of vacancy in the centre is not of particular concern, the closed frontages or metal shutters of a number of units reduce the levels of activity and visual amenity. Notwithstanding this, the centre is considered to be vital and viable.

Shirehampton

6.59 Shirehampton town centre was originally a wholly separate village before it became part of the wider Bristol urban area. The town centre is a retail destination in the north western part of the authority area, and is located approximately 7 kilometres to the north-west of the City Centre. The historic development pattern of Shirehampton is evident in its layout, and in the number of historic and period buildings, (a number of which are listed), located within the defined boundary.

6.60 The town centre is tightly bound along High Street, The Parade and Station Road and is an attractive retail centre. It is anchored by a Co-operative Foodstore on High Street, which alongside a diverse range of operators, including a retail bank, pharmacy and key community facilities (such as Shirehampton Health Centre) easily provides for the day-to-day needs of the local community.

6.61 In terms of viability, BAS Consultancy's Report identifies that in respect of the 25 Factors they consider, Shirehampton is poorly served by the evening dining or leisure sector. However, the centre has a low vacancy rate, with a good range of retailers present, and a considerable level of pedestrian activity.

6.62 The proportion of vacant units, in respect of both floorspace and unit numbers, is lower than the current national average. Overall, the centre is considered to be vital and viable, but opportunities to explore the enhancement of the night-time economy may be beneficial to encouraging activity throughout the day and evening.

St George (Church Road)

6.63 Situated a little over two kilometres to the east of Broadmead and the City Centre, St George (Church Road) is a linear retail centre located along a key arterial route that leads towards Two Mile Hill in the east. The reasonable range of convenience goods operators, equivalent to 14.4% of all units in the town centre, are anchored by Aldi, Tesco Express and Co-operative Food. This provision, alongside the range of comparison and leisure and retail service operators is considered to be sufficient to serve the day-to-day needs of the local community.

6.64 In terms of viability, BAS Consultancy's Report identified the centre's relatively poor appearance and traffic levels as negatively influencing its overall score. The main retail areas have little green infrastructure, and few places to dwell or rest. However, despite concerns cited by traders around anti-social behaviour, the centre provides a good

range of shops and services which are considered to be diverse relatively to the centre's size, with a growing evening economy.

6.65 St George (Church Road) also has a vacancy rate in respect of units in excess of the current national average, with 20.7% of all units vacant at the time of our survey. There is an opportunity to explore the reoccupation of the units in the eastern part of the town centre, which are currently underutilised but provide important frontages linking the Co-op food store with the remainder of the centre. Such improvements could also include enhancements to the shopfronts, and potential conversion to residential uses.

6.66 Despite having a vacancy rate that is higher than the national average at present, this does not impact too negatively on the overall levels of activity and vibrancy in the centre as a whole and provides an opportunity for new businesses to move into the area. As such, the centre is considered to be a vital and viable town centre.

Stapleton Road

6.67 Stapleton Road district centre is a long, linear centre, comprising a traditional retail parade situated along a key arterial route leading from the City Centre to areas in the north-east of the city, such as Fishponds. The centre has a diverse range of operators, focused on a strong independent offer, comprising a reasonable provision of convenience goods and leisure service operators. However, the lack of modern, purpose-built retail accommodation in the district centre does limit its appeal to large national multiple operators and substantially sized food stores. The centre comprises a number and range of main town centre uses, which, on the whole, far exceeds the average offer within other district centres within the authority area.

6.68 Operators are aimed at providing for the day-to-day needs of the surrounding diverse community, and as such the centre provides a key role in meeting the community's needs. This is evidenced by a reasonable level of footfall observed at the time of our visit. However, the centre's vacancy rate in respect of units is slightly higher than the current national average, with 28 vacant units at the time of our visit equating to 16.8% of all units in the district centre.

6.69 In terms of viability, BAS Consultancy's Report notes that Stapleton Road has a good range of activity hours, with activity continuing into evening hours. Despite the centre's dominance by traffic, it is considered highly accessible. There is evidence of trader and community organisation, with Christmas Markets being held in the past. However, there are some concerns raised about the perception of crime and safety, and low scores obtained on 'liveability' factors due to the dominance of cars, litter and fly tipping as well as concentration of hot-foot takeaways and poor-quality store frontages.

6.70 Given the above, and with reference to the vacancy rate in respect of units it is considered that although the centre can just about be considered vital and viable at this time, given its offer and overall mixed composition, any deterioration in the overall vacancy rate could threaten this in the longer term. Ongoing monitoring should be undertaken to ensure that the vacancy rate does not worsen, and attempts should be made to secure the re-occupation or re-purposing of currently vacant units, along with wider improvements to enhance the environmental quality of the centre.

Symes (Hartcliffe)

6.71 Although Symes (Hartcliffe) is the smallest district centre in Bristol in terms of the total number of units, the centre is anchored by a large Morrisons superstore. By virtue of this, the district centre is dominated by convenience goods operators which are likely to serve a relatively large catchment area. The centre itself comprises a small retail

parade which sits alongside the Morrisons food store and provides a limited range of operators which provide for the day-to-day needs of the community, including a pharmacy and Hartcliffe Library.

6.72 In terms of viability, BAS Consultancy's Report notes that Symes (Hartcliffe) is a relatively small centre that serves a large catchment area in a more deprived part of the city. The centre's relatively limited scale is considered to limit the comparisons that can be made to other centres in Bristol. The centre scored poorly across many key viability indicators, notwithstanding the centre's provision of parking, toilets and signage and a good range of key anchors. However, the centre lacks a clear sense of place with little green infrastructure and a focus on 'car' infrastructure with the centre being dominated by surface level car parking and vehicle movements.

6.73 The centre's current vacancy rate is 11.1%, which although is lower than the national average, could greatly increase through a single additional unit becoming vacant due to the wider offer. As such, whilst the centre is currently considered to be vital and viable, efforts should be made to ensure that no further units become vacant, and if any do then prioritise the re-occupation of these units is recommended to ensure that centre's viability does not deteriorate.

Two Mile Hill

6.74 Two Mile Hill which the Core Strategy designated as a town centre due to its functional relationship with Kingswood in South Gloucestershire, but under the emerging local plan is now designated as a local centre in its own right. The Blackhorse Road junction marks the boundary between the two authority areas, and a number of trips to these two locations were observed at the time of our visit. The centre is tightly located along the Two Mile Hill Road corridor, and as such the number of passing vehicles through the centre does influence the overall character and appearance of it.

6.75 Two Mile Hill town centre itself is anchored by a diverse range of leisure, financial and business and retail service operators, which alongside a fairly strong range of convenience goods operators ensure that the town centre has a provision typical for a centre of this size and position in the retail hierarchy. The range of operators is considered sufficient to provide for the day-to-day needs of the local community. Notwithstanding this, and with reference to the centre's lower-than-national-average vacancy rate, Two Mile Hill town centre is considered to be vital and viable, although it could benefit from investment in both the units and wider public realm.

Wells Road / Broadwalk (Knowle)

6.76 Wells Road/Broadwalk (Knowle) town centre is focused around the Broadwalk Shopping Centre, a covered retail destination located in the south of the authority area. The purpose built and relatively modern nature of the retail provision at Wells Road/Broadwalk (Knowle) result in the centre being anchored by a reasonable range of comparison goods operators, such as Poundland, Iceland, Superdrug and B&M, alongside key leisure service operators. However, unlike comparable centres in Bristol and in particular in the southern part of the authority area the town centre lacks a significant key anchor convenience store which has the ability to meet residents main and top-up shopping needs (although we note that the Iceland store provides an important convenience role). Notwithstanding this, the range of operators is considered sufficient to at least provide for some of the day-to-day needs of both the local and wider community.

6.77 In terms of viability, BAS Consultancy's Report notes that the range of amenities within Wells Road/Broadwalk (Knowle) contribute positively to the viability score, with both daytime and evening uses being present in the centre. Although there is evidence of community engagement and place management, including innovative uses of the shopping centre, it is considered that there is little sense of a typical town centre. The lack of focal point results

in there being no location at which visitors can rest, and the roads through the centre result in the centre feeling dominated by vehicular movements.

6.78 However, as noted above the town centre does perform a key role in providing for the day-to-day needs of the local community, notwithstanding the lack of a key main food convenience goods anchor in the town centre. The centre's current vacancy rate of 6.3% of retail units is lower than the national average and is one of the lowest figures for Bristol, and as such Wells Road/Broadwalk (Knowle) is considered to be a vital and viable centre.

Westbury-on-Trym

6.79 Westbury-on-Trym town centre is considered to be attractive, with a number of attractive buildings and shopfronts. To the north of the town centre, the units are more historic in nature and this development pattern is reflected in a greater number of independent operators in this location. This contrasts with more modern retail premises in the southern half of the centre, and along Canford Lane to the west.

6.80 Although the town centre has a Co-operative Food store, unlike a number of other smaller centres in Bristol, Westbury-on-Trym is not dominated by convenience goods operators. It has a retail offer more similar to traditional 'high-street' centres, with a larger proportion of comparison goods operators. However the centre is dominated by service (leisure, retail, financial and business) operators, with this being reflective of the centre's role in providing for the day-to-day needs of the local community.

6.81 In terms of viability, BAS Consultancy's Report identifies that, as is the case with many centres in Bristol, Westbury-on-Trym scores well against a number of the 25 Factors in their Report. In Westbury-on-Trym, the presence of local groups with an aim to develop a vision for the centre were noted. This is reflective of civic pride observed in the centre. Crime is generally low, notwithstanding vehicular movements through the centre, and the appearance of the centre is considered to be a positive. However the traffic dominance was considered to be a key concern, impacting upon the experience of visitors and the centre's overall walkability. Due to the centre's lower than national average vacancy figures and wider healthcheck indicators, it is considered to be a vital and viable town centre.

Whitchurch (Oatlands Avenue)

6.82 Similar to Symes (Hartcliffe), Whitchurch (Oatlands Avenue) district centre is anchored by a large convenience food store, Asda. The centre is comprised of the food store, with an adjacent petrol filling station, and a retail parade situated to the rear of the food store. These two areas are not functionally linked in practice, with the retail parade turning its back to the food store. This limits the opportunities for linked trips through the district centre. The limited activity around the retail parade is evidenced in the greater vacancy rate in this location, with four vacant units equating to a vacancy rate of 40.0%. This is far in excess of the current national average and is the highest figures in the authority area.

6.83 In terms of viability, BAS Consultancy's Report scored Whitchurch (Oatlands Avenue) lowest of the 13 centres reviewed across the city. The Report notes that there is little to distinguish the centre from a standard supermarket use, namely the adjacent Asda food store, and that it is considered that there is not the critical mass of uses necessary to maintain a viable centre.

6.84 In light of the substantially greater vacancy rate at Whitchurch (Oatlands Avenue) when compared to the national average, as well as limited opportunities for linked trips through the centre and the findings of BAS Consultancy's Report it is considered that the viability of Whitchurch (Oatlands Avenue) is currently somewhat challenging. As

such, efforts should be made to secure the re-occupation of the vacant units, or the reorientation of the centre to allow for a greater instance of linked trips between the distinct parts of the district centre.

Whiteladies Road

6.85 Whiteladies Road town centre is one of the three largest centres in Bristol in terms of number of retail units. Situated to the north-west of the City Centre and a kilometre from Clifton town centre, Whiteladies Road is a long linear centre in an established residential area with a large student population situated in its catchment. The centre has a diverse retail and service offer, including key facilities such as Sainsbury's, M&S Food and a diverse range of convenience, comparison and leisure service operators considered capable of providing for the day-to-day needs of the local community. This offer is augmented by operators geared towards a wider catchment area and the evening economy, such as the Everyman Cinema. These facilities sit alongside other key amenities, such as Clifton Down train station, which are considered likely to draw significant levels of activity through Whiteladies Road.

6.86 The centre itself is generally attractive, with street trees lining Whiteladies Road. Wide pavements provide for elements of café culture through the centre, which add to the overall impression of vibrancy and levels of passive and natural surveillance. Whiteladies Road therefore feels safe and secure and has a good standard of environmental quality, notwithstanding its linear nature along a key arterial route.

6.87 In terms of viability, BAS Consultancy's Report identifies that the centre scores highly, and that Whiteladies Road is one of the most liveable centres in the city, with a diverse range of operators and infrastructure capable of supporting the day-to-day needs of the local community. The Report also notes the centre's increased range of leisure service operators and consequential loss of comparison goods operators in recent years, reflecting the shift in the centre's role and function.

6.88 At the time of our visit, we recorded a total of 21 vacant units within the town centre, equivalent to 7.8% of all units at Whiteladies Road. This proportion is lower than comparable centres in Bristol as well as the current national average, and by virtue of this and the robust and diverse range of operators present in the town centre, Whiteladies Road is considered to be a vital and viable town centre.

Review of Key Facilities and Infrastructure

6.89 Table 6.2 below provides a summary of key community facilities and infrastructure that can be found at each centre.

6.90 These facilities have been identified as those that are considered most likely to support linked trips into the centres, such as schools, medical facilities and green spaces, as well as those which play a key role in anchoring a centre, including convenience stores and supermarkets. These facilities are therefore considered to play a key role in supporting the function of a centre. Further detail of these facilities is provided on the supporting maps provided at Appendix 5, which map these key facilities in the context of the 13 centres and an 800 metre catchment buffer.

6.91 As the table shows, there are four centres which have all identified facilities and infrastructure within an 800 metre catchment of them, namely Bedminster, Shirehampton, Stapleton Road, St George (Church Road) and Whiteladies Road. Common to all 13 centres is the provision of primary schools and nurseries, post offices, convenience stores and supermarkets and green spaces all within their 800 metre catchment. This is not wholly surprising given the urban setting of the centres, and our observations on the ground which identified a strong range of convenience goods operators at most of the centres or in close proximity to them. Fewer centres are closely located to a railway station, and those that tend to be larger town centres, such as Bedminster, Gloucester Road and Whiteladies Road.

Table 6.2: Key Facilities and Infrastructure in the 13 identified centres

	Primary schools	Nurseries	GP surgeries	Post offices	Convenience stores	Supermarkets	Railway stations	National Cycle Network	Green spaces
Bedminster									
Clifton									
Fishponds									
Gloucester Road									
Henleaze									
Shirehampton									
Stapleton Road									
St George (Church Road)									
Symes (Hartcliffe)									
Wells Road									
Westbury-on-Trym									
Whitchurch (Oatlands Avenue)									
Whiteladies Road									

6.92 In general, none of the 13 centres lack a sufficient range of supporting facilities and infrastructure such that could be considered to weaken or limit the function of the centre, with the fewest identified in Clifton, Symes (Hartcliffe) and Whitchurch (Oatlands Avenue).

Local Centres

6.93 We have visited and reviewed each of the 27 local centres in Bristol as designated at Policy BCS7 of the Bristol Core Strategy. A detailed matrix summarising the findings of our visits is provided at Appendix 6.

6.94 Nexus has reviewed each centre to determine how the centres are performing and their wider offer, and as such, where they should sit within the recommended hierarchy. The centres reviewed vary considerably in size, from 37 units recorded at Sandy Park Road to six units at St Anne's Village. The provision of retail and service facilities also varies considerably between the centres, with three centres having no convenience store.

6.95 Similarly, the quality of operators varies significantly, with all but five of the centres accommodating national multiple operators. Eight local centres had no vacant units at the time of our visit and, as whole, the smaller centres have a lesser issue in respect of their vacancy rate.

6.96 Table 6.3 below provides a summary of the unit composition of the 27 local centres in Bristol.

Table 6.3: Local Centre Unit Composition at February 2022

District Centre	Total Units	Comparison	Convenience	Financial	Leisure	Retail	Vacant
Ashley Road / Grosvenor Road	35	14.3%	17.1%	2.9%	14.3%	8.6%	42.9%
Avonmouth Village	15	20.0%	20.0%	20.0%	26.7%	13.3%	0.0%
Bishopsworth	20	15.0%	5.0%	15.0%	15.0%	30.0%	20.0%
Brislington	33	27.3%	9.1%	0.0%	27.3%	15.2%	21.2%
Broomhill Road / Fermaine Avenue	7	0.0%	28.6%	0.0%	42.9%	28.6%	0.0%
Chandos Road	26	11.5%	11.5%	26.9%	30.8%	11.5%	7.7%
Coldharbour Road	23	26.1%	13.0%	4.3%	13.0%	43.5%	0.0%
Druid Hill, Stoke Bishop	13	7.7%	15.4%	15.4%	23.1%	23.1%	15.4%
Filton Avenue	24	16.7%	16.7%	4.2%	29.2%	29.2%	4.2%
Filton Road	27	14.8%	18.5%	7.4%	14.8%	29.6%	14.8%
Filwood Broadway	25	16.0%	8.0%	0.0%	12.0%	0.0%	64.0%
Gilda Parade	20	20.0%	0.0%	15.0%	35.0%	25.0%	5.0%
Lawrence Hill	34	11.8%	26.5%	5.9%	26.5%	11.8%	17.6%
Lockleaze (Gainsborough Square)	9	11.1%	33.3%	0.0%	33.3%	22.2%	0.0%
Mina Road	16	0.0%	31.3%	6.3%	37.5%	18.8%	0.0%
Picton Street	11	0.0%	27.3%	0.0%	18.2%	9.1%	45.5%
Queen's Road, Withywood	9	0.0%	44.4%	0.0%	33.3%	22.2%	0.0%
Sandy Park Road	37	8.1%	18.9%	13.5%	27.0%	27.0%	5.4%
Shirehampton Road	16	0.0%	12.5%	18.8%	31.3%	31.3%	6.3%
Southmead Road	25	16.0%	20.0%	4.0%	40.0%	16.0%	4.0%
St Anne's Village	6	33.3%	16.7%	0.0%	50.0%	0.0%	0.0%
St Marks Road	28	17.9%	21.4%	10.7%	28.6%	7.1%	14.3%
St Michael's Hill	24	8.3%	12.5%	4.2%	37.5%	16.7%	20.8%
Stockwood	23	17.4%	8.7%	0.0%	26.1%	17.4%	30.4%
Stoke Lane	20	20.0%	15.0%	5.0%	20.0%	40.0%	0.0%
Totterdown	34	17.6%	11.8%	5.9%	35.3%	17.6%	11.8%
Wellington Hill West/Southmead Rd, Henleaze	8	25.0%	12.5%	0.0%	25.0%	25.0%	12.5%
National Average	-	**27.0%**	**9.2%**	**9.1%**	**24.7%**	**15.7%**	**14.1%**

Source: Composition of local centres derived from Nexus Planning survey of February 2022 using the Site Allocations and Development Management Policies Local Plan boundary definition; Experian Goad national averages at January 2022

Neighbourhood Parades

6.97 In addition to the above, part of the commission was to also visit 25 additional smaller parades of commercial units identified by the Council prior to inception. The smaller parades are located across the authority area and all were identified by the Council in light of their potential to be included within the proposed hierarchy of centres within the local plan, and to provide a wider range of defined centres to meet residents' needs. The principal purpose of

allocating the parades as local centres is to provide the Council with greater control over the future protection through planning policy, particularly from competing edge and out of centre retail and leisure development.

6.98 Nexus adopted the same approach as that which was adopted for the local centres as set out above, again by using a matrix to determine how the commercial provision is performing and as such, where they should sit within the recommended hierarchy. As set out above, the matrix is based on an assessment of the provision of facilities, ATM services and the proportion of national operators, types and scale of facilities provided and vacancies which were located in each centre.

6.99 As was the case for the majority of the commercial parades assessed as part of this part of the Study, the identified group of commercial units clearly played a vital role in providing day-to-day facilities for the local catchment, particularly in respect of convenience provision (providing facilities to enable residents to purchase goods such as milk and bread), retail service facilities such as hairdressers and barbers and cafes.

6.100 Details in respect of the centres assessed for this part of the Study are provided at Appendix 7, and recommendations were then used to help formulate the recommended policy approach contained within the final part of this Study at Section 11.

7. Market Research – Shopping Patterns

Market Share Analysis: Household Survey Results

7.1 The NEMS household survey identifies where residents travel to undertake a range of shopping and leisure activities. The summary of results provided in this section focusses on the market share of shopping trips secured by retail venues for various types of shopping.

7.2 In March 2022, a survey of 1,822 households was undertaken by NEMS within the defined Study Area, in order to ascertain where residents go to undertake a range of shopping and leisure activities. The Study Area reflects the area where residents look to facilities within Bristol to help meet their retail and leisure needs. The Bristol authority area broadly corresponds with Zones 1, 2, 4, 5, 6, 7, 8, 14, 15 and 16, and parts of the authority area are located within Zones 3, 10 and 17.

7.3 We expect Bristol's convenience goods provision to secure almost all of the convenience goods turnover which originates within the zones (as convenience goods shopping is generally undertaken as close to home as possible). In respect of comparison goods, the role of Cribbs Causeway, and other out of centre retail parks is such that it acts to attract a significant proportion of such expenditure away from the authority area (but within the Study Area). For reference, Bristol City Centre is located principally within Zone 1, and Cribbs Causeway is located principally within Zone 13. For clarity, other key destinations within zones are provided below.

Table 7.1: Key Destinations on a Zonal Basis Across the Study Area

Survey Zone	Key Destinations
1	Bristol City Centre
2	St George (Church Road) town centre, Stapleton Road district centre, Lawrence Hill local centre
3	Two Mile Hill town centre
4	Gloucester Road town centre, North View (Westbury Park) district centre
5	Clifton town centre and Whiteladies Road town centre
6	Henleaze and Westbury-on-Trym town centres
7	Lockleaze, Southmead Road and Filton Road local centres
8	Shirehampton town centre, Ridingleaze (Lawrence Weston), Crow Lane (Henbury) district centres
9	Longwell Green and Gallagher Retail Park
10	Fishponds town centre
11	*(mainly outside of the local authority)*
12	*(mainly outside of the local authority)*
13	*(mainly outside of the local authority)*
14	Bedminster town centre, North Street (Southville) district centre
15	Symes (Hartcliffe) district centre and Imperial Retail Park
16	Wells Road/Broadwalk (Knowle) town centre, Totterdown and Brislington local centres
17	Whitchurch (Oatlands Avenue) district centre, Gilda Parade and Stockwood local centres
18	(mainly outside of the local authority)

7.4 The household survey is reproduced as part of Appendix 2 of this Study. In retail terms, the principal purpose of the survey is to establish:

- patterns of convenience goods spending, based on the location of:
  - the shop where the respondent last visited and visited 'the time before last' to undertake their main food shop; and
  - the shop where the respondent last visited and visited 'the time before last' to undertake their top up food shop.
- patterns of comparison goods spending, based on the location of the respondent's last shopping trip to purchase the following types of comparison goods:
  - clothing and footwear;
  - books, CDs, DVDs and stationery;
  - small household goods, such as home furnishings, clocks, jewellery, glass and china;
  - toys, games, bicycles and recreational goods;
  - chemist goods, including health and beauty items;
  - electrical goods, such as televisions, washing machines and computers;
  - DIY and gardening goods; and
  - furniture, carpets and floor coverings.

7.5 The analysis which follows, considers market share for the above sub-sectors.

Convenience Goods Analysis

Convenience Retention Rates

7.6 The analysis begins by looking at the level of retention of convenience goods shopping trips on a zonal basis. In this regard, we are able to establish whether residents are having to travel to meet their convenience shopping needs, or if they are typically able to meet their needs in proximity to where they live. There will be an element of trips moving across zonal boundaries, simply due to the specific locations of residents within those zones.

7.7 Looking at Table 7.1, we can see that the highest proportion of main food shopping retention is within Zones 8, 13 and 16. These zones contain a range of large format convenience destinations which provide opportunities for residents to pick from a variety of operators to meet their main food shopping needs.

7.8 Within Zone 8, the principal destinations for residents are the Aldi in Henbury which attracts 25.8% of their main food shopping expenditure, the Lidl at Lawrence Weston which attracts 12.1% and the Aldi at Southmead which attracts 10.1%.

7.9 For Zone 13 residents, the principal main food destinations are the Tesco Extra at Willow Brook Centre, attracting 27.4% of trips, the Lidl at Patchway, which attracts 15.1% of main food trips and then the Asda at Patchway, which attracts 13.3% of trips.

7.10 In terms of Zone 16 residents, principal destinations for main food shopping trips include the Sainsbury's at St. Philip's Causeway and the Tesco at Brislington (attracting 23.9% and 20.5% respectively), followed by the Lidl at Brislington Retail Park (10.3%).

7.11 Looking at those zones with lower main food retention rates, these principally comprise Zones 1, 3, 4, 6, 7 and 12, all of which retain less than 30.0% of the main food shopping trips. Focusing on those zones within the Bristol authority area, firstly looking at Zone 1 which covers the city centre, it is clear that there is a general lack of a large format food store to meet main food shopping needs and so instead, residents are choosing destinations elsewhere to meet needs, including facilities at Bedminster, Lawrence Hill and Eastville. However, it is important to note that

Lidl has now opened a store in Broadmead within the City Centre, which will go some way to meeting main food shopping needs for residents in Zone 1.

7.12 Whilst shoppers may travel slightly further to meet their main food shopping trip requirements when compared to top-up shopping trips, residents should have good and easy access to such food stores and amenities. Not only does this ensure that residents can meet their needs in proximity to their homes but encourages sustainable travel and avoids the need to travel greater distances, often by car, to meet their needs. As such, the level of main food retention on a zonal basis, and in some cases the top-up retention is lower than would typically be expected, with Zones 1 and 12 being the lowest.

7.13 In terms of Zone 7, although the Aldi at Horfield attracts 11.1% of Zone 7 residents' main food trips, and the Lidl at Muller Road attracts 8.5% of main food trips, the Tesco Superstore at Lime Trees Road in Zone 4 also attracts 18.5% of Zone 7 residents' main food trips and the Asda at Abbey Wood Shopping Park also attracts 14.0% of main food trips.

7.14 The proportion of top-up food shopping retention is higher across all 18 zones, demonstrating that residents will typically choose to meet top-up shopping needs closer to home, and at a wider variety of smaller convenience stores.

7.15 Again, focusing on those zones which principally cover the Bristol authority area, firstly looking at Zone 1, 8.6% of Zone 1 residents' top-up shopping trips are attracted to the Tesco Metro on Broadmead, followed by 4.3% at the Tesco Express on Clare Street and 4.2% at the Co-op on Redcliff Street.

7.16 Looking at Zone 2 residents, Easton local centre draws 14.3% of top-up shopping trips, followed by the Aldi on Church Road which draws 13.0% of top-up shopping trips. In terms of Zone 4 residents, the top-up shopping trips are distributed across a number of larger and smaller convenience destinations, including the Co-op stores on Gloucester Road, the Tesco Superstore on Lime Trees Road and local shops on Gloucester Road.

Table 7.2: Convenience Expenditure Retention by Zone at 2022

Zone	Main Food Shopping Trips Retention	Top-Up Food Shopping Trips Retention
1	9.0%	42.7%
2	53.1%	48.6%
3	23.7%	64.4%
4	26.9%	46.0%
5	42.6%	76.4%
6	30.0%	63.6%
7	27.4%	45.5%
8	61.0%	60.2%
9	59.5%	55.8%
10	53.2%	58.0%
11	46.8%	61.0%
12	13.7%	59.2%
13	78.4%	75.9%
14	55.9%	58.2%

Zone	Main Food Shopping Trips Retention	Top-Up Food Shopping Trips Retention
15	53.5%	50.7%
16	60.3%	70.9%
17	32.4%	69.3%
18	50.8%	87.9%

Main Food Shopping Patterns

7.17 Table 7.3 below provides the principal main food shopping destinations within and outside of the Bristol authority area. The figures provided below are the levels of main food shopping expenditure attracted to each of the principal destinations, and the corresponding main food shopping market share, both from across the Study Area as a whole.

7.18 Within the authority area, the main food shopping destination which attracts the highest level of trips and expenditure, is the Tesco Extra on Eastgate Road, located in Eastville, situated just to the north east of the IKEA and east of Eastgate Retail Park. The Tesco attracts a total of 3.8% of the available main food convenience expenditure generated within the Study Area, or £50.9m. In terms of the level of draw from key zones, the Tesco draws just over 30% of Zone 2 residents' main food shopping expenditure and is the principal main food shopping destination for Zone 2 residents. The store also draws over 5.0% of Zone 1 and Zone 3 residents' main food convenience expenditure.

7.19 Other key main food convenience destinations include the Morrisons at Fishponds, the Tesco Extra at Brislington and the Tesco Superstore on Lime Trees Road, all of which attract over 3.0% of the available main food convenience expenditure, or over £40m in each case.

7.20 A number of the Aldi discount food stores also attract high levels of main food convenience expenditure from across the Study Area, including the Aldi at Imperial Retail Park, the Aldi at Crow Lane in Henbury and the Aldi on North Street in Bedminster.

Table 7.3: Principal Main Food Convenience Shopping Trip Patterns

Destinations	2022 Market Share (£m)	2022 Market Share (%)
Inside Bristol Authority Area		
Tesco Extra, Eastgate Road, Eastville	50.9	3.8%
Morrisons, Fishponds Road, Bristol	41.9	3.2%
Tesco Extra, Callington Road, Brislington, Bristol	40.6	3.1%
Tesco Superstore, Lime Trees Road, Bristol	40.4	3.1%
Sainsbury's Superstore, Winterstoke Road, Bristol	37.9	2.9%
Asda, East Street, Bedminster, Bristol	38.4	2.9%
Waitrose, Northumbria Drive, Westbury Park, Henleaze, Bristol	37.8	2.9%
Aldi, Imperial Retail Park, Bristol	35.9	2.7%
Sainsbury's Superstore, St Philips Causeway, Arnos Vale, Bristol	31.1	2.3%
Asda, Oatlands Avenue, Whitchurch	26.0	2.0%

Destinations	2022 Market Share (£m)	2022 Market Share (%)
Sainsbury's Superstore, Clifton Down Shopping Centre, Bristol	27.9	2.1%
Aldi, Crow Lane, Henbury, Bristol	27.8	2.1%
Aldi, North Street, Bedminster, Bristol	25.9	2.0%
Outside of Bristol Authority Area but within the Study Area		
Asda, Longwell Green	84.0	6.3%
Sainsbury's, Emersons Green	56.6	4.3%
Tesco Extra, Willow Brook Centre, Bradley Stoke	53.1	4.0%
Asda, Highwood Lane, Cribbs Causeway	44.2	3.3%
Aldi, Bath Road, Longwell Green, Bristol	34.2	2.6%
Sainsbury's Superstore, Fox Den Road, Stoke Gifford	27.3	2.1%

Source: Tables 3 and 4 of Appendix 8

7.21 We can see that the principal main food shopping destination outside of the Bristol authority area (and the principal store within the Study Area as a whole) is the Asda store at Longwell Green, located to the north of Gallagher Retail Park and the surrounding commercial uses. Other key stores located within the Study Area but outside of the Bristol authority area is the Sainsbury's at Emersons Green and the Tesco Extra at Willow Brook Centre.

Top-Up Food Shopping Patterns

7.22 Turning to look at top-up convenience shopping patterns across the Study Area as a whole, we can see that the convenience shopping destination with the highest proportion of top-up shopping trips is the Morrisons on Fishponds Road, which attracts a total of 2.7% of the available top-up convenience shopping expenditure, or £11.7m. This is then followed by the Tesco on Broad Street (2.2%), the Asda in Whitchurch (2.1%) and the Tesco in Keynsham (2.0%).

7.23 As set out above, the top-up shopping patterns are distributed more widely across a variety of larger and smaller convenience destinations within the Study Area, including a range of facilities within the smaller local, district and town centres and not just the larger format, typically out of centre destinations with dedicated car parking for example.

7.24 The proportion of trips attracted to these smaller destinations including both independent and national multiples (such as Sainsbury's Locals, Tesco Express stores and Co-op stores) demonstrates the importance of these operators within the smaller centres in the Study Area. However, as Table 7.4 indicates below, the larger food stores still dominate, even for residents' top-up shopping trips.

Table 7.4: Principal Top-up Food Convenience Shopping Trip Patterns

Destinations	2022 Market Share (£m)	2022 Market Share (%)
Inside Bristol Authority Area		
Morrisons, Fishponds Road, Bristol	11.7	2.7%
Asda, Oatlands Avenue, Whitchurch	9.1	2.1%
Sainsbury's Superstore, Winterstoke Road, Bristol	6.2	1.4%
Tesco Express (Esso), Henleaze Road, Bristol	5.7	1.3%
Tesco Extra, Callington Road, Brislington, Bristol	5.4	1.2%
Aldi, Church Road, Bristol	5.1	1.2%
Tesco Superstore, Lime Trees Road, Bristol	4.9	1.1%
Sainsbury's Superstore, Clifton Down Shopping Centre, Bristol	4.8	1.1%
Outside Bristol Authority Area but Within the Study Area		
Tesco Superstore, Broad Street, Staple Hill, Bristol	9.9	2.2%
Asda, Craven Way, Longwell Green, Bristol	9.6	2.2%
Tesco Superstore, Bristol Road, Keynsham, Bristol	8.8	2.0%
Sainsbury's Superstore, Emersons Green, Bristol	8.4	1.9%
Aldi, Brook Way, Patchway, Bradley Stoke	6.9	1.6%
Sainsbury's Superstore, Kings Chase Shopping Centre, Kingswood	6.9	1.6%
Asda, Highwood Lane, Patchway, Bristol	6.8	1.5%
Tesco Extra, Willow Brook Centre, Bradley Stoke	5.6	1.3%
Sainsbury's Local, Badminton Road, Coalpit Heath, Bristol	5.0	1.1%
Asda, Abbey Wood Shopping Park, Filton	4.8	1.1%
Tesco Express, Bath Road, Longwell Green, Bristol	4.7	1.1%

Source: Tables 3 and 4 of Appendix 8

Comparison Shopping Patterns

7.25 The comparison shopping pattern analysis below looks at the eight categories of goods (both 'non-bulky' and 'bulky') and focuses on the proportion of spend attracted to the City Centre and the eleven defined town centres identified within the Bristol Local Plan. We then provide an overview of total comparison spending attracted to the key centres and the proportions of expenditure retained within the Bristol authority area in each case, along with the level attracted to Cribbs Causeway.

Clothing and footwear

7.26 Turning firstly to clothing and footwear shopping patterns, we can see that the highest proportion of trips are attracted to the city centre (21.4% or £112.6m), followed by Clifton town centre (1.9%). Bedminster town centre also attracts approximately 1.0% of available clothing and footwear expenditure, with the remaining town centres attracting under 1.0%.

7.27 Other key destinations in the wider Study Area include Cribbs Causeway, which attracts 23.6% of clothing and footwear shopping goods expenditure, and Gallagher Retail Park, which attracts 7.2% of the available expenditure.

Overall the Study Area retains 90.3% of the available clothing and footwear expenditure and the Bristol authority area retains 42.1% of the available clothing and footwear expenditure, or £216.3m.

Table 7.5: Clothing and Footwear Shopping Patterns and Expenditure to Principal City and Town Centres

Destinations	2022 Market Share (%)	2022 Expenditure (£m)
Key Destinations Inside Bristol Authority Area		
Bristol city centre	21.4%	112.6
Bedminster town centre	1.0%	5.5
Clifton town centre	1.9%	10.2
Fishponds town centre	0.3%	2.1
Gloucester Road town centre	0.7%	3.2
Henleaze town centre	0.5%	2.4
Shirehampton town centre	0.0%	0.0
St George (Church Road) town centre	0.1%	0.5
Wells Road/Broadwalk (Knowle)	0.1%	0.7
Westbury-on-Trym town centre	0.2%	0.9
Whiteladies Road town centre	0.7%	3.5
Other Destinations within the Authority Area	15.2%	74.9
Bristol Authority Area Sub Total	42.1%	216.3
Key Destinations Outside Bristol Authority Area but within the Study Area		
Cribbs Causeway	23.6%	124.7
Gallagher Retail Park	7.2%	34.3

Source: Tables 9 and 10 of Appendix 8

CDs, DVDs and Books

7.28 The proportion of expenditure attracted to all centres in respect of CDs, DVDs and books is lower than that recorded for clothing and footwear goods, with 15.3% attracted to the city centre and 6.6% to Clifton town centre. A further 5.0% is attracted to Bedminster town centre and 4.8% to Gloucester Road town centre.

7.29 In total, 53.0% or £84.8m of the available expenditure is spent at destinations within the Bristol authority area. Cribbs Causeway also attracts 16.2% of available expenditure, with the remaining expenditure being distributed across a number of retail destinations, including the larger format convenience operators such as Tesco Extra, Sainsbury's and so on, who also provide an opportunity to purchase such goods typically as part of a wider shop to the stores.

Table 7.6: CDs and DVDs Shopping Patterns and Expenditure to Principal City and Town Centres

Destinations	2022 Market Share (%)	2022 Expenditure (£m)
Key Destinations Inside Bristol Authority Area		
Bristol city centre	15.3%	25.9
Bedminster town centre	5.0%	8.7
Clifton town centre	6.6%	7.6
Fishponds town centre	1.9%	4.0
Gloucester Road town centre	4.8%	7.0
Henleaze town centre	1.0%	1.4
Shirehampton town centre	0.1%	0.2
St George (Church Road) town centre	0.0%	0.0
Wells Road/Broadwalk (Knowle)	0.7%	1.1
Westbury-on-Trym town centre	1.6%	2.9
Whiteladies Road town centre	2.9%	4.0
Other Destinations in the Authority Area	13.2%	22.2
Bristol Authority Area Sub Total	53.0%	84.8
Key Destinations Outside Bristol Authority Area but within the Study Area		
Cribbs Causeway	16.2%	27.8
Gallagher Retail Park	1.6%	2.4

Source: Tables 11 and 12 of Appendix 8

Household Goods

7.30 It is typically expected that residents will choose the large food stores and other large format retailers such as B&M, Home Bargains and so on to meet some of their small household goods requirements. Again, this need is often found to be met as part of a wider shop to the larger food stores or retail parks but can also be met within defined centres.

7.31 In this regard, the proportion of expenditure directed to purchase such goods is limited within the City Centre at 5.6%, but this is still the highest when compared to the other defined town centres, with the highest being Bedminster town centre at 2.3%. Cribbs Causeway attracts a high proportion of household goods shopping trips, attracting a total of 23.3% of all trips from residents within the Study Area.

7.32 Overall, the proportion of household goods expenditure retained within the Bristol authority area is 57.4%, or £119.8m.

Table 7.7: Household Goods Shopping Patterns and Expenditure to Principal City and Town Centres

Destinations	2022 Market Share (%)	2022 Expenditure (£m)
Key Destinations Inside Bristol Authority Area		
Bristol city centre	5.6%	11.5
Bedminster town centre	2.3%	5.8
Clifton town centre	1.5%	3.5
Fishponds town centre	0.3%	0.8
Gloucester Road town centre	0.9%	1.8
Henleaze town centre	0.2%	0.4
Shirehampton town centre	0.0%	0.0
St George (Church Road) town centre	0.1%	0.2
Wells Road/Broadwalk (Knowle)	0.3%	0.5
Westbury-on-Trym town centre	0.2%	0.5
Whiteladies Road town centre	0.5%	1.1
Other Destinations in the Authority Area	45.5%	93.8
Bristol Authority Area Sub Total	57.4%	119.8
Key Destinations Outside Bristol Authority Area but within the Study Area		
Cribbs Causeway	23.3%	52.2
Gallagher Retail Park	2.2%	5.0

Source: Tables 13 and 14 of Appendix 8

Recreational Goods

7.33 Turning to shopping patterns associated with recreational goods, we can see from Table 7.8 below that the city centre attracts 10.3% of the available recreational goods expenditure from across the Study Area, followed by Whiteladies Road at 3.4% and Bedminster at 3.3%.

7.34 Overall, the authority area retains 42.6% of the available recreational goods expenditure, with a further 25.0% attracted to Cribbs Causeway.

7.35 Bedminster town centre performs relatively well in terms of its draw of recreational goods expenditure. Over two thirds of this expenditure is being spent at the Asda store within the town centre, again indicating the important status of the food store in drawing shoppers into the centre.

7.36 Other key destinations in the Study Area include Gallagher Retail Park (6.8%) and Imperial Retail Park (4.5%).

Table 7.8: Recreational Goods Shopping Patterns and Expenditure to Principal City and Town Centres

Destinations	2022 Market Share (%)	2022 Expenditure (£m)
Key Destinations Inside Bristol Authority Area		
Bristol city centre	10.3%	31.1
Bedminster town centre	3.3%	8.4
Clifton town centre	0.7%	2.1
Fishponds town centre	0.1%	0.3
Gloucester Road town centre	2.1%	5.4
Henleaze town centre	0.0%	0.0
Shirehampton town centre	0.0%	0.0
St George (Church Road) town centre	0.1%	0.30
Wells Road/Broadwalk (Knowle)	0.0%	0.0
Westbury-on-Trym town centre	0.3%	1.4
Whiteladies Road town centre	3.4%	10.2
Other Destinations in the Authority Area	22.3%	66.1
Bristol Authority Area Sub-Total	42.6%	125.3
Key Destinations Outside Bristol Authority Area but Within the Study Area		
Cribbs Causeway	25.0%	85.9
Gallagher Retail Park	6.8%	23.7

Source: Tables 15 and 16 of Appendix 8

Health and Beauty Goods

7.37 Looking at health and beauty and chemist goods, Bristol city centre is again the principal destination within the authority area for residents, with a total of 5.6% or £21.6m of the available expenditure being spent at destinations within the city centre. This is followed by 5.3% in Whiteladies, and then 2.4% in Clifton. Overall, 57.0% of health and beauty shopping trips is spent at Bristol authority area destinations.

7.38 Other key destinations within the Study Area include Cribbs Causeway, which attracts 7.7% of health and beauty goods shopping trips, Emersons Retail Park which attracts 4.5% and Imperial Retail Park which attracts 4.3%.

Table 7.9: Health and Beauty Goods Shopping Patterns and Expenditure to Principal City and Town Centres

Destinations	2022 Market Share (%)	2022 Expenditure (£m)
Key Destinations Inside Bristol Authority Area		
Bristol city centre	5.6%	21.6
Bedminster town centre	2.3%	9.1
Clifton town centre	2.4%	8.3
Fishponds town centre	1.5%	5.7
Gloucester Road town centre	2.0%	6.7
Henleaze town centre	1.1%	3.9

Destinations	2022 Market Share (%)	2022 Expenditure (£m)
Shirehampton town centre	1.0%	3.3
St George (Church Road) town centre	0.2%	0.6
Wells Road/Broadwalk (Knowle)	0.9%	2.5
Westbury-on-Trym town centre	0.9%	3.3
Whiteladies Road town centre	5.3%	19.0
Other Destinations within the Authority Area	33.8%	110.7
Bristol Authority Area	57.0%	194.8
Key Destinations Outside Bristol Authority Area but Within the Study Area		
Cribbs Causeway	7.7%	28.3
Gallagher Retail Park	1.6%	5.5

Source: Tables 17 and 18 of Appendix 8

Electrical Goods

7.39 A total of 3.6% of the total electrical goods market share is attracted to the city centre from across the Study Area. This is followed by 1.6% to Whiteladies Road town centre and 1.6% to Gloucester Road town centre. Looking elsewhere, a total of 33.3% of shopping patterns are attracted to Cribbs Causeway, which includes the retail parks and therefore the larger format out of centre electrical goods stores, and 17.9% is being attracted to Gallagher Retail Park which includes Currys.

7.40 In total, 32.7% of the total Study Area trips, or £81.3m of the available electrical goods comparison expenditure is spent at destinations within the authority area. This is the lowest proportion of retention at Bristol authority area destinations out of the eight comparison categories.

Table 7.10: Electrical Goods Shopping Patterns and Expenditure to Principal City and Town Centres

Destinations	2022 Market Share (%)	2022 Expenditure (£m)
Key Destinations Inside Bristol Authority Area		
Bristol city centre	3.6%	9.9
Bedminster town centre	1.5%	4.8
Clifton town centre	0.4%	0.8
Fishponds town centre	1.2%	3.8
Gloucester Road town centre	1.6%	4.0
Henleaze town centre	0.0%	0.0
Shirehampton town centre	0.1%	0.1
St George (Church Road) town centre	0.0%	0.0
Wells Road/Broadwalk (Knowle)	0.2%	0.5
Westbury-on-Trym town centre	0.1%	0.2
Whiteladies Road town centre	1.6%	3.2
Other Destinations within the Authority Area	22.6%	54.0

Destinations	2022 Market Share (%)	2022 Expenditure (£m)
Bristol Authority Area	32.7%	81.3
Key Destinations Outside Bristol Authority Area but within the Study Area		
Cribbs Causeway	33.6%	84.2
Gallagher Retail Park	32.7%	44.2

Source: Tables 19 and 20 of Appendix 8

DIY and Gardening Goods

7.41 Turning to DIY and gardening products shopping patterns, again it is not surprising that very low proportions of shopping trips and available expenditure is being attracted to the city or other principal centres in the authority area as shoppers will typically purchase such goods at larger out of centre destinations. For example, 18.9% of trips are attracted to the B&Q at Cribbs, 16.9% to the B&Q at Gallagher Retail Park and 12.0% at the B&Q at Imperial Retail Park.

7.42 Overall, 58.8% or £116.5m of available expenditure is being spent at destinations within the Bristol authority area.

Table 7.11: DIY and Gardening Goods Shopping Patterns and Expenditure to Principal City and Town Centres

Destinations	2022 Market Share (%)	2022 Expenditure (£m)
Key Destinations Inside Bristol Authority Area		
Bristol city centre	1.0%	2.0
Bedminster town centre	1.1%	2.4
Clifton town centre	1.2%	2.0
Fishponds town centre	0.2%	0.4
Gloucester Road town centre	2.2%	3.7
Henleaze town centre	1.8%	3.3
Shirehampton town centre	0.0%	0.0
St George (Church Road) town centre	0.0%	0.0
Wells Road/Broadwalk (Knowle)	0.0%	0.0
Westbury-on-Trym town centre	0.2%	0.4
Whiteladies Road town centre	1.4%	2.8
Other Destinations within the Authority Area	49.8%	99.6
Bristol Authority Area	58.8%	116.5
Key Destinations Outside Bristol Authority Area		
Cribbs Causeway	2.6%	5.9
Gallagher Retail Park	7.8%	14.9

Source: Tables 21 and 22 of Appendix 8

Furniture Goods

7.43 Turning to the final comparison category of goods, we can see that out of the principal town centres, Bedminster town centre attracts the highest proportion of furniture goods shopping trips (3.6%) followed by Bristol city centre (2.1%). Overall, the authority area retains 50.3% or £111.0m of the total available furniture goods expenditure.

7.44 Key destinations include the IKEA on Eastgate Road, which attracts 13.4% of available furniture goods comparison expenditure and Cribbs Causeway which attracts 27.2%. The high proportion of trips attracted to Cribbs Causeway will most likely be due to the range of larger format furniture retailers present in the retail parks in the wider area.

Table 7.12: Furniture Goods Shopping Patterns and Expenditure to Principal City and Town Centres

Destinations	2022 Market Share (%)	2022 Expenditure (£m)
Key Destinations Inside Bristol Authority Area		
Bristol city centre	2.1%	5.0
Bedminster town centre	3.6%	7.3
Clifton town centre	1.2%	2.7
Fishponds town centre	0.7%	1.5
Gloucester Road town centre	1.5%	3.5
Henleaze town centre	1.0%	2.3
Shirehampton town centre	0.6%	0.9
St George (Church Road) town centre	0.0%	0.0
Wells Road/Broadwalk (Knowle)	0.1%	0.2
Westbury-on-Trym town centre	0.0%	0.0
Whiteladies Road town centre	0.3%	0.8
Other Destinations within the Authority Area	39.3%	86.9
Bristol Authority Area	50.3%	111.0
Key Destinations Outside Bristol Authority Area but Within the Study Area		
Cribbs Causeway	27.2%	63.4
Gallagher Retail Park	5.2%	13.0

Source: Tables 23 and 24 of Appendix 8

Total Comparison Goods

7.45 Table 7.13 below then sets out the total comparison goods turnover attracted to the principal destinations within the authority area, and the corresponding market share based on available expenditure.

7.46 The Table demonstrates that the City Centre claims the highest proportion of comparison expenditure, followed by Bedminster town centre (9.8% and 2.3% respectively). These are then followed by Whiteladies Road town centre at 2.0% and Clifton town centre at 1.7%.

7.47 Again, the figures demonstrate the importance and draw of Whiteladies Road, Bedminster and Clifton town centres when compared with other defined centres across the authority area, reflecting the level of comparison provision identified within the healthcheck analysis. As set out above, some of this expenditure is attracted to the large

format convenience stores within centres which include an extensive level of comparison floorspace and offer as part of their wider offer.

7.48 Imperial Retail Park also attracts a total of £95.0m (including the B&Q) from across the Study Area, which comprises approximately 4.2% of the total available expenditure. Of this, over half of the expenditure is attracted from adjacent zones 15 and 16, demonstrating the importance of this retail destination in meeting local residents' needs.

7.49 Overall, the existing retail destinations within the authority area retain a total of £1,049.9m of available comparison goods expenditure, or 47.0% of the total available expenditure. A further 21.1% of available comparison expenditure is attracted to Cribbs Causeway from across the Study Area.

Table 7.13: Total Comparison Goods Shopping Patterns and Expenditure to Principal City and Town Centres

Destinations	2022 Market Share based on available expenditure (%)	2022 Expenditure (£m)
Key Destinations Inside Bristol Authority Area		
Bristol city centre	9.8%	219.7
Bedminster town centre	2.3%	52.0
Clifton town centre	1.7%	37.3
Fishponds town centre	0.8%	18.5
Gloucester Road town centre	1.6%	35.1
Henleaze town centre	0.6%	13.6
Shirehampton town centre	0.2%	4.5
St George (Church Road) town centre	0.1%	1.5
Wells Road/Broadwalk (Knowle)	0.2%	5.4
Westbury-on-Trym town centre	0.4%	9.6
Whiteladies Road town centre	2.0%	44.5
Other Destinations within the Authority Area	27.2%	608.2
Bristol Authority Area	47.0%	1,049.9
Key Destinations Outside Bristol Authority Area but Within the Study Area		
Cribbs Causeway	21.1%	517.9
Gallagher Retail Park	6.4%	143.0

Source: Table 25 of Appendix 8

8. Population and Expenditure

Study Area and Survey

8.1 In March 2022, a survey of 1,822 households was undertaken by NEMS within the defined Study Area in order to ascertain where residents go to undertake a range of shopping and leisure activities. The Study Area reflects the area where residents look to facilities within Bristol to help meet their retail and leisure needs. A plan of the Study Area is provided as Appendix 1.

8.2 The defined Study Area has been broken down into 18 separate zones based on postcode sectors. The eighteen zones are considered representative of geographic areas that may accommodate broadly similar patterns of shopping behaviour. The below Table 8.1 identifies the postcode sectors which define each of the zones.

Table 8.1: Study Area Zones by Postcode Sector

Survey Zone	Areas Covered	Postcode Sectors
1	Bristol City Centre	BS1 1, BS1 2, BS1 3, BS1 4, BS1 5, BS1 6, BS2 0, BS2 8, BS2 9
2	St George (Church Road) town centre, Stapleton Road district centre, Lawrence Hill local centre	BS5 0, BS5 6, BS5 7, BS5 9
3	Two Mile Hill town centre	BS5 8, BS15 1, BS15 3, BS15 8
4	Gloucester Road town centre, North View (Westbury Park) district centre	BS6 5, BS6 6, BS6 7, BS7 8
5	Clifton town centre and Whiteladies Road town centre	BS8 1, BS8 2, BS8 3, BS8 4
6	Henleaze and Westbury-on-Trym town centres	BS9 1, BS9 2, BS9 3, BS9 4
7	Lockleaze, Southmead Road and Filton Road local centres	BS7 0, BS7 9, BS10 5
8	Shirehampton town centre, Ridingleaze (Lawrence Weston), Crow Lane (Henbury) district centres	BS10 6, BS10 7, BS11 0, BS11 8, BS11 9
9	Longwell Green and Gallagher Retail Park	BS15 4, BS15 9, BS30 7, BS30 8, BS30 9
10	Fishponds town centre	BS16 1, BS16 2, BS16 3, BS16 4
11	*(mainly outside of the local authority)*	BS16 5, BS16 6, BS16 7, BS16 9, BS30 5, BS30 6
12	*(mainly outside of the local authority)*	BS32 0, BS32 4, BS32 9, BS35 4, BS35 5, BS36 1, BS36 2
13	*(mainly outside of the local authority)*	BS32 8, BS34 5, BS34 6, BS34 7, BS34 8
14	Bedminster town centre, North Street (Southville) district centre	BS3 1, BS3 2, BS3 3, BS3 4, BS3 5
15	Symes (Hartcliffe) district centre and Imperial Retail Park	BS4 1, BS13 0, BS13 7, BS13 8, BS13 9
16	Wells Road/Broadwalk (Knowle) town centre, Totterdown and Brislington local centres	BS4 2, BS4 3, BS4 4, BS4 5
17	Whitchurch (Oatlands Avenue) district centre, Gilda Parade and Stockwood local centres	BS14 0, BS14 8, BS14 9
18	(mainly outside of the local authority)	BS31 1, BS31 2, BS31 3

8.3 The zones were used as the basis for the NEMS household survey, which is used to inform our assessment of shopping patterns as set out at Section 7 of this report. The survey results also underpin the quantitative retail capacity assessment which follows at Section 9. However, in order to consider the flow of expenditure to retail destinations, it is first necessary to estimate the population and future convenience and comparison goods expenditure apparent in the Study Area.

8.4 The Bristol authority area broadly corresponds to Zones 1, 2, 4, 5, 6, 7, 8, 14, 15 and 16, and parts of the authority area are located within Zones 3, 10 and 17.

Study Area Population

8.5 The population at the base year of 2022 within each postcode sector, which are used to form the 18 zones within the Study Area, has been calculated using Experian Micromarketer G3 data (2020 estimate, which was issued in February 2022). In estimating the future population of the Study Area, consideration has been given to the authority's population projections across the period to 2042.

8.6 Table 8.2 below sets out Experian's population projections for each zone in the Study Area for reporting years 2022, 2027, 2032, 2037 and 2042.

Table 8.2: Estimated Study Area Population by Survey Zone

Zone	2022	2027	2032	2037	2042
1	42,931	45,096	47,000	48,396	49,546
2	46,267	47,430	48,558	49,754	51,052
3	40,178	41,427	42,684	43,928	45,107
4	45,863	48,486	50,991	53,211	55,140
5	29,202	31,188	32,930	34,296	35,276
6	32,429	32,244	32,392	32,568	32,758
7	41,386	43,076	44,720	46,303	47,799
8	38,532	39,243	40,167	41,109	42,071
9	42,520	44,535	46,269	47,831	49,397
10	46,324	48,089	50,120	52,066	53,898
11	53,838	56,514	58,919	61,127	63,163
12	40,284	42,458	44,602	46,673	48,699
13	44,776	47,559	50,244	52,890	55,586
14	39,911	40,808	41,542	42,248	42,975
15	46,331	47,241	48,666	50,228	51,562
16	36,827	37,250	37,743	38,338	38,931
17	31,132	31,569	32,254	32,902	33,386
18	24,441	25,275	26,030	26,546	26,881
Total	**723,172**	**749,488**	**775,831**	**800,414**	**823,227**

Source: Table 1 of Appendix 8

8.7 The Study Area population will increase from 723,172 persons at 2022 to 823,227 at 2042. This equates to an increase of 100,055 over the 20-year period.

Retail Expenditure

8.8 In order to calculate per capita convenience and comparison goods expenditure, we have utilised Experian Micromarketer G3 data, which provides detailed information on local consumer expenditure that takes into consideration the socio-economic characteristics of the local population. The base year for the Experian expenditure data is 2020. Our methodology takes account of the fact that some special forms of trading

expenditure[3] is not available to support retail floorspace, and then allows for increases in per capita expenditure growth on an annual basis.

8.9 ERPBN19 (January 2022) provides forecasts in respect of the proportion of convenience and comparison goods expenditure that will be committed through special forms of trading both now and in the future. We have 'stripped out' any survey responses which relate to expenditure committed via special forms of trading and have instead made an allowance derived from Experian's recommendations (which we consider to be the most appropriate means by which to account for such expenditure).

8.10 We set out Experian's expenditure growth estimates at Table 8.3 below. It should be noted that Experian only provides growth forecasts to 2040, and, in practice, we extrapolate the annual growth rates at 2040 to provide an estimate for the subsequent years of 2041 and 2042.

Table 8.3: Experian Retail Planner Briefing Note 19 Convenience and Comparison Goods Annual Per Capita Growth Rates

Year	Convenience Goods	Convenience Goods 'Adjusted SFT'	Comparison Goods	Comparison Goods 'Adjusted SFT'
2021	-3.7	-4.6	1.9	0.5
2022	-2.0	-1.4	2.1	5.9
2023	0.1	-0.2	2.8	1.8
2024	0.1	-0.2	2.8	1.8
2025	0.1	-0.1	2.8	1.9
2026	0.1	-0.1	2.8	2.0
2027	0.1	-0.1	2.9	2.1
2028	0.1	0.0	2.9	2.3
2029	0.1	0.0	2.9	2.4
2030	0.1	0.0	2.9	2.4
2031	0.1	0.1	2.9	2.5
2032	0.2	0.1	2.9	2.6
2033	0.2	0.1	2.9	2.6
2034	0.2	0.1	2.9	2.6
2035	0.1	0.1	2.9	2.7
2036	0.2	0.1	2.9	2.7
2037	0.1	0.1	2.9	2.7
2038	0.1	0.0	2.9	2.7
2039	0.1	0.0	2.9	2.7
2040	0.1	0.0	2.9	2.7

Source: Figure 6 of Appendix 3, Experian Retail Planner Briefing Note 19 (January 2022)

8.11 In considering special forms of trading, it should be noted that many products which are ordered online are actually sourced from a store's shelves or stockroom (particularly in the case of convenience goods). As such, expenditure committed in this manner acts to sustain shops and can be considered 'available' to support floorspace within the

[3] Identified as comprising sales via the internet, mail order, stalls and markets, door-to-door and telephone sales (i.e. all expenditure not available to traditional retail floorspace)

Study Area. Accordingly, in order not to overstate the influence of special forms of trading on retailers, our methodology utilises Experian's 'adjusted' allowance for special forms of trading (which is provided at Figure 5 of ERPBN19). This allowance indicates that 5.4% of convenience goods expenditure and 25.6% of comparison goods expenditure is 'lost' from shops at base year 2020 through special forms of trading purchases.

8.12 Having made an allowance for special forms of trading, we then take account of projected changes in expenditure in accordance with the recommendations provided by Figure 6 of Appendix 3 of ERPBN19. Experian provides overall growth rates and 'adjusted' rates, which account for any additional increases in expenditure lost to special forms of trading. The latest growth rates suggest that growth in comparison goods expenditure should pick up in the short term as confidence in the economy returns, with this increase following a significant impact to comparison goods expenditure arising from the situation around Covid-19 in 2020.

8.13 For convenience goods, Experian forecasts very limited per capita expenditure growth across the entire period to 2042. The position is even more pessimistic when account is taken of future growth in special forms of trading, with Experian's forecasts suggesting that the growth in convenience goods expenditure available to actual stores will not exceed 0.1% per annum across the entire period 2022 to 2042. Overall, it is evident that per capita convenience goods expenditure is not forecast to increase in the period to 2042.

8.14 The position in respect of comparison goods expenditure is more positive. Experian forecasts that per capita comparison goods expenditure growth will take place over the period to 2042, but, with the exception of growth of 5.9% in 2022, will not exceed 2.7% per annum in the period from 2022 to 2042. Experian's forecast suggests that there will be relatively healthy growth in comparison goods even after accounting for expenditure lost to special forms of trading.

8.15 Growth in expenditure forecasts in the longer term (beyond the next ten years) should be treated with caution given the inherent uncertainties associated with predicting the performance of the economy over time (particularly in the current economic, health and political climates). As such, assessments of this nature should be reviewed on a regular basis in order to ensure that forecasts over the medium and longer term reflect changing circumstances.

8.16 In this regard, we also note that paragraph 85 of the revised NPPF requires local planning authorities to allocate sites to meet likely needs **'…looking at least ten years ahead'**, which differs from the previous requirement to meet needs across the entire plan period. We believe that this change directly reflects current economic conditions and changes in the retail sector in recent years. By applying Experian's recommendations in respect of special forms of trading and expenditure growth, we are able to produce expenditure estimates for each survey zone and the Study Area as a whole at 2022, 2027, 2032, 2037 and 2042.

Convenience Goods Expenditure

8.17 Taking into account the Study Area resident population and the available per capita convenience goods expenditure, we estimate that £1,766.1m[4] of convenience goods expenditure originates within the Study Area at 2022. The below Table 8.4 indicates that available Study Area convenience goods expenditure is forecast to increase to £2,013.8m at 2042.

Table 8.4: Total Available Study Area Convenience Goods Expenditure

2022 (£m)	2027 (£m)	2032 (£m)	2037 (£m)	2042 (£m)
1,766.1	1,821.1	1,888.8	1,958.3	2,013.8

In 2020 Prices

[4] In 2020 prices, as is every subsequent monetary reference

8.18 Table 8.5 indicates that this represents an increase of £247.6m (or 14.0%) across the Study Area between 2022 and 2042. This increase can be principally attributed to growth in the Study Area's population, given the limited growth in convenience expenditure per capita.

Table 8.5: Growth in Available Study Area Convenience Goods Expenditure

Growth 2022-27 (£m)	Growth 2022-32 (£m)	Growth 2022-37 (£m)	Growth 2022-42 (£m)
54.9	122.7	192.1	247.6

In 2020 Prices

8.19 We have assumed that around 75% of available convenience goods expenditure would take the form of main food shopping and that around 25% would take the form of top-up shopping (which relates to smaller purchases, often including staple items such as milk and bread)[5].

8.20 By applying this ratio, we estimate that main food shopping trips account for £1,324.6m of Study Area convenience goods expenditure at 2022, and top-up shopping trips account for £441.5m.

Comparison Goods Expenditure

8.21 For comparison goods, Table 8.6 sets out our estimate that the resident population of the Study Area will generate £2,236.2m of comparison goods expenditure at 2022. Available comparison goods expenditure is then forecast to grow to £4,116.2m at 2042.

Table 8.6: Total Available Study Area Comparison Goods Expenditure

2022 (£m)	2027 (£m)	2032 (£m)	2037 (£m)	2042 (£m)
2,236.2	2,549.5	2,977.7	3,503.1	4,116.2

In 2020 Prices

8.22 The identified increase in comparison goods expenditure growth is substantial, but it represents a level of annual growth that is more circumspect than that which has been achieved in the past. This is due to both a reduction in the overall level of growth when compared to that achieved in the early part of this millennium and as a consequence of further forecast increases in expenditure committed via special forms of trading (most obviously, internet shopping).

Table 8.7: Growth in Available Study Area Comparison Goods Expenditure

Growth 2022-27 (£m)	Growth 2022-32 (£m)	Growth 2022-37 (£m)	Growth 2022-42 (£m)
313.3	741.5	1,266.8	1,879.9

In 2020 Prices

8.23 We sub-divide comparison goods expenditure into eight categories, these being: 'DIY', 'Electrical' and 'Furniture' (collectively referred to as bulky goods); and, 'Clothing and Footwear', 'CDs, DVDs and Books', 'Health, Beauty and Chemist Goods', 'Small Household Goods', and 'Toys, Games, Bicycles and Recreational Goods' (collectively referred to as non-bulky goods).

8.24 The proportion of expenditure directed to each sub-category is estimated by Experian on a zonal basis. Experian's estimates are reflected in the detailed expenditure tables set out at Table 7b of Appendix 8.

[5] This is a fairly standard split applied in undertaking this exercise

8.25 In considering expenditure growth, it should be noted that not all growth arising within the Study Area will be available to support additional floorspace. Instead, account needs to be taken of: the market share of expenditure secured by retailers within the authority area; the claim made by existing retailers on expenditure growth (the future efficiency of retail floorspace); and, the expenditure that will be claimed by committed retail developments.

9. Assessment of Retail Capacity

9.1 Our retail capacity tables set out our step-by-step approach to estimating the expenditure surplus which is available to support additional retail floorspace and are provided at Appendix 8. A summary of our methodological approach, together with our findings, is provided below.

General Approach to Estimating Quantitative Capacity

9.2 Retail capacity modelling follows the basic principle that: Available Expenditure minus Expected Turnover of Existing and Committed Floorspace, equals Expenditure Surplus or Deficit.

9.3 An identified quantitative expenditure surplus indicates that there may be capacity to support additional retail floorspace (subject to there being no unacceptable impacts arising as a consequence of the increased provision).

9.4 We summarise the key considerations relating to each component of the equation below.

Available Expenditure

9.5 As we set out in Section 8 of this report, available expenditure within a zone is calculated by multiplying the population at a given reporting year by the estimated per capita expenditure. The available expenditure takes into consideration:

- estimated population growth;
- forecast increases in per capita expenditure; and
- forecast increases in special forms of trading.

Survey Derived Turnover of Bristol's Retail Floorspace

9.6 The current (survey derived) turnover of destinations both within and outside of the Study Area is calculated by multiplying the available expenditure on a zonal basis, by the shopping patterns identified in the household shopping survey. These zonal figures are then added together to give a total survey derived turnover for each of the existing convenience and comparison destinations both within and outside of the Study Area. Only destinations cited by respondents to the household survey are recorded.

Anticipated Turnover of Bristol's Retail Floorspace

9.7 The turnover of existing destinations within the Study Area, relates to the expenditure required by existing retailers (and by retail commitments benefitting from an extant planning permission) to ensure that they trade viably.

9.8 For convenience goods retailers, the expected 'benchmark' turnover of existing convenience goods facilities is calculated with reference to GlobalData Convenience and Comparison Goods Sales Densities of Major Grocers and Mintel Retail Rankings data[6].

Surplus/Deficit

9.9 The expenditure surplus (or deficit) is calculated by subtracting the turnover of existing and committed floorspace from the available expenditure in the Bristol authority area. A surplus figure effectively represents an under-

[6] These datasets provide independent analysis of key grocery retailers' declared turnover and the overall floorspace in their portfolio in order to calculate national average sales densities.

provision of retail facilities within the City (which may indicate that additional floorspace could be supported), whereas a deficit would suggest a quantitative over-provision of retail floorspace.

9.10 Although a surplus is presented as a monetary figure, it can be converted to a floorspace requirement through the application of an appropriate sales density. In this regard, the floorspace requirement will vary according to operator and the likely sales density they could achieve. For example, in the case of comparison goods, non-bulky goods retailers tend to achieve higher sales densities than bulky goods retailers. However, within the bulky goods sector itself there is significant variation, with electrical retailers typically having higher sales densities than DIY or furniture retailers.

9.11 The turnover of destinations is generally considered with reference to retailers' net sales areas and all of the following floorspace figures relate to net sales areas. Our assessment considers convenience and comparison goods needs on an Authority-wide basis, and then on a spatial basis, the details of which are provided below.

9.12 It is important to restate that medium to long term forecasts should be treated with caution, as they will be influenced by changes in economic, demographic and market trends. As a result we advise that greater weight should be placed on the short term forecasts carried over a five-year period (in compliance with paragraph 004 of the Town Centres Practice Guidance).

9.13 Notwithstanding this, it is also accepted that in preparing their town centre strategies local authorities will also need to take account of the forecast capacity for new retail floorspace over the plan period to inform its policy-making and site allocations. The NPPF (paragraph 85) states that local planning authorities should meet the need for retail and town centre uses, looking at least 10 years ahead. Therefore, whilst this study assesses retail capacity up to 2042, it follows that greater weight should be placed on forecasts over the next five to ten-year period (i.e. to 2027 and 2032).

Future Quantitative Convenience Goods Capacity

9.14 In identifying the requirement for additional convenience goods floorspace, the estimated turnover of the existing collective provision (with reference to the shopping patterns established by the household survey) is compared to its benchmark turnover (with reference to company average sales densities).

9.15 For each convenience goods retail destination, consideration has been given as to whether any of its turnover is likely to be derived as 'inflow' from outside the Study Area. The inflow to the destinations within the Study Area as a whole has been calculated by using the findings from the household survey which was commissioned to support the Bristol City Centre Study, also prepared by Nexus on behalf of the Council. In this regard, we are able to establish the proportion of expenditure spent at stores within the Study Area which is drawn from residents located outside of the Study Area.

9.16 As Table 9.1 demonstrates, convenience goods floorspace has an expected benchmark turnover of £1,008.5m at 2022, and an estimated survey derived turnover of £1,036.2m. When the inflow has been taken into account, the total available expenditure at 2022 is estimated to be £1,067.3m. As a consequence, an expenditure surplus of £58.8m is evident at 2022, increasing to £161.5m at 2042 across the authority area as a whole.

Table 9.1: Quantitative Need for Additional Convenience Goods Floorspace in Bristol Authority Area

Year	Benchmark Turnover (£m)	Available Expenditure (£m)	Inflow (£m)	Surplus Expenditure (£m)
2022	1,008.5	1,036.2	31.1	58.8
2027	1,055.5	1,068.4	32.1	45.0
2032	1,056.5	1,108.2	33.2	84.9
2037	1,055.5	1,148.9	34.5	127.9
2042	1,055.5	1,181.5	35.4	161.5

Notes: Assumes constant market share (58.7%) of Study Area expenditure claimed by facilities within the Bristol authority area; allows for changes in benchmark turnover sales efficiency in accordance with Table 4b of Experian Retail Planner Briefing Note 19
In 2020 prices

9.17 Table 9.2 summarises current extant planning permissions that provide for additional convenience goods floorspace. In calculating the turnover of the identified commitments, we have extracted the floorspace information from the relevant planning application documents and applied professional judgement where necessary to determine whether proposals are likely to incorporate an element of convenience goods sales floorspace once built out. This is of particular relevance to larger schemes where the market is likely to dictate how much convenience floorspace could be realistically accommodated in practice.

Table 9.2 Committed and Implemented Convenience Goods Floorspace in Bristol Authority Area

Location	Planning Application Reference	Net Conv Sales (sq.m)	Conv Sales Density (£ per sq.m)	Estimate Turnover at 2022 (£m)
Hengrove Park, Hengrove Way	19/02632/PB	660	8,000	5.3
Land At Wapping Wharf (Phase 3 - Blocks H, J, K, L, M ,N, P, Q & R) Wapping Road Bristol	11/01842/R	1118	8,000	8.9
Tower House Fairfax Street Bristol BS1 3BN	20/00802/F	264	8,000	2.1
67 & 69 Whiteladies Road And 16A & 17A Aberdeen Road Bristol	17/05140/F	446	8,000	3.6
Land Of Former Post Office Depot Cattle Market Road Bristol	19/05746/M	467	8,000	3.7
Former Chocolate Factory Greenbank Road Easton Bristol BS5 6EL	15/06400/F	581	8,000	4.6
2 - 16 Clifton Down Road Bristol BS8 4AF	19/00682/F	722	8,000	5.8
16A St Thomas Street Bristol BS1 6JJ	16/02964/F	454	8,000	3.6
Total		**4,711**	**64,000**	**37.6**

Source Table 6c of Appendix 8
Notes: Net sales area and estimated sales density reflect operator (or likely operator)
In 2020 Prices

9.18 Table 9.3 provides the identified capacity once commitments have been taken account of within the authority area and identifies, once the turnover of commitments are taken account of, an identified surplus capacity for additional convenience goods floorspace within the short, medium and longer term. By 2027, we estimate a limited capacity of between 900 and 1,100 sq.m and by 2032, we estimate there to be a capacity for between 3,700 and 4,500 sq.m of additional convenience goods floorspace, which in practice could support two or three medium scale food stores (such as an Aldi or Lidl) or a range of smaller proposals across the authority area.

Table 9.3: Quantitative Need for Convenience Goods Floorspace in Bristol after Commitments

Year	Surplus (£m)	Commitments (£m)	Residual (£m)	Floorspace Requirement	
				Minimum (sq.m)	Maximum (sq.m)
2022	54.4	37.7	16.7	1,200	1,500
2027	40.3	38.4	1.9	100	200
2032	80.5	38.6	41.9	3,000	3,600
2037	123.8	38.5	85.3	6,100	7,400
2042	157.6	38.5	119.1	8,600	10,400

Source: Table 6d of Appendix 8
Notes: Assumes constant market share (59.5%) of Study Area expenditure claimed by facilities in Bristol; allows for changes in benchmark turnover sales efficiency in accordance with Table 4a of Experian Retail Planner Briefing Note 19; minimum floorspace requirement based on an assumed sales density of £13,434 per sq.m at 2022 (which equates to the average sales density of the 'big four' foodstore operators); maximum floorspace requirement based on an assumed sales density of £11,264 per sq.m at 2022 (which equates to lower end of typical discount operator performance)
In 2020 prices

Future Quantitative Comparison Goods Capacity

9.19 Given the disparity in the performance of comparison goods floorspace across the UK, it's generally accepted that comparison goods floorspace is 'in equilibrium' at the start of an assessment (i.e. its turnover is in line with expectations, and that the sector has evolved to meet local/regional needs. In simple terms, any residual expenditure available to support new retail floorspace over the forecast period will be generated by the difference between the forecast growth in 'current' (survey-derived) turnover levels and the growth in 'benchmark' turnovers based on applying robust year-on-year 'productivity' ('turnover efficiency') growth rates to all existing and new retail floorspace.

9.20 Our assessment estimates that the comparison goods turnover of the Bristol authority area is £1,156.8m at 2022. Once inflow is taken into account, we estimate that there will be a nil comparison goods surplus at 2022 and that a surplus of £27.8m is identified at 2027, increasing to £100.9m at 2032 and £175.6m at 2037.

Table 9.4: Quantitative Need for Comparison Goods Floorspace in Bristol

Year	Benchmark Turnover (£m)	Available Expenditure (£m)	Inflow (£m)	Surplus Expenditure (£m)
2022	1,156.8	1,049.9	106.9	0.0
2027	1,291.1	1,197.0	121.9	27.8
2032	1,439.5	1,398.1	142.3	100.9
2037	1,636.6	1,644.7	167.5	175.6
2042	1,860.7	1,932.6	196.8	268.7

Source: Table 26a of Appendix 8
Notes: Assumes constant market share (48.9%) of Study Area expenditure claimed by facilities in Bristol; allows for changes in benchmark turnover sales efficiency in accordance with Table 4b of Experian Retail Planner Briefing Note 19
In 2020 prices

9.21 Once more, the above assessment does not take into consideration existing commitments and the claim they will have on capacity. Table 9.5 below summarises current extant planning permissions that provide for additional comparison goods floorspace.

Table 9.5 Committed and Implemented Comparison Goods Floorspace in Bristol Authority Area

Location	Planning Application Reference	Net Comp Sales (sq.m)	Comp Sales Density (£ per sq.m)	Estimate Turnover at 2022 (£m)
Hengrove Park, Hengrove Way	19/02632/PB	660	4,500	5.3
Land At Wapping Wharf (Phase 3 - Blocks H, J, K, L, M ,N, P, Q & R) Wapping Road Bristol	11/01842/R	1118	4,500	8.9
Tower House Fairfax Street Bristol BS1 3BN	20/00802/F	264	4,500	2.1
Imperial Park Wills Way Bristol	19/00826/X	1710	4,500	13.7
67 & 69 Whiteladies Road And 16A & 17A Aberdeen Road Bristol	17/05140/F	446	4,500	3.6
Land Of Former Post Office Depot Cattle Market Road Bristol	19/05746/M	467	4,500	3.7
Former Chocolate Factory Greenbank Road Easton Bristol BS5 6EL	15/06400/F	581	4,500	4.6
2 - 16 Clifton Down Road Bristol BS8 4AF	19/00682/F	722	4,500	5.8
16A St Thomas Street Bristol BS1 6JJ	16/02964/F	454	4,500	3.6
Total		**6,422**	**40,500**	**51.3**

9.22 As Table 9.6 below identifies, once the turnover of commitments have been taken account of, there is a deficit of expenditure identified at 2022 and 2027, with between 8,900 sq.m and 14,000 sq.m of comparison capacity floorspace identified by 2032.

Table 9.6: Quantitative Need for Comparison Goods Floorspace in Bristol after Commitments

Year	Surplus (£m)	Commitments (£m)	Residual (£m)	Floorspace Requirement	
				Minimum (sq.m)	Maximum (sq.m)
2022	0.0	28.9	-28.9	-5,300	-8,300
2027	27.8	30.2	-2.4	-400	-600
2032	100.9	31.6	69.4	8,900	14,000
2037	175.6	33.8	141.8	18,200	28,600
2042	268.7	38.4	230.2	29,600	46,500

Source: Table 26d of Appendix 8
Notes: Assumes constant market share (48.9%) of Study Area expenditure claimed by facilities in Bristol; allows for changes in benchmark turnover sales efficiency in accordance with Table 4a of Experian Retail Planner Briefing Note 19; minimum floorspace requirement based on an assumed sales density of £5,500 per sq.m at 2022; maximum floorspace requirement based on an assumed sales density of £3,500 per sq.m
In 2020 prices

Spatial Distribution of Quantitative Requirements

9.23 In addition to the above capacity exercise, looking at requirements on an authority wide basis, we have also considered the quantitative requirements on a spatial basis. We are able to calculate capacity forecasts using the zones adopted for the purposes of the study, and we have therefore split the zones into four key areas as follows:

- Bristol North West – Zones 6 and 8
- Bristol North East – Zones 2, 3 and 10
- Bristol North West Central – Zones 4, 5 and 7
- Bristol South – Zones 14, 15, 16 and 17

Figure 9.1: Sub-Areas for Quantitative Capacity Exercise

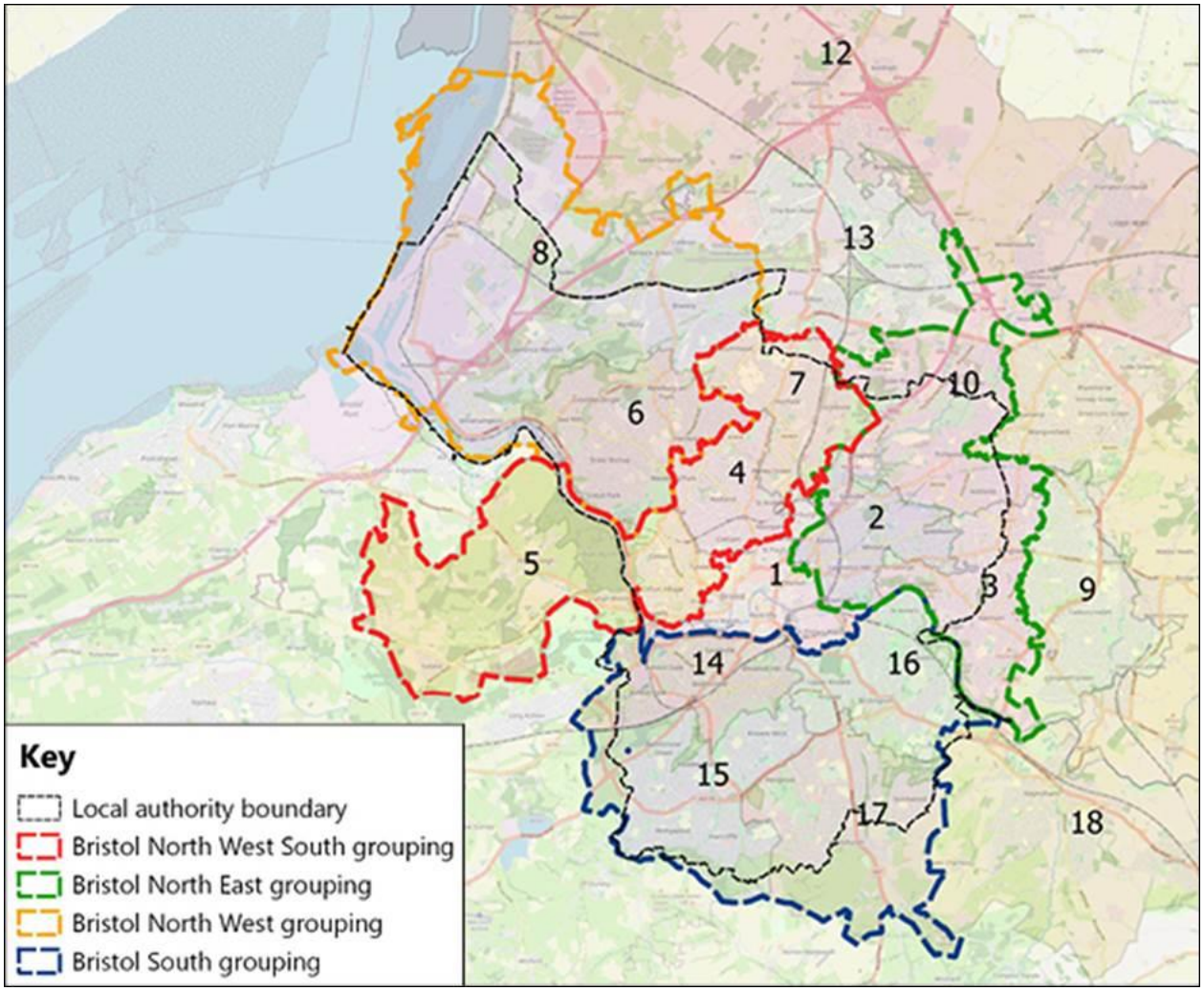

9.24 We provide the capacity figures below based on the above spatial distribution, first starting with the convenience capacity figures. The figures provided are those which take account of the relevant commitments within the specific areas and assume each area will retain the same market share across the Study period (i.e. that the existing destinations will continue to attract the same proportion of spend).

Convenience Capacity

Table 9.7 Convenience Capacity on a Sub-Area Basis

	2022	2027	2032	2037	2042
Bristol North West	3,100 – 3,800 sq.m	3,000 – 3,600 sq.m	3,500 – 4,200 sq.m	3,900 – 4,800 sq.m	4,300 – 5,200 sq.m
Bristol North East	1,300 – 1,500 sq.m	1,100 – 1,300 sq.m	1,700 – 2,000 sq.m	2,300 – 2,800 sq.m	2,900 – 3,500 sq.m
Bristol North West Central	2,100 – 2,500 sq.m	1,900 – 2,300 sq.m	2,500 – 3,100 sq.m	3,200 – 3,900 sq.m	3,700 – 4,500 sq.m
Bristol South	-300 - -400 sq.m	-800 - -900 sq.m	300 – 400 sq.m	1,500 – 1,900 sq.m	2,500 – 3,000 sq.m

9.25 Table 9.7 indicates that the highest surplus capacity is identified within the Bristol North West and Bristol North West Central areas in the short term, but that capacity for additional convenience floorspace is identified in all four of the sub-areas in the longer term.

9.26 In terms of the Bristol North West area, which broadly covers Henleaze, Westbury-on-Trym and Shirehampton, there are a series of stores identified as over trading when compared to their benchmark averages, including the Waitrose in proximity to Henleaze, the Aldi in Henbury and the Aldi in Southmead. Taking the two zones (Zones 6 and 8) together, there does appear to be a limited provision of larger-scale convenience food stores which provide for the main food shopping needs of residents.

9.27 Looking at the Bristol North East area (Zones 2, 3 and 10) it is clear that the majority of the over trading takes place in Zone 10, although the Aldi in Zone 2 (Church Road) is also performing well. Within Zone 10, which principally covers Fishponds, the Aldi, Lidl and Morrisons stores are all over trading considerably, identifying the draw of the stores but that there is potentially an undersupply of convenience floorspace in the area to meet main food shopping requirements. Indeed, the shopping patterns identified in the Study demonstrate that the food stores in Fishponds draw trade from Zones 2, 3, 10 and 11 and therefore there is a wider catchment being served.

9.28 Reviewing the current provision within Fishponds, we are of the view that in practice, providing space for one of the existing operators to grow their existing provision would be more likely than introducing a new fascia into the market. We note in particular, that although the Aldi store has been refurbished, it is a small store compared to their new standard format. Providing space for the food store to relocate and grow could help to reduce potential over trading characteristics of the store and ensure that residents continue to travel to Fishponds to meet these needs, thus assisting with retaining expenditure within the town centre. In this regard, there may be an opportunity to allocate a site within the town centre for future retail redevelopment, should an appropriate site be identified.

9.29 Turning to the Bristol North West Central area (Zones 4, 5 and 7), whilst some stores are over trading, they are not performing at the same level as those discussed above within other parts of the City. Within Zone 5, which covers Clifton, the principal stores comprise the Sainsbury's in Clifton Downs Shopping Centre and on Queens Road, of which, the Clifton Downs Shopping Centre store is performing well when compared to benchmark average. There may be an opportunity absorb some of this identified capacity within Zones 4 or 5 through the provision of additional convenience floorspace in the format of a medium-scale food store. However, any proposal would need to be brought forward either in or in very close proximity to the defined centres so as to not prejudice the future performance of the existing provision within the centres.

9.30 Finally, looking at the Bristol South area (Zones 14, 15, 16 and 17), in the short term there is no identified capacity for additional convenience floorspace. Whilst there are some stores which are identified as over-trading within the Bristol South area (principally the Aldi in Bedminster and the Aldi at Imperial Retail Park), when considered together, the stores are under-trading, and therefore there is limited quantitative demand to increase the provision in the short term.

9.31 Looking at the longer term, there is an identified capacity of between 1,500 and 1,900 sq.m by 2037 which could support an additional food store. However, we do not consider it necessary to specifically allocate any sites within the key centres for additional floorspace, and that any future proposals for convenience floorspace should be assessed on a case by case basis, ensuring that they do not impact on the future vitality and viability of the defined centres.

Comparison Capacity

9.32 Table 9.8 below then provides the sub-area capacity figures for the additional comparison capacity.

Table 9.8 Comparison Capacity on a Sub-Area Basis

	2022	2027	2032	2037	2042
Bristol North West	0 sq.m	400 – 600 sq.m	1,000 – 1,600 sq.m	1,800 – 2,800 sq.m	2,800 – 4,300 sq.m
Bristol North East	-500 - -700 sq.m	400 – 600 sq.m	2,000 – 3,200 sq.m	3,700 – 5,900 sq.m	5,900 – 9,300 sq.m
Bristol North West Central	-1,000 – -1,500 sq.m	-300 - -500 sq.m	900 – 1,500 sq.m	2,100 – 3,300 sq.m	3,600 – 5,600 sq.m
Bristol South	-1,900 - -3,000 sq.m	-400 - -600 sq.m	2,700 – 4,200 sq.m	5,600 – 8,900 sq.m	9,300 – 14,500 sq.m

9.33 Table 9.8 indicates that in the short term, there is limited capacity identified for additional comparison goods floorspace within the sub-areas within Bristol. Interestingly, the greatest deficit is identified in the Bristol South area due to the existing commitment for additional floorspace at Imperial Retail Park, adjacent to the already constructed Aldi food store.

9.34 However, by 2032, there is an identified capacity within each of the four sub-areas, with the highest level identified in the Bristol South area, followed by the Bristol North East area. These higher capacity figures are identified due to the larger existing comparison facilities present in these areas, including the Ikea and Eastgate Retail Park in Zone 2 and Imperial Retail Park in Zone 15.

9.35 Due to the ever-evolving commercial market and the current stock of vacant floorspace across the centres within the authority area including the City Centre (with some more prevalent than others), the first priority should be to reoccupy the stock, instead of allocating additional sites for comparison retail floorspace. Despite the identified capacity within the south of Bristol, we do not recommend that local plan policies seek to help further enhance the offer and floorspace at Imperial Retail Park, and that instead, every effort should be made to help protect the existing centres in the south of the city.

Qualitative Requirements

9.36 As we identified earlier in this section, we estimate that before any inflow is accounted for, convenience goods retail facilities in Bristol turn over £1,043.6m at 2022, which is higher than their expected benchmark turnover of £1,020.4m. In examining the performance of specific stores, it is evident that Aldi's discount supermarkets are performing particularly strongly and that the performance of food superstores[7] is more variable[8].

9.37 The below Table 9.9 provides an overview of the current performance of existing larger stores[9] in the Bristol authority area with reference to their expected trading performance. There are a total of ten food superstores[10] across the authority area[11], which collectively have an estimated convenience goods turnover of £407.5m at 2022, which is lower than their anticipated benchmark turnover of £455.1m.

9.38 Our assessment identifies that just four large food superstores 'overtrade', these being: the Tesco Superstore on Lime Trees Road, the Sainsbury's Superstore at Clifton Downs Shopping Centre, the Morrisons at Fishponds Road and the Sainsbury's Superstore at Winterstoke Road.

[7] Defined as having a net sales area of more than 2,500 sq.m.
[8] In this regard it should be noted that, whilst household survey respondents have in the past perhaps been slightly reluctant to acknowledge that they undertake their main food shop at a discounter, this no longer appears to be the case. In addition, our methodology apportions convenience goods expenditure to food store destinations according to their identified market share. The methodology does not take into consideration that similar items are generally cheaper in Aldi and Lidl than in one of the 'big four' operators' stores. As such, the performance of discount operators is probably overstated and the performance of the 'big four' operators is probably understated.
[9] For the purpose of this table, covering all stores with a net sales area over 700 sq.m
[10] Defined as having a net sales area of more than 2,500 sq.m
[11] This includes three Tesco stores, an Asda, Morrisons and Sainsbury's

9.39 The food superstore with the strongest performance is the Morrisons at Fishponds Road, which has an estimated convenience goods benchmark turnover of £35.7m and an estimated survey-derived turnover of £53.6m at 2022 (we therefore estimate that it is overtrading by around £17.9m).

9.40 The moderate performance of some existing food superstores is not particularly surprising, given that across the country shoppers are frequently foregoing the previously dominant 'big four' food store operators in favour of discounters. As a consequence of this, we believe that it is highly unlikely that there will be any requirement in the foreseeable future for any further large food superstores in the area. This is consistent with the current strategy of the 'big four' who are currently very circumspect in terms of their appetite to bring forward additional large superstores.

9.41 We do, however, note that a number of Aldi and Lidl food stores across the authority area are performing exceptionally well. In this regard, the seven Aldi stores in the authority area have a collective convenience goods benchmark turnover of £66.4m and an estimated survey-derived turnover of £184.1m; as such, their convenience goods floorspace very significantly overtrades by an estimated £117.7m. In addition, the existing eight Lidl stores have a collective convenience goods benchmark turnover of £58.4m and an estimated survey-derived turnover of £106.8m; again indicating that their convenience goods floorspace could be overtrading by £48.4m.

9.42 As set out at Section 2 of this report, both Aldi and Lidl have substantially improved their share of the national grocery market in recent years. Notwithstanding this, the very strong performance of Aldi and Lidl food stores across the authority area suggests that the market could support more discount food store provision.

9.43 In this regard, we note that both Aldi and Lidl have a significant number of further requirements for new stores across Bristol at June 2022, and therefore additional proposals for such development could come forward in the short term.

Table 9.9: Performance of Key Stores in the Bristol Authority Area

Destination	Benchmark Turnover (£m)	Survey Turnover (£m)	Overtrading (£m)
Zone 1			
Iceland (The Food Warehouse), Avonmeads Retail Park	5.9	5.5	-0.4
Lidl, St Philips Causeway, Avonmeads, Bristol, BS2 0SP	8.3	3.3	-5.0
Tesco Metro, Broadmead, Bristol, BS1 3DW	19.4	6.7	-12.7
Zone 2			
Aldi, Church Road, Bristol, BS5 9HT	8.4	20.6	12.2
Lidl, Church Road, Lawrence Hill, Bristol, BS5 0BT	6.0	9.6	3.6
Tesco Extra, Eastgate Road, Eastville, Bristol, BS5 6XU	76.5	53.5	-23.0
Zone 4			
Tesco Superstore, Lime Trees Road, Bristol, BS6 7XW	36.2	45.3	9.1
Zone 5			
Sainsbury's Superstore, Clifton Down Shopping Centre	21.3	32.7	11.4
Sainsbury's Superstore, Queens Road, Clifton, Bristol	8.9	5.2	-3.7
Zone 6			
Waitrose, Northumbria Drive, Westbury Park, Henleaze, Bristol	21.9	39.7	17.8

Destination	Benchmark Turnover (£m)	Survey Turnover (£m)	Overtrading (£m)
Zone 7			0.0
Aldi, Petherbrige Way (Off Muller Road), Horfield, Bristol	11.9	19.6	7.8
Lidl, Muller Road, Bristol, BS7 9RB	9.4	17.7	8.3
Lidl, Southmead Road, Bristol, BS10 5NE	5.0	10.1	5.0
Zone 8			
Aldi, Crow Lane, Henbury, Bristol, BS10 7EN	11.1	30.3	19.2
Aldi, Greystoke Avenue, Southmead, Bristol, BS10 6AS	7.3	17.9	10.6
Lidl, Stile Acres, Lawrence Weston, Bristol, BS11 0PZ	11.3	15.5	4.2
Zone 10			
Aldi, Fishponds Road, Bristol, BS16 3HJ	7.9	27.9	20.0
Lidl, Fishponds Road, Bristol, BS16 3UF	6.5	19.1	12.6
Morrisons, Fishponds Road, Bristol, BS16 3US	35.7	53.6	17.9
Zone 14			
Aldi, North Street, Bedminster, Bristol, BS3 1JA	8.9	30.1	21.2
Asda, East Street, Bedminster, Bristol, BS3 4JY	54.5	42.6	-11.9
Lidl, Sheene Road, Bedminster, Bristol, BS3 4EG	5.5	10.7	5.2
Sainsbury's Superstore, Winterstoke Road, Bristol, BS3 2NS	42.9	44.1	1.2
Zone 15			
Aldi, Imperial Retail Park, Bristol, BS13 7TJ	10.9	37.7	26.7
Lidl, Whitchurch Lane, Bishopsworth, Bristol, BS13 7TE	7.8	21.8	14.0
Morrisons, Peterson Avenue, Hartcliffe, Bristol, BS13 0BE	48.2	19.2	-29.0
Zone 16			
Lidl, Brislington Retail Park, Bristol, BS4 5NG	9.8	14.5	4.7
Sainsbury's Superstore, St Philips Causeway, Arnos Vale, Bristol	44.1	35.4	-8.7
Tesco Extra, Callington Road, Brislington, Bristol, BS4 5AY	59.3	46.0	-13.3
Zone 17			
Asda, Oatlands Avenue, Whitchurch, BS14 0ST	36.3	35.1	-1.2

Source: Table 5 of Appendix 8

9.44 In considering future proposals, any applications for additional convenience floorspace should be considered on their merits in accordance with relevant policy tests. Most particularly, planning applications which seek to provide additional food retail provision should be considered having regard to potential sequential alternative sites, and with reference to the magnitude of impacts arising at any defined centre. The potential qualitative benefits associated with any improvement in customer choice can also be afforded weight in the decision-making process.

9.45 In terms of the spatial distribution of convenience goods facilities, we believe that existing large-scale main food shopping facilities are generally sited in a sustainable manner across the authority area and there are no obvious ‘gaps’ in terms of provision which need to be planned for. However, as we set out above, there are some instances within the authority area where stores are performing exceptionally well when compared to their national

benchmark averages, and therefore there may be opportunities for existing facilities to expand, or new facilities to come forward. Such locations include Fishponds, Clifton Village and areas around Henleaze, Henbury and Southmead to the north west.

9.46 In each case however, we have not identified appropriate sites for allocation within the emerging Local Plan and consider that future proposals should be discussed on a case-by-case basis, having particular regard to the potential for any additional floorspace to impact on the health of defined centres across the authority area.

9.47 Turning to comparison goods, the importance and relative dominance of Bristol City Centre and the additional choice provided at Cribbs Causeway, alongside large out of centre retail parks such as Imperial, Eastgate and Gallagher Retail Parks, mean that the majority of other centres in Bristol have a more localised role and function than might otherwise be the case. Whilst we believe that the location of these destinations is such that they make important contributions to meeting some of Bristol residents' comparison goods needs, it will be important to try to protect and enhance the role of the other town, district and local centres moving forward. Whilst the composition of such centres is less reliant on comparison goods provision than was previously the case, this type of retailing remains an important element of larger district centres.

9.48 We can see from Figure 9.2 below, that the authority area is generally well provided for from a spatial perspective, but that there is a clear increased provision within the northern half of the authority area, with the southern half focused on Bedminster, Wells Road, Whitchurch and Symes (Hartcliffe). Of these, Bedminster is the largest and the offer, particularly from a comparison perspective of the other three is considerably less. Although residents in the south are able to access the larger format operators at Imperial Park and within the city centre, there is a clear deficiency in terms of easy access to larger centres.

9.49 It will be important to ensure that the larger centres in particular seek to further diversify in order to provide a balanced and relevant offer, which encourages visitors to dwell and use the centre for different activities. This also applies to differing extents to other centres within the authority area.

However, clothing and footwear will continue to have a place in underpinning the future viability of the authority area's larger centres. As such, we recommend that careful consideration is given to any further comparison goods development proposals which could impact on the viability of Bristol's defined centres in out of centre locations in particular.

Figure 9.2: Spatial Distribution of Larger Centres in the Authority Area

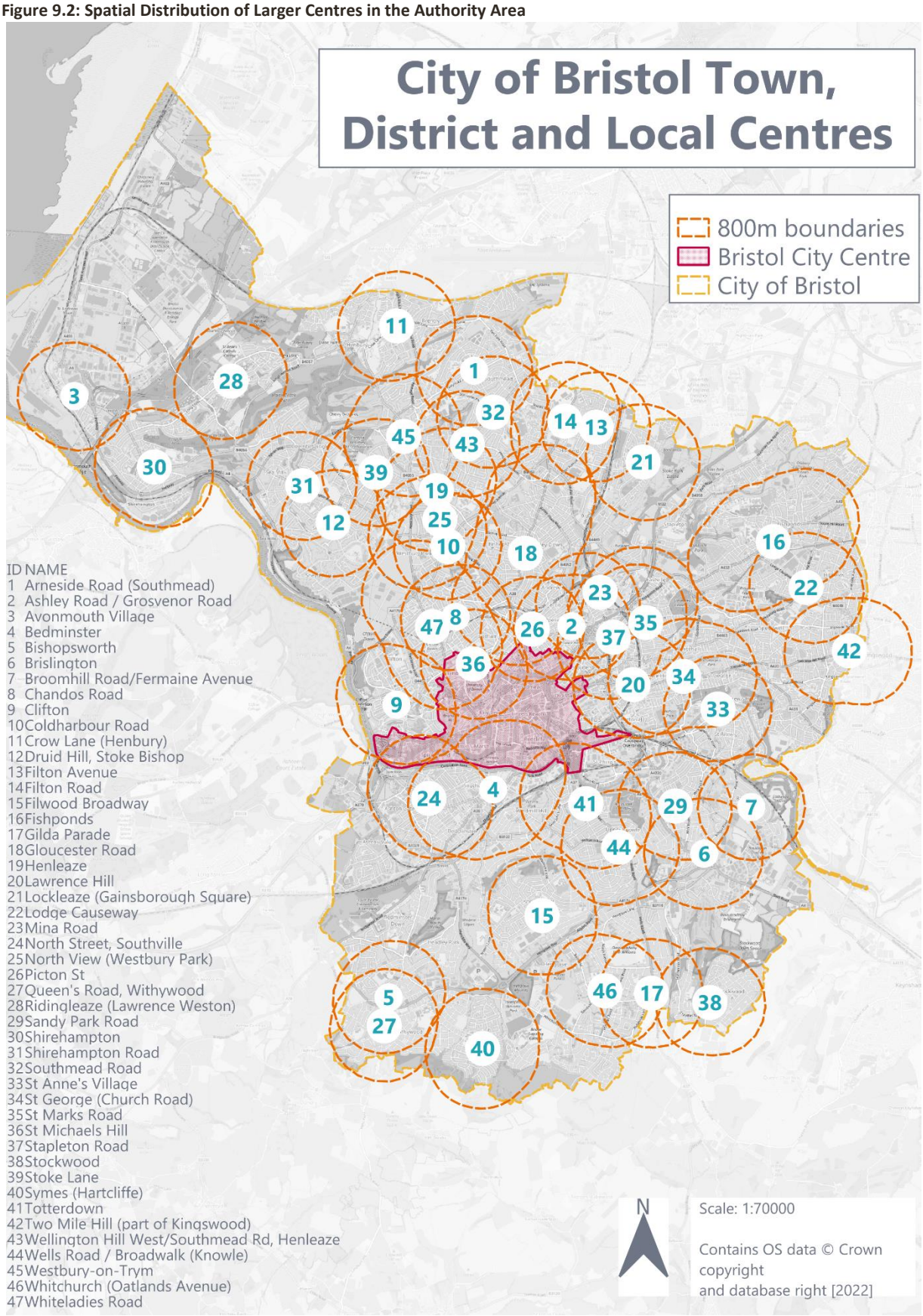

10. Assessment of Leisure Capacity

Commercial Leisure: Bingo, Cinemas, Ten Pin Bowling and Casinos

10.1 Our approach to the assessment of commercial leisure needs necessarily deviates from our retail methodology, in part because it is difficult to source some of the required information to undertake a similar exercise for the leisure sector[12]. In addition, the commercial leisure sector is different to the retail sector; large-scale leisure uses are relatively limited in number and customers often expect to travel at least some distance in order to access them. As such, we believe it is sensible to consider the general appropriateness of provision on a Study Area basis, with reference to the typical number of persons required to support particular uses.

10.2 Our assessment considers the typical population required to support bingo halls, casinos, cinema screens and ten pin bowling alleys, and is based around three key stages.

10.3 We firstly calculate the expected Study Area and local authority population[13] for the relevant reporting years (2022, 2027, 2032, 2037 and 2042).

10.4 We then calculate the number of persons required to support a bingo hall, cinema screen and bowling alleys nationally, across the UK. We have identified the current level of provision across the UK with reference to the following sources:

- Mintel's Casinos and Bingo UK report (March 2019), which identifies that there are 350 bingo halls across the UK;
- The statista website[14], which identifies there are 131 operating casino premises in the country;
- The UK Cinema Association website[15] which identifies that there are 4,620 cinema screens across the UK; and
- Mintel's Ten Pin Bowling UK report (May 2017), which identifies that there are 5,242 bowling lanes across the UK.

10.5 We then apply the respective ratio to the Study Area population and to Bristol authority area's population in order to gauge the 'benchmark' level of provision.

10.6 We supplement our assessment with an overview of current patterns of commercial leisure trips throughout the Study Area (as identified by the NEMS household survey of March 2022) in order to identify any qualitative deficiencies in provision.

Bingo

10.7 Mintel's March 2019 Casinos and Bingo UK report identifies that there are 350 bingo halls across the UK, which equates to a bingo hall for every 195,377 persons or thereabouts[16]. Accordingly, we estimate that the Study Area could theoretically support around 3.7 bingo halls at 2022, increasing to around 4.2 bingo halls at 2042.

[12] Experian does not forecast improvements in sales efficiency for leisure operators, which is a critical element in translating a monetary surplus into a floorspace requirement
[13] Taken from Table 6.3
[14] https://www.statista.com/statistics/469650/number-of-operating-casino-premises-in-great-britain-uk/
[15] www.cinemauk.org.uk, consulted on May 2022
[16] Based on the Experian 2020 Populations projections for the UK, England and Wales, Scotland and Northern Ireland, which identifies a UK population of 68,381,957 persons at 2022

10.8 We estimate that the population of Bristol is around 65.3% of that of the Study Area as a whole at 2022. Therefore, on a pro rata basis, we calculate a need for around 2.4 bingo halls in Bristol at 2022, increasing to 2.7 halls at 2042.

10.9 At present, there are four bingo halls in Bristol, namely Shipleys Bingo at Broadmead, Club 3000 at Broadwalk in Knowle and Buzz Bingo in Fishponds and at Hengrove Leisure Park. This level of provision is easily sufficient to meet the identified requirement, and as such, we do not believe that there is any requirement to plan for additional bingo hall provision across the plan period to 2042.

10.10 The results from the Household Survey indicate that, of the respondents who visit 'bingo' facilities, the most commonly visited facility is Club 3000 at Broadwalk in Knowle (29.1% of respondents), followed by Buzz Bingo in Fishponds and at Hengrove Leisure Park, at 25.7% and 8.7% respectively.

10.11 Table 10.1 below shows the bingo hall requirement in the Study Area and within Bristol across the plan period.

Table 10.1: Bingo Hall Requirement in Study Area and Bristol

Year	Study Area Population	Typical Population Required to Support Hall	Potential Number of Halls Supported by Study Area	Proportion of Study Area Population in Bristol (%)	Potential Number of Halls Supported in Bristol	Outstanding Potential Requirement in Bristol
2022	723,172	195,377	3.7	65.3%	2.4	-1.6
2027	749,488	195,377	3.8	64.8%	2.5	-1.5
2032	775,831	195,377	4.0	64.4%	2.6	-1.4
2037	800,414	195,377	4.1	64.1%	2.6	-1.4
2042	823,227	195,377	4.2	63.8%	2.7	-1.3

Note: Typical population to support bingo hall calculated with reference to the Mintel Casinos and Bingo UK 2019 report and to the ONS 2020 mid-year population estimates for the UK, England and Wales, Scotland and Northern Ireland

10.12 Furthermore, in considering the potential need for additional bingo facilities, it should also be noted that the sector has been significantly affected by the ban on smoking in enclosed workplaces that came into force in 2007 as a consequence of the Health Act 2006. Subsequent to the Act being enforced, new bingo hall openings are rare and we consider it highly unlikely that there will be any need for additional provision in the Study Area in the foreseeable future.

Cinemas

10.13 The UK Cinema Association website estimates that there are 4,620 cinema screens in the UK (as of 2021), which equates to one screen for every 14,545 persons or thereabouts. On this basis, we estimate that the Study Area population could support around 49.7 cinema screens at 2022, increasing to around 56.6 screens at 2042.

10.14 Once more, we estimate that the population of Bristol is around 65.3% of that of the Study Area at 2022. On a pro rata basis, this equates to a need for around 32.5 screens in Bristol at 2022, increasing to around 36.1 screens at 2042.

10.15 There are three large multiplexes in Bristol (Showcase at St Philips Causeway and the Showcase (Cinema de Lux) at Cabot Circus and Cineworld at Hengrove Leisure Park) which, together with a limited number of independents and speciality cinemas (including Everyman Bristol on Whiteladies Road in Clifton, Watershed Cinema at Canons Road and Scott Cinemas at Westbury Park) provide a total of 52 screens. This suggests that there are 20 more screens in Bristol than would be expected through reference to national average levels of provision. This is also set against

the proximity of the authority area to two further multiplexes, Vue at Cribbs Causeway and Vue at Aspects Leisure Park, which together provide a further 25 screens.

10.16 Again, looking at the results of the Household Survey, the most visited cinema destinations are the Vue at Aspects Leisure Park (31.3% of all respondents), the Vue at Cribbs Causeway (22.0% of all respondents), Showcase (Cinema de Lux) at Cabot Circus (10.2% of all respondents) and Showcase at St Philips Causeway (8.4% of all respondents). This figures clearly suggest that a significant proportion of respondents are visiting cinema destinations located outside of the authority area.

10.17 Although the existing provision would suggest that there is an existing over-supply of cinema screens in Bristol, the composition of cinema operators in Bristol is considered to be a sufficient level of provision and that it provides a variety of operators to appeal to a wide population. We do note however, that it has been announced that the Cineworld at Hengrove will be permanently closing and demolished to make way for housing[17], after a previous temporary closure during and post Covid, which from a spatial perspective, leaves the south of the Bristol area without a formal cinema provision.

10.18 However, the indicative proposals for the Broadwalk redevelopment do include a new cinema facility, which will help bolster the offer, and replace the overall provision within the authority area. Whilst we note the spatial deficiency of such provision in the south of the authority area which will not necessarily be replaced by the City Centre offer, we consider that the current offer elsewhere is sufficient to meet residents' needs, and that the allocation of a site specifically for a cinema is not recommended.

10.19 As such, it is considered that the current level of provision is more than sufficient to serve the needs of residents within Bristol.

Table 10.2: Cinema Screen Requirement in Study Area and Bristol

Year	Study Area Population	Typical Population Required to Support Cinema Screen	Potential Number of Cinema Screens Supported by Study Area	Proportion of Study Area Population in Bristol (%)	Potential Number of Cinema Screens Supported in Bristol	Outstanding Potential Requirement in Bristol
2022	723,172	14,545	49.7	65.3%	32.5	-19.5
2027	749,488	14,545	51.5	64.8%	33.4	-18.6
2032	775,831	14,545	53.3	64.4%	34.4	-17.6
2037	800,414	14,545	55.0	64.1%	35.3	-16.7
2042	823,227	14,545	56.6	63.8%	36.1	-15.9

Note: Typical population to support a cinema screen calculated with reference to data provided by the UK Cinema Association website and to the ONS 2020 mid-year population estimates for the UK, England and Wales, Scotland and Northern Ireland

Ten Pin Bowling

10.20 Mintel's Ten Pin Bowling UK 2017 report identifies that there are 5,242 ten pin bowling lanes across the UK, which equates to a bowling lane for every 13,045 persons or thereabouts.

10.21 Accordingly, we estimate that the Study Area could support around 55.4 bowling lanes at 2022, increasing to around 63.1 lanes at 2042. Given that the estimated population of Bristol is around 65.3% of that of the Study

[17] https://www.bristolpost.co.uk/news/bristol-news/south-bristols-last-cinema-demolished-5956471

Area at 2022, we calculate a need for around 36.2 bowling lanes in Bristol at 2022, increasing to 40.3 lanes at 2042.

10.22 There are three existing ten-pin bowling operators within Bristol (including Tenpin Bristol, at Avonmeads Shopping Park, Lane 7 Bristol at Millennium Promenade, Bristol and The Lanes at Nelson Street) which provide a total of 40 bowling lanes. As such, there is no requirement for additional lanes at 2022, with a very minimal requirement of 0.3 lanes arising at 2042. This potential requirement should be further viewed in the context of the further 50-lanes provided at Hollywood Bowl at Cribbs Causeway and Hollywood Bowl at Aspects Leisure Park which, although located outside of the Bristol Authority Area, also serves the needs of Bristol residents.

10.23 This is evidenced by the Household Survey, which shows that 16.7% of bowling trips are directed towards Hollywood Bowl at Aspects Leisure Park, with a further 12.3% of trips directed to Hollywood Bowl at Cribbs Causeway. Interestingly, the most visited destination for bowling in the Study Area is Tenpin Bristol at Avonmeads Shopping Park (17.0% of all respondents).

10.24 Whilst very few new ten-pin bowling alleys were built in the early part of this century, the market has picked up in recent years. This upturn in the sector has been partly assisted by a more modern type of offer, which is typically 'in centre' and aimed at those going out in the evening as much as families. As such, modern bowling alleys often incorporate other forms of leisure activity (most notably through a strong food and drink offer), such as is the case with the Lane7 in Bristol city centre which opened in early 2021, as well as The Lanes.

Table 10.3: Ten Pin Bowling Lane Requirement in Study Area

Year	Study Area Population	Typical Population Required to Support Bowling Lane	Potential Number of Bowling Lanes Supported by Study Area	Proportion of Study Area Population in Bristol (%)	Potential Number of Bowling Lanes Supported in Bristol	Outstanding Potential Requirement in Bristol
2022	723,172	13,045	55.4	65.3%	36.2	-3.8
2027	749,488	13,045	57.5	64.8%	37.2	-2.8
2032	775,831	13,045	59.5	64.4%	38.3	-1.7
2037	800,414	13,045	61.4	64.1%	39.3	-0.7
2042	823,227	13,045	63.1	63.8%	40.3	0.3

Note: Typical population to support ten pin bowling alley calculated with reference to the Mintel Ten Pin Bowling UK 2017 report and to the ONS 2020 mid-year population estimates for the UK, England and Wales, Scotland and Northern Ireland

Casinos

10.25 Statista[18] identifies that as of 2020 there are 131 casinos across the UK, which equates to a casino for every 522,000 persons or thereabouts[19]. Accordingly, we estimate that the Study Area could support around 1.4 casinos at 2022, a figure which would barely change throughout the study period. Given that the estimated population of Bristol is around 65.2% of that of the Study Area at 2022, we calculate a need for around 1.1 casinos at 2022, a figure which again barely changes across the study period.

[18] https://www.statista.com/statistics/469650/number-of-operating-casino-premises-in-great-britain-uk/
[19] Based on the Experian 2020 Populations projections for the UK, England and Wales, Scotland and Northern Ireland, which identifies a UK population of 68,381,957 persons at 2022

10.26 There are two casino operators within Bristol, comprising Grosvenor Casino on Anchor Road and Rainbow Casino on Explore Lane. Accordingly, the current level of provision is considered to be sufficient to serve the needs of both residents within Bristol and the wider Study Area.

Table 10.4: Casino Requirement in Study Area

Year	Study Area Population	Typical Population Required to Support a Casino	Potential Number of Casinos Supported by Study Area	Proportion of Study Area Population in Bristol (%)	Potential Number of Casinos Supported in Bristol	Outstanding Potential Requirement in Bristol
2022	723,172	522,000	1.4	65.3%	1.1	-0.9
2027	749,488	522,000	1.4	64.8%	1.1	-0.9
2032	775,831	522,000	1.5	64.4%	1.0	-1.0
2037	800,414	522,000	1.5	64.1%	1.0	-1.0
2042	823,227	522,000	1.6	63.8%	1.0	-1.0

Note: Typical population to support casino calculated with reference to the Statista report and to the ONS 2020 mid-year population estimates for the UK, England and Wales, Scotland and Northern Ireland

Nightclubs

10.27 In respect of visits to nightclubs, the most popular destination across the Study Area as a whole is Bristol City Centre (with 74.9% of all such trips). The City Centre is the most popular destination in Zones 1, 2, 3, 4, 6, 7, 8, 9, 10, 11, 12, 13, 14, 15 and 16[20]. Other popular destinations for trips to nightclubs include Park Street / Queens Road (6.0% of all trips), Stokes Croft / Cheltenham Road and Clifton Down Shopping Centre, Whiteladies Road (3.2% of all trips) and Temple Meads Local Centre (2.9% of all trips).

10.28 In Zone 17, Clifton Down Shopping Centre, Whiteladies Road was reported as being the most popular destination for visits to a nightclub, with 54.2% of all such trips directed to this facility. In Zones 4 and 6, Bristol City Centre was the joint most popular destination, alongside Stokes Croft / Cheltenham Road in Zone 4 (50.0% of all trips to visit a nightclub) and Whiteladies Road, Clifton, Bristol (not including Clifton Down Shopping Centre) and Swansea City Centre (26.5% of all trips to visit a nightclub. No trips to nightclubs were evidenced through the Household Survey in either Zones 5 or 18.

10.29 Nightclubs are important venues, particularly within larger town and city centres, which enable people to come together, socialise and also provides key facilities within the evening, which help to support wider leisure and entertainment venues. However, such facilities have been hit hard by the pandemic, and industry revenue is forecast to decline at an annual rate of 10.4% over the five years 2022-2027[21]. As such, whilst such uses are important in centres, and operations should be supported in appropriate locations (taking account of residential amenity and wider implications), we do not recommend the allocation of specific sites for such uses within the local plan.

Theatre, Concerts or Live Performance Venues

10.30 The most visited destinations for trips to theatres, concerts or for live performances are located in Bristol City Centre, with the City Centre itself securing a total of 33.6% of all such trips that arise throughout the Study Area, and Bristol Hippodrome on St Augustine's Parade attracting 25.6% of all such trips. Combined, these two

[20] In Zones 4 and 6, the City Centre was the joint most popular destination.

[21] https://www.ibisworld.com/united-kingdom/market-research-reports/nightclubs-industry/

destinations secure more than half of trips to theatres, concerts or for live performances across the Study Area as a whole (59.1% in total), and in Zones 1, 2, 3, 6, 7, 8, 9, 10, 11, 12, 13, 15, 16 and 17.

10.31 In Zones 4, 5 and 14, whilst the City Centre is the single most visited destination, securing 40.4%, 26.6% and 21.2% of trips respectively, the reduced role played by the City Centre in meeting trips for theatres, concerts or for live performances is the result of other destinations attracting a greater market share in these Zones. This includes destinations such as Central London, which attracts 10.2% of the market share in Zone 5, and Clifton Village and Central London, which respectively attract a market share of 10.3% in Zone 14.

10.32 Looking outside of the Study Area, the most visited destinations for trips to theatres, concerts or for live performances are Central London (with a market share of 7.9% across the Study Area), followed by Bath City Centre (7.1% across the Study Area) and Cardiff City Centre (1.7% across the Study Area). In Zone 18, Bath City Centre is the single most visited destination, attracting 30.6% of all trips to theatres, concerts or for live performances that arise in that Zone. This is likely the result of the relative geographic proximity of Zone 18 to Bath City Centre, and its relative distance from Bristol City Centre.

Restaurants, Bars and Cafes

10.33 The food and beverage sector includes restaurants, cafés, bars and pubs. These uses are an integral part of a centre's wider offer and economy. A good choice and quality of such uses can help to complement other town centre uses, by generating trips, increasing dwell times, increasing 'linked' expenditure to other shops and businesses as part of the same trip, and strengthening both daytime and evening economies.

10.34 In respect of visits to restaurants, bars and pubs, the most visited destination in the study area is Bristol City Centre, which secures 21.8% of all visits from across the whole Study Area. The City Centre is followed by Cribbs Causeway (7.1% of all visits) with Clifton being the third most visited destination (5.0% of all visits).

10.35 The City Centre attracts the greatest proportion of visits from the more central Zones, particularly Zones 1 and 2, at 54.1% and 41.0% respectively. Indeed, the City Centre is the most visited destination across most of the Zones in the Study Area, including Zones 3, 4, 6, 9, 11, 14, 15, 16 and 17. However, in the more peripheral Zones, the City Centre attracts a lower overall proportion of market share, with a market share of just 13.5% in Zone 3 (which is divided between the Bristol and South Gloucestershire authority areas).

10.36 Other destinations with a high market share include Clifton, which attracts 48.6% of trips to restaurants, bars and pubs in Zone 5. Zone 5 is the zone in which Clifton is located, and the strong performance is considered in part to be reflective of the strong leisure service offer in the town centre. The relative strength of Clifton is also reflected in the number of visits directed to it from residents in neighbouring Zones 4 and 6, from which Clifton secures a market share of 8.7% and 10.7% respectively.

10.37 However, Clifton is not the only town centre that secures a high proportion of visits to restaurants, bars and pubs. Gloucester Road town centre secures 30.3% and 21.2% of trips from Zones 4 and 7. Again, these are the zones immediately surrounding the town centre, and given the strong range of food and drink operators at Gloucester Road it is not surprising that the town centre attracts a high proportion of trips. This is also seen at Fishponds town centre, which attracts 35.3% of all trips from the zone in which it is located, this being Zone 10.

10.38 Turning to destinations outside of the authority area, Cribbs Causeway attracts the greatest proportion of visits to restaurants, bars and pubs from Zones 8 (19.9% of trips), 12 (32.5% of trips) and Zone 13 (21.4% of trips). Given the geographic location of these zones and their proximity to Cribbs Causeway relative to the City Centre, that Cribbs Causeway is the most visited destination is not considered to be surprising. Likewise in Zone 18, which is

located in the far south-east of the Study Area, the most visited destination is Keynsham town centre (35.6% of all trips) followed by Bath City centre (25.8% of all trips).

10.39 Whilst there is some evidence of people visiting Bristol City Centre from more peripheral zones when visiting restaurants, bars and pubs, this becomes less pronounced, particularly when there is a strong alternative that may be more favourably located, such as Cribbs Causeway, Keynsham or Bath.

10.40 Any future proposals for restaurants, bars and cafes should be directed to defined centres in the first instance in accordance with the town centre first policy aspirations. Such uses within centres should be encouraged given the wider benefit associated with operators, as set out above. In this context informal drinking and eating venues (pop-up uses, markets and so on) provide opportunities for residents and visitors alike to experiment and explore different styles of drink, food and new cuisines in exciting new and more informal environments.

11. Summary and Conclusions

Context

11.1 The principal purpose of the commission was to better understand the ongoing challenges for Bristol's high streets and opportunities for their revitalisation and reimagining, and to set out a range of recommendations to assist the preparation of the Local Plan Review for the authority area.

11.2 The purpose of the Local Plan Review is to assist the Council in delivering new homes and jobs, whilst safeguarding the valuable environmental assets. As part of this Review, the Council will be updating the policies of relevance to town centre and retail planning including matters such as defined town centre boundaries, the hierarchy of defined centres and local impact thresholds for retail and leisure developments.

11.3 The Study has been underpinned by a range of market research, stakeholder consultation and on-site surveys within the defined centres, in order to better understand the current vitality and viability of centres and to provide defensible recommendations to the Council in respect of the future formulation of planning policies.

11.4 Working alongside BAS Consultancy, a market leading economic development consultancy helping to improve towns and cities, and Play:Disrupt, a dedicated consultation specialist, the Study and the supporting documents aim to unravel all of the key matters which are currently moulding the centres, and help to provide action plans to ensure the Council is appropriately planning for the future of its residents. Understanding what the public and stakeholders want and need in their centres, along with an appreciation of the specific socio-demographics of the catchments of the centres is key in being able to do this effectively.

11.5 As such, the purpose of this final section of the Study is to provide an overview of the recommendations formed as part of this Study, both on a centre-by-centre basis but also in terms of the overarching policy objectives which we consider should form an important role within the Local Plan Review.

11.6 We summarise the key findings of the Study below then address a series of planning policy considerations of relevance to the Council's emerging plan.

Key Findings: Retail

Quantitative and Qualitative Need

11.7 As identified at Section 9, after account is taken of existing commitments, there is an identified surplus capacity for additional convenience goods floorspace across the authority area as a whole within the short, medium and longer term. By 2032, we estimate there to be a capacity for between 3,000 and 3,600 sq.m of additional convenience goods floorspace, which in practice could support two or three medium scale food stores (such as an Aldi or Lidl) or a range of smaller proposals across the authority area.

11.8 The level of quantitative need identified is rather limited and it is highly likely that the authority area will be the subject of planning applications for additional convenience goods floorspace in the coming months and years. Given current commercial market interest, we anticipate that these applications will seek to provide for discount food stores, local convenience stores, and the extension of existing premises. The grant of planning permission for a small number of such proposals will likely extinguish the capacity identified.

11.9 On this basis, we do not believe that there is a need for the Council to specifically allocate any sites for convenience goods retail development as part of the local plan process.

11.10 In terms of comparison goods, we identify that once the turnover of commitments has been taken account of, there is a deficit of expenditure identified at 2022 and 2027, with between 8,900 sq.m and 14,000 sq.m of comparison capacity floorspace identified by 2032.

11.11 In practice, it is anticipated that the estimated requirement can be met via the reoccupation of existing retail floorspace across Bristol – the focus of the local plan to be on retaining a supply of floorspace for this purpose rather than allocating new floorspace.

11.12 It is also important to restate that medium to long term forecasts should be treated with caution, as they will be influenced by changes in economic, demographic and market trends. As a result we advise that greater weight should be placed on the short term forecasts carried over a five-year period (in compliance with paragraph 004 of the Town Centres Practice Guidance).

11.13 Notwithstanding this, it is also accepted that in preparing their town centre strategies local authorities will also need to take account of the forecast capacity for new retail floorspace over the plan period to inform its policy-making and site allocations. The NPPF (paragraph 85) states that local planning authorities should meet the need for retail and town centre uses, looking at least 10 years ahead. Therefore, whilst this study assesses retail capacity up to 2042, it follows that greater weight should be placed on forecasts over the next five to ten-year period (i.e. to 2027 and 2032).

11.14 We also assess the capacity for convenience and comparison goods floorspace on a sub-area basis across the authority area.

Convenience Capacity

Table 11.1: Convenience Capacity on a Sub-Area Basis

	2022	2027	2032	2037	2042
Bristol North West	3,100 – 3,800 sq.m	3,000 – 3,600 sq.m	3,500 – 4,200 sq.m	3,900 – 4,800 sq.m	4,300 – 5,200 sq.m
Bristol North East	1,300 – 1,500 sq.m	1,100 – 1,300 sq.m	1,700 – 2,000 sq.m	2,300 – 2,800 sq.m	2,900 – 3,500 sq.m
Bristol North West Central	2,100 – 2,500 sq.m	1,900 – 2,300 sq.m	2,500 – 3,100 sq.m	3,200 – 3,900 sq.m	3,700 – 4,500 sq.m
Bristol South	-300 - -400 sq.m	-800 - -900 sq.m	300 – 400 sq.m	1,500 – 1,900 sq.m	2,500 – 3,000 sq.m

11.15 Table 11.1 indicates that the highest surplus capacity is identified within the Bristol North West and Bristol North West Central areas in the short term, but that capacity for additional convenience floorspace is identified in all four of the sub-areas in the longer term.

11.16 In terms of the Bristol North West area, which broadly covers Henleaze, Westbury-on-Trym and Shirehampton, there are a series of stores identified as over trading when compared to their benchmark averages, including the Waitrose in proximity to Henleaze, the Aldi in Henbury and the Aldi in Southmead. Taking the two zones (Zones 6 and 8) together, there does appear to be a limit in terms of the provision of larger-scale convenience food stores which provide for the main food shopping needs of residents.

11.17 Looking at the Bristol North East area (Zones 2, 3 and 10) we can see that the majority of the over trading takes place in Zone 10, although the Aldi in Zone 2 (Church Road) is also performing well. Within Zone 10, which covers Fishponds, the Aldi, Lidl and Morrisons stores are all over trading considerably, identifying the draw of the stores but that there is potentially an undersupply of convenience floorspace in the area to meet main food shopping requirements. Indeed, the shopping patterns identified in the Study demonstrate that the food stores in Fishponds draw trade from Zones 2, 3, 10 and 11 and therefore there is a wider catchment being served.

11.18 Reviewing the current provision within Fishponds, we are of the view that in practice, providing space for one of the existing operators to grow their existing provision would be more likely than introducing a new fascia into the market. We note in particular that although the Aldi store has been refurbished, it is a small store and may not appropriately meet their latest business model requirements. Providing space for the food store to relocate and grow could help to reduce potential over trading characteristics of the store and ensure that residents continue to travel to Fishponds to meet these needs, thus assisting with retaining expenditure within the town centre. In this regard, there may be an opportunity to allocate a site within the town centre for future retail redevelopment, should an appropriate site be identified.

11.19 Looking at the Bristol North West Central area (Zones 4, 5 and 7), whilst some stores are over trading, they are not performing at the same level as those discussed above within other parts of the city. Within Zone 5, which covers Clifton, the principal stores comprise the Sainsbury's in Clifton Downs Shopping Centre and on Queens Road, of which, the Clifton Downs Shopping Centre store is performing well when compared to benchmark average. There may be an opportunity to absorb some of this identified capacity within Zones 4 or 5 through the provision of additional convenience floorspace in the format of a medium-scale food store. However, any proposal would need to be brought forward either in or in very close proximity to the defined centres so as to not prejudice the future performance of the existing provision within the centres.

11.20 Finally, looking at the Bristol South area (Zones 14, 15, 16 and 17), in the short term there is no identified capacity for additional convenience floorspace. Whilst there are some stores which are identified as over-trading within the Bristol South area (principally the Aldi in Bedminster and the Aldi at Imperial Retail Park), when considered together, the stores are under-trading.

11.21 In terms of the spatial distribution of convenience goods facilities, we believe that existing large-scale main food shopping facilities are generally sited in a sustainable manner across the authority area and there are no obvious 'gaps' in terms of provision which need to be planned for. However, as we set out above, there are some instances within the authority area where stores are performing exceptionally well when compared to their national benchmark averages, and therefore there may be opportunities for existing facilities to expand, or new facilities to come forward. Such locations include Fishponds, Clifton and areas around Henleaze, Henbury and Southmead to the north west.

11.22 In each case however, we have not identified appropriate sites for allocation within the emerging Local Plan and consider that future proposals should be discussed on a case-by-case basis, having particular regard to the potential for any additional floorspace to impact on the health of defined centres across the authority area.

Comparison Capacity

11.23 Table 11.2 below then provides the sub-area capacity figures for the additional comparison capacity.

Table 11.2 Comparison Capacity on a Sub-Area Basis

	2022	2027	2032	2037	2042
Bristol North West	0 sq.m	400 – 600 sq.m	1,000 – 1,600 sq.m	1,800 – 2,800 sq.m	2,800 – 4,300 sq.m
Bristol North East	-500 - -700 sq.m	400 – 600 sq.m	2,000 – 3,200 sq.m	3,700 – 5,900 sq.m	5,900 – 9,300 sq.m
Bristol North West Central	-1,000 – -1,500 sq.m	-300 - -500 sq.m	900 – 1,500 sq.m	2,100 – 3,300 sq.m	3,600 – 5,600 sq.m
Bristol South	-1,900 - -3,000 sq.m	-400 - -600 sq.m	2,700 – 4,200 sq.m	5,600 – 8,900 sq.m	9,300 – 14,500 sq.m

11.24 Table 11.2 indicates that in the short term, there is limited capacity identified for additional comparison goods floorspace within the sub-areas within Bristol. Interestingly, the greatest deficit is identified in the Bristol South

area due to the existing commitment for additional floorspace at Imperial Retail Park, adjacent to the already constructed Aldi food store.

11.25 However, by 2032, there is an identified capacity within each of the four sub-areas, with the highest level identified in Bristol South, followed by Bristol North East. These higher capacity figures are identified due to the larger existing comparison facilities present in these areas, including the Ikea and Eastgate Retail Park in Zone 2 and Imperial Retail Park in Zone 15.

11.26 The authority area is generally well provided for from a spatial perspective, but there is a clear increased provision within the northern half of the authority area, with the southern half focused on Bedminster, Wells Road/Broadwalk (Knowle), Whitchurch (Oatlands Avenue) and Symes (Hartcliffe). Of these, Bedminster is the largest and the offer, particularly from a comparison perspective when compared to the other three is considerably less. Although residents in the south are able to access the larger format operators at Imperial Park and within the City Centre, there is a clear deficiency in terms of easy access to larger centres.

11.27 In addition, it will be important to ensure that the larger centres in particular further diversify in order to provide a balanced and relevant offer, which encourages visitors to dwell and use the centres for different activities. This also applies to differing extents to other district centres within the authority area.

11.28 However, clothing and footwear will continue to have a place in underpinning the future viability of the authority area's larger town centres. As such, we recommend that careful consideration is given to any further comparison goods development proposals which could impact on the viability of Bristol's defined centres, in out of centre locations in particular.

11.29 Due to the ever-evolving commercial market and the current stock of vacant floorspace across the centres within the authority area (with some more prevalent than others), the first priority should be to reoccupy the stock, instead of allocating additional sites for comparison retail floorspace. We also do not recommend that despite the identified capacity within the south of Bristol, that policies seek to help further enhance the offer and floorspace at Imperial Retail Park, and that instead, every effort should be made to help protect the existing centres in the south of the city.

Key Findings: Commercial Leisure

11.30 In terms of the leisure sector, we believe that the Bristol authority area is generally appropriately provided for in respect of bingo halls, casinos and cinemas (these being the commercial leisure uses that require a substantial site to accommodate them and therefore being of particular interest to a study of this nature).

11.31 We have not identified any potential capacity within the key commercial leisure sectors and consider that the existing offer both within the authority area and in adjacent areas such as Cribbs Causeway, sufficiently serves the existing population. We therefore do not recommend that the Council specifically allocates any sites within the local plan for such uses.

11.32 However, should any additional schemes come forward through the planning application process, in practice, we believe that any additional market interest may take the form of 'boutique' style ten-pin bowling operators or independent cinema operators, which generally occupy central sites and include a strong food and beverage offer. In engaging with potential operators, consideration should be given to the potential market served and the ability to accommodate further operations of this nature within the city centre in the first instance.

11.33 In terms of restaurants, bars and cafes, we recognise the importance of such operators in helping to support the vibrancy of defined centres, specifically through generating trips, increasing dwell times, increasing 'linked' expenditure to other shops and businesses as part of the same trip, and strengthening both daytime and evening economies. These additional Class E Uses should therefore also be directed to defined centres in the first instance, helping to promote a diverse offer and encourage additional footfall throughout both the daytime and evening.

Key Findings: Principal Centres – Future Strategies

11.34 The assessment as part of this Study looked at the authority's defined town, district and local centres, providing an overview of the overarching vitality and viability based on the healthcheck indicators provided within national planning policy.

11.35 We provide below the overarching conclusions and recommendations in respect of the eleven defined town centres below. These have been supplemented with the recommendations provided by BAS Consultancy.

Table 11.3: Overarching Town Centre Conclusions and Recommendations

Centre	Overarching Conclusions and Recommendations
Bedminster	Bedminster is a largely linear centre which serves a diverse and varied catchment, reflected in its vibrant retail and service offer. The centre is anchored by a diverse range of convenience and leisure goods operators, which serve both the immediate and wider community. The centre is attractive, with a number of well-maintained and high-quality shopfronts. However, the centre's relationship to the busy routes along North Street and Cannon Street does impact the overall appearance of the centre due to the number of traffic movements (although it is noted that traffic calming measures are in place throughout the centre). The substantial level of investment and future aspirations for the centre will also substantially enhance the overarching environmental quality, and help to encourage additional footfall and expenditure into the centre to help support existing and future operators. In doing so, this should also help to create new opportunities for both daytime and night-time operators, further enhancing the leisure sector and encouraging people to increase their dwell times within the centre, an offer which is perhaps currently lacking somewhat within Bedminster. Bedminster servers as a key high street for much of South Bristol and is one of the City's largest centres. The town centre is broadly delineated between the value proposition of East Street and Bedminster Parade and a higher-end and hospitality-focused offering on North Street, but this distinction has become less marked over time with the forthcoming regeneration of East Street and the City Council's empty shops grant attracting new businesses to the eastern section of the town centre. At the time of our visit, our survey recorded a total of 45 vacant units throughout the town centre. Although a large number of vacant units are located in the northernmost section of the centre along East Street, the long and linear nature of the centre ensures that these do not significantly detract from the vitality or vibrancy of the town centre as a whole. As such, the town centre is considered to be vital and viable. Redevelopment in Bedminster is currently focused on the provision of additional residential and student accommodation. A series of developments are currently being progressed. One key scheme coming forward, being led by the Council, are the improvements to East Street, the

Centre	Overarching Conclusions and Recommendations
	principal road running through the centre of the town centre. The project is funded by multiple partners including Bedminster BID, Bristol City Council, Deeleyfreed, Firmstone Consortia One, Dandara and A2 Dominion. The project is being coordinated by Bedminster Business Improvement District (BID). The focus of the project is the section of East Street with restricted vehicle access running between Cannon Street and Dalby Avenue but also considers how East Street can connect with neighbouring areas. The Masterplan for East Street has now been published and the next steps will be to secure funding to help deliver the key projects identified, including enhancing the greenery, providing places to play and rest, relocating the bus route, providing space for local art projects, animating ground floor uses and revealing the architectural fabric. In terms of key development sites which are currently being progressed within and surrounding Bedminster, the site bound by Stafford Street, Little Paradise and Dalby Avenue benefits from extant consent for the construction of two multi-level buildings comprising commercial uses at ground floor and residential uses above (application reference 21/05297/X). Developments of this nature will assist in bringing additional footfall into the centre, whilst regenerating a brownfield site in a key position in Bedminster. A further major redevelopment of the St. Catherine's Place Shopping Centre on East Street has also been granted consent by the Council (reference 20/04934/P) to include a mix of Class E commercial floorspace and residential uses above, along with the redevelopment of land at Dalby Avenue and Whitehouse Lane to create business uses at ground floor and student accommodation above (reference 20/05811/F). In respect of recommendations, BAS Consultancy's work identified a total of five potential interventions at Bedminster: 1. Focus on developing the vision for Bedminster which involves a delivery role for key groups in the area, and creates an inclusive economy through times of major regeneration; 2. Provision of measures to enhance the overall perception of safety; 3. Further development of a place brand to focus on the distinct values of Bedminster; 4. Consider commissioning a landscape-led masterplan for the whole town centre that better links East Street and North Street to each other and to the river Avon; and, 5. Work with the High Streets Task Force to deliver on the recommendations in their report, which are to: – Form a Town Centre Board, a Task Force, or similar, of place leaders across council, business, and the community to shape the strategy for the town, oversee key projects and coordinate plans and activity. – The focus of the body should be to develop a joint vision and place identity – co-designed with local communities – that sets out the values and activity that meet the collective needs and desires of existing and new communities. – North Street and East Street, whilst currently catering for different audiences, should not be promoted separately – rather the focus should be about

Centre	Overarching Conclusions and Recommendations
	celebrating the diverse offer under a single North Street, (Southville)/ Bedminster identity. – Aim to develop a flexible jointly managed space for community activity. – A timed closure of East Street on Sundays to allow for events and a market would be a worthy pilot. – Develop a new programme of activity that focuses on the evening economy in conjunction with many of the operators on the street and in collaboration with Bristol's NTE Advisor.
Clifton	Clifton town centre is located on the western side of the city and is anchored by a diverse range of independent retailers which serve both the immediate and wider community. The centre is made up of a number of attractive, low density and well-maintained shopfronts and the centre has a strong, historical urban grain. As a result of the centre's historical form, there is almost no space for modern development, and this is reflected in the size and operators of the units within the centre. As a result of the Covid-19 pandemic, a number of pedestrianised areas have been forged out that have enhanced the public realm and the overall experience of the built environment on the human-scale. However, the recent timed closure of Princess Victoria Street by Bristol City Council has provoked significant opposition from members of the business community who claim that only the hospitality sector benefits from the closure, with retail struggling to remain viable due to the lack of vehicular accessibility. This issue has been particularly divisive and, though implemented with the most admirable of intentions, (to encourage more sustainable travel to Clifton and reduce carbon emissions and congestion) may not, according to a recently commissioned independent report, deliver the outcomes it seeks without impacting the local economy. At the time of our visit, our survey recorded a total of seven vacant units throughout the town centre, which is far below the national average for a centre of this size. These vacant units are located throughout the town centre and do not negatively impact the vitality or vibrancy of a concentrated part of the town centre. As such, the town centre is considered to be vital and viable. In respect of recommendations, BAS Consultancy's work identified a total of three potential interventions at Clifton: 1. The formation of a town centre group to deliver objectives securing the town's vitality and viability; and 2. The Council should consider the recommendation of the report produced by The Assembly Line, which relates to greater dialogue between the community and the Council.
Gloucester Road	Gloucester Road is a long, linear town centre, and this is reflected in the variety in the centre's retail offer. However, the length of the town centre results in it functioning as a number of distinct commercial areas in practice. The northern most part of the town centre is focused on serving the day-to-day needs of the local community, and the southernmost part of Gloucester Road provides a particularly strong leisure service offer, which is likely to appeal to a fairly large catchment area.

Centre	Overarching Conclusions and Recommendations
	Gloucester Road is entirely linear, running through St Andrews, Bishopston and Horfield. Moderate to heavy traffic at all times of day reduces the town centre experience for pedestrians and there is evidence of pressure between road uses including deliveries, bus operations, cycling, parking and pedestrian crossings, with traffic congestion at times. The area has little immediate access to green infrastructure, with narrow pavements along most of its length reducing the opportunity for tables and chairs, excepting the area around the Gallimaufry Pub. Notwithstanding this, Gloucester Road is considered to easily serve the day-to-day needs of the local community. It is well-related to surrounding residential areas, and it is also evident that great care and attention has been paid to the appearance of the town centre, with evident investment noted. By virtue of this, and the lower than national average vacancy rates, Gloucester Road is considered to be vital and viable town centre. In respect of recommendations, BAS Consultancy's work identified a total of four potential interventions at Gloucester Road: 1. Consider whether sections of the street could benefit from informal traders' associations; 2. Traders' associations should include local resident and stakeholder input to better link supply and demand. Council to support rather than lead, potentially linking into Town Centre Management Function; 3. Streetscape improvements to address clutter, cleanliness, green infrastructure and appearance issues; and, 4. The Council should audit side streets that may be closed to traffic (or on a timed closure) to provide flexible space for events, tables and chairs, portable green infrastructure and resting points.
Whiteladies Road	Whiteladies Road is a long, linear town centre. The northern most part of the town centre is focused on serving the day-to-day needs of the local community, the central part of Whiteladies Road provides a particularly strong leisure service offer, which is likely to appeal to a fairly large catchment area. The southernmost part of the town centre has a strong financial and business offer. Whiteladies Road and Cotham Hill share a similar catchment to Clifton but with an offer geared more towards the evening economy, and a student demographic. The attractive town centre enjoys a great range of bars, cafes and restaurants to suit all budgets and is also known both for the Clifton Downs Shopping Centre - which features a large Sainsbury's, a Boots, and a multi-storey car park - and as a destination for homewares. It is well served by a number of bus routes, the suburban rail network and the bike and scooter hire schemes, with good walkability. The Covid-associated timed closure of Cotham Hill, which was well-supported by businesses, has been a great success and has contributed to the town centre as a relaxed weekend destination. Saturday's Whiteladies Road Market is small but contributes to the weekend experience. The night-time economy is also recovering well, with the return of Bristol University students to the area among the mixed crowd that visits in the evening for its food scene, art-house cinema and late night drinking. It is considered that Whiteladies Road can easily serve the day-to-day needs of the local community. It is well-related to surrounding residential

Centre	Overarching Conclusions and Recommendations
	areas, and it is also evident that great care and attention has been paid to the aesthetic of the town centre, with evident investment made and increased pedestrianised areas introduced to the town centre over recent years. As a result of this, and the lower than national average vacancy rates, Whiteladies Road is considered to be vital and viable town centre. In respect of recommendations, BAS Consultancy's work identified a total of three potential interventions at Whiteladies Road: 1. Investigation into the support of a Business Improvement District; 2. Engagement with landlords to develop 'meanwhile uses' for empty shops; and 3. As trailed elsewhere, use of the top floor of local multi-storey car parks to stage major events and ongoing cultural uses, such as at Clifton Down Shopping Centre.
Wells Road	Wells Road is a relatively small town centre, and this is reflected in the variety in the centre's retail offer. The central and southernmost parts of the town centre are focused on serving the day-to-day needs of the local community, and the northernmost part of Wells Road provides a particularly strong financial and business service offer, which is likely to appeal to a fairly large catchment area. Wells Road is well-related to surrounding residential areas, and it is evident that some attention has been paid to the appearance of the town centre, with further investment coming forward in the near future. By virtue of this, and the lower than national average vacancy rates, Wells Road is considered to be vital and viable town centre. However, there is no focal point outside at which visitors can rest and there is little opportunity on a traffic dominated street for tables and chairs. Some press reports suggest there are concerns with crime and anti-social behaviour in the area, although this was strongly refuted by attendees to the workshop. There are strong and engaged networks serving the area and development plans have mobilised these groups to think carefully about the future for their town centre. In respect of recommendations, any redevelopment of the Broadwalk Shopping Centre should seek to integrate the existing retail parades along Broad Walk and Wells Road, to create a more open and accessible environment, particularly for pedestrians. In respect of recommendations, BAS Consultancy's work identified a total of three potential interventions at Wells Road: 1. Strong networks should be engaged to achieve development which focuses on the long-term resilience of the town centre; 2. The 15-minute city principle should be central to any future plans for Wells Road; and, 3. Additional activation in the provision of a small regular street market or cultural event programme should be considered as part of the longer-term management strategy in any new development.

Centre	Overarching Conclusions and Recommendations
Henleaze	Henleaze town centre is focused on providing for the needs of the immediate community, although by virtue of the centre's location within a dense residential area it lacks a large scale convenience goods operator or foods tore. However, the diverse range of comparison goods operators, which includes a number of specialist operators, are likely to appeal to a fairly wide catchment area. By virtue of the limited scale of the retail units in the town centre, Henleaze is largely dominated by independent operators, although there are national multiple operators with a presence in the town centre, such as Tesco Express. There is no large format convenience operator which meets residents' 'main' food shopping needs and which could otherwise draw relatively substantial levels of footfall in. However, there are two large scale food stores within a sustainable distance for residents (the Tesco and Waitrose stores) and the centre is otherwise well provided for by independent small convenience operators which could be impacted upon should a larger store be brought forward within the centre. In any event, there are no available sites for such a development. There is evidence of an active trader's association to help plan small events and promotions. It has low vacancy, good access to recreational space and evidence of innovation, with a bank adapted to become a gym. It services its function well and is likely to remain resilient as a local convenience centre. However, there is little room for development or growth, there is no promotion of Henleaze as a destination for shoppers from beyond the catchment and few reasons to visit once daytime trading is over. The town centre is linear and traffic dominated at peak times. Although the vacancy rate in Henleaze town centre is lower than the national average at the time of our visit, it should be noted that the vacancy rate in respect of units is one of the highest figures recorded at town centres in the authority area. Notwithstanding this, it should be noted that a number of vacant units in the town centre were undergoing alterations at the time of our visit, suggesting that these may soon be re-let and as a result the vacancy rate may soon decrease. This suggests that the town centre remains an attractive location for potential operators, and as such is considered to be a vital and viable centre. In respect of recommendations, BAS Consultancy's work identified a total of three potential interventions at Henleaze: 1. The centre lacks a sizeable community space, and the town centre does not provide a sufficient level of 'social connection', particularly in the evening; 2. Transport connections should be improved to encourage visitors to the centre from further afield, especially to Westbury-on-Trym; and, 3. The traders' association and other key local networks should seek to agree to a 'town centre action plan', which provides a list of annual tasks to improve the town centre.
St George (Church Road)	St George (Church Road) town centre itself is considered to be a relatively attractive, low density retail centre. Unlike more traditional 'high-street' centres, which have a larger proportion of comparison goods operators, St George (Church Road) has a very strong convenience offer, of which serves the needs of the local and wider communities in the area.

Centre	Overarching Conclusions and Recommendations
	Despite having a vacancy rate that is higher than the national average at present, this does not impact too negatively on the overall levels of activity and vibrancy in the area and provides an opportunity for new businesses to move into the area. As such, St George (Church Road) is considered to be a vital and viable town centre. In respect of recommendations, encouraging the currently vacant units to be occupied by comparison retailers would enhance the overall retail offering of the centre and attract visitors from a wider catchment area. In respect of recommendations, BAS Consultancy's work identified a total of three potential interventions at St George (Church Road): 1. Ensuring that Church Road is connected with St George's Park, with this being considered a key local asset; 2. Review the potential of altering the traffic corridor, potentially through the introduction of shared surface or a single zebra crossing. The East Bristol Liveable Neighbourhood Programme pilot means that Church Road would be a good town centre location to test ways in which this relationship can shift to reduce vehicular pollution, noise and congestion; and, 3. The perception of crime in the centre is high, and therefore, the potential for greater passive and natural surveillance should be explored.
Fishponds	Fishponds is a largely linear centre closely related to the route of Fishponds Road, and serves a diverse and varied catchment, which is reflected in its vibrant retail and service offer. The centre is anchored by a diverse range of convenience goods operators which serve both the immediate and wider community. The centre is generally attractive, with a number of well-maintained and attractive shopfronts. However, the centre's relationship with Fishponds Road does impact the overall appearance due to the number of traffic movements, although it is noted that traffic calming measures are in place. At the time of our visit, our survey recorded a total of 20 vacant units within Fishponds. These vacant units are spread throughout the centre, which is welcome in that no one location in Fishponds is dominated by vacant units which could negatively impact the vitality or vibrancy of a concentrated part of the town centre. As such, the town centre is considered to be vital and viable. In respect of recommendations, BAS Consultancy's work identified a total of four potential interventions at Fishponds: 1. As a result of anticipated demographic change, WECA or council support to existing businesses to meet the changing demand (upskilling to help with merchandising, e-commerce, marketing) would ensure the transition is a just one, providing opportunities for the existing community rather than allowing economic forces to squeeze them out; 2. New businesses have expressed a desire to start a traders' association. The Council may be able to provide some seed funding to support this; 3. Innovative approaches need to be adopted to reduce the dominance of cars on the town centre without exacerbating the problem; and, 4. There are clear opportunity areas for activation in Fishponds town centre, including Fishponds Park, New Station Road and Straits

Centre	Overarching Conclusions and Recommendations
	Parade. Analysis of car park useage may also provide opportunities to use space at certain times of the day.
Westbury-on-Trym	Westbury-on-Trym town centre itself is considered to be an attractive retail centre. Although the town centre has a Co-operative Food store, unlike a number of other smaller centres in Bristol, Westbury-on-Trym is not dominated by convenience goods operators. It has a retail offer more similar to traditional 'high-street' centres, with a larger proportion of comparison goods operators. However the centre is dominated by service (leisure, retail, financial and business) operators, with this being reflective of the centre's role in providing for the day-to-day needs of the local community. Due to this, and the centre's lower than national average vacancy figures, it is considered to be a vital and viable town centre. In respect of recommendations, BAS Consultancy's work identified a total of three potential interventions at Westbury-on-Trym: 1. The relatively young demographics of the town centre may provide an opportunity to expand and develop the centre's leisure offer; 2. Westbury-on-Trym is considered to be a suitable centre for a 'Community Improvement District', a self-sufficient business and resident partnership to help develop local vision, public realm improvements, events and other activations, dialogue with the council and community owned businesses; and, 3. The prevalence of second-hand shops might form the initial stages of an identity for the town centre, focused around sustainability and self-sufficiency.
Shirehampton	Shirehampton town centre is anchored by a Co-operative food store on High Street, which alongside a diverse range of operators, including a retail bank, pharmacy and key community facilities (such as Shirehampton Health Centre) easily provides for the day-to-day needs of the local community. It is a key service centre for the north-western part of the authority area. The town centre is tightly bound along High Street, The Parade and Station Road and is an attractive retail centre. The historic development pattern of Shirehampton is evident in its layout, and in the number of historic and period buildings, a number of which are listed, located within the defined boundary. Shirehampton's linear nature, as with comparable centres in the authority area, results in the town centre being dominated by vehicles, with the streetscape being unsuitable for this level of traffic with consequent negative impacts on the town's streetscape. Shirehampton scored relatively well on factors which focus on the offer, but poorly on evidence of local place management and promotion. However, there is a local vision, developed from the Community Plan. The proportion of vacant units, in respect of both floorspace and unit numbers, is lower than the current national average. Furthermore, it should be noted that the proportion of vacant units may reduce in overall number in the near future, and as such the centre is considered to be vital and viable.

Centre	Overarching Conclusions and Recommendations
	In respect of recommendations, BAS Consultancy's work identified a total of three potential interventions at Shirehampton: 1. Potential to explore an expansion to the existing monthly Tithe Barn Market, particularly to incorporate weekends. Consideration of where this could be supported, perhaps with introductions to private market operators, or loan funding to grow, is recommended. Support for the expansion and increasing frequency of the market was found in the consultation for the Return to the High Street Action Plan process. 2. The Tithe Barn is a locally valued hub for activity and can be hired as an events space. Alongside the market, further consideration should be given to how the barn and its car park could be used for community-led cultural activation, alongside an audit of other potential spaces. 3. Shirehampton would benefit from additional greening, and community planting days should be organised.
Two Mile Hill (part of Kingswood)	Located on the eastern edge of the Bristol authority area, Two Mile Hill town centre is functionally part of the Kingswood centre in South Gloucestershire. Two Mile Hill town centre is anchored by a diverse range of leisure, financial and business and retail service operators, and a fairly strong range of convenience goods operators. The range of operators is considered sufficient to provide for the day-to-day needs of the local community. Although the range of operators is considered sufficient to provide for the day-to-day needs of the local community, the offer is not considered likely to attract a significant number of trips except from those in the immediate vicinity of Two Mile Hill. Notwithstanding this, and with reference to the centre's lower-than-national-average vacancy rate, Two Mile Hill town centre is considered to be vital and viable, although it could benefit from investment in both the units and wider public realm.

Planning Policy Recommendations

General Policy Approach and Wider Strategy for the Authority Area

11.36 The adopted Bristol Local Plan promotes a 'town centre first' which pre-dates but is broadly consistent with the general requirements of paragraph 86 of the NPPF (which indicates that planning policy should support the role of town centres at the heart of local communities), paragraphs 87 and 88 (which set out the sequential approach to development), and paragraph 90 (which sets out the town centre impact test).

11.37 In this regard, we note that paragraph 017 of the Town Centres PPG indicates that proposals for edge and out of centre retail and leisure developments should be considered with reference to the health of centres that would be impacted upon. Paragraph 017 states that:

'A judgement as to whether the likely adverse impacts are significant can only be reached in light of local circumstances. For example, in areas where there are high levels of vacancy and limited retailer demand, even very modest trade diversion from a new development may lead to a significant adverse impact.'

11.38 We believe it to be clear from this Study that the growth of out of centre development may have had consequences for the health of some of the proximate centres, for example Cribbs Causeway, Imperial Retail Park and so on. As is

typical for a city of Bristol's size and taking account of the wider authority area and the large catchment it serves, there are a range of significant out of centre retail and leisure developments which have, amongst other commercial matters, had implications on the performance of the defined centres within the authority area. However, the pressure from out of centre retail and leisure development has not been the only impact on the high streets and further stress from online retailing, the pandemic and now the rising cost of living have all had implications on the performance and overarching health of the centres across the authority area.

11.39 This trend is very apparent particularly in the south of the authority area, where Imperial Retail Park plays an important role in performing a key retail and leisure destination for residents in the surrounding wards. The offer at Imperial Retail Park has been further strengthened through the provision of a new Aldi store, and permission is still in place for additional non-food and leisure units to expand the retail park further. These new units, once completed, may result in further pressure on surrounding centres, and therefore the recommendations set out above need to be considered as a priority by the Council and stakeholders, and further out of centre development restricted. In this regard, there is also a clear north/south divide, not only in terms of the quantity of provision, but also the quality of provision.

11.40 As we demonstrate in Section 9 above, there is also a clear 'gap' in provision, which results in an inequality to residents in respect of access to local facilities to meet their retail, leisure and service needs. National policy is clear that residents should have easy access to facilities, and this is not always the case within the suburbs of Bristol. As the map at Appendix 9 demonstrates, there are pockets of residential areas around Bedminster Down, Headley Park and Ashton Vale which do not have a town, district or local centre within easy walking distance. Whilst there are some smaller local parades which are now recommended to be categorised within the local plan (see the recommendations below), these will only provide for a limited offer for residents and therefore, we will likely still witness unsustainable patterns of travel to the larger centres including Bedminster and Imperial Retail Park.

11.41 In this regard, the objective is to ensure, where possible, the growth of an inclusive economy, which provides access to jobs, opportunity, skills acquisition, products and services, culture, leisure, healthy lifestyles and social connection. As is suggested above, this does not mean developing high streets that are the same as one another, it means planning high streets based on the needs of the catchment. Recommendations such as those included in this report for Bristol's town and district centres, importantly reflect current and projected catchment demand to improve resilience in the long-term and acknowledge that not all centres need to be uniformed or provide precisely the same offer in order to provide satisfactorily for their catchments.

11.42 As we set out above, in south Bristol, catchments are larger than in the north, and centres cannot meet all of the local catchment's needs, forcing South Bristolians to either travel further to shop or access services, or to use retail parks such as Imperial Park, which fail to meet the wider needs of the community as town centres, and cannot easily be converted to do so. In these instances, new centres must be created through development, or existing centres enlarged to meet growing demand.

11.43 As a consequence, we believe that it is important for the forthcoming local plan to clearly identify that the larger defined centres should continue to be the focus for comparison goods retail and that there is a need to direct such operators towards the centre in order for it to remain relevant and appropriately serve residents' needs. However, we also consider it important that future planning policy seeks to support the growth of the key centres in the south (Bedminster, Symes (Hartcliffe) and Whitchurch for example) through the improvement of facilities, public realm and space to be able to attract residents to meet and interact. We consider the centre with the most potential for redevelopment and introduction of a wider offer of uses is Bedminster, where work is already underway both in terms of buildings and wider public realm improvements. Bedminster however will not appropriately serve residents in the most southerly parts of the authority area, and there may also be an

opportunity in Symes (Hartcliffe) district centre to repurpose some of the expanse of car parking to provide a safer, more accessible pedestrian-friendly environment, provide additional commercial floorspace to expand the offer, and introduce space for some of the recommendations we set out below.

11.44 More generally, it will be important for the emerging plan to clearly set out the importance of the sequential and impact tests and explain the local circumstances which frame how they will be applied in practice. The sequential and impact tests will need to be applied in a robust manner so as to reduce the vacancy rate across the defined centres and support centres that are fit for purpose going forward. Whilst non-retail uses will be an important component of the mix of land uses in principal centres moving forward, there is still a requirement to accommodate new retailers and additional retail floorspace within defined centres wherever possible.

11.45 Covid-19 hasn't entirely diluted the human instinct to mix, socialise and observe others going about their business. It has, however, reduced the desire *to travel* in order to shop, eat and socialise. As such, local and district centres are assuming greater importance in serving local needs, and some of the key centres within Bristol (particularly Westbury-on-Trym and Gloucester Road) also appear to have fared relatively well due to their local and independent offer in particular. Allowing a range of main town centre uses, including residential uses, will be key to helping secure their future and ensuring residents and tourists alike, continue to visit the centres. Such developments are already forthcoming in Bedminster, which will see the regeneration of key sites to bring forward substantial residential, student accommodation and commercial floorspace, which will in turn help to draw footfall and expenditure into the centre.

11.46 Of course, the student population and the development which follows from this is also key within some centres, which also helps to support local businesses. However, it is important that centres continue to provide an appropriate mix of uses to meet the local residents' requirements all year round.

11.47 Overall, however, the centres within Bristol are performing relatively well against the UK averages, and the offer of retail, leisure and service floorspace is generally meeting residents needs well. There do appear to be some deficiencies in provision and in particular in terms of the diversity in respect of the overarching commercial offer St. George (Church Road) town centre and Symes (Hartcliffe) and Whitchurch district centres. As set out above, the diversification of these centres therefore would assist in ensuring the future vitality and viability is protected, and that the catchment continues to consider these centres as their principal destinations to meet their day-to-day needs. There are also opportunities to create more pedestrian-friendly areas within the centres to help support more community events and other informal activities throughout the year.

11.48 A key priority, which is already being explored by the Council and stakeholders, is the reuse of existing stock, the repurposing of important town centre assets to provide active uses such as leisure, community and residential uses, and wider aesthetic improvements to encourage safe pedestrian movement and promote pleasant town centre environments. Stakeholders were also keen to see the creation of additional leisure opportunities which would encourage longer dwell times, and increasing the level of expenditure available to support local businesses. Community events, small festivals and other opportunities to use outdoor space were also discussed, building on the wider cultural and heritage strengths of the centres.

11.49 Town centre policies will therefore need to promote diverse centres, which encourage a mix of main town centre uses. Tracking the implications of Permitted Development Rights, and particularly the change of use from commercial to residential uses will be important, to ensure that the centres' focus' is still around the retail and leisure offer so residents can meet their daily needs. This will also help to avoid the loss of expenditure from the centres to other larger competing destinations and encourage sustainable shopping and leisure patterns within the suburbs of Bristol. As such, we recommend the following key priorities to be encouraged within planning policy:

- **Pop-up and meanwhile uses** – this will help facilitate temporary occupation while a permanent solution is being found and/or, in some cases, could lead to permanent occupation where the businesses are successful.
- **Placemaking & Public Realm** – investment into the public realm of the centres. High quality wayfinding, pedestrian and cycling linkages could also contribute to enhancing accessibility, perception of safety and overarching attractiveness of centres throughout Bristol.
- **Diversifying the leisure and cultural offer** – for centres to thrive they need several roles to attract the diversity and numbers of visitors. Uses such as gyms, entertainment centres, escape rooms, bars, restaurants and other complementary amenities within the principal centres would increase both the breadth of the type of visitor as well as the time expended and would therefore contribute to the local economy.
- **Street markets and market halls** – such opportunities enable new businesses to grow and flourish, without the burden of the significantly higher start-up and occupancy costs that can erode the profitability of businesses occupying more traditional shop units. The thriving markets of the future will be those that are able to respond to the changing needs of a centre's catchment population. The current trends and support for new street markets in cities and towns across the UK and the introduction of market halls into repurposed buildings and vacant retail space, offers potential within some of the larger centres.
- **Residential** – the emerging build to rent sectors could be an opportunity in appropriate locations to bring people into the centres and to drive footfall and patronage to the retail and leisure sector.
- **Independent retailing** – as larger national multiples consolidate, new operators will come forwards.
- **Events** – successful centres are increasingly using public realm/centres to host events and thus attract visitors, examples include Christmas markets, fairs, festivals (food/literature), specialist markets, light nights, art and other displays.
- **Workspace** – provision of contemporary flexible workspace. We noted some flexible workspace on offer across the centres within Bristol, and this should be explored further.

Boundaries

11.50 Paragraph 86 of the NPPF requires local plans to 'define the extent of town centres and primary shopping areas', with there now being no specific requirement to identify primary and secondary frontages.

11.51 The Government has confirmed that the removal of the requirement to define frontages reflects the general need to be flexible in planning for the future of town centres due to the rapid changes taking place in the retail and leisure industries. Whilst the removal of the requirement does not preclude local planning authorities from identifying primary and secondary shopping frontages where supported by local circumstances, we do not believe that this is merited in this instance. There is a clear need to repurpose and reoccupy centres across Bristol in the manner that Use Class E generally provides for. In this context, the designation of primary and secondary frontages would serve no useful purpose.

11.52 Annex 2 of the revised NPPF indicates that a primary shopping area is the 'Defined area where retail development is concentrated'. Annex 2 also identifies that a town centre is the:

'Area defined on the local authority's policies map, including the primary shopping area and areas predominantly occupied by main town centre uses within or adjacent to the primary shopping area'.

11.53 In this regard, it is important to note that although there is the opportunity to define a PSA and a town centre boundary, there is no general requirement to do so, unless the specific context of the centre allows for it. The Government has encouraged the diversification of centres and whilst retail will still in most cases be a focus of the offer within the centres, most lower-order centres are diverse and uses are typically spread throughout the boundaries.

11.54 Furthermore, it is also important to recognise the purpose of defining both a PSA and town centre boundary. In this regard and in terms of applying policies, distinguishing between the PSA and town centre boundary is only of relevance when referring to the impact policy test in relation to retail proposals. As such, if a PSA is not defined as well as a town centre boundary (instead of considering them as one boundary) what is defined as 'in centre' would be all uses within the town centre boundary, thus providing protection to the overarching offer within centres.

11.55 In this regard, we have reviewed the current boundaries of the defined town, district and local centres and provide our commentary on a centre-by-centre basis in the Tables at Appendix 10. Table 1 provides the details of the town centre boundaries and Table 2 provides the details of the district centre boundaries. We provide a summary of our recommendations below in Table 11.4 in respect of town centres. Our recommendations relating to district centres are provided at Table 11.5.

Table 11.4: Summary of Boundary Recommendations for Town Centres

Town Centre	Boundary Recommendations and Justification
Bedminster	The current defined town centre boundary for Bedminster covers the extent of the commercial area of the town centre, up along West Street, and up East Street. There is also a distinction between the PSA and the town centre boundary within the currently adopted Local Plan, with the PSA being concentrated to the eastern half of the centre, covering the Asda, St. Catherine's Place, travelling west along East Street. We consider the currently defined town centre boundary to continue to appropriately reflect the area predominantly occupied by main town centre uses, and therefore remains appropriately designated. We also recognise a need to differentiate between the PSA and the town centre boundary. We have reviewed the previously defined PSA boundary for Bedminster and are satisfied that this continues to accommodate the key concentration of primarily retail uses, and on this basis recommend it continue to be designated as such.
Clifton	The current Local Plan defines both a PSA and town centre boundary for Clifton town centre. The PSA covers the majority of the units along Regents Street and the Mall, with units on the periphery of the centre but within the town centre boundary, as being outside of the PSA. Reviewing the latest composition of units plan produced for the purposes of the healthcheck, we are of the view the currently drawn town centre boundary remains consistent with the area that consists of the main town centre uses within the town centre. However, for consistency, we recommend a minor alteration to the PSA boundary so that it covers the entirety of Clifton Arcade.
Fishponds	Fishponds town centre is formed either side of Fishponds Road, with Straits Parade to the north, the Morrisons and Lidl and Aldi in the middle and then further west to include smaller-format commercial operators to the north and south of Fishponds Road. The currently defined boundaries for Fishponds in the adopted Local Plan, include both a PSA and a town centre boundary. The PSA covers the area to the east of Fishponds Road, from the Morrisons up until the Fishponds Park, which includes the Sainsbury's Local on the opposite side. We have given consideration to the currently adopted PSA and town centre boundary and consider that due to the distribution of retail uses throughout the centre, which is broadly focused around the Morrisons, with frontages to the east and west, that Fishponds does comprise an opportunity to define a separate PSA. However, the current adopted PSA stops at the Morrisons to the west, and we are of the view that this should be expanded to the west in order to include the Aldi. We are of the view that the town centre boundary as currently defined remains appropriate, and includes the main town centre uses within the town centre.

Town Centre	Boundary Recommendations and Justification
Gloucester Road	Gloucester Road is a very linear and long town centre, which covers a wide range of local facilities from the north right through to the south. The current town centre boundary includes all of the uses, but the separately defined PSA is broken down throughout the centre to include an area to the north and a separate area to the south. Having reviewed both the defined boundaries, we recommend that the town centre boundary and PSA boundary both remain as currently defined.
Henleaze	Henleaze is a small town centre formed around Henleaze Road. The current adopted local plan defines both a PSA and a town centre boundary. Reviewing the latest composition of uses and overarching offer of the town centre, we are of the view that both the town centre and PSA boundary are appropriate as currently defined.
Shirehampton	Shirehampton town centre is a small town centre anchored by a Co-op and a B&M, surrounded by a variety of other commercial uses. The current adopted local plan defines both a PSA and a town centre boundary. Reviewing the latest composition of uses and overarching offer of the town centre, we are of the view that both the town centre and PSA boundary are appropriate as currently defined.
St George (Church Road)	The current adopted Local Plan defines both a PSA and a town centre boundary for St George (Church Road) town centre, along with Secondary Shopping Frontages. The PSA covers the units mainly to the north of Church Road, including the Aldi food store and the row of units to the south of Church Road opposite the Aldi. Having reviewed the composition of units, we are satisfied that the currently adopted town centre and PSA boundaries remains appropriate.
Two Mile Hill	Two Mile Hill comprises a range of commercial uses, principally located along the northern edge of the road. No PSA is defined within this part of the centre (the other half is located within the adjacent authority of South Gloucestershire), which we agree with. We also consider the town centre boundary as defined to remain appropriate.
Wells Road /Broadwalk (Knowle)	Wells Road/Broadwalk (Knowle) is focused around the Broad Walk Shopping Centre and the surrounding streets. The current local plan designates the PSA principally as the Shopping Centre, and the wider town centre boundary then includes commercial units on Wells Road. We agree with the currently defined PSA and town centre boundary and consider that due to the specific nature of Knowle, which includes a range of retail uses within the Shopping Centre, that a PSA is appropriate in this instance.
Westbury-on-Trym	Westbury-on-Trym's principal commercial focus is around the roundabout to the south and which forms along High Street, Canford Lane and Westbury Hill. The current local plan defines the PSA as the southern part of the town centre, with the wider town centre boundary including the commercial uses to the north. Having reviewed the currently adopted PSA and town centre boundary, we consider these to both continue to be appropriate and reflect those areas within which the retail uses and wider town centre uses are concentrated respectively.
Whiteladies Road	Whiteladies Road is a very linear and long town centre, which covers a wide range of local facilities from the north right through to the south. The current town centre boundary includes all of the uses, but the separately defined PSA includes a number of units to the south of Whiteladies Road and those units to the south of the centre, including the Sainsbury's food store. Having reviewed the nature of the offer in the centre, we recommend that both the town centre and PSA boundaries remains as currently defined.

Table 11.5: District Centre Boundary Recommendations

District Centre	Boundary Recommendations
Arneside Road (Southmead)	The current adopted Local Plan defines a PSA and a district centre boundary for Arneside Road (Southmead) district centre. The PSA covers the units mainly surrounding the square on Arneside Road, extends to the west to include the Aldi food store and also includes the row of retail units fronting Greystoke Avenue. Having reviewed the composition of units, we are satisfied that the currently adopted district centre boundary and PSA remain appropriate.
Crow Lane (Henbury)	Crow Lane (Henbury) is a small district centre, focused along a linear retail parade along Crow Lane. The current adopted local plan defines both a PSA and a district centre boundary. Reviewing the latest composition of uses and overarching offer of the district centre, we consider that both the defined PSA and district centre boundary remain appropriate.
Symes (Hartcliffe)	Hartcliffe, Symes district centre is focused around the Morrisons superstore and adjacent retail units, which include Iceland and a Boots Pharmacy. Accordingly, the current local plan designates a PSA principally focused on this area Reviewing the latest composition of uses and overarching offer of the district centre, we consider that both the PSA and the district centre boundary remain appropriate as currently defined.
Lodge Causeway	The current adopted Local Plan defines both a PSA and a town centre boundary for Lodge Causeway district centre, along with Secondary Shopping Frontages. The PSA covers the units mainly in the east of the district centre, including the Tesco Express convenience store. Having reviewed the composition of units, we are satisfied that both the currently adopted district centre boundary and PSA remain appropriate.
North Street (Southville)	The current adopted Local Plan defines both a PSA and a town centre boundary for North Street (Southville) district centre, along with Secondary Shopping Frontages. The PSA covers the units mainly to the north of Greville Road, this area includes the Aldi foodstore. Secondary Shopping Frontages are located to the south of Greville Road, an area which includes a Co-op Food. Having reviewed the PSA, we recommend the amendment of the PSA boundary so that it includes the remaining retail parade on the north-side of North Street (the area that includes both Tesco Express and Co-op Food), as well as regularisation of the PSA to include the Aldi car park. Notwithstanding this, having reviewed the adopted town centre boundary we are satisfied that this remains appropriate.
North View (Westbury Park)	The current adopted Local Plan defines both a PSA and a town centre boundary for North View (Westbury Park) district centre, along with Secondary Shopping Frontages. The PSA covers the Waitrose food store and units mainly to the north of North View. Having reviewed the composition of units, we are satisfied that the currently adopted town centre boundary remains appropriate. However, we do note that within the defined district centre boundary appear to be a number of residential properties. Consideration could be given to the removal of these units from the defined boundary. The extent of the adopted PSA boundary is considered to be appropriate.
Ridingleaze (Lawrence Weston)	Ridingleaze (Lawrence Weston) district centre is a small district centre, anchored by a Co-op and a Premier convenience store, surrounded by a variety of other commercial uses. The current adopted local plan defines both a PSA and a district centre boundary. There is a Lidl food store located immediately to the north of the extant defined boundary. Reviewing the latest composition of uses and overarching offer of the district centre, we consider the extent of the PSA to remain appropriate. However, we are of the view that the district centre boundary should be reviewed so that it includes the Lidl food store on Stile Acres.

District Centre	Boundary Recommendations
Stapleton Road	Stapleton Road is another very linear and long district centre, and includes a wide range of local facilities and services throughout the extent of the centre. The current district centre boundary includes all of the uses, but the separately defined PSA is broken down throughout the centre to include an area to the north and a separate area to the south. Furthermore, a number of Secondary Shopping Frontages are also defined. We recommend that the district centre boundary remains as currently defined, and that the PSA as defined also remain appropriate. However, we recommend that no Secondary Shopping Frontages be defined within Stapleton Road.
Whitchurch (Oatlands Avenue)	Whitchurch (Oatlands Avenue) district centre is focused around the Asda superstore and adjacent retail units on Armada Road. The current local plan designates a PSA which covers this area. Reviewing the latest composition of uses and overarching offer of the district centre, we consider it to be appropriate to define a PSA (which is recommended to remain as adopted) and we are also of the view that the district centre boundary is appropriate as currently defined.

Article 4 Directions and Implications

11.56 It is also worth noting the importance of Article 4 Directions being imposed in appropriate circumstances.

11.57 In this regard, Article 4 directions give power to local authorities to withdraw a specified permitted development right within a specified area. Paragraph 53 of the NPPF sets out how Article 4 directions should be used as a means of removing permitted development rights, and states that they should be used as follows:

'where they relate to change from non-residential use to residential use, be limited to situations where an Article 4 direction is necessary to avoid wholly unacceptable adverse impacts (this could include the loss of the essential core of a primary shopping area which would seriously undermine its vitality and viability, but would be very unlikely to extend to the whole of a town centre)

in other cases, be limited to situations where an Article 4 direction is necessary to protect local amenity or the well-being of the area (this could include the use of Article 4 directions to require planning permission for the demolition of local facilities)

in all cases, be based on robust evidence, and apply to the smallest geographical area possible.'

11.58 The use of Article 4 directions is further set out at Paragraph 38 of the Government's 'When is permission required?' PPG, which states that:

'Article 4 directions should be applied in a measured and targeted way. They should be based on robust evidence, and apply to the smallest geographical area possible'

11.59 Suitable circumstances for the use of Article 4 directions include the protection of town centres, as a July 2021 Written Ministerial Statement noted at Paragraph 53. Taken together, it is clear than an Article 4 direction applied to a town centre could support and protect the ongoing vitality and viability of the centre, and could provide local authorities a greater level of control in the context of increasing permitted development rights and the introduction of Class E.

11.60 Whilst we note that the Ministerial Statement also states that for Article 4 directions on high streets and town centres, the smallest area of geography (and consequently the area most easily targeted and covered) is likely to be the PSA, the introduction of an Article 4 direction is not exclusively dependent on there being a defined PSA within a centre. The Ministerial Statement goes on to confirm that, provided a local authority can demonstrate robust

evidence and justification to support the introduction of an Article 4 direction, they can be used to cover any geographical area provided it accords with the basic requirements of Policy.

Hierarchy

11.61 Paragraph 86 of the NPPF indicates that local planning authorities should define a network and hierarchy of town centres. However, very little detail is provided in this regard and, notably, neither the NPPF nor the Town Centres PPG differentiate between different types of town centre and the role each serves.

11.62 The most recent definitions provided by the Government were provided by Planning Policy Statement 4: Planning for Sustainable Economic Growth ('PPS4'), which was published in December 2009 (and was superseded by publication of the original iteration of the NPPF in March 2012). Whilst PPS4 should be considered on this basis (i.e. it is not up to date practice guidance), in the absence of any other definitions, it is of some relevance to the consideration of a retail centres hierarchy.

11.63 Annex B of PPS4 identifies that:

'City centres are the highest level of centre identified in development plans. In terms of hierarchies, they will often be a regional centre and will serve a wide catchment. The centre may be very large, embracing a wide range of activities and may be distinguished by areas which may perform different main functions. Planning for the future of such areas can be achieved successfully through the use of area action plans, with masterplans or development briefs for particular sites. In London the 'international' and 'metropolitan' centres identified in the Mayor's Spatial Development Strategy typically perform the role of city centres.

Town centres will usually be the second level of centres after city centres and, in many cases, they will be the principal centre or centres in a local authority's area. In rural areas they are likely to be market towns and other centres of similar size and role which function as important service centres, providing a range of facilities and services for extensive rural catchment areas. In planning the future of town centres, local planning authorities should consider the function of different parts of the centre and how these contribute to its overall vitality and viability. In London the 'major' and many of the 'district' centres identified in the Mayor's Spatial Development Strategy typically perform the role of town centres.

District centres will usually comprise groups of shops often containing at least one supermarket or superstore, and a range of non-retail services, such as banks, building societies and restaurants, as well as local public facilities such as a library.

Local centres include a range of small shops of a local nature, serving a small catchment. Typically, local centres might include, amongst other shops, a small supermarket, a newsagent, a sub-post office and a pharmacy. Other facilities could include a hot-food takeaway and launderette. In rural areas, large villages may perform the role of a local centre.

Small parades of shops of purely neighbourhood significance are not regarded as centres for the purposes of this policy statement.'

11.64 Policy BCS7 of the adopted Bristol Core Strategy sets out the current hierarchy of centres. At the top of the hierarchy are the retail areas of the city centre which do not form part of this study, but we do agree that the city centre should remain at the top of hierarchy.

11.65 Below the city centre in the hierarchy are the town centres, district centres and then local centres. We have reviewed the current adopted hierarchy and have made a series of suggestions, principally in respect of the allocation of new local centres (the detail of which and justification is provided at Appendix 7). In addition, we recommend that based on its size, offer and function within its locality, that Stapleton Road is moved from the district centre tier to the town centre tier of the hierarchy.

11.66 We set out our suggested hierarchy below in Table 11.5, which includes the series of newly allocated local centres.

Table 11.5: Recommended Centres Hierarchy

Tier	Centres
Town centres	Bedminster, Clifton, Fishponds, Gloucester Road, Henleaze, Shirehampton, Stapleton Road, St George (Church Road), Two Mile Hill Road (part of Kingswood town centre), Wells Road/Broadwalk (Knowle), Westbury-on-Trym, Whiteladies Road
District centres	Arneside Road (Southmead), Crow Lane (Henbury), Lodge Causeway, North Street (Southville), North View (Westbury Park), Ridingleaze (Lawrence Weston), Symes (Hartcliffe), Whitchurch (Oatlands Avenue)
Local centres	Alma Vale Road, Ashley Road/Grosvenor Road, Avonmouth Village, Bedminster Road, Belland Drive, Bishopsworth, Brislington, Broomhill Road/Fermaine Avenue, Chandos Road, Charlton Road, Cheltenham Road, Church Road/St. Peter's Rise, Coldharbour Road, Druid Hill, Stoke Bishop, East Dundry Road, Filton Avenue, Filton Road, Filwood Broadway, Fishponds Road, Frome Valley Road, Gilda Parade, Hengrove Lane, Kingsway/Nag's Head Hill, Lawrence Hill, Leinster Avenue, Lockleaze (Gainsborough Square), Melvin Square, Mina Road, Picton Street, Queen's Road, Withywood, Sandy Park Road, Shirehampton Road, Southmead Road, St Anne's Village, St Marks Road, St Michaels Hill, Stockwood, Stoke Lane, Totterdown, Wellington Hill West/Southmead Road , Westbury Lane, West Street, Winterstoke Road/Ashton Drive

Thresholds

11.67 Paragraph 90 of the NPPF states that it is appropriate to identify thresholds for the scale of edge of centre and out of centre retail and leisure development, which should be the subject of an impact assessment. Any such threshold policy applies only to the impact test (all planning applications for main town centre uses that are not in an existing centre and not in accordance with an up-to-date development plan will be the subject of the sequential test).

11.68 The purpose of applying an impact threshold within the development plan which deviates from the national threshold of 2,500 sq.m, is to allow the Council to retain appropriate control in respect of the potential for development to impact on the future health of defined centres within the authority area. By applying a lower threshold, applications for developments which could potentially have a harmful effect on the overall vitality and viability of a defined centre, will need to be supported by a proportionate impact assessment which sets out the potential trade diversion impact assumptions.

11.69 Paragraph 16 of the Town Centres PPG provides specific guidance in relation to floorspace thresholds and states:

'The impact test only applies to proposals exceeding 2,500 square metres gross of floorspace unless a different locally appropriate threshold is set by the local planning authority. In setting a locally appropriate threshold it will be important to consider the:

- **scale of proposals relative to town centres**
- **existing viability and vitality of town centres**
- **cumulative effects of recent developments**
- **whether local town centres are vulnerable**
- **likely effects of development on any town centre strategy**
- **impact on any other planned investment.'**

11.70 We provide a detailed review of each of the defined centres using the above considerations at Appendix 11.

11.71 The findings demonstrate that in the town and district centres there are a relatively low proportion of units above the 300 sq.m threshold, and that generally the average size of units is relatively small. We do note that the average unit sizes in the context of Symes (Hartcliffe) and Whitchurch (Oatlands Avenue) are significantly higher, but these figures are skewed due to the low number of units in total and the presence of large food stores. As such, and in this context, it is considered that there is a need to protect these centres against out-of-centre or edge-of-centre proposals for town centre uses.

11.72 We therefore consider that a policy threshold of 300 sq.m is considered appropriate for town and district centres due to their overarching offer and importance of ensuring that they continue to provide their important offer and role to their local catchments. The proposed threshold for town and district centres also demonstrates the potential implications any future out of centre developments could have.

11.73 In this regard, existing schemes such as Avonmeads Retail Park (10,890 sq.m), Imperial Retail Park. (32,236 sq.m), Brislington Retail Park (13,890 sq.m) and Eastgate Retail Park (10,684 sq.m) all provide for substantial levels of retail and leisure floorspace at out of centre locations across the authority area. The units within the out of centre retail parks range from 450 sq.m up to around 3,000 sq.m, with the ability to be sub-divided and provide space for operators which would typically locate in town centres.

11.74 These schemes provide space for operators which sell goods which are typically sold from town centres. If these destinations expand further or relax their current controls over the use of the floorspace, they could have substantial detrimental implications on all defined centres but particularly the larger centres within the hierarchy. The low threshold therefore ensures that applications at these out of centre destinations (and elsewhere in the authority area) are appropriately assessed against the relevant impact tests and that the key centres within Bristol are appropriately protected.

11.75 We believe that the proposed lower thresholds for local centres are appropriate as a consequence of their localised role and function, and the fact the opening of a small format convenience store outside of these smaller centres is likely to directly compete with type of local needs provision typically found within such centres. We therefore believe it is reasonable for applicants proposing developments of 200 sq.m gross floorspace for local centres and above, to demonstrate that their proposal will not have a significant adverse impact on smaller centres sharing part of the same catchment.

11.76 The proposed thresholds at local centre level are considered to reflect the relatively small size of some of the centres at the lower end of the retail hierarchy and their consequent potential susceptibility to alternative 'out-of-centre' provision. In practice, it is envisaged that a proposal of just greater than 200 sq.m adjacent to a local centre would generally require an impact assessment of proportionate length (i.e. for development of such a scale, impact may on occasion be able to be dealt with as part of the covering letter accompanying the application).

11.77 Where an application proposal is above the respective stated impact threshold, we would recommend that the applicant discusses and agrees the scope of the retail impact assessment with the Council prior to submission. The lower threshold of 200 sq.m for local centres is considered appropriate due to potential for convenience stores of even a relatively small nature could substantially impact upon the performance of existing operators, due to the potential higher sales densities of such proposals. This would ensure that particular protection of these smaller centres is considered appropriately.

11.78 For the purpose of drafting future planning policy, it is important to qualify the area to which each local impact threshold will apply. We recommend that the threshold of relevance to the town and district centres (i.e. 300

sq.m) would be applicable within 800 metres of the boundary of the relevant centre. The distance of 800 metres is broadly commensurate with the potential walk-in catchments of smaller centres and is identified by Guidelines for Providing for Journeys on Foot (The Institution of Highways & Transportation, 2000) as being the 'preferred maximum' acceptable walking distance to a centre. We consider it to be appropriate for the higher threshold of 500 sq.m to apply authority- wide (i.e. beyond 800 metres of these centres), due to the lesser likelihood of significant adverse impacts arising from retail and leisure development.

11.79 It is important to emphasise that, whilst the locally set threshold would require the submission of an impact assessment for all edge-of-centre and out-of-centre developments exceeding the thresholds, national guidance states that the impact test should be undertaken in a proportionate and locally appropriate way, commensurate to the scale of development proposed. The level of detail would typically be agreed with planning officers during the pre-application process in order to avoid overly onerous requirements that may otherwise restrict and delay development opportunities from coming forward.

11.80 Based on the above, we are of the view that an impact assessment will be necessary to accompany proposals for retail and leisure uses (including those relating to mezzanine floorspace and the variation of restrictive conditions) which are not located within a defined centre where:

- the proposal provides a gross floorspace in excess of 500 sq.m gross; or
- the proposal is located within 800 metres of either;
  - a town or district centre and is in excess of 300 sq.m gross; or,
  - a local centre and is in excess of 200 sq.m gross.

11.81 In our experience, it will only generally be development of a scale greater than these thresholds which could lead to a 'significant adverse' impact, which could merit the refusal of an application for town centre uses in accordance with the provisions of paragraph 91 of the NPPF. The setting of a 'tiered' threshold is consistently accepted by Inspectors' at Local Plan Examination and, in our view, acts to appropriately ensure that only those proposals which could genuinely result in an unacceptable impact are the subject of an impact assessment.

Glossary of Terms

Benchmark turnover: Turnover of a store if it were to trade at the company average.

Bulky goods: Goods of a large physical nature (for example DIY, furniture, carpets) that sometimes require large areas for storage or display.

Source: Planning Portal

Capacity: Forecast resident spending within the catchment area, with which to support existing and additional retail floorspace.

Source: Planning Portal

Comparison Goods: Clothing materials & garments, Shoes & other footwear, Materials for maintenance & repair of dwellings, Furniture & furnishings; carpets & other floor coverings, Household textiles, Major household appliances, whether electric or not, Small electric household appliances, Tools & miscellaneous accessories, Glassware, tableware & household utensils, Medical goods & other pharmaceutical products, Therapeutic appliances & equipment, Bicycles, Recording media, Games, toys & hobbies; sport & camping equipment; musical instruments, Gardens, plants & flowers, Pets & related products, Books & stationery, Audio-visual, photographic and information processing equipment, Appliances for personal care, Jewellery, watches & clocks, Other personal effects.

Convenience Goods: Food and non-alcoholic beverages, Tobacco, Alcoholic beverages (off-trade), Newspapers and periodicals, Non-durable household goods.

Edge-of-Centre: For retail purposes, a location that is well connected to, and up to 300 metres from, the primary shopping area. For all other main town centre uses, a location within 300 metres of a town centre boundary. For office development, this includes locations outside the town centre but within 500 metres of a public transport interchange. In determining whether a site falls within the definition of edge of centre, account should be taken of local circumstances.

Source: NPPF

Expenditure per Capita: The amount of money spent on retail goods per person in each Zone across the Study Area.

Expenditure: Average annual expenditure levels for various forms of goods, multiplied by the population within the defined Study Area.

Experian Goad: Experian Goad is a retail property intelligence system that helps retail developers, property investors, planning professionals, and commercial agents to identify profitable locations for retail property development and investment projects. It offers comprehensive retail location plans and easy to use reports covering over 3,000 shopping areas in the UK and Ireland.

Experian (MMG3): A population, expenditure and socio-demographic dataset that utilises the 2021 Census release, projected forward by using growth rates derived from Office for National Statistics projections and current age and gender estimates.

Financial & Business Services: An Experian Goad category comprising the likes of banks, building societies, employment agencies, legal

services, estate agents and business services.

Source: Experian Goad

Floorplate: Defined as the physical rentable area on one whole floor; sometimes called the footprint.

Goad Plans: A plan showing a bird's eye view of a retail centre including the exact location of all retail outlets and vacant premises, fascia name, retail category, and floor space. Key location factors such as pedestrian zones, road crossings, bus stops and car parks are also featured, allowing you to instantly assess the site quality of existing or prospective store locations.

Source: Experian

Independent Retailers: Retailers with less than 10 outlets/ stores.

Source: Experian

Inflow: Expenditure generated from beyond a Study Area that is spent in centres/stores within the Study Area

Leakage: Expenditure within a Study Area which is spent outside the Study Area

Leisure Services: An Experian Goad category for town centre leisure units which includes bars, cafes, cinemas, nightclubs, take-aways, hotels, public houses and restaurants. For clarity, it does not include facilities for leisure pursuits e.g. sports centres, swimming pools or health & fitness clubs.

Source: Experian Goad

Main Town Centre Uses: Retail development (including warehouse clubs and factory outlet centres); leisure, entertainment and more intensive sport and recreation uses (including cinemas, restaurants, drive-through restaurants, bars and pubs, nightclubs, casinos, health and fitness centres, indoor bowling centres and bingo halls); offices; and arts, culture and tourism development (including theatres, museums, galleries and concert halls, hotels and conference facilities).

Source: NPPF

Market Share: The proportion of residents that visit a particular retail destination, derived from household survey results.

National Multiple: Defined as retailers with ten or more stores/ outlets.

Source: Experian

Price Base: The base year of the expenditure data uses, which is constant at 2020 for this Study.

Primary shopping area: Defined area where retail development is concentrated.

Source: NPPF

Retail Floorspace: Total floor area of the property that is associated with all retail uses in square metres. May be expressed as a net figure (the sales area) or in gross (including storage, preparation and staff areas).

Source: Planning Portal

Retail Impact: The potential effects of proposed retail development upon existing shops.

Source: Planning Portal

Retail Services: An Experian Goad category comprising the likes of dry cleaners, health & beauty, opticians, photo processing, post offices and travel agents.

Source: Experian Goad

Sequential Approach: A planning principle that seeks to identify, allocate or develop certain types or locations of land before others. For example, town centre retail sites before out-of-centre sites.

Source: Planning Portal

Sales Density: Turnover, per square metre. Various retail planning sources such as Verdict UK Food & Grocery Company Briefing Reports and Mintel Retail Rankings provide average (or benchmark) sales densities for national multiple convenience retailers.

Special Forms of Trading: Special forms of trading (SFT) are defined as sales via the internet, mail order, stalls and markets, vending machines, door-to-door and telephone sales, including online sales by supermarkets, department stores and catalogue companies.

Source: Experian

Study Area: The geographical area where the household survey is carried out, based on postal sectors that make up the 18 Zones that cover the Bristol authority area and its surrounding hinterland.

Trade draw: The proportion of trade that a development is likely to receive from customers within and outside its catchment area. It is likely that trade draw will relate to a certain geographic area (i.e. the distance people are likely to travel) and for a particular market segment (e.g. convenience retail). The best way of assessing trade draw where new development is proposed is to look at existing proxies of that type of development in other areas.

Source: PPG Paragraph: 017 Reference ID: 2b-017-20140306

Turnover: Amount of sales per unit area of retail floorspace

Source: Planning Portal

Town Centre: Area defined on the local authority's proposal map, including the primary shopping area and areas predominantly occupied by main town centre uses within or adjacent to the primary shopping area. References to town centres or centres apply to city centres, town centres, district centres and local centres but exclude small parades of shops of purely neighbourhood significance. Unless they are identified as centres in Local Plans, existing out-of-centre developments, comprising or including main town centre uses, do not constitute town centres.

Source: NPPF

Undertrading: The amount of turnover below a company benchmark turnover.

NEXUS PLANNING

Nexus Planning

nexusplanning.co.uk

Appendix 1 – Study Area

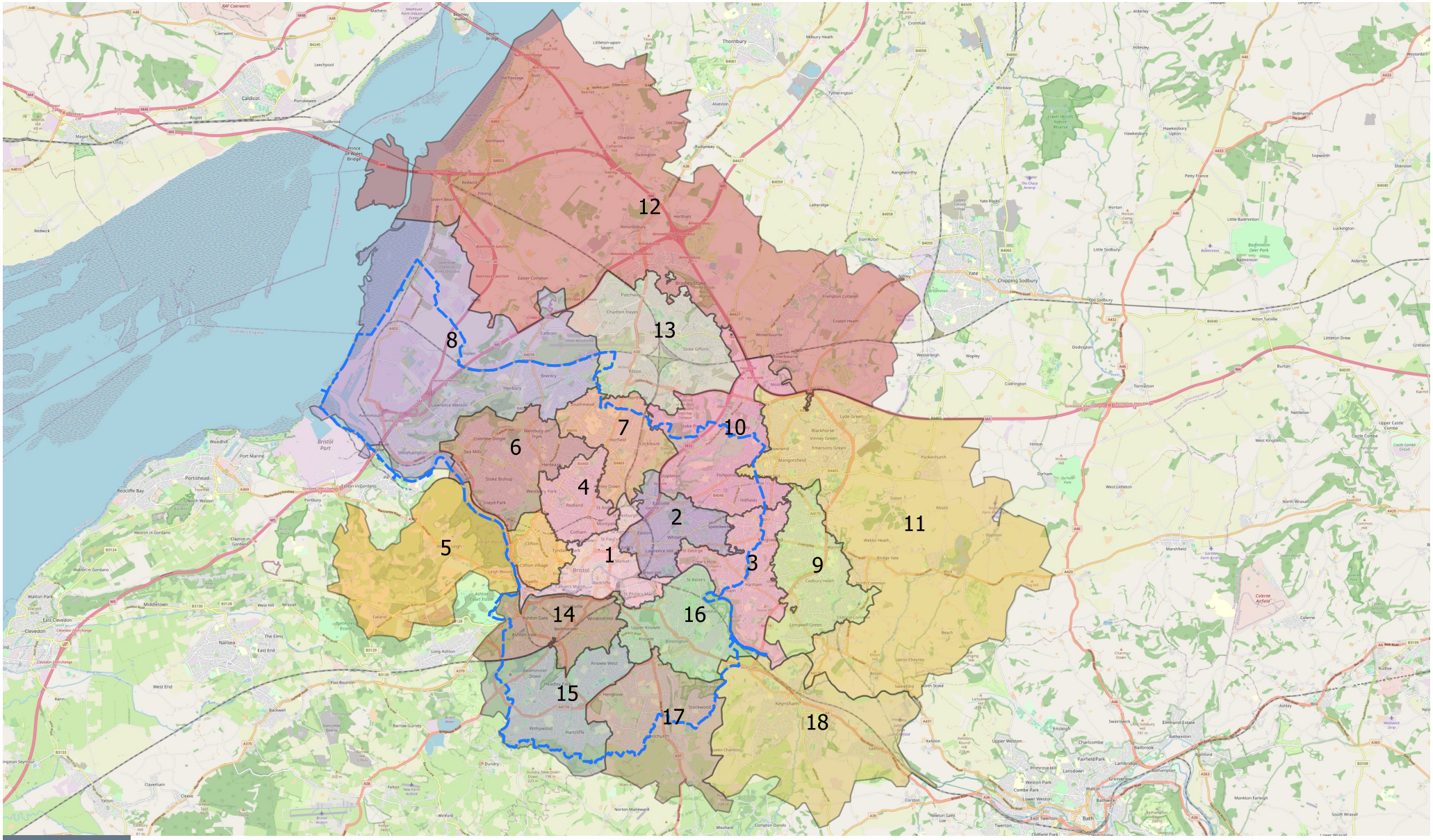

NEXUS PLANNING

Client
Bristol City Council
Project
Bristol Citywide Highstreets and Local Centres Study
Description
Study Area Plan

Map data © OpenStreetMap contributors

Appendix 2 – Household Survey Results

NEMS market research
22 Manor Way
Belasis Hall Technology Park
Billingham
TS23 4HN
Tel 01642 37 33 55
www.nemsmr.co.uk

Bristol Citywide Household Survey
for
Nexus Planning

March 2022

Job Ref: 018A22

This market research and the design of material used to obtain this survey information have been originated by and belong to NEMS market research and may not be used or reproduced in whole or part without the company's written consent, or that of the Client.

Table of Contents

Introduction:

Research Background & Objectives 3
Research Methodology 3
Sampling 4
Weightings 7
Statistical Accuracy 9
Data Tables 10

Appendices:

Data Tabulations -
By Zone Filtered Nulls & SFT (Weighted) Pt 1 12 - 310
By Zone Filtered Nulls & SFT (Weighted) Pt 2 312 - 610
By Q30 (Weighted) Pt 1 612 - 618
By Q30 (Weighted) Pt 2 620 - 626
Sample Questionnaire
Map

Introduction

1.1 Research Background & Objectives

To conduct a survey amongst residents across the Bristol area to assess shopping habits for main food and grocery, top-up food, non-food shopping and leisure activities.

1.2 Research Methodology

A total of 1822 interviews were conducted between Friday 25th February and Monday 28th March 2022. Interviews were conducted using NEMS in-house CATI (Computer Assisted Telephone Interviewing) Unit. Respondents were contacted during the day and in the evening. All respondents were the main shopper in the household, determined using a preliminary filter question.

1.3 Sampling

1.3.1 Survey Area

The survey area was segmented into 18 zones defined by postcode sector. The zone details were:

Zone	Postcode Sectors	Number of Interviews
1	BS1 1, BS1 2, BS1 3, BS1 4, BS1 5, BS1 6, BS2 0, BS2 8, BS2 9	110
2	BS5 0, BS5 6, BS5 7, BS5 9	103
3	BS5 8, BS15 1, BS15 3, BS15 8	100
4	BS6 5, BS6 6, BS6 7, BS7 8	104
5	BS8 1, BS8 2, BS8 3, BS8 4	79
6	BS9 1, BS9 2, BS9 3, BS9 4	100
7	BS7 0, BS7 9, BS10 5	104
8	BS10 6, BS10 7, BS11 0, BS11 8, BS11 9	100
9	BS15 4, BS15 9, BS30 7, BS30 8, BS30 9	104
10	BS16 1, BS16 2, BS16 3, BS16 4	100
11	BS16 5, BS16 6, BS16 7, BS16 9, BS30 5, BS30 6	104
12	BS32 0, BS32 4, BS32 9, BS35 4, BS35 5, BS36 1, BS36 2	101
13	BS32 8, BS34 5, BS34 6, BS34 7, BS34 8	100
14	BS3 1, BS3 2, BS3 3, BS3 4, BS3 5	102
15	BS4 1, BS13 0, BS13 7, BS13 8, BS13 9	111
16	BS4 2, BS4 3, BS4 4, BS4 5	100
17	BS14 0, BS14 8, BS14 9	100
18	BS31 1, BS31 2, BS31 3	100
Total		**1822**

1.3.2 Telephone Numbers

The landline numbers are generated through a process known as Random Digit Dialling (RDD), whereby we start with known 'seed' numbers and then generate all possible number combinations around these. Known business numbers are removed and the remaining numbers are randomly sorted to give each number the same and equal chance of being selected.

The benefit of using RDD numbers (as opposed to those generated from pre-existing lists such as telephone directories and Electoral Register entries) is that ex-directory numbers are also included in the survey sample. In practice, this means that the sample provided is in no way preselected, and that consumers who had opted-out of providing their telephone contact details to directory operators had the opportunity to take part in the research, thereby removing potential bias in the sample.

Mobile numbers were also included in the survey sample to further increase the inclusivity of the survey, given the increase in the number of mobile-only households amongst certain demographic groups (especially younger people and lower income households). These numbers are generated from a variety of commercial sources, where permission has been given to use such contact information for research and marketing purposes.

We don't screen against the TPS (Telephone Preference Service) database, again because the demographic profile of TPS registered numbers is slightly different to the rest of the population. In addition, there is no legal requirement to screen against TPS registered numbers; market research is not classified as unsolicited sales and marketing.

1.3.3 Time of Interviewing

Approximately two-thirds of all calls are made outside normal working hours.

1.3.4 Sample Profile

It should be noted that as per the survey's requirements, the profile of respondents is that of the main shopper / person responsible for most of the food shopping in the household. As such it will always differ from the demographic profile of all adults within the survey area. With any survey among the main shopper / person responsible for most of the food shopping in the household the profile is typically biased more towards females and older people. The age of the main shopper / person responsible for most of the food shopping in the household is becoming older due to the financial constraints on young people setting up home.

A number of measures are put in place to ensure the sample is representative of the profile of the person responsible for most of the food / shopping in the household.

First of all, interviewing is normally spread over a relatively long period of time, certainly longer than the theoretical minimum time it would take. This allows us time to call back people who weren't in when we made the first phone call. If we only interview people who are at home the first time we call, we over-represent people who stay at home the most; these people tend to be older / less economically active.

We also control the age profile of respondents; this is a two-stage process. First of all, we look at the age profile of the survey area according to the latest Census figures. Using a by-product from additional data we collect from a weekly telephone survey of a representative sample of all adults across the country we know the age profile of the main shopper in any given area. This information is from data based on in excess of 100,000 interviews and is regularly updated and is therefore probably the most accurate and up to date information of its kind.

Stratified random sampling helps ensure that the sample is as representative as possible. While the system dials the next randomly selected number for interviewers, all calls are made by interviewers; no automated call handling systems are used.

1.3.5 Monitoring of Calls

At least 5% of telephone interviews are randomly and remotely monitored by Team Leaders to ensure the interviewing is conducted to the requisite standard. Both the dialogue and on-screen entries are monitored and evaluated. Interviewers are offered re-training should these standards not be met.

1.4 Weightings

To correct the small differences between the sample profile and population profile, the data was weighted. The population is of the main shopper in the household. Weightings have been applied to age bands based on an estimated age profile of main shoppers (see section 1.3.3 for details). The weighted totals differ occasionally from the adjusted population due to rounding error. Details of the age weightings are given in the table below:

Age	Main Shopper Profile (%)	Interviews Achieved	Age Weightings
18-34	26.7%	224	2.1733
35-44	20.1%	142	2.5735
45-54	16.5%	177	1.6977
55-64	15.6%	347	0.8206
65+	21.1%	932	0.4128
Total		**1708**	

Further weightings were then applied to the zone date, to adjust zone samples to be representative by population. Details of those weightings are given in the table below:

Zone	Population *	Interviews Achieved	Interviews Achieved (Weighted by Age)	Zone Weightings
1	27,590	110	78	0.4952
2	42,756	103	120	1.1769
3	37,708	100	106	1.0023
4	43,938	104	124	1.4525
5	26,102	79	73	1.4454
6	30,953	100	87	1.0071
7	40,176	104	113	1.0662
8	35,459	100	100	1.0524
9	41,017	104	115	1.1634
10	37,282	100	105	1.1121
11	47,175	104	133	1.2569
12	37,385	101	105	1.0327
13	38,144	100	107	0.9813
14	36,761	102	103	0.7164
15	42,547	111	120	0.9649
Total	**648,145**	**1822**	**1822**	

* Source: 2011 Census

1.5 Statistical Accuracy

As with any data collection where a sample is being drawn to represent a population, there is potentially a difference between the response from the sample and the true situation in the population as a whole. Many steps have been taken to help minimise this difference (e.g. random sample selection, questionnaire construction etc) but there is always potentially a difference between the sample and population – this is known as the standard error.

The standard error can be estimated using statistical calculations based on the sample size, the population size and the level of response measured (as you would expect you can potentially get a larger error in a 50% response than say a 10% response simply because of the magnitude of the numbers).

To help understand the significance of this error, it is normally expressed as a confidence interval for the results. Clearly to have 100% accuracy of the results would require you to sample the entire population. The usual confidence interval used is 95% - this means that you can be confident that in 19 out of 20 instances the actual population behaviour will be within the confidence interval range.

For example, if 50% of a sample of 1822 answers "Yes" to a question, we can be 95% sure that between 47.7% and 52.3% of the population holds the same opinion (i.e. +/- 2.3%). The following is a guide showing confidence intervals attached to various sample sizes from the study:

%ge Response	95% confidence interval
10%	±1.4%
20%	±1.8%
30%	±2.1%
40%	±2.3%
50%	±2.3%

1.6 Data Tables

Tables are presented in question order with the question number analysed shown at the top of the table. Those questions where the respondent is prompted with a list of possible answers are indicated in the question text with a suffix of [PR].

The sample size for each question and corresponding column criteria is shown at the base of each table. A description of the criteria determining to whom the question applies is shown in italics directly below the question text; if there is no such text evident then the question base is the full study sample. If the tabulated data is weighted (indicated in the header of the tabulations), in addition to the sample base, the weighted base is also shown at the bottom of each table.

Unless indicated otherwise in the footer of the tabulations, all percentages are calculated down the column. Arithmetic rounding to whole numbers may mean that columns of percentages do not sum to exactly 100%. Zero per cent denotes a percentage of less than 0.05%.

Percentages are calculated on the number of respondents and not the number of responses. This means that where more than one answer can be given to a question the sum of percentages may exceed 100%. All such multi-response questions are indicated in the tabulated by a suffix of [MR] on the question text.

Where appropriate to the question, means are shown at the bottom of response tables. These are calculated in one of two ways: if the data is captured to a coded response a weighted mean is calculated and the code weightings are shown as a prefix above the question text; if actual specific values were captured from respondents these individual numbers are used to calculate the mean.

Appendix 1:

Data Tabulations

By Zone Filtered Nulls & SFT

(Weighted) Part 1

	Total		Zone 1		Zone 2		Zone 3		Zone 4		Zone 5		Zone 6		Zone 7		Zone 8		Zone 9	

Q01 Where did you last undertake your main food and grocery shopping?
Excl. Nulls & SFT

	Total		Zone 1		Zone 2		Zone 3		Zone 4		Zone 5		Zone 6		Zone 7		Zone 8		Zone 9	
Zone 1																				
Better Food, Gaol Ferry Steps, Bristol, BS1 6WE	0.0%	0	0.0%	0	0.0%	0	0.0%	0	0.0%	0	0.0%	0	0.0%	0	0.0%	0	0.0%	0	0.0%	0
Better Food, Sevier Street, Bristol, BS2 9LB	0.0%	1	0.0%	0	0.0%	0	0.0%	0	0.6%	1	0.0%	0	0.0%	0	0.0%	0	0.0%	0	0.0%	0
Chaya Veggies, Mina Road, St Werburgh's, Bristol, BS2 9XW	0.0%	0	0.3%	0	0.0%	0	0.0%	0	0.0%	0	0.0%	0	0.0%	0	0.0%	0	0.0%	0	0.0%	0
Co-op, Clarence Place, High Kingsdown, Bristol, BS2 8DD	0.0%	0	0.6%	0	0.0%	0	0.0%	0	0.0%	0	0.0%	0	0.0%	0	0.0%	0	0.0%	0	0.0%	0
Co-op, College Green, Bristol, BS1 5SH	0.0%	0	0.0%	0	0.0%	0	0.0%	0	0.0%	0	0.0%	0	0.0%	0	0.0%	0	0.0%	0	0.0%	0
Co-op, The Square, Redcliffe Street, Bristol, BS1 6LT	0.0%	0	0.0%	0	0.0%	0	0.0%	0	0.0%	0	0.0%	0	0.0%	0	0.0%	0	0.0%	0	0.0%	0
Elemental Collective Grocers, Stokes Croft, Cotham, Bristol, BS1 3RZ	0.0%	0	0.0%	0	0.0%	0	0.0%	0	0.0%	0	0.0%	0	0.0%	0	0.0%	0	0.0%	0	0.0%	0
Iceland (The Food Warehouse), Avonmeads Retail Park, Redcliffe, Bristol, BS2 0SP	0.0%	0	0.0%	0	0.0%	0	0.0%	0	0.0%	0	0.0%	0	0.0%	0	0.0%	0	0.0%	0	0.0%	0
Lidl, St Philips Causeway, Avonmeads, Bristol, BS2 0SP	0.3%	5	0.0%	0	2.3%	3	0.0%	0	0.0%	0	0.0%	0	0.0%	0	0.0%	0	0.0%	0	0.0%	0
Local shops, Bristol City Centre	0.1%	1	1.7%	1	0.0%	0	0.0%	0	0.0%	0	0.0%	0	0.0%	0	0.0%	0	0.0%	0	0.0%	0
Local shops, St Werburghs Local Centre, Bristol	0.0%	0	0.0%	0	0.0%	0	0.0%	0	0.0%	0	0.0%	0	0.0%	0	0.0%	0	0.0%	0	0.0%	0
Marks & Spencer (Foodhall), St Philips Causeway, Bristol, BS2 0SP	0.0%	0	0.0%	0	0.0%	0	0.0%	0	0.0%	0	0.0%	0	0.0%	0	0.0%	0	0.0%	0	0.0%	0
Meatbox Bristol, Wapping Wharf, Bristol, BS1 4AB	0.0%	0	0.0%	0	0.0%	0	0.0%	0	0.0%	0	0.0%	0	0.0%	0	0.0%	0	0.0%	0	0.0%	0
One Stop, Faval House, Queen Charlotte Street, Bristol, BS1 4HQ	0.0%	0	0.0%	0	0.0%	0	0.0%	0	0.0%	0	0.0%	0	0.0%	0	0.0%	0	0.0%	0	0.0%	0
Premier, Prewett Street, Bristol, BS1 6RE	0.0%	0	0.0%	0	0.0%	0	0.0%	0	0.0%	0	0.0%	0	0.0%	0	0.0%	0	0.0%	0	0.0%	0
Sainsbury's Local, Bristol Union Street, Broadmead, Bristol, BS1 3DW	0.0%	0	0.0%	0	0.0%	0	0.0%	0	0.0%	0	0.0%	0	0.0%	0	0.0%	0	0.0%	0	0.0%	0
Sainsbury's Local, Broad Quay, Bristol, BS1 4DA	0.0%	0	0.0%	0	0.0%	0	0.0%	0	0.0%	0	0.0%	0	0.0%	0	0.0%	0	0.0%	0	0.0%	0

	Total		Zone 1		Zone 2		Zone 3		Zone 4		Zone 5		Zone 6		Zone 7		Zone 8		Zone 9	
Sainsbury's Local, Broadmead, Bristol, BS1 3HF	0.0%	0	0.0%	0	0.0%	0	0.0%	0	0.0%	0	0.0%	0	0.0%	0	0.0%	0	0.0%	0	0.0%	0
Spar, Mina Road, St Werburgh's, Bristol, BS2 9XW	0.0%	0	0.0%	0	0.0%	0	0.0%	0	0.0%	0	0.0%	0	0.0%	0	0.0%	0	0.0%	0	0.0%	0
Tesco Express, Blenheim Court, Marlborough Street, Bristol, BS1 3LA	0.1%	1	1.7%	1	0.0%	0	0.0%	0	0.0%	0	0.0%	0	0.0%	0	0.0%	0	0.0%	0	0.0%	0
Tesco Express, Clare Street, Bristol, BS1 1XR	0.0%	0	0.0%	0	0.0%	0	0.0%	0	0.0%	0	0.0%	0	0.0%	0	0.0%	0	0.0%	0	0.0%	0
Tesco Express, College House, Bristol, BS1 5SP	0.0%	0	0.3%	0	0.0%	0	0.0%	0	0.0%	0	0.0%	0	0.0%	0	0.0%	0	0.0%	0	0.0%	0
Tesco Express, Millennium Parade, Canons, Bristol, BS1 5TY	0.1%	1	1.7%	1	0.0%	0	0.0%	0	0.0%	0	0.0%	0	0.0%	0	0.0%	0	0.0%	0	0.0%	0
Tesco Express, Prudential Buildings, Wine Street, Bristol, BS1 2PH	0.0%	0	0.0%	0	0.0%	0	0.0%	0	0.0%	0	0.0%	0	0.0%	0	0.0%	0	0.0%	0	0.0%	0
Tesco Express, Victoria Street, Paragon, Bristol, BS1 2HJ	0.0%	0	0.3%	0	0.0%	0	0.0%	0	0.0%	0	0.0%	0	0.0%	0	0.0%	0	0.0%	0	0.0%	0
Tesco Metro, Broadmead, Bristol, BS1 3DW	0.1%	1	0.6%	0	0.0%	0	0.0%	0	0.6%	1	0.0%	0	0.0%	0	0.0%	0	0.0%	0	0.0%	0
W Singh Stores, Brighton Street, St Paul's, Bristol, BS2 8XA	0.0%	0	0.0%	0	0.0%	0	0.0%	0	0.0%	0	0.0%	0	0.0%	0	0.0%	0	0.0%	0	0.0%	0
Zone 2																				
Aldi, Church Road, Bristol, BS5 9HT	1.4%	21	2.0%	1	12.5%	14	3.8%	3	0.0%	0	0.0%	0	0.0%	0	2.3%	2	0.0%	0	0.0%	0
Costcutter, Avonvale Road, Redfield, Bristol, BS5 9SX	0.0%	0	0.0%	0	0.0%	0	0.0%	0	0.0%	0	0.0%	0	0.0%	0	0.0%	0	0.0%	0	0.0%	0
Costcutter, Fishponds Road, Eastville, Bristol, BS5 6QG	0.0%	0	0.0%	0	0.0%	0	0.0%	0	0.0%	0	0.0%	0	0.0%	0	0.0%	0	0.0%	0	0.0%	0
Iceland, Lawnwood Road, Easton, Bristol, BS5 0EU	0.2%	3	0.0%	0	2.3%	3	0.0%	0	0.0%	0	0.0%	0	0.0%	0	0.0%	0	0.0%	0	0.0%	0
Lidl, Church Road, Lawrence Hill, Bristol, BS5 0BT	0.5%	8	5.6%	4	1.3%	1	0.0%	0	0.0%	0	0.0%	0	3.5%	3	0.0%	0	0.0%	0	0.0%	0
Local shops, Barton Hill Local Centre, Bristol	0.0%	0	0.0%	0	0.0%	0	0.0%	0	0.0%	0	0.0%	0	0.0%	0	0.0%	0	0.0%	0	0.0%	0
Local shops, Easton Local Centre, Bristol	0.0%	0	0.0%	0	0.0%	0	0.0%	0	0.0%	0	0.0%	0	0.0%	0	0.0%	0	0.0%	0	0.0%	0
Marks & Spencer (Foodhall), Eastgate Road, Bristol,	0.6%	9	1.7%	1	3.1%	4	0.0%	0	0.0%	0	0.0%	0	0.0%	0	0.0%	0	0.0%	0	2.5%	3

	Total		Zone 1		Zone 2		Zone 3		Zone 4		Zone 5		Zone 6		Zone 7		Zone 8		Zone 9	
BS5 6XX																				
Post Office, Lawrence Hill, George, Bristol, BS5 0DR	0.0%	0	0.0%	0	0.0%	0	0.0%	0	0.0%	0	0.0%	0	0.0%	0	0.0%	0	0.0%	0	0.0%	0
Premier, Speedwell Road, Speedwell, Bristol, BS5 7SP	0.0%	0	0.0%	0	0.0%	0	0.0%	0	0.0%	0	0.0%	0	0.0%	0	0.0%	0	0.0%	0	0.0%	0
Public Market, Mivart Street, Easton, Bristol, BS5 6JF	0.1%	1	0.0%	0	0.9%	1	0.0%	0	0.0%	0	0.0%	0	0.0%	0	0.0%	0	0.0%	0	0.0%	0
Tesco Express, Bell Hill Road, Bristol, BS5 7NF	0.0%	0	0.0%	0	0.0%	0	0.0%	0	0.0%	0	0.0%	0	0.0%	0	0.0%	0	0.0%	0	0.0%	0
Tesco Express, Church Road, Redfield, Bristol, BS5 9HT	0.4%	6	0.0%	0	5.4%	6	0.0%	0	0.0%	0	0.0%	0	0.0%	0	0.0%	0	0.0%	0	0.0%	0
Tesco Extra, Eastgate Road, Eastville, Bristol, BS5 6XU	3.9%	62	5.6%	4	29.8%	33	7.2%	6	4.1%	4	0.0%	0	0.0%	0	3.5%	4	0.0%	0	0.5%	0
United Supermarket, Stapleton Road, St Jude's, Bristol, BS5 0RB	0.0%	0	0.0%	0	0.0%	0	0.0%	0	0.0%	0	0.0%	0	0.0%	0	0.0%	0	0.0%	0	0.0%	0
Zone 3																				
Co-op, Church Road, St Georges, Bristol, BS5 8AA	0.0%	0	0.0%	0	0.4%	0	0.0%	0	0.0%	0	0.0%	0	0.0%	0	0.0%	0	0.0%	0	0.0%	0
Co-op, High Street, Hanham, Bristol, BS15 3DJ	0.0%	0	0.0%	0	0.0%	0	0.0%	0	0.0%	0	0.0%	0	0.0%	0	0.0%	0	0.0%	0	0.0%	0
Co-op, Ingleside Road, Bristol, BS15 1JG	0.0%	0	0.0%	0	0.0%	0	0.0%	0	0.0%	0	0.0%	0	0.0%	0	0.0%	0	0.0%	0	0.0%	0
Co-op, Lodge Road, Bristol, BS15 1JA	0.0%	0	0.0%	0	0.0%	0	0.0%	0	0.0%	0	0.0%	0	0.0%	0	0.0%	0	0.0%	0	0.0%	0
Co-op, Memorial Road, Hanham, Bristol, BS15 3LH	0.0%	0	0.0%	0	0.0%	0	0.0%	0	0.0%	0	0.0%	0	0.0%	0	0.0%	0	0.0%	0	0.0%	0
Co-op, Two Mile Hill Road, Bristol, BS15 1BS	0.0%	0	0.0%	0	0.0%	0	0.0%	0	0.0%	0	0.0%	0	0.0%	0	0.0%	0	0.0%	0	0.0%	0
Iceland, Regent Street, Kingswood, Bristol, BS15 8LA	0.0%	0	0.0%	0	0.4%	0	0.0%	0	0.0%	0	0.0%	0	0.0%	0	0.0%	0	0.0%	0	0.0%	0
Lidl, Halls Road, Kingswood, Bristol, BS15 8JD	1.5%	24	0.0%	0	0.4%	0	9.0%	8	0.0%	0	0.0%	0	0.0%	0	0.0%	0	0.0%	0	13.2%	13
Lidl, High Street, Hanham, Bristol, BS15 3QY	0.5%	8	0.0%	0	0.4%	0	7.9%	7	0.0%	0	0.0%	0	0.0%	0	0.0%	0	0.0%	0	0.0%	0
Local shops, Kingswood Local Centre, Bristol	0.0%	0	0.0%	0	0.0%	0	0.0%	0	0.0%	0	0.0%	0	0.0%	0	0.0%	0	0.0%	0	0.0%	0
Poco Deli, Church Road, Bristol, BS5 8AH	0.0%	0	0.0%	0	0.0%	0	0.0%	0	0.0%	0	0.0%	0	0.0%	0	0.0%	0	0.0%	0	0.0%	0
Sainsbury's Local, Nags	0.0%	0	0.0%	0	0.0%	0	0.0%	0	0.0%	0	0.0%	0	0.0%	0	0.0%	0	0.0%	0	0.0%	0

	Total		Zone 1		Zone 2		Zone 3		Zone 4		Zone 5		Zone 6		Zone 7		Zone 8		Zone 9	
Head Hill, Bristol, BS5 8QN																				
Sainsbury's Superstore, Kings Chase Shopping Centre, Kingswood, Bristol, BS15 8LP	1.1%	18	0.0%	0	0.9%	1	7.4%	7	0.0%	0	0.0%	0	0.0%	0	0.0%	0	0.0%	0	8.3%	8
Tesco Express (Esso), Soundwell Road, Bristol, BS15 1PN	0.3%	4	2.0%	1	0.0%	0	0.0%	0	0.0%	0	0.0%	0	0.0%	0	0.0%	0	0.0%	0	0.0%	0
Zone 4																				
Ali's General Store, Brook Road, Montpelier, Bristol, BS6 5LR	0.0%	0	0.0%	0	0.0%	0	0.0%	0	0.0%	0	0.0%	0	0.0%	0	0.0%	0	0.0%	0	0.0%	0
Ashley Stores, Ashley Hill, Montpelier, Bristol, BS6 5HZ	0.0%	0	0.0%	0	0.0%	0	0.0%	0	0.0%	0	0.0%	0	0.0%	0	0.0%	0	0.0%	0	0.0%	0
Better Food, Gloucester Road, Bishopston, Bristol, BS7 8PD	0.0%	0	0.0%	0	0.0%	0	0.0%	0	0.0%	0	0.0%	0	0.0%	0	0.0%	0	0.0%	0	0.0%	0
Co-op, Gloucester Road, Bishopston, Bristol, BS7 8AT	0.4%	7	0.0%	0	0.0%	0	0.0%	0	3.5%	4	0.0%	0	0.0%	0	3.1%	3	0.0%	0	0.0%	0
Co-op, Gloucester Road, Horfield, Bristol, BS7 8PE	0.0%	0	0.0%	0	0.0%	0	0.0%	0	0.0%	0	0.0%	0	0.0%	0	0.4%	0	0.0%	0	0.0%	0
Costcutter, Coldharbour Road, Redland, Bristol, BS6 7SN	0.0%	0	0.0%	0	0.0%	0	0.0%	0	0.0%	0	0.0%	0	0.0%	0	0.0%	0	0.0%	0	0.0%	0
Costcutter, Redland Corner, Bristol, BS6 6PF	0.0%	0	0.0%	0	0.0%	0	0.0%	0	0.0%	0	0.0%	0	0.0%	0	0.0%	0	0.0%	0	0.0%	0
Cotham Hill Bakery, Cotham Hill, Bristol, BS6 6LF	0.0%	0	0.0%	0	0.0%	0	0.0%	0	0.0%	0	0.0%	0	0.0%	0	0.0%	0	0.0%	0	0.0%	0
Dave Giles Butchers, Gloucester Road, Bishopston, Bristol, BS7 8NU	0.0%	0	0.0%	0	0.0%	0	0.0%	0	0.0%	0	0.0%	0	0.0%	0	0.0%	0	0.0%	0	0.0%	0
Gales of Westbury Park, North View, Bristol, BS6 7PT	0.0%	0	0.0%	0	0.0%	0	0.0%	0	0.0%	0	0.0%	0	0.0%	0	0.0%	0	0.0%	0	0.0%	0
Herberts Bakery, Wellington Avenue, Montpelier, Bristol, BS6 5HP	0.0%	0	0.0%	0	0.0%	0	0.0%	0	0.0%	0	0.0%	0	0.0%	0	0.0%	0	0.0%	0	0.0%	0
Joe's Bakery, Gloucester Road, Bishopston, BS7 8NZ	0.0%	0	0.0%	0	0.0%	0	0.0%	0	0.0%	0	0.0%	0	0.0%	0	0.0%	0	0.0%	0	0.0%	0
Local shops, Bishopston Local Centre, Bristol	0.0%	0	0.0%	0	0.0%	0	0.0%	0	0.0%	0	0.0%	0	0.0%	0	0.0%	0	0.0%	0	0.0%	0
Local shops, Cotham Hill	0.0%	0	0.0%	0	0.0%	0	0.0%	0	0.0%	0	0.0%	0	0.0%	0	0.0%	0	0.0%	0	0.0%	0

	Total		Zone 1		Zone 2		Zone 3		Zone 4		Zone 5		Zone 6		Zone 7		Zone 8		Zone 9	
Local Centre, Bristol																				
Local shops, Gloucester Road, Bristol	0.1%	1	0.0%	0	0.0%	0	0.0%	0	0.0%	0	0.0%	0	0.0%	0	0.9%	1	0.0%	0	0.0%	0
Local shops, Horfield Local Centre, Bristol	0.0%	0	0.0%	0	0.0%	0	0.0%	0	0.0%	0	0.0%	0	0.0%	0	0.0%	0	0.0%	0	0.0%	0
Local shops, Redland Local Centre, Bristol	0.0%	0	0.0%	0	0.0%	0	0.0%	0	0.0%	0	0.0%	0	0.0%	0	0.0%	0	0.0%	0	0.0%	0
Monika's, Cotham Road South, Cotham, Bristol, BS6 5TZ	0.0%	0	0.0%	0	0.0%	0	0.0%	0	0.0%	0	0.0%	0	0.0%	0	0.0%	0	0.0%	0	0.0%	0
Oriental Market, Gloucester Road, Bishopston, Bristol, BS7 8AA	0.0%	0	0.0%	0	0.0%	0	0.0%	0	0.0%	0	0.0%	0	0.0%	0	0.0%	0	0.0%	0	0.0%	0
Pawson's, Gloucester Road, Bishopston, Bristol, BS7 8NU	0.0%	0	0.0%	0	0.0%	0	0.0%	0	0.0%	0	0.0%	0	0.0%	0	0.0%	0	0.0%	0	0.0%	0
Redland Mini Market, Lower Redland Road, Redland, Bristol, BS6 6SW	0.0%	0	0.0%	0	0.0%	0	0.0%	0	0.0%	0	0.0%	0	0.0%	0	0.0%	0	0.0%	0	0.0%	0
Sainsbury's Local, 2-4 Gloucester Road, Bishopston, Bristol, BS7 8AE	0.3%	4	0.0%	0	0.0%	0	0.0%	0	0.0%	0	0.0%	0	0.0%	0	0.0%	0	0.0%	0	0.0%	0
Sainsbury's Local, 256-258 Gloucester Road, Horfield, Bristol, BS7 8PB	0.0%	0	0.0%	0	0.0%	0	0.0%	0	0.0%	0	0.0%	0	0.0%	0	0.0%	0	0.0%	0	0.0%	0
Scoopaway, Gloucester Road, Bishopston, Bristol, BS7 8AT	0.1%	1	0.0%	0	0.0%	0	0.0%	0	1.1%	1	0.0%	0	0.0%	0	0.0%	0	0.0%	0	0.0%	0
Soomar Mini Market, Ashley Road, St Paul's, Bristol, BS6 5PA	0.0%	0	0.0%	0	0.0%	0	0.0%	0	0.0%	0	0.0%	0	0.0%	0	0.0%	0	0.0%	0	0.0%	0
Tesco Express, Cheltenham Road, Cotham, Bristol, BS6 5RL	0.1%	1	0.6%	0	0.0%	0	0.0%	0	0.6%	1	0.0%	0	0.0%	0	0.0%	0	0.0%	0	0.0%	0
Tesco Express, Gloucester Road, Bishopston, Bristol, BS7 8BE	0.3%	5	0.0%	0	0.0%	0	0.0%	0	4.2%	4	0.0%	0	0.0%	0	0.0%	0	0.0%	0	0.0%	0
Tesco Superstore, Lime Trees Road, Bristol, BS6 7XW	3.0%	48	0.0%	0	0.9%	1	0.0%	0	16.4%	17	1.8%	1	10.9%	8	17.9%	18	1.5%	1	0.0%	0
The Split Tin, Coldharbour Road, Redland, Bristol, BS6 7SL	0.0%	0	0.0%	0	0.0%	0	0.0%	0	0.0%	0	0.0%	0	0.0%	0	0.0%	0	0.0%	0	0.0%	0
Zone 5																				
Asda (Petrol Station), Whiteladies Road,	0.1%	2	0.0%	0	0.0%	0	0.0%	0	0.0%	0	0.0%	0	0.0%	0	0.0%	0	2.6%	2	0.0%	0

	Total		Zone 1		Zone 2		Zone 3		Zone 4		Zone 5		Zone 6		Zone 7		Zone 8		Zone 9	
Redland, Bristol, BS8 2XS																				
Better Food, Whiteladies Road, Clifton, Bristol, BS8 2QX	0.0%	0	0.0%	0	0.0%	0	0.0%	0	0.0%	0	0.0%	0	0.0%	0	0.0%	0	0.0%	0	0.0%	0
Co-op, Princess Victoria Street, Clifton, Bristol, BS8 4BX	0.2%	4	0.0%	0	0.0%	0	0.0%	0	0.0%	0	5.4%	4	0.0%	0	0.0%	0	0.0%	0	0.0%	0
Co-op, Whiteladies Road, Clifton, Bristol, BS8 2NT	0.0%	1	0.0%	0	0.0%	0	0.0%	0	0.0%	0	0.9%	1	0.0%	0	0.0%	0	0.0%	0	0.0%	0
Costcutter, Clifton College, Clifton, Bristol, BS8 3EZ	0.0%	0	0.0%	0	0.0%	0	0.0%	0	0.0%	0	0.0%	0	0.0%	0	0.0%	0	0.0%	0	0.0%	0
Local shops, Blackboy Hill Local Centre, Bristol	0.0%	0	0.0%	0	0.0%	0	0.0%	0	0.0%	0	0.0%	0	0.0%	0	0.0%	0	0.0%	0	0.0%	0
Local shops, Clifton Village Local Centre, Bristol	0.1%	2	0.0%	0	0.0%	0	0.0%	0	0.0%	0	3.6%	2	0.0%	0	0.0%	0	0.0%	0	0.0%	0
Marks & Spencer (Simply Food), Whiteladies Road, Clifton, Bristol, BS8 2AZ	0.1%	1	1.3%	1	0.0%	0	0.0%	0	0.0%	0	0.0%	0	0.0%	0	0.0%	0	0.0%	0	0.0%	0
Ruby & White, Whiteladies Road, Clifton, Bristol, BS8 2NH	0.0%	0	0.0%	0	0.0%	0	0.0%	0	0.0%	0	0.0%	0	0.0%	0	0.0%	0	0.0%	0	0.0%	0
Sainsbury's Local, Whiteladies Road, Bristol, BS8 2RS	0.5%	8	3.7%	2	0.0%	0	1.9%	2	3.6%	4	0.9%	1	0.0%	0	0.0%	0	0.0%	0	0.0%	0
Sainsbury's Superstore, Clifton Down Shopping Centre, Bristol, BS8 2NN	2.0%	32	2.3%	1	0.0%	0	0.0%	0	14.7%	15	17.3%	11	5.3%	4	0.0%	0	0.0%	0	0.0%	0
Sainsbury's Superstore, Queens Road, Clifton, Bristol, BS8 1RE	0.2%	3	1.7%	1	0.0%	0	0.0%	0	0.0%	0	2.7%	2	0.0%	0	0.0%	0	0.0%	0	0.0%	0
Spar, Hotwells Road, Hotwells, Bristol, BS8 4SA	0.0%	0	0.0%	0	0.0%	0	0.0%	0	0.0%	0	0.0%	0	0.0%	0	0.0%	0	0.0%	0	0.0%	0
Tesco Express, Regent Street, Clifton, Bristol, BS8 4HU	0.3%	4	0.0%	0	0.0%	0	0.0%	0	0.0%	0	6.6%	4	0.0%	0	0.0%	0	0.0%	0	0.0%	0
Tesco Express, Whiteladies Road, Clifton, Bristol, BS8 2RL	0.0%	1	0.0%	0	0.0%	0	0.0%	0	0.6%	1	0.0%	0	0.0%	0	0.0%	0	0.0%	0	0.0%	0
Waitrose (Little), Clifton Pavilion, Queens Road, Clifton, Bristol, BS8 1QS	0.5%	7	0.0%	0	0.0%	0	0.0%	0	0.0%	0	1.8%	1	1.7%	1	0.0%	0	0.0%	0	0.0%	0
Whiteladies Road Farmers Market, Clifton, Bristol, BS8 2RP	0.1%	1	0.0%	0	0.0%	0	0.0%	0	0.0%	0	1.8%	1	0.0%	0	0.0%	0	0.0%	0	0.0%	0
Zone 6																				
Co-op, Canford Lane,	0.2%	3	0.0%	0	0.0%	0	0.0%	0	0.0%	0	0.0%	0	2.9%	2	0.0%	0	0.5%	0	0.0%	0

	Total		Zone 1		Zone 2		Zone 3		Zone 4		Zone 5		Zone 6		Zone 7		Zone 8		Zone 9	
Westbury-On-Trym, Bristol, BS9 3DF																				
Co-op, Druid Hill, Stoke Bishop, Bristol, BS9 1EW	0.0%	0	0.0%	0	0.0%	0	0.0%	0	0.0%	0	0.0%	0	0.0%	0	0.0%	0	0.0%	0	0.0%	0
Co-op, Henleaze Road, Henleaze, Bristol, BS9 4JT	0.2%	3	0.0%	0	0.0%	0	0.0%	0	0.0%	0	0.9%	1	1.1%	1	1.3%	1	0.0%	0	0.0%	0
Co-op, Shirehampton Road, Seamills, Bristol, BS9 2DW	0.1%	2	0.0%	0	0.0%	0	0.0%	0	0.0%	0	0.0%	0	3.0%	2	0.0%	0	0.0%	0	0.0%	0
Co-op, Stoke Lane, Westbury-On-Trym, Bristol, BS9 3RW	0.1%	1	0.0%	0	0.0%	0	0.0%	0	0.0%	0	0.0%	0	1.1%	1	0.4%	0	0.0%	0	0.0%	0
Costcutter, Canford Lane, Westbury On Trym, Bristol, BS9 3DQ	0.0%	0	0.0%	0	0.0%	0	0.0%	0	0.0%	0	0.0%	0	0.0%	0	0.0%	0	0.0%	0	0.0%	0
Local shops, Henleaze Local Centre, Bristol	0.0%	0	0.0%	0	0.0%	0	0.0%	0	0.0%	0	0.0%	0	0.0%	0	0.0%	0	0.0%	0	0.0%	0
Local shops, Westbury-on-Trym Local Centre, Bristol	0.0%	0	0.0%	0	0.0%	0	0.0%	0	0.0%	0	0.0%	0	0.0%	0	0.0%	0	0.0%	0	0.0%	0
Marks & Spencer (BP Garage), Falcondale Road, Bristol, BS9 3JL	0.0%	0	0.0%	0	0.0%	0	0.0%	0	0.0%	0	0.0%	0	0.0%	0	0.0%	0	0.0%	0	0.0%	0
Morrisons Daily, Wellington Hill West, Henleaze, Bristol, BS9 4QL	0.0%	0	0.0%	0	0.0%	0	0.0%	0	0.0%	0	0.0%	0	0.0%	0	0.0%	0	0.0%	0	0.0%	0
Parsons Bakery, High Street, Westbury on Trym, BS9 3BY	0.0%	0	0.0%	0	0.0%	0	0.0%	0	0.0%	0	0.0%	0	0.0%	0	0.0%	0	0.0%	0	0.0%	0
Sea Mills Convenience Store, Shirehampton Road, Bristol, BS9 2EA	0.0%	0	0.0%	0	0.0%	0	0.0%	0	0.0%	0	0.0%	0	0.0%	0	0.0%	0	0.0%	0	0.0%	0
Tesco Express (Esso), Henleaze Road, Bristol, BS9 4NB	0.4%	6	2.0%	1	0.0%	0	0.0%	0	0.0%	0	0.0%	0	4.1%	3	0.4%	0	0.0%	0	0.0%	0
Tesco Express, Trymwood Parade, Sea Mills, Bristol, BS9 2DP	0.0%	0	0.0%	0	0.0%	0	0.0%	0	0.0%	0	0.0%	0	0.6%	0	0.0%	0	0.0%	0	0.0%	0
Tesco Express, Westbury Hill, Westbury on Trym, Bristol, BS9 3AD	0.1%	1	0.0%	0	0.0%	0	0.0%	0	0.0%	0	0.0%	0	0.6%	0	0.4%	0	0.0%	0	0.0%	0
Waitrose, Northumbria Drive, Westbury Park, Henleaze, Bristol, BS9 4HN	2.6%	41	2.6%	2	0.0%	0	0.0%	0	13.7%	14	7.2%	5	16.6%	12	5.9%	6	0.5%	0	0.0%	0
Westbury Minimarket,	0.0%	0	0.0%	0	0.0%	0	0.0%	0	0.0%	0	0.0%	0	0.0%	0	0.0%	0	0.0%	0	0.0%	0

	Total		Zone 1		Zone 2		Zone 3		Zone 4		Zone 5		Zone 6		Zone 7		Zone 8		Zone 9	
Westbury Lane, Coombe Dingle, Bristol, BS9 2PP																				
Zest Deli and Café, Stoke Lane, Bristol, BS9 3RJ	0.0%	0	0.0%	0	0.0%	0	0.0%	0	0.0%	0	0.0%	0	0.0%	0	0.0%	0	0.0%	0	0.0%	0
Zone 7																				
Aldi, Petherbrige Way (Off Muller Road), Horfield, Bristol, BS7 9NZ	1.5%	23	1.6%	1	0.4%	0	0.0%	0	6.5%	7	0.0%	0	0.0%	0	12.5%	13	0.0%	0	0.0%	0
Co-op, Ashley Down Road, Bristol, BS7 9BU	0.0%	0	0.0%	0	0.0%	0	0.0%	0	0.0%	0	0.0%	0	0.0%	0	0.0%	0	0.0%	0	0.0%	0
Co-op, Filton Road, Horfield, Bristol, BS7 0PB	0.0%	0	0.0%	0	0.0%	0	0.0%	0	0.0%	0	0.0%	0	0.0%	0	0.4%	0	0.0%	0	0.0%	0
Costcutter, Danby House, Morris Road, Bristol, BS7 9TX	0.0%	0	0.0%	0	0.0%	0	0.0%	0	0.0%	0	0.0%	0	0.0%	0	0.0%	0	0.0%	0	0.0%	0
Costcutter, Gainsborough Square, Lockleaze, Bristol, BS7 9XA	0.0%	0	0.0%	0	0.0%	0	0.0%	0	0.0%	0	0.0%	0	0.0%	0	0.0%	0	0.0%	0	0.0%	0
Home Bargains, Petherbridge Way, Bristol, BS7 9NZ	0.0%	0	0.0%	0	0.0%	0	0.0%	0	0.0%	0	0.0%	0	0.0%	0	0.0%	0	0.0%	0	0.0%	0
Lidl, Muller Road, Bristol, BS7 9RB	1.2%	19	0.3%	0	4.0%	4	0.0%	0	4.6%	5	0.0%	0	0.0%	0	9.3%	9	0.0%	0	0.0%	0
Lidl, Southmead Road, Bristol, BS10 5NE	0.8%	12	1.6%	1	0.0%	0	0.0%	0	1.1%	1	0.0%	0	1.7%	1	5.9%	6	3.0%	3	0.0%	0
McColl's, Gainsborough Square, Lockleaze, Bristol, BS7 9XA	0.0%	0	0.0%	0	0.0%	0	0.0%	0	0.0%	0	0.0%	0	0.0%	0	0.0%	0	0.0%	0	0.0%	0
Premier, Gainsborough Square, Lockleaze, Bristol, BS7 9XA	0.0%	0	0.0%	0	0.0%	0	0.0%	0	0.0%	0	0.0%	0	0.0%	0	0.0%	0	0.0%	0	0.0%	0
Tesco Express, Filton Avenue, Bristol, BS7 0LJ	0.1%	2	0.0%	0	0.0%	0	0.0%	0	0.0%	0	0.0%	0	0.0%	0	2.3%	2	0.0%	0	0.0%	0
Zone 8																				
Aldi, Crow Lane, Henbury, Bristol, BS10 7EN	2.2%	35	0.0%	0	0.0%	0	0.0%	0	2.9%	3	0.0%	0	6.3%	5	3.2%	3	25.1%	22	0.0%	0
Aldi, Greystoke Avenue, Southmead, Bristol, BS10 6AS	1.2%	19	0.0%	0	0.0%	0	0.0%	0	1.1%	1	0.9%	1	6.3%	5	2.2%	2	10.1%	9	0.0%	0
Co-op, Avonmouth Road, Avonmouth, Bristol, BS11 9EG	0.0%	0	0.0%	0	0.0%	0	0.0%	0	0.0%	0	0.0%	0	0.0%	0	0.0%	0	0.0%	0	0.0%	0
Co-op, Crow Lane, Henbury, Bristol, BS10 7DR	0.0%	0	0.0%	0	0.0%	0	0.0%	0	0.0%	0	0.0%	0	0.0%	0	0.0%	0	0.0%	0	0.0%	0
Co-op, High Street, Shirehampton, Bristol, BS11 0DW	0.1%	2	0.0%	0	0.0%	0	0.0%	0	0.0%	0	0.0%	0	0.0%	0	0.0%	0	2.0%	2	0.0%	0

	Total		Zone 1		Zone 2		Zone 3		Zone 4		Zone 5		Zone 6		Zone 7		Zone 8		Zone 9	
Co-op, Ridingleaze, Lawrence Weston, Bristol, BS11 0QB	0.0%	0	0.0%	0	0.0%	0	0.0%	0	0.0%	0	0.0%	0	0.0%	0	0.0%	0	0.0%	0	0.0%	0
Costco, St Brendans Way, Bristol, BS11 9EZ	0.1%	2	0.0%	0	0.0%	0	0.0%	0	0.0%	0	2.7%	2	0.0%	0	0.0%	0	0.0%	0	0.0%	0
Costcutter, Ridingleaze, Bristol, BS11 0QE	0.0%	0	0.0%	0	0.0%	0	0.0%	0	0.0%	0	0.0%	0	0.0%	0	0.0%	0	0.0%	0	0.0%	0
Heron, High Street, Shirehampton, BS11 0DJ	0.1%	1	0.0%	0	0.0%	0	0.0%	0	0.0%	0	0.0%	0	0.0%	0	0.0%	0	1.0%	1	0.0%	0
Iceland, Arnside Road, Southmead, Bristol, BS10 6AT	0.0%	0	0.0%	0	0.0%	0	0.0%	0	0.0%	0	0.0%	0	0.0%	0	0.4%	0	0.0%	0	0.0%	0
Iceland, Crow Lane, Henbury, Bristol, BS10 7DS	0.0%	0	0.0%	0	0.0%	0	0.0%	0	0.0%	0	0.0%	0	0.0%	0	0.0%	0	0.0%	0	0.0%	0
Lidl, Stile Acres, Lawrence Weston, Bristol, BS11 0PZ	0.9%	14	0.0%	0	0.0%	0	0.0%	0	0.6%	1	0.0%	0	1.7%	1	0.0%	0	12.6%	11	0.0%	0
Local shops, Lawrence Weston Local Centre, Bristol	0.0%	0	0.0%	0	0.0%	0	0.0%	0	0.0%	0	0.0%	0	0.0%	0	0.0%	0	0.0%	0	0.0%	0
Local shops, Shirehampton Village Centre	0.0%	0	0.0%	0	0.0%	0	0.0%	0	0.0%	0	0.0%	0	0.0%	0	0.0%	0	0.0%	0	0.0%	0
Morrisons (Select), Petrol Station, Kings Weston Avenue, Shirehampton, BS11 0AH	0.0%	0	0.0%	0	0.0%	0	0.0%	0	0.0%	0	0.0%	0	0.0%	0	0.0%	0	0.0%	0	0.0%	0
Morrisons Daily, Charlton Road, Brentry, Bristol, BS10 6JU	0.0%	0	0.0%	0	0.0%	0	0.0%	0	0.0%	0	0.0%	0	0.0%	0	0.0%	0	0.0%	0	0.0%	0
Morrisons, Cribbs Causeway, Bristol, BS10 7UD	0.9%	14	0.0%	0	0.0%	0	0.0%	0	0.0%	0	0.9%	1	3.5%	3	0.4%	0	8.2%	7	0.0%	0
Premier, Lower High Street, Shirehampton, Bristol, BS11 0AW	0.0%	0	0.0%	0	0.0%	0	0.0%	0	0.0%	0	0.0%	0	0.0%	0	0.0%	0	0.0%	0	0.0%	0
Premier, Nibley Road, Shirehampton, Bristol, BS11 9XT	0.0%	0	0.0%	0	0.0%	0	0.0%	0	0.0%	0	0.0%	0	0.0%	0	0.0%	0	0.0%	0	0.0%	0
Tesco Express, Greystoke Avenue, Southmead, Bristol, BS10 6BQ	0.0%	0	0.0%	0	0.0%	0	0.0%	0	0.0%	0	0.0%	0	0.0%	0	0.4%	0	0.0%	0	0.0%	0
Wood Family Butchers, High Street, Shirehampton, Bristol, BS11 0DL	0.0%	0	0.0%	0	0.0%	0	0.0%	0	0.0%	0	0.0%	0	0.0%	0	0.0%	0	0.0%	0	0.0%	0
Zone 9																				
Aldi, Bath Road, Longwell	2.3%	36	0.0%	0	0.0%	0	3.7%	3	0.0%	0	0.0%	0	0.0%	0	0.0%	0	0.0%	0	11.8%	12

	Total		Zone 1		Zone 2		Zone 3		Zone 4		Zone 5		Zone 6		Zone 7		Zone 8		Zone 9	
Green, Bristol, BS30 9DE																				
Asda, Craven Way, Longwell Green, Bristol, BS30 7DY	6.7%	106	0.0%	0	4.9%	5	30.7%	28	0.0%	0	0.0%	0	0.0%	0	0.0%	0	0.0%	0	40.8%	41
Co-op, School Road, Barrs Court, Bristol, BS30 8EP	0.0%	0	0.0%	0	0.0%	0	0.0%	0	0.0%	0	0.0%	0	0.0%	0	0.0%	0	0.0%	0	0.0%	0
Lidl, Aldermoor Lane, Bristol, BS30 7TX	0.7%	11	0.0%	0	0.4%	0	0.5%	0	0.0%	0	0.0%	0	0.0%	0	0.0%	0	0.0%	0	2.4%	2
Marks & Spencer, Gallagher Retail Park, Longwell Green, Bristol, BS30 7DA	0.1%	1	0.0%	0	0.4%	0	0.0%	0	0.0%	0	0.0%	0	0.0%	0	0.0%	0	0.0%	0	1.0%	1
Post Office, High Street, Oldland Common, Bristol, BS30 9QG	0.0%	0	0.0%	0	0.0%	0	0.0%	0	0.0%	0	0.0%	0	0.0%	0	0.0%	0	0.0%	0	0.0%	0
Sainsbury's Local, High Street, Warmley Hill, Bristol, BS15 4AR	0.0%	0	0.0%	0	0.0%	0	0.0%	0	0.0%	0	0.0%	0	0.0%	0	0.0%	0	0.0%	0	0.0%	0
Tesco Express (Esso), Deanery Road, Kingswood, Bristol, BS15 9JB	0.0%	0	0.0%	0	0.0%	0	0.0%	0	0.0%	0	0.0%	0	0.0%	0	0.0%	0	0.0%	0	0.0%	0
Tesco Express, Bath Road, Longwell Green, Bristol, BS30 9DF	0.0%	0	0.0%	0	0.0%	0	0.0%	0	0.0%	0	0.0%	0	0.0%	0	0.0%	0	0.0%	0	0.0%	0
Tesco Express, Westons Way, Bristol, BS15 9RR	0.0%	0	0.0%	0	0.0%	0	0.0%	0	0.0%	0	0.0%	0	0.0%	0	0.0%	0	0.0%	0	0.0%	0
Zone 10																				
Aldi, Fishponds Road, Bristol, BS16 3HJ	2.0%	32	2.0%	1	5.4%	6	0.5%	0	0.0%	0	0.0%	0	0.0%	0	0.0%	0	0.0%	0	0.5%	0
Channons Hill Retail Park, Channons Hill, Bristol, BS16 2EA	0.0%	0	0.0%	0	0.0%	0	0.0%	0	0.0%	0	0.0%	0	0.0%	0	0.0%	0	0.0%	0	0.0%	0
Co-op, Long Down Avenue, Cheswick Village, Bristol, BS16 1GU	0.0%	0	0.0%	0	0.0%	0	0.0%	0	0.0%	0	0.0%	0	0.0%	0	0.0%	0	0.0%	0	0.0%	0
Co-op, Straits Parade, Fishponds, Bristol, BS16 2LE	0.0%	0	0.0%	0	0.0%	0	0.0%	0	0.0%	0	0.0%	0	0.0%	0	0.0%	0	0.0%	0	0.0%	0
Hillfields News Convenience Store, Market Square, Bristol, BS16 4LE	0.0%	0	0.0%	0	0.0%	0	0.0%	0	0.0%	0	0.0%	0	0.0%	0	0.0%	0	0.0%	0	0.0%	0
Iceland, Channons Hill, Bristol, BS16 2EA	0.0%	0	0.0%	0	0.0%	0	0.0%	0	0.0%	0	0.0%	0	0.0%	0	0.0%	0	0.0%	0	0.0%	0
Lidl, Fishponds Road, Bristol, BS16 3UF	1.3%	20	0.0%	0	5.0%	6	0.0%	0	0.0%	0	0.0%	0	0.0%	0	0.0%	0	0.0%	0	0.0%	0
Local shops, Fishponds Local Centre, Bristol	0.0%	0	0.0%	0	0.0%	0	0.0%	0	0.0%	0	0.0%	0	0.0%	0	0.0%	0	0.0%	0	0.0%	0

	Total		Zone 1		Zone 2		Zone 3		Zone 4		Zone 5		Zone 6		Zone 7		Zone 8		Zone 9	
Morrisons, Fishponds Road, Bristol, BS16 3US	3.2%	51	2.0%	1	10.1%	11	7.9%	7	0.0%	0	0.0%	0	0.0%	0	0.0%	0	0.0%	0	2.4%	2
Sainsbury's Local, Fishponds Road, Fishponds, Bristol, BS16 3TE	0.1%	2	0.0%	0	0.0%	0	0.0%	0	0.0%	0	0.0%	0	0.0%	0	0.0%	0	0.0%	0	0.0%	0
Tesco Express, Lodge Causeway, Fishponds, Bristol, BS16 3PQ	0.0%	0	0.0%	0	0.0%	0	0.0%	0	0.0%	0	0.0%	0	0.0%	0	0.0%	0	0.0%	0	0.0%	0
Zone 11																				
Budgens, Black Horse Garage, Westerleigh Road, Emersons Green, Bristol, BS16 7AN	0.0%	0	0.0%	0	0.0%	0	0.0%	0	0.0%	0	0.0%	0	0.0%	0	0.0%	0	0.0%	0	0.0%	0
Budgens, Poplar Road, Warmley, BS30 5JX	0.0%	0	0.0%	0	0.0%	0	0.0%	0	0.0%	0	0.0%	0	0.0%	0	0.0%	0	0.0%	0	0.0%	0
Chief Trading Post, Barry Road, Oldland Common, Bristol, BS30 6QY	0.0%	0	0.0%	0	0.0%	0	0.0%	0	0.0%	0	0.0%	0	0.0%	0	0.0%	0	0.0%	0	0.0%	0
Co-op, Downend Road, Downend, Bristol, BS16 5UJ	0.4%	6	3.7%	2	0.0%	0	0.0%	0	0.0%	0	0.0%	0	0.0%	0	0.0%	0	0.0%	0	0.0%	0
Emersons Green Retail Park, Bristol, BS16 7AE	0.1%	2	0.0%	0	0.0%	0	0.0%	0	0.0%	0	0.0%	0	0.0%	0	0.0%	0	0.0%	0	0.0%	0
Iceland, Emersons Green, Bristol, BS16 7AE	0.0%	0	0.0%	0	0.0%	0	0.0%	0	0.0%	0	0.0%	0	0.0%	0	0.0%	0	0.0%	0	0.0%	0
Iceland, Fountain Court, Staple Hill, Bristol, BS16 5LR	0.0%	0	0.0%	0	0.0%	0	0.0%	0	0.0%	0	0.0%	0	0.0%	0	0.0%	0	0.0%	0	0.0%	0
Jeeves, Poplar Road, Bristol, BS30 5NW	0.0%	0	0.0%	0	0.0%	0	0.0%	0	0.0%	0	0.0%	0	0.0%	0	0.0%	0	0.0%	0	0.0%	0
Lidl, The Village, Emersons Way, Bristol, BS16 7AE	0.6%	10	0.6%	0	0.0%	0	0.0%	0	0.0%	0	0.0%	0	0.0%	0	0.0%	0	0.0%	0	0.0%	0
Local shops, Staple Hill Local Centre, Bristol	0.0%	0	0.0%	0	0.0%	0	0.0%	0	0.0%	0	0.0%	0	0.0%	0	0.0%	0	0.0%	0	0.0%	0
Londis (BP), London Road, Wick, Bristol, BS30 5SJ	0.0%	0	0.0%	0	0.0%	0	0.0%	0	0.0%	0	0.0%	0	0.0%	0	0.0%	0	0.0%	0	0.0%	0
Melanie's Kitchen, Downend, Bristol, BS16 5UJ	0.0%	0	0.0%	0	0.0%	0	0.0%	0	0.0%	0	0.0%	0	0.0%	0	0.0%	0	0.0%	0	0.0%	0
Sainsbury's Local, Badminton Road, Downend, Bristol, BS16 6BQ	0.0%	0	0.0%	0	0.0%	0	0.0%	0	0.0%	0	0.0%	0	0.0%	0	0.0%	0	0.0%	0	0.0%	0
Sainsbury's Local, Thistle Close, Lyde Green, Bristol, BS16 7GW	0.2%	3	2.0%	1	0.0%	0	0.0%	0	0.0%	0	0.0%	0	0.6%	0	0.0%	0	0.0%	0	0.0%	0
Sainsbury's Superstore,	4.3%	69	2.0%	1	0.0%	0	7.0%	6	0.0%	0	0.0%	0	0.0%	0	0.0%	0	0.0%	0	11.6%	12

	Total		Zone 1		Zone 2		Zone 3		Zone 4		Zone 5		Zone 6		Zone 7		Zone 8		Zone 9	
Emersons Green, Bristol, BS16 7AE																				
Spar, Westbourne Road, Emersons Green, Bristol, BS16 6RX	0.0%	0	0.0%	0	0.0%	0	0.0%	0	0.0%	0	0.0%	0	0.0%	0	0.0%	0	0.0%	0	0.0%	0
Tesco Express, St James Place, Mangotsfield, Bristol, BS16 9JB	0.0%	0	0.0%	0	0.0%	0	0.0%	0	0.0%	0	0.0%	0	0.0%	0	0.0%	0	0.0%	0	0.0%	0
Tesco Superstore, Broad Street, Staple Hill, Bristol, BS16 5NP	0.7%	11	0.3%	0	0.0%	0	2.9%	3	0.0%	0	0.0%	0	0.0%	0	0.0%	0	0.0%	0	1.0%	1
Wild Yeast Bakery, High Street, Bristol, BS16 5HE	0.0%	0	0.0%	0	0.0%	0	0.0%	0	0.0%	0	0.0%	0	0.0%	0	0.0%	0	0.0%	0	0.0%	0
Zone 12																				
Aldi, Brook Way, Patchway, Bradley Stoke, BS32 9DA	0.9%	14	0.0%	0	0.0%	0	0.0%	0	0.0%	0	0.0%	0	0.0%	0	0.0%	0	0.0%	0	0.0%	0
Buxton Butchers, Bradley Avenue, Winterbourne, Bristol, BS36 1HS	0.0%	0	0.0%	0	0.0%	0	0.0%	0	0.0%	0	0.0%	0	0.0%	0	0.0%	0	0.0%	0	0.0%	0
Co-op, Dragon Road, Winterbourne, Bristol, BS36 1BQ	0.0%	0	0.0%	0	0.0%	0	0.0%	0	0.0%	0	0.0%	0	0.0%	0	0.0%	0	0.0%	0	0.0%	0
Costcutter, Bristol Road, Frampton Cotterell, BS36 2AX	0.0%	0	0.0%	0	0.0%	0	0.0%	0	0.0%	0	0.0%	0	0.0%	0	0.0%	0	0.0%	0	0.0%	0
Nisa Local, Woodend Road, Coalpit Heath, Bristol, BS36 2LH	0.0%	0	0.0%	0	0.0%	0	0.0%	0	0.0%	0	0.0%	0	0.0%	0	0.0%	0	0.0%	0	0.0%	0
Sainsbury's Local, Badminton Road, Coalpit Heath, Bristol, BS36 2QJ	0.1%	1	0.0%	0	0.0%	0	0.0%	0	0.0%	0	0.0%	0	0.0%	0	0.0%	0	0.0%	0	0.0%	0
Tesco Express (Esso), High Street, Winterbourne, BS36 1RE	0.1%	1	0.0%	0	0.0%	0	0.0%	0	0.0%	0	0.0%	0	0.0%	0	0.0%	0	0.0%	0	0.0%	0
Tesco Express, Bradley Pavilions, Bradley Stoke, BS32 0BQ	0.3%	5	0.0%	0	0.0%	0	0.0%	0	0.0%	0	0.0%	0	0.0%	0	0.0%	0	0.0%	0	0.0%	0
Zone 13																				
Asda, Abbey Wood Shopping Park, Filton, BS34 7JL	1.6%	25	0.0%	0	1.8%	2	0.0%	0	0.0%	0	0.0%	0	0.0%	0	12.7%	13	0.5%	0	0.0%	0
Asda, Highwood Lane, Patchway, Bristol, BS34 5TL	3.4%	54	0.0%	0	0.0%	0	0.0%	0	0.0%	0	0.0%	0	11.5%	8	6.8%	7	20.9%	18	0.0%	0
Costcutter, Filton Avenue, Filton, Bristol, BS34 7AP	0.0%	0	0.0%	0	0.0%	0	0.0%	0	0.0%	0	0.0%	0	0.0%	0	0.0%	0	0.0%	0	0.0%	0
Farmfoods, The Shield Retail	0.0%	0	0.0%	0	0.0%	0	0.0%	0	0.0%	0	0.0%	0	0.0%	0	0.0%	0	0.0%	0	0.0%	0

	Total		Zone 1		Zone 2		Zone 3		Zone 4		Zone 5		Zone 6		Zone 7		Zone 8		Zone 9	
Centre, Link Road, Filton, Bristol, BS34 7BR																				
Gale's Farm Meats, Church View, Filton, Bristol, BS34 7BT	0.0%	0	0.0%	0	0.0%	0	0.0%	0	0.0%	0	0.0%	0	0.0%	0	0.0%	0	0.0%	0	0.0%	0
Home Bargains, The Shield Retail Centre, Filton, Bristol, BS34 7BR	0.0%	0	0.0%	0	0.0%	0	0.0%	0	0.0%	0	0.0%	0	0.0%	0	0.0%	0	0.0%	0	0.0%	0
Iceland (The Food Warehouse), Willowbrook Shopping Centre, Bradley Stoke, BS32 8BS	0.1%	2	0.0%	0	0.0%	0	0.0%	0	0.0%	0	0.0%	0	0.0%	0	0.0%	0	0.0%	0	0.0%	0
Lidl, Fox Den Road, Bristol, BS34 8SP	0.7%	11	2.0%	1	0.0%	0	0.0%	0	0.0%	0	0.0%	0	0.0%	0	4.1%	4	0.0%	0	0.0%	0
Lidl, Haze Way, Patchway, BS34 5BZ	0.7%	11	0.0%	0	0.0%	0	0.0%	0	0.0%	0	0.0%	0	0.0%	0	0.0%	0	0.0%	0	0.0%	0
Local shops, Patchway Town Centre	0.0%	0	0.0%	0	0.0%	0	0.0%	0	0.0%	0	0.0%	0	0.0%	0	0.0%	0	0.0%	0	0.0%	0
Marks & Spencer, The Mall, Cribbs Causeway, BS34 5QT	0.4%	7	0.0%	0	0.0%	0	0.0%	0	3.6%	4	0.9%	1	0.0%	0	0.0%	0	2.5%	2	0.0%	0
McColl's, Filton Avenue, Filton, Bristol, BS34 7AP	0.0%	0	0.0%	0	0.0%	0	0.0%	0	0.0%	0	0.0%	0	0.0%	0	0.0%	0	0.0%	0	0.0%	0
McColl's, Kingsway, Little Stoke, Bristol, BS34 6JL	0.0%	0	0.0%	0	0.0%	0	0.0%	0	0.0%	0	0.0%	0	0.0%	0	0.0%	0	0.0%	0	0.0%	0
Sainsbury's Local, Charlton Boulevard, Patchway, Bristol, BS34 5BN	0.0%	0	0.0%	0	0.0%	0	0.0%	0	0.0%	0	0.0%	0	0.0%	0	0.0%	0	0.0%	0	0.0%	0
Sainsbury's Superstore, Fox Den Road, Stoke Gifford, BS34 8SS	1.9%	31	1.7%	1	0.0%	0	0.0%	0	7.1%	7	0.0%	0	0.0%	0	1.7%	2	0.0%	0	0.0%	0
Tesco Express (Esso), Gloucester Road North, Filton, Bristol, BS34 7PL	0.0%	0	0.0%	0	0.0%	0	0.0%	0	0.0%	0	0.0%	0	0.0%	0	0.0%	0	0.0%	0	0.0%	0
Tesco Express, Baileys Court Farm, Bradley Stoke, BS32 8EJ	0.0%	0	0.0%	0	0.0%	0	0.0%	0	0.0%	0	0.0%	0	0.0%	0	0.0%	0	0.0%	0	0.0%	0
Tesco Extra, Willow Brook Centre, Bradley Stoke, BS32 8EF	4.4%	70	0.0%	0	0.0%	0	0.9%	1	0.0%	0	0.0%	0	3.0%	2	0.0%	0	2.0%	2	0.0%	0
Zone 14																				
Aldi, North Street, Bedminster, Bristol, BS3 1JA	2.3%	36	2.0%	1	0.0%	0	0.0%	0	0.0%	0	16.8%	11	0.0%	0	0.0%	0	0.0%	0	0.0%	0
Asda, East Street, Bedminster, Bristol, BS3 4JY	2.6%	42	17.5%	11	0.4%	0	0.0%	0	0.0%	0	0.0%	0	6.5%	5	0.0%	0	0.0%	0	0.0%	0

	Total		Zone 1		Zone 2		Zone 3		Zone 4		Zone 5		Zone 6		Zone 7		Zone 8		Zone 9	
Ashton Fruit Shop, North Street, Southville, Bristol, BS3 1JN	0.0%	0	0.0%	0	0.0%	0	0.0%	0	0.0%	0	0.0%	0	0.0%	0	0.0%	0	0.0%	0	0.0%	0
B&M, Winterstoke Road, Bristol, BS3 2LF	0.0%	0	0.0%	0	0.0%	0	0.0%	0	0.0%	0	0.0%	0	0.0%	0	0.0%	0	0.0%	0	0.0%	0
Co-op, Coronation Road, Southville, Bristol, BS3 1RF	0.0%	0	0.0%	0	0.0%	0	0.0%	0	0.0%	0	0.0%	0	0.0%	0	0.0%	0	0.0%	0	0.0%	0
Co-op, North Street, Bedminster, Bristol, BS3 1EN	0.0%	0	0.0%	0	0.0%	0	0.0%	0	0.0%	0	0.0%	0	0.0%	0	0.0%	0	0.0%	0	0.0%	0
Costcutter, St John's Lane, Bristol, BS3 5AG	0.0%	0	0.0%	0	0.0%	0	0.0%	0	0.0%	0	0.0%	0	0.0%	0	0.0%	0	0.0%	0	0.0%	0
Farmfoods, St Catherine's Place, Bedminster, Bristol, BS3 4HG	0.1%	1	0.0%	0	0.0%	0	0.0%	0	0.0%	0	0.0%	0	0.0%	0	0.4%	0	0.0%	0	0.0%	0
Iceland (The Food Warehouse), South Bristol Retail Park, Winterstoke Road, Ashton Gate, Bristol, BS3 2LQ	0.3%	4	0.0%	0	0.0%	0	0.0%	0	0.0%	0	0.0%	0	0.0%	0	0.0%	0	0.0%	0	0.0%	0
Iceland, St Catherine's Place, Bedminster, Bristol, BS3 4HG	0.0%	0	0.0%	0	0.0%	0	0.0%	0	0.0%	0	0.0%	0	0.0%	0	0.0%	0	0.0%	0	0.0%	0
Kelvin's Butchers, East Street, Bedminster, BS3 4HB	0.0%	0	0.0%	0	0.0%	0	0.0%	0	0.0%	0	0.0%	0	0.0%	0	0.0%	0	0.0%	0	0.0%	0
Lidl, Sheene Road, Bedminster, Bristol, BS3 4EG	0.2%	4	1.6%	1	0.0%	0	0.0%	0	0.0%	0	1.8%	1	0.0%	0	0.0%	0	0.0%	0	0.0%	0
Local shops, Bedminster Local Centre, Bristol	0.1%	1	0.0%	0	0.0%	0	0.0%	0	0.0%	0	0.0%	0	0.0%	0	0.0%	0	0.0%	0	0.0%	0
Rare Butchers of Southville, North Street, Southville, Bristol, BS3 1JD	0.0%	0	0.0%	0	0.0%	0	0.0%	0	0.0%	0	0.0%	0	0.0%	0	0.0%	0	0.0%	0	0.0%	0
Sainsbury's Superstore, Winterstoke Road, Bristol, BS3 2NS	2.8%	44	1.6%	1	0.0%	0	0.0%	0	0.6%	1	17.1%	11	5.2%	4	0.0%	0	1.5%	1	0.0%	0
Shorts News, Luckwell Road, Bedminster, BS3 3ET	0.0%	0	0.0%	0	0.0%	0	0.0%	0	0.0%	0	0.0%	0	0.0%	0	0.0%	0	0.0%	0	0.0%	0
Tesco Express, North Street, Bedminster, Bristol, BS3 1HZ	0.1%	2	0.0%	0	0.0%	0	0.0%	0	0.0%	0	0.0%	0	0.0%	0	0.0%	0	0.0%	0	0.0%	0
Tesco Express, Oxford Street, Totterdown, Bristol, BS3 4RJ	0.1%	2	0.0%	0	0.0%	0	0.0%	0	0.0%	0	0.0%	0	0.0%	0	0.0%	0	0.0%	0	0.0%	0

	Total		Zone 1		Zone 2		Zone 3		Zone 4		Zone 5		Zone 6		Zone 7		Zone 8		Zone 9	
Tesco Express, West Street, Bedminster, Bristol, BS3 3NN	0.1%	2	0.0%	0	0.0%	0	0.0%	0	0.0%	0	0.0%	0	0.0%	0	0.0%	0	0.0%	0	0.0%	0
The Banana Boat, Oxford Street, Totterdown, Bristol, BS3 4RL	0.1%	2	0.0%	0	0.0%	0	0.0%	0	0.0%	0	0.0%	0	0.0%	0	0.0%	0	0.0%	0	0.0%	0
Zone 15																				
Aldi, Imperial Retail Park, Bristol, BS13 7TJ	3.1%	49	0.0%	0	0.0%	0	0.0%	0	0.0%	0	0.0%	0	0.0%	0	0.0%	0	0.0%	0	0.0%	0
B&M, Imperial Retail Park, Bristol, BS13 7TJ	0.0%	0	0.0%	0	0.0%	0	0.0%	0	0.0%	0	0.0%	0	0.0%	0	0.0%	0	0.0%	0	0.0%	0
Co-op, Bishopsworth Road, Bedminster Down, Bristol, BS13 7JR	0.0%	0	0.0%	0	0.0%	0	0.0%	0	0.0%	0	0.0%	0	0.0%	0	0.0%	0	0.0%	0	0.0%	0
Filwood International Mini Market, Filwood Broadway, Bristol, BS4 1JL	0.0%	0	0.0%	0	0.0%	0	0.0%	0	0.0%	0	0.0%	0	0.0%	0	0.0%	0	0.0%	0	0.0%	0
Home Bargains, Whitchurch Lane, Bristol, BS13 7TW	0.0%	0	0.0%	0	0.0%	0	0.0%	0	0.0%	0	0.0%	0	0.0%	0	0.0%	0	0.0%	0	0.0%	0
Iceland, Peterson Avenue, Hartcliffe, Bristol, BS13 0BE	0.0%	0	0.0%	0	0.0%	0	0.0%	0	0.0%	0	0.0%	0	0.0%	0	0.0%	0	0.0%	0	0.0%	0
Kwik Save Queen's Road, Bishopsworth, Bristol, BS13 8PQ	0.0%	0	0.0%	0	0.0%	0	0.0%	0	0.0%	0	0.0%	0	0.0%	0	0.0%	0	0.0%	0	0.0%	0
Lidl, Whitchurch Lane, Bishopsworth, Bristol, BS13 7TE	1.2%	18	3.0%	2	0.0%	0	0.0%	0	0.0%	0	0.0%	0	0.0%	0	0.0%	0	0.0%	0	0.0%	0
Local shops, Hartcliffe Local Centre, Bristol	0.0%	0	0.0%	0	0.0%	0	0.0%	0	0.0%	0	0.0%	0	0.0%	0	0.0%	0	0.0%	0	0.0%	0
Londis, Queens Road, Bishopsworth, Bristol, BS13 8PH	0.0%	0	0.0%	0	0.0%	0	0.0%	0	0.0%	0	0.0%	0	0.0%	0	0.0%	0	0.0%	0	0.0%	0
Marks & Spencer (Foodhall), Imperial Retail Park, Bristol, BS13 7TJ	0.3%	5	0.0%	0	0.0%	0	0.0%	0	0.0%	0	0.0%	0	0.0%	0	0.0%	0	0.0%	0	0.0%	0
McColl's, Bishport Avenue, Hartcliffe, Bristol, BS13 9LJ	0.0%	0	0.0%	0	0.0%	0	0.0%	0	0.0%	0	0.0%	0	0.0%	0	0.0%	0	0.0%	0	0.0%	0
McColl's, Church Road, Bishopsworth, Bristol, BS13 8JZ	0.0%	0	0.0%	0	0.0%	0	0.0%	0	0.0%	0	0.0%	0	0.0%	0	0.0%	0	0.0%	0	0.0%	0
Morrisons (Daily), Petrol Station, Hengrove Way, South Bristol Business Park, BS4 1UJ	0.5%	7	0.0%	0	0.0%	0	0.0%	0	0.0%	0	0.0%	0	0.0%	0	0.0%	0	0.0%	0	0.0%	0

	Total		Zone 1		Zone 2		Zone 3		Zone 4		Zone 5		Zone 6		Zone 7		Zone 8		Zone 9	
Morrisons, Four Acres, Withywood Road, Bristol, BS13 8RA	0.0%	0	0.0%	0	0.0%	0	0.0%	0	0.0%	0	0.0%	0	0.0%	0	0.0%	0	0.0%	0	0.0%	0
Morrisons, Peterson Avenue, Hartcliffe, Bristol, BS13 0BE	1.1%	17	3.7%	2	0.0%	0	0.0%	0	0.0%	0	0.0%	0	0.0%	0	0.0%	0	0.5%	0	0.0%	0
Post Office, Marshall Walk, Inns Court Green, Bristol, BS4 1TR	0.0%	0	0.0%	0	0.0%	0	0.0%	0	0.0%	0	0.0%	0	0.0%	0	0.0%	0	0.0%	0	0.0%	0
Premier, Kings Head Lane, Bedminster Down, Bristol, BS13 7BW	0.0%	0	0.0%	0	0.0%	0	0.0%	0	0.0%	0	0.0%	0	0.0%	0	0.0%	0	0.0%	0	0.0%	0
St Peters Rise Convenience Store, Headley Park, Bristol, BS13 7LU	0.0%	0	0.0%	0	0.0%	0	0.0%	0	0.0%	0	0.0%	0	0.0%	0	0.0%	0	0.0%	0	0.0%	0
The Butchers Shop, St Peters Rise, Bristol, BS13 7LU	0.0%	0	0.0%	0	0.0%	0	0.0%	0	0.0%	0	0.0%	0	0.0%	0	0.0%	0	0.0%	0	0.0%	0
Zone 16																				
B&M, Broadwalk Shopping Centre, Knowle, Bristol, BS4 2QU	0.0%	0	0.0%	0	0.0%	0	0.0%	0	0.0%	0	0.0%	0	0.0%	0	0.0%	0	0.0%	0	0.0%	0
Brislington Retail Park, Brislington, Bristol, BS4 5NG	0.0%	0	0.0%	0	0.0%	0	0.0%	0	0.0%	0	0.0%	0	0.0%	0	0.0%	0	0.0%	0	0.0%	0
Broadwalk Shopping Centre, Knowle, Bristol, BS4 2RA	0.3%	4	0.0%	0	0.0%	0	0.0%	0	0.0%	0	0.0%	0	0.0%	0	0.0%	0	0.0%	0	0.0%	0
Co-op, Broomhill Road, Bristol, BS4 4SD	0.0%	0	0.0%	0	0.0%	0	0.0%	0	0.0%	0	0.0%	0	0.0%	0	0.0%	0	0.0%	0	0.0%	0
Co-op, Wells Road, Totterdown, Bristol, BS4 2AL	0.0%	0	0.0%	0	0.0%	0	0.0%	0	0.0%	0	0.0%	0	0.0%	0	0.0%	0	0.0%	0	0.0%	0
Co-op, Wyatts View, St. Annes, Bristol, BS4 4WW	0.0%	0	0.0%	0	0.0%	0	0.0%	0	0.0%	0	0.0%	0	0.0%	0	0.0%	0	0.0%	0	0.0%	0
Costcutter, Sandy Park Road, Brislington, Bristol, BS4 3PE	0.1%	1	0.0%	0	0.0%	0	0.0%	0	0.0%	0	0.0%	0	0.0%	0	0.0%	0	0.0%	0	0.0%	0
Home Bargains, Brislington Retail Park, Bristol, BS4 5HH	0.0%	0	0.0%	0	0.0%	0	0.0%	0	0.0%	0	0.0%	0	0.0%	0	0.0%	0	0.0%	0	0.0%	0
Iceland, Broad Walk, Knowle, Bristol, BS4 2QU	0.2%	3	0.0%	0	0.0%	0	0.0%	0	0.0%	0	0.0%	0	0.0%	0	0.0%	0	0.0%	0	0.0%	0
Lidl, Brislington Retail Park, Bristol, BS4 5NG	1.2%	19	0.0%	0	0.0%	0	0.0%	0	3.0%	3	0.0%	0	0.0%	0	0.0%	0	0.0%	0	0.0%	0
Local shops, Brislington Local Centre, Bristol	0.0%	0	0.0%	0	0.0%	0	0.0%	0	0.0%	0	0.0%	0	0.0%	0	0.0%	0	0.0%	0	0.0%	0
Local shops, Knowle Local Centre, Bristol	0.1%	1	0.0%	0	0.0%	0	0.0%	0	0.0%	0	0.0%	0	0.0%	0	0.0%	0	0.0%	0	0.0%	0

	Total		Zone 1		Zone 2		Zone 3		Zone 4		Zone 5		Zone 6		Zone 7		Zone 8		Zone 9	
Morrisons Daily, Sandy Park Road, Brislington, Bristol, BS4 3PH	0.0%	0	0.0%	0	0.0%	0	0.0%	0	0.0%	0	0.0%	0	0.0%	0	0.0%	0	0.0%	0	0.0%	0
Sainsbury's Superstore, St Philips Causeway, Arnos Vale, Bristol, BS4 3BD	2.5%	39	4.0%	3	4.8%	5	6.1%	6	1.1%	1	0.0%	0	0.0%	0	0.0%	0	0.0%	0	0.0%	0
Tesco Express, Friendship Road / Axbridge Road, Bristol, BS4 2RX	0.1%	1	0.0%	0	0.0%	0	0.0%	0	0.0%	0	0.0%	0	0.0%	0	0.0%	0	0.0%	0	0.0%	0
Tesco Extra, Callington Road, Brislington, Bristol, BS4 5AY	3.0%	48	1.3%	1	1.3%	1	2.8%	3	0.0%	0	0.0%	0	0.0%	0	0.0%	0	0.0%	0	0.0%	0
Zone 17																				
Asda, Oatlands Avenue, Whitchurch, BS14 0ST	2.8%	45	3.0%	2	0.0%	0	0.0%	0	0.0%	0	0.0%	0	0.0%	0	0.0%	0	0.0%	0	0.0%	0
Best One, East Dundry Road, Whitchurch, Bristol, BS14 0LN	0.0%	0	0.0%	0	0.0%	0	0.0%	0	0.0%	0	0.0%	0	0.0%	0	0.0%	0	0.0%	0	0.0%	0
Co-op, Belland Drive, Bristol, BS14 0EW	0.0%	0	0.0%	0	0.0%	0	0.0%	0	0.0%	0	0.0%	0	0.0%	0	0.0%	0	0.0%	0	0.0%	0
Co-op, Holloway Road, Stockwood, Bristol, BS14 8PG	0.1%	1	0.0%	0	0.0%	0	0.0%	0	0.0%	0	0.0%	0	0.0%	0	0.0%	0	0.0%	0	0.0%	0
Premier, Stockwood Lane, Bristol, BS14 8SY	0.0%	0	0.0%	0	0.0%	0	0.0%	0	0.0%	0	0.0%	0	0.0%	0	0.0%	0	0.0%	0	0.0%	0
Ridgeway Stores, Ridgeway Lane, Bristol, BS14 9PH	0.0%	0	0.0%	0	0.0%	0	0.0%	0	0.0%	0	0.0%	0	0.0%	0	0.0%	0	0.0%	0	0.0%	0
Tesco Express (Esso), Wells Road, Whitchurch, Bristol, BS14 9HX	0.0%	0	0.0%	0	0.0%	0	0.0%	0	0.0%	0	0.0%	0	0.0%	0	0.0%	0	0.0%	0	0.0%	0
Zone 18																				
Co-op, Queens Road, Keynsham, BS31 2NW	0.0%	0	0.0%	0	0.0%	0	0.0%	0	0.0%	0	0.0%	0	0.0%	0	0.0%	0	0.0%	0	0.0%	0
Iceland, Temple Street, Keynsham, Bristol, BS31 1EG	0.0%	0	0.0%	0	0.0%	0	0.0%	0	0.0%	0	0.0%	0	0.0%	0	0.0%	0	0.0%	0	0.0%	0
Local shops, Keynsham Town Centre	0.0%	0	0.0%	0	0.0%	0	0.0%	0	0.0%	0	0.0%	0	0.0%	0	0.0%	0	0.0%	0	0.0%	0
McColl's, Chandag Road, Keynsham, Bristol, BS31 1PW	0.0%	0	0.0%	0	0.0%	0	0.0%	0	0.0%	0	0.0%	0	0.0%	0	0.0%	0	0.0%	0	0.0%	0
McColl's, Holmoak Road, Keynsham, Bristol, BS31 2RZ	0.0%	0	0.0%	0	0.0%	0	0.0%	0	0.0%	0	0.0%	0	0.0%	0	0.0%	0	0.0%	0	0.0%	0
Sainsbury's Local, Market Walk, Keynsham, Bristol, BS31 1FS	0.0%	0	0.0%	0	0.0%	0	0.0%	0	0.0%	0	0.0%	0	0.0%	0	0.0%	0	0.0%	0	0.0%	0

	Total		Zone 1		Zone 2		Zone 3		Zone 4		Zone 5		Zone 6		Zone 7		Zone 8		Zone 9	
Tesco Express, Bath Road, Saltford, Bristol, BS31 3HQ	0.0%	0	0.0%	0	0.0%	0	0.0%	0	0.0%	0	0.0%	0	0.0%	0	0.0%	0	0.0%	0	0.0%	0
Tesco Superstore, Bristol Road, Keynsham, Bristol, BS31 2BA	1.3%	21	0.0%	0	0.0%	0	0.0%	0	0.0%	0	0.0%	0	0.0%	0	0.0%	0	0.0%	0	0.5%	0
Waitrose, Broadmead Lane, Keynsham, BS31 1ST	0.6%	9	0.0%	0	0.0%	0	0.0%	0	0.0%	0	0.0%	0	0.0%	0	0.0%	0	0.0%	0	1.4%	1
Outside Survey Area																				
Aldi, Horseshoe Lane, Thornbury, BS35 2AX	0.1%	1	0.0%	0	0.0%	0	0.0%	0	0.0%	0	0.0%	0	0.0%	0	0.0%	0	0.0%	0	0.0%	0
Aldi, Warminster Road, Westbury, BA13 3PL	0.0%	0	0.0%	0	0.0%	0	0.0%	0	0.0%	0	0.0%	0	0.0%	0	0.0%	0	0.0%	0	0.0%	0
Aldi, Westway House, Clevedon, BS21 6XT	0.0%	0	0.0%	0	0.0%	0	0.0%	0	0.0%	0	0.0%	0	0.0%	0	0.0%	0	0.0%	0	0.0%	0
Aldi, Wyndham Way, Portishead, BS20 8LR	0.0%	1	0.0%	0	0.0%	0	0.0%	0	0.0%	0	0.0%	0	0.6%	0	0.0%	0	0.0%	0	0.0%	0
Artingstall, High Street, Chipping Sodbury, Bristol, BS37 6AH	0.0%	0	0.0%	0	0.0%	0	0.0%	0	0.0%	0	0.0%	0	0.0%	0	0.0%	0	0.0%	0	0.0%	0
Asda, St Pauls Road, Boscombe, Bournemouth, BH8 8DL	0.1%	1	1.7%	1	0.0%	0	0.0%	0	0.0%	0	0.0%	0	0.0%	0	0.0%	0	0.0%	0	0.0%	0
Co-op, Claverton Down, University of Bath, BA2 7AY	0.0%	0	0.0%	0	0.0%	0	0.0%	0	0.0%	0	0.0%	0	0.0%	0	0.0%	0	0.0%	0	0.0%	0
Co-op, Hannah More Road, Nailsea, Bristol, BS48 4RZ	0.0%	0	0.0%	0	0.0%	0	0.0%	0	0.0%	0	0.0%	0	0.0%	0	0.0%	0	0.0%	0	0.0%	0
Co-op, Harford Square, Chew Magna, Bristol, BS40 8RA	0.0%	0	0.0%	0	0.0%	0	0.0%	0	0.0%	0	0.0%	0	0.0%	0	0.0%	0	0.0%	0	0.0%	0
Co-op, High Street, Thornbury, BS35 2AE	0.0%	0	0.0%	0	0.0%	0	0.0%	0	0.0%	0	0.0%	0	0.0%	0	0.0%	0	0.0%	0	0.0%	0
Co-op, High Street, Yatton, BS49 4EG	0.0%	0	0.0%	0	0.0%	0	0.0%	0	0.0%	0	0.0%	0	0.0%	0	0.0%	0	0.0%	0	0.0%	0
Co-op, Hill Court, Paulton, BS39 7QG	0.0%	0	0.0%	0	0.0%	0	0.0%	0	0.0%	0	0.0%	0	0.0%	0	0.0%	0	0.0%	0	0.0%	0
Co-op, Station Road, Pill, Bristol, BS20 0AW	0.0%	0	0.0%	0	0.0%	0	0.0%	0	0.0%	0	0.0%	0	0.0%	0	0.0%	0	0.0%	0	0.0%	0
Co-op, Weston Road, Long Ashton, Bristol, BS41 9AA	0.0%	0	0.0%	0	0.0%	0	0.0%	0	0.0%	0	0.0%	0	0.0%	0	0.0%	0	0.0%	0	0.0%	0
Devizes Shambles Market, Market Hall, Devizes, SN10 1ZZ	0.0%	0	0.0%	0	0.0%	0	0.0%	0	0.0%	0	0.0%	0	0.0%	0	0.0%	0	0.0%	0	0.0%	0
Gatcombe Farm Shop,	0.0%	0	0.0%	0	0.0%	0	0.0%	0	0.0%	0	0.0%	0	0.0%	0	0.0%	0	0.0%	0	0.0%	0

	Total		Zone 1		Zone 2		Zone 3		Zone 4		Zone 5		Zone 6		Zone 7		Zone 8		Zone 9	
Weston Road, Flax Bourton, Bristol, BS48 3QT																				
Iceland, Crown Glass Place, Nailsea, BS48 1RD	0.0%	0	0.0%	0	0.0%	0	0.0%	0	0.0%	0	0.0%	0	0.0%	0	0.0%	0	0.0%	0	0.0%	0
Iceland, North Walk, Yate, Bristol, BS37 4AP	0.0%	0	0.0%	0	0.0%	0	0.0%	0	0.0%	0	0.0%	0	0.0%	0	0.0%	0	0.0%	0	0.0%	0
John Howell Family Butchery, High Street, Chipping Sodbury, BS37 6BA	0.0%	0	0.0%	0	0.0%	0	0.0%	0	0.0%	0	0.0%	0	0.0%	0	0.0%	0	0.0%	0	0.0%	0
Lidl, Harbour Road, Portishead, BS20 7DE	0.1%	1	0.0%	0	0.0%	0	0.0%	0	0.0%	0	0.9%	1	0.0%	0	0.0%	0	1.0%	1	0.0%	0
Lidl, Kennedy Way, Yate, BS37 4BA	0.1%	1	0.0%	0	0.0%	0	0.0%	0	0.0%	0	0.0%	0	0.0%	0	0.0%	0	0.0%	0	0.0%	0
Lidl, Lower Bristol Road, Twerton, Bath, BA2 1ES	0.1%	1	0.0%	0	0.0%	0	0.0%	0	0.0%	0	0.0%	0	0.0%	0	0.0%	0	0.0%	0	0.0%	0
Local shops, Swindon Town Centre	0.0%	0	0.0%	0	0.0%	0	0.0%	0	0.0%	0	0.0%	0	0.0%	0	0.0%	0	0.0%	0	0.0%	0
Local shops, Yate Town Centre	0.0%	0	0.0%	0	0.0%	0	0.0%	0	0.0%	0	0.0%	0	0.0%	0	0.0%	0	0.0%	0	0.0%	0
Marks & Spencer (Foodhall), Lower Bristol Road, Twerton, Bath, BA2 1EP	0.0%	0	0.0%	0	0.0%	0	0.0%	0	0.0%	0	0.0%	0	0.0%	0	0.0%	0	0.0%	0	0.0%	0
Marks & Spencer (Simply Food), Yate Shopping Centre, Yate, BS37 4AS	0.0%	0	0.0%	0	0.0%	0	0.0%	0	0.0%	0	0.0%	0	0.0%	0	0.0%	0	0.0%	0	0.0%	0
Morrisons, Cepen Park North, Chippenham, SN14 6UZ	0.0%	1	0.0%	0	0.0%	0	0.0%	0	0.0%	0	0.0%	0	0.0%	0	0.0%	0	0.0%	0	0.0%	0
Morrisons, Station Road, Yate, BS37 5PW	0.5%	8	0.0%	0	0.0%	0	0.0%	0	0.0%	0	0.0%	0	0.0%	0	0.0%	0	0.0%	0	0.0%	0
One Stop, Primrose Drive, Thornbury, BS35 1UP	0.0%	0	0.0%	0	0.0%	0	0.0%	0	0.0%	0	0.0%	0	0.0%	0	0.0%	0	0.0%	0	0.0%	0
One Stop, Wellington Road, Yate, BS37 5UY	0.0%	0	0.0%	0	0.0%	0	0.0%	0	0.0%	0	0.0%	0	0.0%	0	0.0%	0	0.0%	0	0.0%	0
One Stop, Westerleigh Road, Yate, BS37 4BN	0.0%	0	0.0%	0	0.0%	0	0.0%	0	0.0%	0	0.0%	0	0.0%	0	0.0%	0	0.0%	0	0.0%	0
Sainsbury's Superstore, Serbert Road, Portishead, BS20 7GD	0.1%	1	0.0%	0	0.0%	0	0.0%	0	0.0%	0	0.0%	0	0.0%	0	0.0%	0	1.5%	1	0.0%	0
Tesco Express, Bristol Road, Congresbury, BS49 5BG	0.1%	1	1.7%	1	0.0%	0	0.0%	0	0.0%	0	0.0%	0	0.0%	0	0.0%	0	0.0%	0	0.0%	0
Tesco Express, Lark Rise, Brimsham Park, Yate, BS37 7PJ	0.0%	0	0.0%	0	0.0%	0	0.0%	0	0.0%	0	0.0%	0	0.0%	0	0.0%	0	0.0%	0	0.0%	0
Tesco Express, Station Road,	0.0%	0	0.0%	0	0.0%	0	0.0%	0	0.0%	0	0.0%	0	0.0%	0	0.0%	0	0.0%	0	0.5%	0

	Total		Zone 1		Zone 2		Zone 3		Zone 4		Zone 5		Zone 6		Zone 7		Zone 8		Zone 9	
Yate, BS37 4PH																				
Tesco Extra, East Walk, Yate, BS37 4AS	1.0%	16	0.3%	0	0.0%	0	0.0%	0	0.0%	0	0.0%	0	0.0%	0	0.0%	0	0.0%	0	1.9%	2
Tesco Superstore, Emery Gate, Chippenham, SN15 3JP	0.0%	0	0.0%	0	0.0%	0	0.0%	0	0.0%	0	0.0%	0	0.0%	0	0.0%	0	0.0%	0	0.0%	0
Tesco Superstore, Kenn Road, Clevedon, BS21 6LH	0.0%	0	0.0%	0	0.0%	0	0.0%	0	0.0%	0	0.0%	0	0.0%	0	0.0%	0	0.0%	0	0.0%	0
Tesco Superstore, Midland Way, Thornbury, BS35 2BS	0.3%	5	0.0%	0	0.0%	0	0.0%	0	0.0%	0	0.0%	0	0.0%	0	0.4%	0	2.0%	2	0.0%	0
Tesco Superstore, Old Mills, Paulton, Bristol, BS39 7SW	0.0%	0	0.0%	0	0.0%	0	0.0%	0	0.0%	0	0.0%	0	0.0%	0	0.0%	0	0.0%	0	0.0%	0
Tesco Superstore, Station Road, Chepstow, NP16 5PB	0.0%	0	0.0%	0	0.0%	0	0.0%	0	0.0%	0	0.0%	0	0.0%	0	0.0%	0	0.0%	0	0.0%	0
Tesco Superstore, Station Road, Weston-super-Mare, BS23 1XG	0.0%	0	0.0%	0	0.0%	0	0.0%	0	0.0%	0	0.0%	0	0.0%	0	0.0%	0	0.0%	0	0.0%	0
Tesco Superstore, Stock Way North, Nailsea, Bristol, BS48 1AQ	0.0%	0	0.0%	0	0.0%	0	0.0%	0	0.0%	0	0.0%	0	0.0%	0	0.0%	0	0.0%	0	0.0%	0
Tunley Farm Butchers, Greenpark Station, Bath, BA1 1JB	0.0%	0	0.0%	0	0.0%	0	0.0%	0	0.0%	0	0.0%	0	0.0%	0	0.0%	0	0.0%	0	0.0%	0
Waitrose, Harbour Road, Portishead, Bristol, BS20 7DE	0.4%	7	0.3%	0	0.0%	0	0.0%	0	1.1%	1	4.5%	3	1.7%	1	0.0%	0	0.5%	0	0.0%	0
Waitrose, High Street, Nailsea, Bristol, BS48 1AP	0.3%	5	0.0%	0	0.0%	0	0.0%	0	3.0%	3	2.7%	2	0.0%	0	0.0%	0	0.0%	0	0.0%	0
Waitrose, Wickwar Road, Chipping Sodbury, BS37 6AU	0.0%	0	0.0%	0	0.0%	0	0.0%	0	0.0%	0	0.0%	0	0.0%	0	0.0%	0	0.0%	0	0.0%	0
Others																				
Other	0.0%	0	0.0%	0	0.0%	0	0.0%	0	0.0%	0	0.0%	0	0.0%	0	0.0%	0	0.0%	0	0.0%	0
Internet / delivery	0.0%	0	0.0%	0	0.0%	0	0.0%	0	0.0%	0	0.0%	0	0.0%	0	0.0%	0	0.0%	0	0.0%	0
(Same place as before)	0.0%	0	0.0%	0	0.0%	0	0.0%	0	0.0%	0	0.0%	0	0.0%	0	0.0%	0	0.0%	0	0.0%	0
(Don't know / can't remember)	0.0%	0	0.0%	0	0.0%	0	0.0%	0	0.0%	0	0.0%	0	0.0%	0	0.0%	0	0.0%	0	0.0%	0
(Don't do this type of shopping)	0.0%	0	0.0%	0	0.0%	0	0.0%	0	0.0%	0	0.0%	0	0.0%	0	0.0%	0	0.0%	0	0.0%	0
Weighted base:		1588		64		112		90		105		66		74		101		88		101
Sample:		1612		96		95		87		86		71		81		96		91		93

Q02 Which retailer did you purchase your main food internet / home delivery shopping from?
Those that said 'Internet / delivery' at Q01

	Total		Zone 1		Zone 2		Zone 3		Zone 4		Zone 5		Zone 6		Zone 7		Zone 8		Zone 9	
Aldi	2.6%	6	9.3%	1	0.0%	0	16.4%	3	0.0%	0	0.0%	0	0.0%	0	0.0%	0	0.0%	0	0.0%	0
Amazon (includes Morrisons & Booths through Amazon website)	0.9%	2	9.3%	1	0.0%	0	0.0%	0	0.0%	0	0.0%	0	0.0%	0	0.0%	0	7.2%	1	0.0%	0
Asda	23.5%	55	28.1%	4	53.2%	4	24.4%	4	0.0%	0	0.0%	0	18.8%	3	0.0%	0	22.5%	3	42.1%	6
Co-op	2.1%	5	10.9%	1	0.0%	0	0.0%	0	0.0%	0	0.0%	0	0.0%	0	18.8%	2	0.0%	0	0.0%	0
Iceland	7.1%	17	3.0%	0	17.3%	1	5.2%	1	0.0%	0	0.0%	0	6.2%	1	0.0%	0	7.2%	1	0.0%	0
Marks & Spencer	1.6%	4	0.0%	0	0.0%	0	0.0%	0	0.0%	0	0.0%	0	0.0%	0	0.0%	0	0.0%	0	0.0%	0
Morrisons (via Morrisons website)	7.7%	18	0.0%	0	29.5%	2	0.0%	0	3.2%	1	0.0%	0	3.1%	0	3.6%	0	3.6%	0	24.4%	3
Ocado	7.6%	18	7.9%	1	0.0%	0	0.0%	0	3.2%	1	34.0%	2	3.1%	0	0.0%	0	22.5%	3	0.0%	0
Sainsbury’s	17.7%	42	15.8%	2	0.0%	0	35.2%	6	26.1%	5	33.1%	2	40.7%	5	0.0%	0	29.7%	4	3.4%	0
Tesco	23.4%	55	15.8%	2	0.0%	0	18.7%	3	41.4%	8	33.0%	2	15.8%	2	51.7%	6	0.0%	0	23.5%	3
Waitrose	1.9%	4	0.0%	0	0.0%	0	0.0%	0	6.3%	1	0.0%	0	12.3%	2	7.1%	1	3.6%	0	0.0%	0
Other	0.0%	0	0.0%	0	0.0%	0	0.0%	0	0.0%	0	0.0%	0	0.0%	0	0.0%	0	0.0%	0	0.0%	0
Gousto	0.9%	2	0.0%	0	0.0%	0	0.0%	0	0.0%	0	0.0%	0	0.0%	0	0.0%	0	0.0%	0	0.0%	0
Hello Fresh	1.8%	4	0.0%	0	0.0%	0	0.0%	0	16.7%	3	0.0%	0	0.0%	0	0.0%	0	0.0%	0	6.7%	1
Riverford	0.2%	0	0.0%	0	0.0%	0	0.0%	0	0.0%	0	0.0%	0	0.0%	0	0.0%	0	3.6%	0	0.0%	0
Uber Eats	1.0%	2	0.0%	0	0.0%	0	0.0%	0	0.0%	0	0.0%	0	0.0%	0	18.8%	2	0.0%	0	0.0%	0
(Don't know / can't remember)	0.3%	1	0.0%	0	0.0%	0	0.0%	0	3.2%	1	0.0%	0	0.0%	0	0.0%	0	0.0%	0	0.0%	0
Weighted base:		235		14		8		16		19		7		13		12		12		14
Sample:		210		14		8		13		18		8		19		8		9		11

	Total		Zone 1		Zone 2		Zone 3		Zone 4		Zone 5		Zone 6		Zone 7		Zone 8		Zone 9	

Q03 What is the MAIN reason you chose (STORE MENTIONED AT Q01) for your main food and grocery shopping?

Near to home	29.6%	540	22.6%	17	27.9%	33	28.6%	30	32.5%	40	35.9%	26	28.7%	25	24.1%	27	18.6%	19	31.9%	37
Can get everything I need there	10.4%	189	15.6%	12	9.6%	12	14.2%	15	5.6%	7	10.0%	7	3.0%	3	10.8%	12	5.4%	5	15.1%	17
Lower prices	9.6%	175	8.5%	7	14.5%	17	5.6%	6	4.4%	5	8.3%	6	6.7%	6	10.3%	12	16.9%	17	13.2%	15
Value for money	6.4%	116	0.3%	0	4.6%	6	5.2%	6	8.9%	11	3.3%	2	8.4%	7	6.0%	7	3.9%	4	4.3%	5
Choice of food goods available	5.6%	103	8.2%	6	3.3%	4	3.2%	3	3.0%	4	9.9%	7	5.9%	5	3.2%	4	9.9%	10	3.7%	4
Habit / always use it	4.2%	77	2.4%	2	7.4%	9	2.7%	3	2.4%	3	1.6%	1	5.9%	5	3.9%	4	8.1%	8	2.9%	3
Quality of food goods available	3.4%	62	0.8%	1	2.5%	3	7.2%	8	7.7%	10	1.6%	1	1.9%	2	2.8%	3	1.3%	1	8.1%	9
Internet shopping is convenient	3.4%	61	3.0%	2	0.8%	1	0.8%	1	7.0%	9	3.3%	2	2.4%	2	6.9%	8	3.6%	4	4.3%	5
Delivery service	3.2%	59	6.9%	5	5.0%	6	6.4%	7	0.0%	0	1.6%	1	1.9%	2	2.0%	2	6.7%	7	0.8%	1
Easy to get to by car	2.9%	53	4.9%	4	4.2%	5	0.4%	0	0.0%	0	1.6%	1	0.5%	0	10.6%	12	4.0%	4	0.0%	0
Easy to park / good car parking provision	1.7%	31	1.9%	1	3.3%	4	2.8%	3	3.0%	4	2.4%	2	4.4%	4	1.2%	1	0.0%	0	4.7%	5
Preference for retailer	1.4%	26	4.1%	3	0.8%	1	0.4%	0	0.0%	0	2.4%	2	3.5%	3	0.4%	0	3.2%	3	0.4%	0
Loyalty card / points scheme	1.4%	25	1.1%	1	1.2%	1	0.0%	0	5.0%	6	0.0%	0	2.0%	2	2.8%	3	2.7%	3	0.0%	0
Started online shopping due to the pandemic and kept using it	1.2%	23	2.8%	2	0.0%	0	0.8%	1	1.9%	2	0.8%	1	4.9%	4	0.0%	0	0.0%	0	2.2%	3
Use online shopping due to the pandemic / because it's covid safe	1.1%	20	1.4%	1	0.0%	0	2.4%	3	1.0%	1	3.3%	2	3.8%	3	0.0%	0	0.9%	1	0.8%	1
Staff discount / work there	1.1%	20	1.1%	1	0.8%	1	2.8%	3	0.0%	0	0.0%	0	0.0%	0	1.6%	2	0.4%	0	0.8%	1
Near to work	1.0%	18	2.7%	2	0.8%	1	5.6%	6	0.0%	0	1.6%	1	0.0%	0	0.0%	0	0.4%	0	0.4%	0
Large store	0.9%	17	0.3%	0	2.9%	4	0.0%	0	0.0%	0	0.0%	0	6.3%	6	0.0%	0	0.0%	0	2.1%	2
Accessibility by public transport	0.8%	14	1.4%	1	1.2%	1	0.0%	0	0.0%	0	0.0%	0	2.5%	2	2.4%	3	0.0%	0	0.0%	0
Only one in the area / no other choice	0.8%	14	1.6%	1	0.0%	0	2.4%	3	0.0%	0	0.0%	0	0.0%	0	2.1%	2	2.7%	3	0.4%	0
Small / quiet store	0.8%	14	0.0%	0	2.1%	3	1.6%	2	2.0%	2	0.0%	0	0.0%	0	0.4%	0	0.0%	0	0.8%	1
Free car parking	0.8%	14	2.8%	2	0.0%	0	0.8%	1	2.6%	3	1.6%	1	0.0%	0	0.0%	0	0.0%	0	0.0%	0
Choice of shops selling food goods	0.7%	13	0.0%	0	0.0%	0	2.4%	3	0.0%	0	0.0%	0	0.0%	0	2.1%	2	1.3%	1	0.0%	0
Was in the area at the time	0.5%	10	1.6%	1	0.4%	0	0.0%	0	0.0%	0	1.6%	1	2.9%	3	0.0%	0	0.0%	0	0.4%	0
Provision of leisure facilities nearby	0.5%	9	0.0%	0	0.4%	0	0.0%	0	0.0%	0	0.0%	0	3.0%	3	0.0%	0	0.0%	0	0.0%	0
Good layout / easy to get around	0.5%	9	0.0%	0	0.0%	0	0.0%	0	0.0%	0	1.6%	1	0.0%	0	0.0%	0	0.4%	0	0.0%	0
Choice of shops nearby selling non-food goods	0.4%	8	0.5%	0	1.7%	2	0.0%	0	0.0%	0	0.0%	0	0.5%	0	2.4%	3	0.0%	0	0.0%	0
Nice shopping environment	0.4%	7	0.5%	0	0.0%	0	0.0%	0	0.0%	0	1.6%	1	0.0%	0	0.0%	0	0.0%	0	0.8%	1
Online - because no supermarket locally	0.4%	7	0.0%	0	0.0%	0	0.4%	0	1.5%	2	0.0%	0	0.5%	0	0.0%	0	0.0%	0	0.0%	0

	Total		Zone 1		Zone 2		Zone 3		Zone 4		Zone 5		Zone 6		Zone 7		Zone 8		Zone 9	
Good service / friendly staff	0.4%	7	0.0%	0	0.0%	0	0.8%	1	0.0%	0	1.6%	1	0.0%	0	0.8%	1	0.9%	1	0.4%	0
Speciality foods	0.3%	5	0.0%	0	0.0%	0	0.0%	0	3.0%	4	0.0%	0	0.0%	0	0.4%	0	0.0%	0	0.0%	0
Cycle parking availability	0.3%	5	0.0%	0	0.8%	1	0.0%	0	3.0%	4	0.0%	0	0.0%	0	0.0%	0	0.0%	0	0.0%	0
Quality of shops selling food goods	0.2%	4	0.0%	0	0.0%	0	0.0%	0	0.5%	1	0.8%	1	0.0%	0	0.0%	0	0.4%	0	0.0%	0
Provision of services nearby, such as banks and other financial services	0.2%	4	0.0%	0	0.0%	0	0.0%	0	0.0%	0	0.8%	1	0.0%	0	0.4%	0	0.0%	0	0.0%	0
Good Covid distancing / safety measures	0.2%	4	0.0%	0	0.0%	0	1.6%	2	0.0%	0	0.0%	0	0.0%	0	0.0%	0	0.0%	0	0.0%	0
Safety (during the day)	0.2%	3	0.0%	0	0.0%	0	0.0%	0	0.0%	0	0.0%	0	0.0%	0	2.4%	3	0.0%	0	0.0%	0
Offers scan-as-you shop service	0.1%	3	0.0%	0	0.0%	0	0.0%	0	0.0%	0	0.0%	0	0.0%	0	0.0%	0	0.0%	0	0.0%	0
On school run	0.1%	3	0.0%	0	0.0%	0	0.0%	0	0.0%	0	0.0%	0	0.0%	0	0.0%	0	0.0%	0	0.0%	0
Near family / friends	0.1%	2	0.3%	0	0.4%	0	0.4%	0	0.0%	0	0.0%	0	0.0%	0	0.0%	0	0.0%	0	0.0%	0
Facilities within the store eg Café, Beauty Salon, Dry Cleaners etc.	0.1%	2	0.0%	0	0.0%	0	0.0%	0	0.0%	0	0.0%	0	0.0%	0	0.0%	0	0.0%	0	0.0%	0
Choice of non-food goods available	0.1%	1	0.0%	0	0.0%	0	0.0%	0	0.0%	0	0.0%	0	0.0%	0	0.0%	0	0.0%	0	0.0%	0
Good internal layout	0.1%	1	0.5%	0	0.0%	0	0.0%	0	0.0%	0	0.8%	1	0.0%	0	0.0%	0	0.0%	0	0.0%	0
Safety (during the evening / night time)	0.1%	1	1.6%	1	0.0%	0	0.0%	0	0.0%	0	0.0%	0	0.0%	0	0.0%	0	0.0%	0	0.0%	0
Good self-service tills	0.1%	1	0.0%	0	0.0%	0	0.0%	0	1.0%	1	0.0%	0	0.0%	0	0.0%	0	0.0%	0	0.0%	0
Cleanliness	0.1%	1	0.0%	0	0.0%	0	0.0%	0	0.0%	0	0.0%	0	0.0%	0	0.0%	0	0.0%	0	0.0%	0
Low car parking prices	0.1%	1	0.0%	0	0.0%	0	0.0%	0	0.0%	0	0.0%	0	0.0%	0	0.0%	0	0.0%	0	0.4%	0
Easy to get to by bike	0.0%	1	0.0%	0	0.0%	0	0.0%	0	0.5%	1	0.0%	0	0.0%	0	0.0%	0	0.0%	0	0.0%	0
Offers free newspaper	0.0%	1	0.0%	0	0.0%	0	0.0%	0	0.0%	0	0.8%	1	0.0%	0	0.0%	0	0.0%	0	0.0%	0
Sells British produce	0.0%	0	0.0%	0	0.0%	0	0.0%	0	0.0%	0	0.0%	0	0.0%	0	0.0%	0	0.0%	0	0.0%	0
(Nothing)	1.6%	29	0.5%	0	1.2%	1	0.4%	0	3.4%	4	0.8%	1	0.5%	0	0.0%	0	3.6%	4	0.8%	1
(Don’t know / varies)	0.7%	13	0.0%	0	2.1%	3	0.0%	0	0.0%	0	0.0%	0	0.0%	0	0.0%	0	4.6%	5	0.0%	0
Weighted base:		1822		78		120		106		124		73		87		113		100		115
Sample:		1822		110		103		100		104		79		100		104		100		104

	Total		Zone 1		Zone 2		Zone 3		Zone 4		Zone 5		Zone 6		Zone 7		Zone 8		Zone 9	

Q04 What, if anything, is the one thing you most dislike about (STORE MENTIONED AT Q01)?

Expensive prices	4.9%	89	6.6%	5	4.9%	6	2.3%	2	2.9%	4	11.6%	8	1.9%	2	2.8%	3	5.4%	5	0.8%	1
Lack of stock on the shelves	4.7%	86	3.5%	3	5.4%	6	4.8%	5	1.5%	2	0.0%	0	8.0%	7	8.4%	9	0.4%	0	4.3%	5
Queues at the checkouts	4.5%	82	4.7%	4	5.5%	7	5.7%	6	2.6%	3	0.0%	0	2.5%	2	4.5%	5	11.3%	11	6.5%	7
Poor choice of food goods available	4.4%	81	8.0%	6	0.8%	1	8.1%	9	2.4%	3	7.4%	5	0.5%	0	3.2%	4	5.8%	6	2.1%	2
Too busy / crowded	4.0%	72	4.9%	4	5.9%	7	1.6%	2	4.5%	6	0.8%	1	1.4%	1	6.5%	7	4.6%	5	7.8%	9
Online - missing items / getting substitutes	3.9%	71	8.8%	7	4.2%	5	5.6%	6	5.1%	6	0.0%	0	2.4%	2	0.0%	0	0.0%	0	5.6%	6
Too small	3.6%	65	6.6%	5	2.5%	3	3.6%	4	6.6%	8	5.1%	4	5.4%	5	4.9%	6	4.5%	4	0.0%	0
Traffic congestion	1.6%	30	2.8%	2	2.5%	3	2.4%	3	0.0%	0	0.0%	0	3.5%	3	0.0%	0	0.0%	0	0.0%	0
Online - you can’t choose the goods yourself	1.6%	30	0.0%	0	2.9%	4	0.8%	1	0.5%	1	0.8%	1	1.9%	2	3.7%	4	2.7%	3	2.6%	3
Difficult to park / lack of parking	1.5%	28	2.5%	2	0.8%	1	1.6%	2	0.0%	0	1.6%	1	1.9%	2	2.4%	3	2.3%	2	2.6%	3
Poor quality of food goods available	1.3%	24	1.1%	1	0.0%	0	1.6%	2	0.0%	0	4.1%	3	1.9%	2	2.4%	3	2.2%	2	3.0%	3
Doesn't have a petrol station	1.3%	23	0.3%	0	0.0%	0	0.0%	0	2.6%	3	0.0%	0	3.0%	3	10.2%	12	2.7%	3	0.0%	0
Staff rude / unhelpful	1.2%	21	1.7%	1	2.1%	2	4.0%	4	0.0%	0	0.0%	0	0.0%	0	1.6%	2	1.8%	2	2.6%	3
Online - short use-by dates on items	1.2%	21	2.8%	2	0.0%	0	2.0%	2	0.5%	1	0.0%	0	0.0%	0	0.0%	0	2.7%	3	0.0%	0
Poor layout / hard to get around	1.0%	18	1.9%	1	0.0%	0	3.7%	4	0.0%	0	0.0%	0	0.0%	0	0.0%	0	8.2%	8	0.0%	0
Change layout too often	0.9%	17	1.4%	1	0.0%	0	2.1%	2	2.6%	3	0.0%	0	0.0%	0	0.0%	0	0.0%	0	3.0%	3
Poor choice of non-food goods available	0.9%	16	2.5%	2	2.5%	3	0.0%	0	2.6%	3	0.0%	0	0.5%	0	2.4%	3	0.0%	0	0.0%	0
Too far away	0.8%	15	1.4%	1	0.0%	0	0.0%	0	5.0%	6	0.8%	1	0.5%	0	0.0%	0	0.0%	0	0.0%	0
Poor choice of shops nearby selling non-food goods	0.7%	14	0.0%	0	0.0%	0	2.8%	3	0.0%	0	0.0%	0	0.0%	0	2.4%	3	0.0%	0	0.0%	0
Unattractive shopping environment	0.6%	10	1.6%	1	0.4%	0	0.0%	0	1.0%	1	0.0%	0	0.0%	0	0.0%	0	0.0%	0	0.0%	0
Poor choice of shops selling food goods	0.5%	9	1.6%	1	0.8%	1	0.8%	1	0.0%	0	0.0%	0	0.0%	0	0.0%	0	0.4%	0	0.0%	0
Lack of Covid distancing / safety measures	0.4%	7	2.2%	2	0.0%	0	0.0%	0	0.0%	0	1.6%	1	0.0%	0	0.0%	0	0.0%	0	0.0%	0
Too large	0.4%	7	0.3%	0	0.4%	0	0.4%	0	0.0%	0	0.0%	0	0.0%	0	0.0%	0	0.0%	0	0.0%	0
Lack of cycle parking	0.3%	5	0.0%	0	0.0%	0	2.1%	2	0.0%	0	0.0%	0	0.0%	0	0.0%	0	0.0%	0	2.2%	3
Use too much packaging	0.2%	4	0.3%	0	2.5%	3	0.0%	0	1.0%	1	0.0%	0	0.0%	0	0.0%	0	0.0%	0	0.0%	0
Difficult to get to	0.2%	4	1.4%	1	0.0%	0	0.0%	0	0.0%	0	0.0%	0	0.0%	0	0.4%	0	0.0%	0	0.0%	0
Unclean	0.2%	3	0.0%	0	0.0%	0	0.0%	0	0.0%	0	0.0%	0	0.0%	0	0.8%	1	0.0%	0	0.0%	0
Online - you can’t choose the goods yourself	0.2%	3	0.0%	0	0.0%	0	0.0%	0	0.0%	0	1.6%	1	0.5%	0	0.0%	0	0.9%	1	0.0%	0
Doesn't have a cafe	0.2%	3	0.0%	0	0.0%	0	0.0%	0	0.0%	0	0.0%	0	0.0%	0	0.0%	0	1.8%	2	0.0%	0
Online - missing items	0.2%	3	0.0%	0	0.0%	0	0.0%	0	1.0%	1	0.0%	0	0.0%	0	0.0%	0	0.9%	1	0.0%	0
Poor availability of trollies	0.2%	3	0.0%	0	0.0%	0	0.0%	0	0.0%	0	0.8%	1	2.0%	2	0.4%	0	0.0%	0	0.0%	0
Poor availability of baskets	0.1%	2	0.0%	0	0.0%	0	0.0%	0	0.0%	0	0.0%	0	0.0%	0	0.0%	0	0.0%	0	0.0%	0

	Total		Zone 1		Zone 2		Zone 3		Zone 4		Zone 5		Zone 6		Zone 7		Zone 8		Zone 9	
Don't offer a delivery service	0.1%	2	0.0%	0	0.0%	0	0.0%	0	0.0%	0	0.0%	0	2.5%	2	0.0%	0	0.0%	0	0.0%	0
Online - short use-by dates on items / unfresh food	0.1%	2	0.0%	0	0.0%	0	0.8%	1	0.0%	0	0.0%	0	0.0%	0	0.0%	0	0.0%	0	0.8%	1
Expensive parking	0.1%	2	0.0%	0	0.0%	0	0.0%	0	0.0%	0	0.0%	0	0.9%	1	0.0%	0	0.0%	0	0.0%	0
Lack of public transport	0.1%	2	0.0%	0	0.4%	0	0.0%	0	0.0%	0	1.6%	1	0.0%	0	0.0%	0	0.0%	0	0.0%	0
Online - getting substitutions	0.1%	2	0.0%	0	0.0%	0	0.0%	0	1.0%	1	0.0%	0	0.5%	0	0.0%	0	0.0%	0	0.0%	0
Not enough public toilets	0.1%	2	0.0%	0	0.0%	0	0.0%	0	0.0%	0	0.0%	0	0.0%	0	0.4%	0	0.0%	0	0.4%	0
Poor quality of shops selling food goods	0.1%	1	0.0%	0	0.0%	0	0.0%	0	0.0%	0	0.0%	0	0.0%	0	0.0%	0	0.0%	0	0.0%	0
Online - hard to get the slot you want	0.1%	1	0.0%	0	0.0%	0	0.0%	0	0.0%	0	0.0%	0	0.5%	0	0.0%	0	0.0%	0	0.0%	0
The nearby pedestrianisation of Princess Victoria Street	0.1%	1	0.0%	0	0.0%	0	0.0%	0	0.0%	0	1.6%	1	0.0%	0	0.0%	0	0.0%	0	0.0%	0
Online - not as enjoyable as going to the store	0.1%	1	0.0%	0	0.4%	0	0.0%	0	0.5%	1	0.0%	0	0.0%	0	0.0%	0	0.0%	0	0.0%	0
Not enough recycling facilities	0.1%	1	0.0%	0	0.8%	1	0.0%	0	0.0%	0	0.0%	0	0.0%	0	0.0%	0	0.0%	0	0.0%	0
Stopped their loyalty scheme	0.1%	1	0.0%	0	0.0%	0	0.0%	0	0.0%	0	0.0%	0	0.0%	0	0.0%	0	0.0%	0	0.0%	0
Online - the ordering process on their website is not user-friendly	0.0%	1	0.5%	0	0.0%	0	0.0%	0	0.0%	0	0.0%	0	0.0%	0	0.0%	0	0.0%	0	0.4%	0
Poor pavements	0.0%	1	0.0%	0	0.0%	0	0.0%	0	0.0%	0	0.0%	0	0.0%	0	0.8%	1	0.0%	0	0.0%	0
Online - they use too much packaging	0.0%	1	0.0%	0	0.0%	0	0.0%	0	0.0%	0	0.0%	0	0.0%	0	0.8%	1	0.0%	0	0.0%	0
Doesn't have changing rooms	0.0%	0	0.0%	0	0.0%	0	0.0%	0	0.0%	0	0.0%	0	0.0%	0	0.0%	0	0.0%	0	0.4%	0
Online - the delivery charge	0.0%	0	0.0%	0	0.0%	0	0.0%	0	0.0%	0	0.0%	0	0.0%	0	0.0%	0	0.0%	0	0.0%	0
Poor self service checkouts	0.0%	0	0.0%	0	0.0%	0	0.4%	0	0.0%	0	0.0%	0	0.0%	0	0.0%	0	0.0%	0	0.0%	0
Won't allow pets inside	0.0%	0	0.0%	0	0.0%	0	0.4%	0	0.0%	0	0.0%	0	0.0%	0	0.0%	0	0.0%	0	0.0%	0
Online - they don't turn up when they're supposed to	0.0%	0	0.0%	0	0.0%	0	0.0%	0	0.0%	0	0.0%	0	0.0%	0	0.0%	0	0.0%	0	0.0%	0
Undesirables loitering nearby	0.0%	0	0.0%	0	0.0%	0	0.0%	0	0.0%	0	0.0%	0	0.0%	0	0.0%	0	0.0%	0	0.0%	0
(Nothing)	50.1%	913	30.8%	24	54.2%	65	42.2%	45	53.0%	66	60.6%	44	54.9%	48	41.1%	46	41.4%	41	54.9%	63
(Don’t know / varies)	0.9%	17	0.0%	0	0.0%	0	0.4%	0	3.5%	4	0.0%	0	3.0%	3	0.0%	0	0.0%	0	0.0%	0
Weighted base:		1822		78		120		106		124		73		87		113		100		115
Sample:		1822		110		103		100		104		79		100		104		100		104

	Total		Zone 1		Zone 2		Zone 3		Zone 4		Zone 5		Zone 6		Zone 7		Zone 8		Zone 9	

Q05 How did you travel to (STORE MENTIONED AT Q01) to undertake your main food shop?
Not those that said 'Internet / delivery' at Q01

Car / van (as driver)	65.4%	1039	50.8%	32	50.6%	57	80.3%	73	59.8%	63	49.6%	33	82.2%	60	53.2%	54	63.0%	55	67.2%	68
Car / van (as passenger)	12.6%	200	10.5%	7	16.9%	19	9.9%	9	10.5%	11	8.4%	6	4.5%	3	12.6%	13	22.3%	20	15.1%	15
Bus, minibus or coach	2.5%	40	1.6%	1	3.5%	4	0.5%	0	0.0%	0	1.8%	1	4.1%	3	4.5%	5	2.5%	2	4.9%	5
Motorcycle, scooter or moped	0.3%	5	0.0%	0	0.0%	0	0.0%	0	0.0%	0	0.0%	0	0.0%	0	0.4%	0	1.0%	1	2.5%	3
Walk	17.6%	280	32.5%	21	24.6%	28	8.9%	8	29.2%	31	38.5%	25	8.6%	6	29.3%	30	11.3%	10	10.3%	10
Taxi	0.1%	2	0.6%	0	0.4%	0	0.0%	0	0.0%	0	0.0%	0	0.0%	0	0.0%	0	0.0%	0	0.0%	0
Train	0.1%	1	2.0%	1	0.0%	0	0.0%	0	0.0%	0	0.0%	0	0.0%	0	0.0%	0	0.0%	0	0.0%	0
Metro	0.2%	2	0.0%	0	0.0%	0	0.0%	0	0.0%	0	0.0%	0	0.0%	0	0.0%	0	0.0%	0	0.0%	0
Bicycle	0.8%	13	0.3%	0	3.5%	4	0.0%	0	0.6%	1	1.8%	1	0.0%	0	0.0%	0	0.0%	0	0.0%	0
E-scooter	0.1%	1	1.7%	1	0.0%	0	0.0%	0	0.0%	0	0.0%	0	0.0%	0	0.0%	0	0.0%	0	0.0%	0
Mobility scooter / disability vehicle	0.1%	2	0.0%	0	0.4%	0	0.0%	0	0.0%	0	0.0%	0	0.0%	0	0.0%	0	0.0%	0	0.0%	0
Other	0.0%	0	0.0%	0	0.0%	0	0.0%	0	0.0%	0	0.0%	0	0.0%	0	0.0%	0	0.0%	0	0.0%	0
(Don’t know / can't remember)	0.1%	2	0.0%	0	0.0%	0	0.5%	0	0.0%	0	0.0%	0	0.6%	0	0.0%	0	0.0%	0	0.0%	0
Weighted base:		1588		64		112		90		105		66		74		101		88		101
Sample:		1612		96		95		87		86		71		81		96		91		93

Meanscore: [Time in minutes]

Q06 How long did your last journey to (STORE MENTIONED AT Q01) to undertake main food shopping take?
Not those that said 'Internet / delivery' at Q01

1 - 10 minutes	62.2%	987	54.1%	35	60.2%	67	74.7%	67	65.1%	68	63.3%	42	50.6%	37	61.7%	62	52.1%	46	60.0%	61
11 - 20 minutes	23.2%	369	22.8%	15	31.3%	35	15.3%	14	17.5%	18	35.8%	24	37.2%	27	26.5%	27	23.7%	21	23.7%	24
21 - 30 minutes	4.7%	75	10.7%	7	4.9%	5	0.5%	0	4.2%	4	0.0%	0	5.1%	4	3.2%	3	2.5%	2	4.4%	4
31 - 40 minutes	2.5%	39	1.7%	1	2.3%	3	0.0%	0	3.6%	4	0.9%	1	0.0%	0	4.5%	5	9.9%	9	0.0%	0
41 - 50 minutes	1.7%	26	1.3%	1	0.0%	0	2.9%	3	3.6%	4	0.0%	0	3.0%	2	3.2%	3	2.0%	2	5.9%	6
51 - 60 minutes	2.3%	36	7.0%	5	0.9%	1	1.9%	2	3.0%	3	0.0%	0	4.1%	3	0.0%	0	3.1%	3	2.5%	3
Over an hour	0.6%	10	0.0%	0	0.0%	0	2.4%	2	0.0%	0	0.0%	0	0.0%	0	0.4%	0	0.0%	0	0.0%	0
(Don’t know / can’t remember)	2.7%	42	2.3%	1	0.4%	0	2.4%	2	3.0%	3	0.0%	0	0.0%	0	0.4%	0	6.7%	6	3.4%	3
(Refused)	0.1%	2	0.0%	0	0.0%	0	0.0%	0	0.0%	0	0.0%	0	0.0%	0	0.0%	0	0.0%	0	0.0%	0
Mean:		*13.46*		*16.62*		*12.40*		*12.88*		*13.72*		*11.13*		*14.46*		*13.47*		*15.70*		*13.31*
Weighted base:		1588		64		112		90		105		66		74		101		88		101
Sample:		1612		96		95		87		86		71		81		96		91		93

	Total		Zone 1		Zone 2		Zone 3		Zone 4		Zone 5		Zone 6		Zone 7		Zone 8		Zone 9	

Q07 When you undertook the main food shop at (STORE MENTIONED AT Q01), did you link your trip with any other activity?
Not those that said 'Internet / delivery' at Q01

Yes – NON-FOOD shopping	8.5%	135	14.0%	9	4.5%	5	1.8%	2	6.5%	7	20.0%	13	8.2%	6	9.4%	10	13.4%	12	11.7%	12
Yes – other FOOD shopping	8.3%	132	8.0%	5	11.2%	12	8.4%	8	5.9%	6	13.9%	9	7.6%	6	8.6%	9	4.6%	4	16.5%	17
Yes – visiting services such as banks and other financial institutions (includes post office)	1.3%	21	2.6%	2	0.4%	0	0.9%	1	1.1%	1	0.9%	1	3.4%	3	1.8%	2	1.0%	1	2.9%	3
Yes – leisure activity (e.g. gym, cinema, library, church, museum, art gallery, etc.)	3.4%	53	1.7%	1	2.3%	3	0.5%	0	7.8%	8	2.7%	2	0.0%	0	5.9%	6	2.0%	2	0.0%	0
Yes – visiting café / pub / restaurant	3.1%	49	7.4%	5	6.2%	7	0.5%	0	1.7%	2	6.6%	4	0.6%	0	4.5%	5	6.6%	6	6.4%	6
Yes – visiting other service such as hairdressers, beautician, laundrette etc	0.5%	8	0.0%	0	0.0%	0	2.4%	2	0.0%	0	0.0%	0	0.0%	0	0.4%	0	2.5%	2	0.0%	0
Yes – travelling to / from work	1.9%	30	2.3%	1	0.9%	1	0.0%	0	0.0%	0	3.6%	2	1.1%	1	3.2%	3	2.6%	2	0.0%	0
Yes – travelling to / from school / college / university (includes school run)	2.4%	37	3.4%	2	0.0%	0	8.1%	7	0.6%	1	0.0%	0	3.0%	2	5.0%	5	0.0%	0	0.0%	0
Yes – getting petrol	3.7%	58	0.6%	0	5.4%	6	0.9%	1	0.0%	0	4.5%	3	0.0%	0	5.0%	5	2.6%	2	7.8%	8
Yes – visiting family / friends	3.2%	51	1.7%	1	1.3%	1	3.6%	3	1.7%	2	1.8%	1	6.8%	5	0.4%	0	6.7%	6	1.9%	2
Yes – visiting health service such as doctor, dentist, hospital	1.2%	20	2.3%	1	4.1%	5	0.0%	0	3.6%	4	0.9%	1	0.0%	0	0.0%	0	0.0%	0	0.0%	0
Yes – window shopping / browsing	0.4%	7	0.0%	0	0.4%	0	0.0%	0	0.0%	0	0.0%	0	0.0%	0	0.0%	0	0.5%	0	0.0%	0
Yes – going for a walk / walk the dog	1.0%	15	1.7%	1	0.0%	0	3.8%	3	1.7%	2	0.0%	0	0.6%	0	3.6%	4	0.5%	0	0.0%	0
Yes – other activity	0.0%	0	0.0%	0	0.0%	0	0.0%	0	0.0%	0	0.0%	0	0.0%	0	0.0%	0	0.0%	0	0.0%	0
(No activity)	59.8%	949	54.4%	35	63.4%	71	69.1%	62	65.3%	68	41.6%	28	65.1%	48	52.1%	52	56.0%	49	52.7%	53
(Don't know / varies)	1.4%	22	0.0%	0	0.0%	0	0.0%	0	4.2%	4	3.6%	2	3.5%	3	0.0%	0	1.0%	1	0.0%	0
Weighted base:		1588		64		112		90		105		66		74		101		88		101
Sample:		1612		96		95		87		86		71		81		96		91		93

	Total		Zone 1		Zone 2		Zone 3		Zone 4		Zone 5		Zone 6		Zone 7		Zone 8		Zone 9	

Q08 Where did you do this linked trip?

Those that said yes to 'Non-Food shopping', 'Other Food shopping', 'Visiting services such as banks and other financial institutions', 'Leisure activity', ' Visiting café / pub / restaurant' or 'Visiting other service' at Q07 AND Excl. Nulls & SFT

Zone 1																				
Avonmeads Retail Park, St Philips Causeway, Bristol (The Range, JD Sports, Wilko, Boots & more)	0.5%	2	1.4%	0	0.0%	0	0.0%	0	0.0%	0	0.0%	0	0.0%	0	0.0%	0	0.0%	0	0.0%	0
Baptist Mills Local Centre, Bristol	0.0%	0	0.0%	0	0.0%	0	0.0%	0	0.0%	0	0.0%	0	0.0%	0	0.0%	0	0.0%	0	0.0%	0
Bristol CITY CENTRE (includes Broadmead, Cabot Circus, The Galleries & The Arcade)	1.5%	5	0.0%	0	1.8%	0	0.0%	0	2.9%	1	0.0%	0	14.3%	2	0.0%	0	0.0%	0	0.0%	0
Bristol Guild of Applied Art, Park Street, Bristol, BS1 5JY	0.0%	0	0.0%	0	0.0%	0	0.0%	0	0.0%	0	0.0%	0	0.0%	0	0.0%	0	0.0%	0	0.0%	0
Gardiner Haskins Interiors, Broad Plain, Bristol	0.0%	0	0.0%	0	0.0%	0	0.0%	0	0.0%	0	0.0%	0	0.0%	0	0.0%	0	0.0%	0	0.0%	0
Iceland (The Food Warehouse), Avonmeads Retail Park, Redcliffe, Bristol, BS2 0SP	0.1%	0	0.0%	0	0.0%	0	0.0%	0	0.0%	0	0.0%	0	0.0%	0	0.0%	0	0.0%	0	0.0%	0
Marks & Spencer, Broadmead, Bristol, BS1 3DX	0.0%	0	0.0%	0	0.0%	0	0.0%	0	0.0%	0	0.0%	0	0.0%	0	0.0%	0	0.0%	0	0.0%	0
Merchants Trade Park, Feeder Road, Bristol, BS2 0TX	0.0%	0	0.0%	0	0.0%	0	0.0%	0	0.0%	0	0.0%	0	0.0%	0	0.0%	0	0.0%	0	0.0%	0
Old Market Local Centre, Bristol	0.0%	0	0.0%	0	0.0%	0	0.0%	0	0.0%	0	0.0%	0	0.0%	0	0.0%	0	0.0%	0	0.0%	0
Redfield Local Centre, Bristol	0.7%	3	0.0%	0	9.3%	3	0.0%	0	0.0%	0	0.0%	0	0.0%	0	0.0%	0	0.0%	0	0.0%	0
St Michael's Hill Local Centre, Bristol	0.0%	0	0.0%	0	0.0%	0	0.0%	0	0.0%	0	0.0%	0	0.0%	0	0.0%	0	0.0%	0	0.0%	0
St Werburgh's Local Centre, Bristol	0.1%	0	1.4%	0	0.0%	0	0.0%	0	0.0%	0	0.0%	0	0.0%	0	0.0%	0	0.0%	0	0.0%	0
Stokes Croft / Cheltenham Road, Bristol	0.0%	0	0.0%	0	0.0%	0	0.0%	0	0.0%	0	0.0%	0	0.0%	0	0.0%	0	0.0%	0	0.0%	0
Temple Meads Local Centre, Bristol	0.0%	0	0.0%	0	0.0%	0	0.0%	0	0.0%	0	0.0%	0	0.0%	0	0.0%	0	0.0%	0	0.0%	0
Tesco Metro, Broadmead, Bristol, BS1 3DW	0.0%	0	0.0%	0	0.0%	0	0.0%	0	0.0%	0	0.0%	0	0.0%	0	0.0%	0	0.0%	0	0.0%	0
The Galleries, Broadmead, Bristol, BS1 3XE	0.0%	0	0.0%	0	0.0%	0	0.0%	0	0.0%	0	0.0%	0	0.0%	0	0.0%	0	0.0%	0	0.0%	0
Wapping Wharf Local	0.0%	0	0.0%	0	0.0%	0	0.0%	0	0.0%	0	0.0%	0	0.0%	0	0.0%	0	0.0%	0	0.0%	0

	Total		Zone 1		Zone 2		Zone 3		Zone 4		Zone 5		Zone 6		Zone 7		Zone 8		Zone 9	
Centre, Bristol																				
Zone 2																				
Aldi, Church Road, Bristol, BS5 9HT	1.6%	6	0.0%	0	20.4%	6	0.0%	0	0.0%	0	0.0%	0	0.0%	0	0.0%	0	0.0%	0	0.0%	0
Barton Hill Local Centre, Bristol	0.1%	0	0.0%	0	0.0%	0	0.0%	0	0.0%	0	0.0%	0	0.0%	0	0.0%	0	0.0%	0	0.0%	0
Bristol Carpets, Fishponds Trading Estate, Clay Hill, Bristol, BS5 7EY	0.0%	0	0.0%	0	0.0%	0	0.0%	0	0.0%	0	0.0%	0	0.0%	0	0.0%	0	0.0%	0	0.0%	0
Church Road, Bristol	0.1%	0	0.0%	0	1.8%	0	0.0%	0	0.0%	0	0.0%	0	0.0%	0	0.0%	0	0.0%	0	0.0%	0
Cyril Dark & Sons, Victoria House, Netham Road, Bristol, BS5 9PQ	0.0%	0	0.0%	0	0.0%	0	0.0%	0	0.0%	0	0.0%	0	0.0%	0	0.0%	0	0.0%	0	0.0%	0
Eastgate Retail Park, Bristol (Asda Living, Halfords, Next Home, Laura Ashley & more)	1.5%	5	8.8%	1	12.8%	4	0.0%	0	0.0%	0	0.0%	0	0.0%	0	1.9%	0	0.0%	0	0.0%	0
Easton Local Centre, Bristol	1.1%	4	0.0%	0	7.3%	2	0.0%	0	0.0%	0	0.0%	0	0.0%	0	0.0%	0	0.0%	0	0.0%	0
Eastville Local Centre, Bristol	0.3%	1	0.0%	0	3.5%	1	0.0%	0	0.0%	0	0.0%	0	0.0%	0	0.0%	0	0.0%	0	0.0%	0
IKEA, Eastgate Road, Bristol	0.1%	0	0.0%	0	1.8%	0	0.0%	0	0.0%	0	0.0%	0	0.0%	0	0.0%	0	0.0%	0	0.0%	0
Lidl, Church Road, Lawrence Hill, Bristol, BS5 0BT	0.9%	3	0.0%	0	11.0%	3	0.0%	0	0.0%	0	0.0%	0	0.0%	0	0.0%	0	0.0%	0	0.0%	0
Screwfix, Bush Industrial Estate, Hammersmith Road, Bristol, BS5 7BD	0.0%	0	0.0%	0	0.0%	0	0.0%	0	0.0%	0	0.0%	0	0.0%	0	0.0%	0	0.0%	0	0.0%	0
St Mark's Road, Bristol	0.0%	0	0.0%	0	0.0%	0	0.0%	0	0.0%	0	0.0%	0	0.0%	0	0.0%	0	0.0%	0	0.0%	0
Tesco Extra, Eastgate Road, Eastville, Bristol, BS5 6XU	0.4%	1	0.0%	0	3.5%	1	0.0%	0	0.0%	0	0.0%	0	0.0%	0	1.9%	0	0.0%	0	0.0%	0
Tesco Metro, Church Road, Redfield, Bristol, BS5 9HT	0.9%	3	0.0%	0	11.0%	3	0.0%	0	0.0%	0	0.0%	0	0.0%	0	0.0%	0	0.0%	0	0.0%	0
Whitehall Local Centre, Bristol	0.0%	0	0.0%	0	0.0%	0	0.0%	0	0.0%	0	0.0%	0	0.0%	0	0.0%	0	0.0%	0	0.0%	0
Zone 3																				
Hanham Local Centre, Bristol	0.8%	3	0.0%	0	0.0%	0	19.8%	3	0.0%	0	0.0%	0	0.0%	0	0.0%	0	0.0%	0	0.0%	0
Kingswood Local Centre, Bristol (includes King Chase Shopping Centre)	4.9%	17	0.0%	0	5.3%	1	18.9%	2	0.0%	0	0.0%	0	0.0%	0	0.0%	0	0.0%	0	39.9%	12
Lidl, Halls Road, Kingswood, Bristol, BS15 8JD	0.1%	0	0.0%	0	0.0%	0	3.2%	0	0.0%	0	0.0%	0	0.0%	0	0.0%	0	0.0%	0	0.0%	0
Lidl, High Street, Hanham,	0.0%	0	0.0%	0	0.0%	0	0.0%	0	0.0%	0	0.0%	0	0.0%	0	0.0%	0	0.0%	0	0.0%	0

	Total		Zone 1		Zone 2		Zone 3		Zone 4		Zone 5		Zone 6		Zone 7		Zone 8		Zone 9	
Bristol, BS15 3QY																				
Sainsbury's Superstore, Kings Chase Shopping Centre, Kingswood, Bristol, BS15 8LP	0.1%	0	0.0%	0	0.0%	0	3.2%	0	0.0%	0	0.0%	0	0.0%	0	0.0%	0	0.0%	0	0.0%	0
Zone 4																				
Bishopston Local Centre, Bristol	0.1%	0	0.0%	0	0.0%	0	0.0%	0	0.0%	0	0.0%	0	0.0%	0	1.9%	0	0.0%	0	0.0%	0
Cotham Hill Local Centre, Bristol	0.0%	0	0.0%	0	0.0%	0	0.0%	0	0.0%	0	0.0%	0	0.0%	0	0.0%	0	0.0%	0	0.0%	0
Gloucester Road, Bristol	2.4%	8	0.0%	0	0.0%	0	0.0%	0	11.4%	2	0.0%	0	0.0%	0	22.9%	5	0.0%	0	0.0%	0
Golden Hill Local Centre, Bristol	0.0%	0	0.0%	0	0.0%	0	0.0%	0	0.0%	0	0.0%	0	0.0%	0	0.0%	0	0.0%	0	0.0%	0
Horfield Local Centre, Bristol	0.6%	2	0.0%	0	0.0%	0	0.0%	0	2.9%	1	0.0%	0	0.0%	0	5.6%	1	0.0%	0	0.0%	0
Kingsdown Local Centre, Bristol	0.0%	0	0.0%	0	0.0%	0	0.0%	0	0.0%	0	0.0%	0	0.0%	0	0.0%	0	0.0%	0	0.0%	0
Montpelier Local Centre, Bristol	0.0%	0	0.0%	0	0.0%	0	0.0%	0	0.0%	0	0.0%	0	0.0%	0	0.0%	0	0.0%	0	0.0%	0
Redland Local Centre, Bristol	0.7%	2	0.0%	0	0.0%	0	0.0%	0	0.0%	0	0.0%	0	0.0%	0	0.0%	0	0.0%	0	0.0%	0
Sainsbury's Local, Gloucester Road, Bishopston, Bristol, BS7 8AE	0.0%	0	0.0%	0	0.0%	0	0.0%	0	0.0%	0	0.0%	0	0.0%	0	0.0%	0	0.0%	0	0.0%	0
Tesco Superstore, Lime Trees Road, Bristol, BS6 7XW	0.3%	1	0.0%	0	0.0%	0	0.0%	0	2.9%	1	0.0%	0	0.0%	0	0.0%	0	2.2%	0	0.0%	0
Westbury Park Local Centre, Bristol (includes North View shops)	0.3%	1	0.0%	0	0.0%	0	0.0%	0	5.8%	1	0.0%	0	0.0%	0	0.0%	0	0.0%	0	0.0%	0
Zone 5																				
Asda (Petrol Station), Whiteladies Road, Redland, Bristol, BS8 2XS	0.0%	0	0.0%	0	0.0%	0	0.0%	0	0.0%	0	0.0%	0	0.0%	0	0.0%	0	0.0%	0	0.0%	0
Brackenwood Plant & Garden Centre, Pill Road, Leigh Court Estate, Abbots Leigh	0.0%	0	0.0%	0	0.0%	0	0.0%	0	0.0%	0	0.0%	0	0.0%	0	0.0%	0	0.0%	0	0.0%	0
Clifton Down Shopping Centre, Whiteladies Road, Bristol (Sainsbury's, WHSmith, Boots, Holland & Barrett & more)	4.5%	15	8.8%	1	0.0%	0	0.0%	0	29.5%	6	31.1%	8	0.0%	0	0.0%	0	0.0%	0	0.0%	0
Clifton VILLAGE Local Centre, Bristol (includes The Clifton Arcade)	2.0%	7	0.0%	0	0.0%	0	0.0%	0	0.0%	0	21.1%	5	0.0%	0	0.0%	0	0.0%	0	0.0%	0

	Total		Zone 1		Zone 2		Zone 3		Zone 4		Zone 5		Zone 6		Zone 7		Zone 8		Zone 9	
Hotwells Local Centre, Bristol	0.0%	0	0.0%	0	0.0%	0	0.0%	0	0.0%	0	0.0%	0	0.0%	0	0.0%	0	0.0%	0	0.0%	0
Marks & Spencer, Whiteladies Road, High Street, Clifton, Bristol, BS8 2AZ	0.5%	2	7.5%	1	0.0%	0	0.0%	0	0.0%	0	2.4%	1	0.0%	0	0.0%	0	0.0%	0	0.0%	0
Park Street / Queens Road, Clifton, Bristol	0.1%	0	0.0%	0	0.0%	0	0.0%	0	0.0%	0	0.0%	0	0.0%	0	0.0%	0	0.0%	0	0.0%	0
Sainsbury's Superstore, Clifton Down Shopping Centre, Bristol, BS8 2NN	0.0%	0	0.0%	0	0.0%	0	0.0%	0	0.0%	0	0.0%	0	0.0%	0	0.0%	0	0.0%	0	0.0%	0
Sainsbury's Superstore, Queens Road, Clifton, Bristol, BS8 1RE	0.0%	0	0.0%	0	0.0%	0	0.0%	0	0.0%	0	0.0%	0	0.0%	0	0.0%	0	0.0%	0	0.0%	0
Toolstation, Whiteladies Road, Clifton, Bristol, BS8 2LG	0.0%	0	0.0%	0	0.0%	0	0.0%	0	0.0%	0	0.0%	0	0.0%	0	0.0%	0	0.0%	0	0.0%	0
Waitrose (Little), Clifton Pavilion, Queens Road, Clifton, Bristol, BS8 1QS	0.5%	2	0.0%	0	0.0%	0	13.0%	2	0.0%	0	0.0%	0	0.0%	0	0.0%	0	0.0%	0	0.0%	0
Whiteladies Road, Clifton, Bristol (NOT including Clifton Down Shopping Centre)	2.6%	9	1.4%	0	0.0%	0	0.0%	0	20.9%	4	7.0%	2	21.6%	3	0.0%	0	0.0%	0	0.0%	0
Zone 6																				
Henleaze Garden Shop, Henleaze Road, Henleaze, Bristol, BS9 4NB	0.0%	0	0.0%	0	0.0%	0	0.0%	0	0.0%	0	0.0%	0	0.0%	0	0.0%	0	0.0%	0	0.0%	0
Henleaze Local Centre, Bristol	1.2%	4	0.0%	0	0.0%	0	0.0%	0	5.7%	1	4.7%	1	10.4%	1	1.9%	0	0.0%	0	0.0%	0
Morrisons, Wellington Hill West, Henleaze, Bristol, BS9 4QL	0.2%	1	0.0%	0	0.0%	0	0.0%	0	2.9%	1	0.0%	0	0.0%	0	0.0%	0	0.0%	0	0.0%	0
Sea Mills Local Centre, Bristol	0.0%	0	0.0%	0	0.0%	0	0.0%	0	0.0%	0	0.0%	0	0.0%	0	0.0%	0	0.0%	0	0.0%	0
Stoke Bishop Local Centre, Bristol	0.8%	3	0.0%	0	0.0%	0	0.0%	0	0.0%	0	0.0%	0	0.0%	0	9.9%	2	2.2%	0	0.0%	0
Waitrose, Northumbria Drive, Westbury Park, Henleaze, Bristol, BS9 4HN	0.0%	0	0.0%	0	0.0%	0	0.0%	0	0.0%	0	0.0%	0	0.0%	0	0.0%	0	0.0%	0	0.0%	0
Westbury-on-Trym Local Centre, Bristol	1.2%	4	0.0%	0	0.0%	0	0.0%	0	0.0%	0	0.0%	0	0.0%	0	9.6%	2	8.8%	2	0.0%	0
Zone 7																				
Aldi, Muller Road, Bristol, BS7 9NU	0.0%	0	0.0%	0	0.0%	0	0.0%	0	0.0%	0	0.0%	0	0.0%	0	0.0%	0	0.0%	0	0.0%	0
Aldi, Petherbrige Way,	0.0%	0	0.0%	0	0.0%	0	0.0%	0	0.0%	0	0.0%	0	0.0%	0	0.0%	0	0.0%	0	0.0%	0

	Total		Zone 1		Zone 2		Zone 3		Zone 4		Zone 5		Zone 6		Zone 7		Zone 8		Zone 9	
Horfield, Bristol, BS7 9NZ																				
Ashley Down Local Centre, Bristol	0.0%	0	0.0%	0	0.0%	0	0.0%	0	0.0%	0	0.0%	0	0.0%	0	0.0%	0	0.0%	0	0.0%	0
Home Bargains, Petherbridge Way, Bristol, BS7 9NZ	2.0%	7	0.0%	0	0.0%	0	0.0%	0	15.2%	3	0.0%	0	0.0%	0	15.4%	4	0.0%	0	0.0%	0
Lidl, Muller Road, Bristol, BS7 9RB	0.1%	0	0.0%	0	0.0%	0	0.0%	0	0.0%	0	0.0%	0	0.0%	0	1.9%	0	0.0%	0	0.0%	0
Lidl, Southmead Road, Bristol, BS10 5NE	0.0%	0	0.0%	0	0.0%	0	0.0%	0	0.0%	0	0.0%	0	0.0%	0	0.0%	0	0.0%	0	0.0%	0
Lockleaze Local Centre, Bristol	0.0%	0	0.0%	0	0.0%	0	0.0%	0	0.0%	0	0.0%	0	0.0%	0	0.0%	0	0.0%	0	0.0%	0
Southmead Local Centre, Bristol	1.0%	4	0.0%	0	0.0%	0	0.0%	0	0.0%	0	0.0%	0	3.5%	0	0.0%	0	16.1%	3	0.0%	0
Zone 8																				
Aldi, Crow Lane, Henbury, Bristol, BS10 7EN	0.1%	0	0.0%	0	0.0%	0	0.0%	0	0.0%	0	0.0%	0	0.0%	0	0.0%	0	2.2%	0	0.0%	0
Aldi, Greystoke Avenue, Southmead, Bristol, BS10 6AS	0.0%	0	0.0%	0	0.0%	0	0.0%	0	0.0%	0	0.0%	0	0.0%	0	0.0%	0	0.0%	0	0.0%	0
Avonmouth Local Centre, Bristol	0.0%	0	0.0%	0	0.0%	0	0.0%	0	0.0%	0	0.0%	0	0.0%	0	0.0%	0	0.0%	0	0.0%	0
B&Q, Cribbs Causeway, Bristol	0.2%	1	0.0%	0	0.0%	0	0.0%	0	0.0%	0	0.0%	0	3.5%	0	0.0%	0	2.2%	0	0.0%	0
Blaise Plant Nursery, Kings Weston Road, Bristol, BS11 0XF	0.0%	0	0.0%	0	0.0%	0	0.0%	0	0.0%	0	0.0%	0	0.0%	0	0.0%	0	0.0%	0	0.0%	0
Brentry Local Centre, Bristol	0.0%	0	0.0%	0	0.0%	0	0.0%	0	0.0%	0	0.0%	0	0.0%	0	0.0%	0	0.0%	0	0.0%	0
Co-op, Ridingleaze, Lawrence Weston, Bristol, BS11 0QB	0.1%	0	0.0%	0	0.0%	0	0.0%	0	0.0%	0	0.0%	0	0.0%	0	0.0%	0	2.2%	0	0.0%	0
Costco, St Brendans Way, Bristol	0.0%	0	0.0%	0	0.0%	0	0.0%	0	0.0%	0	0.0%	0	0.0%	0	0.0%	0	0.0%	0	0.0%	0
Henbury Local Centre, Bristol	0.0%	0	0.0%	0	0.0%	0	0.0%	0	0.0%	0	0.0%	0	0.0%	0	0.0%	0	0.0%	0	0.0%	0
Lawrence Weston Local Centre, Bristol	0.4%	1	0.0%	0	0.0%	0	0.0%	0	0.0%	0	0.0%	0	0.0%	0	0.0%	0	6.7%	1	0.0%	0
Lidl, Stile Acres, Lawrence Weston, Bristol, BS11 0PZ	0.0%	0	0.0%	0	0.0%	0	0.0%	0	0.0%	0	0.0%	0	0.0%	0	0.0%	0	0.0%	0	0.0%	0
Morrisons, Cribbs Causeway, Bristol, BS10 7UD	0.1%	0	0.0%	0	0.0%	0	0.0%	0	0.0%	0	0.0%	0	0.0%	0	1.9%	0	0.0%	0	0.0%	0
Screwfix, Avonbridge Trading Estate, Bristol, BS11 9QD	0.0%	0	0.0%	0	0.0%	0	0.0%	0	0.0%	0	0.0%	0	0.0%	0	0.0%	0	0.0%	0	0.0%	0

	Total		Zone 1		Zone 2		Zone 3		Zone 4		Zone 5		Zone 6		Zone 7		Zone 8		Zone 9	
Shirehampton Village Centre	0.0%	0	0.0%	0	0.0%	0	0.0%	0	0.0%	0	0.0%	0	0.0%	0	0.0%	0	0.0%	0	0.0%	0
Stax Trade Centre, Wyck Beck Road, Brentry, Bristol	0.0%	0	0.0%	0	0.0%	0	0.0%	0	0.0%	0	0.0%	0	0.0%	0	0.0%	0	0.0%	0	0.0%	0
Zone 9																				
Aldi, Bath Road, Longwell Green, Bristol, BS30 9DE	0.8%	3	0.0%	0	0.0%	0	0.0%	0	0.0%	0	0.0%	0	0.0%	0	0.0%	0	0.0%	0	4.6%	1
Asda, Craven Way, Longwell Green, Bristol, BS30 7DY	4.0%	14	0.0%	0	0.0%	0	3.2%	0	0.0%	0	0.0%	0	0.0%	0	0.0%	0	0.0%	0	24.0%	7
Aspects Leisure Park, Hanham, Bristol, BS15 9LA	0.1%	0	0.0%	0	0.0%	0	0.0%	0	0.0%	0	0.0%	0	0.0%	0	0.0%	0	0.0%	0	0.0%	0
B&Q, Gallagher Retail Park, Longwell Green	0.7%	2	0.0%	0	0.0%	0	0.0%	0	0.0%	0	0.0%	0	0.0%	0	0.0%	0	0.0%	0	7.9%	2
Gallagher Retail Park, LONGWELL GREEN (B&Q, Currys, Next, Tradepoint, M&S, Outfit & more)	2.0%	7	0.0%	0	0.0%	0	0.0%	0	0.0%	0	0.0%	0	0.0%	0	0.0%	0	0.0%	0	9.7%	3
Lidl, Aldermoor Lane, Bristol, BS30 7TX	0.0%	0	0.0%	0	0.0%	0	0.0%	0	0.0%	0	0.0%	0	0.0%	0	0.0%	0	0.0%	0	0.0%	0
Longwell Green Local Centre, Bristol (e.g. Bath Road shops near where Aldi is - NOT Longwell Green Retail Park, Bristol)	0.6%	2	0.0%	0	0.0%	0	0.0%	0	0.0%	0	0.0%	0	0.0%	0	0.0%	0	0.0%	0	0.0%	0
Marks & Spencer, Gallagher Retail Park, Longwell Green, Bristol, BS30 7DA	0.5%	2	0.0%	0	0.0%	0	9.5%	1	0.0%	0	0.0%	0	0.0%	0	0.0%	0	0.0%	0	0.0%	0
Oldland Common Village Centre	0.0%	0	0.0%	0	0.0%	0	0.0%	0	0.0%	0	0.0%	0	0.0%	0	0.0%	0	0.0%	0	0.0%	0
Screwfix, Green Trade Park, Longwell, Bristol, BS30 7ER	0.0%	0	0.0%	0	0.0%	0	0.0%	0	0.0%	0	0.0%	0	0.0%	0	0.0%	0	0.0%	0	0.0%	0
Smyths Toys, Longwell Green, Bristol, BS30 7TX	0.0%	0	0.0%	0	0.0%	0	0.0%	0	0.0%	0	0.0%	0	0.0%	0	0.0%	0	0.0%	0	0.0%	0
Wickes, Aldermoor Way, Longwell Green, Bristol, BS30 7DA	0.0%	0	0.0%	0	0.0%	0	0.0%	0	0.0%	0	0.0%	0	0.0%	0	0.0%	0	0.0%	0	0.0%	0
Zone 10																				
Aldi, Fishponds Road, Bristol, BS16 3HJ	1.1%	4	8.8%	1	1.8%	0	16.7%	2	0.0%	0	0.0%	0	0.0%	0	0.0%	0	0.0%	0	0.0%	0
Channons Hill Retail Park, Fishponds (B&M, Iceland, Card Factory, One Below & Sue Ryder)	1.4%	5	0.0%	0	3.5%	1	0.0%	0	0.0%	0	0.0%	0	0.0%	0	0.0%	0	0.0%	0	0.0%	0

	Total		Zone 1		Zone 2		Zone 3		Zone 4		Zone 5		Zone 6		Zone 7		Zone 8		Zone 9	
Fishponds Local Centre, Bristol	0.7%	2	0.0%	0	0.0%	0	0.0%	0	0.0%	0	0.0%	0	0.0%	0	0.0%	0	0.0%	0	0.0%	0
Hambrook Village Centre	0.0%	0	0.0%	0	0.0%	0	0.0%	0	0.0%	0	0.0%	0	0.0%	0	0.0%	0	0.0%	0	0.0%	0
Lidl, Fishponds Road, Bristol, BS16 3UF	0.4%	1	0.0%	0	3.5%	1	0.0%	0	0.0%	0	0.0%	0	0.0%	0	0.0%	0	0.0%	0	0.0%	0
Lodge Causeway Local Centre, Bristol	0.0%	0	0.0%	0	0.0%	0	0.0%	0	0.0%	0	0.0%	0	0.0%	0	0.0%	0	0.0%	0	0.0%	0
Morrisons, Fishponds Road, Bristol, BS16 3US	2.0%	7	0.0%	0	0.0%	0	0.0%	0	0.0%	0	0.0%	0	0.0%	0	0.0%	0	0.0%	0	0.0%	0
Sainsbury's Local, Fishponds Road, Fishponds, Bristol, BS16 3TE	0.0%	0	0.0%	0	0.0%	0	0.0%	0	0.0%	0	0.0%	0	0.0%	0	0.0%	0	0.0%	0	0.0%	0
Zone 11																				
Co-op, Badminton Road, Downend, Bristol, BS16 6BB	0.1%	0	0.0%	0	0.0%	0	0.0%	0	0.0%	0	0.0%	0	0.0%	0	0.0%	0	0.0%	0	0.0%	0
Downend Local Centre, Bristol	1.1%	4	8.8%	1	0.0%	0	0.0%	0	0.0%	0	0.0%	0	0.0%	0	0.0%	0	0.0%	0	0.0%	0
Emersons Green Local Centre, Bristol (e.g. Emerson's Way shops where vets is - NOT Emersons Green Retail Park)	0.9%	3	0.0%	0	0.0%	0	3.2%	0	0.0%	0	0.0%	0	0.0%	0	0.0%	0	0.0%	0	4.6%	1
Emersons Green Retail Park, Bristol (Lidl, Boots, Argos, Poundland, Peacocks, Sports Direct & more)	1.4%	5	10.3%	1	0.0%	0	6.3%	1	0.0%	0	0.0%	0	0.0%	0	0.0%	0	0.0%	0	1.5%	0
Fonthill Garden Centre, Bath Road, Bristol, BS30 6HX	0.0%	0	0.0%	0	0.0%	0	0.0%	0	0.0%	0	0.0%	0	0.0%	0	0.0%	0	0.0%	0	0.0%	0
Lidl, The Village, Emersons Way, Bristol, BS16 7AE	0.0%	0	0.0%	0	0.0%	0	0.0%	0	0.0%	0	0.0%	0	0.0%	0	0.0%	0	0.0%	0	0.0%	0
Lyde Green Local Centre, Bristol	0.4%	1	8.8%	1	0.0%	0	0.0%	0	0.0%	0	0.0%	0	0.0%	0	0.0%	0	0.0%	0	0.0%	0
Sainsbury's Superstore, Emersons Green, Bristol, BS16 7AE	0.8%	3	0.0%	0	0.0%	0	0.0%	0	0.0%	0	0.0%	0	0.0%	0	0.0%	0	0.0%	0	0.0%	0
St Aldams Garden Centre, Westerleigh Road, Pucklechurch, Bristol, BS16 9PY	0.0%	0	0.0%	0	0.0%	0	0.0%	0	0.0%	0	0.0%	0	0.0%	0	0.0%	0	0.0%	0	0.0%	0
Staple Hill Local Centre, Bristol	0.3%	1	0.0%	0	0.0%	0	3.2%	0	0.0%	0	0.0%	0	0.0%	0	0.0%	0	0.0%	0	1.5%	0
Tesco Superstore, Broad Street, Staple Hill, Bristol, BS16 5NP	0.0%	0	0.0%	0	0.0%	0	0.0%	0	0.0%	0	0.0%	0	0.0%	0	0.0%	0	0.0%	0	0.0%	0

	Total		Zone 1		Zone 2		Zone 3		Zone 4		Zone 5		Zone 6		Zone 7		Zone 8		Zone 9	
The Carpet Barn, Bath Road, Longwell Green, Bristol, BS30 6DL	0.0%	0	0.0%	0	0.0%	0	0.0%	0	0.0%	0	0.0%	0	0.0%	0	0.0%	0	0.0%	0	0.0%	0
Warmley Village Centre	0.2%	1	0.0%	0	0.0%	0	0.0%	0	0.0%	0	0.0%	0	0.0%	0	0.0%	0	0.0%	0	0.0%	0
Willsbridge Local Centre, Bristol	0.0%	0	0.0%	0	0.0%	0	0.0%	0	0.0%	0	0.0%	0	0.0%	0	0.0%	0	0.0%	0	0.0%	0
Zone 12																				
Aldi, Brook Way, Patchway, Bradley Stoke, BS32 9DA	0.0%	0	0.0%	0	0.0%	0	0.0%	0	0.0%	0	0.0%	0	0.0%	0	0.0%	0	0.0%	0	0.0%	0
Almondsbury Garden Centre, Over Lane, Almondsbury	0.0%	0	0.0%	0	0.0%	0	0.0%	0	0.0%	0	0.0%	0	0.0%	0	0.0%	0	0.0%	0	0.0%	0
Coalpit Heath Village Centre	0.1%	0	0.0%	0	0.0%	0	0.0%	0	0.0%	0	0.0%	0	0.0%	0	0.0%	0	0.0%	0	0.0%	0
Elmwood Garden Centre, Westerleigh Road, Henfield, Bristol, BS36 2UP	0.0%	0	0.0%	0	0.0%	0	0.0%	0	0.0%	0	0.0%	0	0.0%	0	0.0%	0	0.0%	0	0.0%	0
Frampton Cotterell Village Centre	0.0%	0	0.0%	0	0.0%	0	0.0%	0	0.0%	0	0.0%	0	0.0%	0	0.0%	0	0.0%	0	0.0%	0
Pilning Village Centre	0.0%	0	0.0%	0	0.0%	0	0.0%	0	0.0%	0	0.0%	0	0.0%	0	0.0%	0	0.0%	0	0.0%	0
Winterbourne Village Centre	0.2%	1	0.0%	0	0.0%	0	0.0%	0	0.0%	0	0.0%	0	0.0%	0	0.0%	0	0.0%	0	0.0%	0
Zone 13																				
Abbey Wood Shopping Park, Filton (Asda, Matalan, Pets at Home, Poundland, B&M & more)	4.4%	15	0.0%	0	0.0%	0	0.0%	0	0.0%	0	0.0%	0	21.6%	3	9.9%	2	0.0%	0	0.0%	0
Asda, Abbey Wood Shopping Park, Filton, BS34 7JL	0.0%	0	0.0%	0	0.0%	0	0.0%	0	0.0%	0	0.0%	0	0.0%	0	0.0%	0	0.0%	0	0.0%	0
Asda, Highwood Lane, Patchway, Bristol, BS34 5TL	0.1%	0	0.0%	0	0.0%	0	0.0%	0	0.0%	0	0.0%	0	0.0%	0	0.0%	0	2.2%	0	0.0%	0
B&M, Centaurus Road, Patchway, Bristol, BS34 5TS	0.0%	0	0.0%	0	0.0%	0	0.0%	0	0.0%	0	0.0%	0	0.0%	0	0.0%	0	0.0%	0	0.0%	0
Bradley Stoke Town Centre (includes Willowbrook Shopping Centre)	2.9%	10	0.0%	0	0.0%	0	0.0%	0	0.0%	0	0.0%	0	18.3%	2	0.0%	0	9.1%	2	0.0%	0
Cribbs Causeway, Bristol (includes the Mall & Retail Park)	3.6%	12	7.5%	1	0.0%	0	0.0%	0	0.0%	0	0.0%	0	0.0%	0	11.7%	3	39.3%	8	0.0%	0
Filton Local Centre, Bristol	1.0%	3	0.0%	0	0.0%	0	0.0%	0	0.0%	0	0.0%	0	0.0%	0	1.9%	0	0.0%	0	0.0%	0
Iceland (The Food Warehouse), Willowbrook Shopping Centre, Bradley Stoke, BS32 8BS	1.2%	4	0.0%	0	0.0%	0	0.0%	0	0.0%	0	0.0%	0	0.0%	0	0.0%	0	0.0%	0	0.0%	0
Kellaway Building Supplies,	0.0%	0	0.0%	0	0.0%	0	0.0%	0	0.0%	0	0.0%	0	0.0%	0	0.0%	0	0.0%	0	0.0%	0

	Total		Zone 1		Zone 2		Zone 3		Zone 4		Zone 5		Zone 6		Zone 7		Zone 8		Zone 9	
Olympus House, Patchway																				
Lidl, Fox Den Road, Bristol, BS34 8SP	0.0%	0	0.0%	0	0.0%	0	0.0%	0	0.0%	0	0.0%	0	0.0%	0	0.0%	0	0.0%	0	0.0%	0
Lidl, Haze Way, Patchway, BS34 5BZ	0.0%	0	0.0%	0	0.0%	0	0.0%	0	0.0%	0	0.0%	0	0.0%	0	0.0%	0	0.0%	0	0.0%	0
Little Stoke Village Centre	0.1%	0	0.0%	0	0.0%	0	0.0%	0	0.0%	0	0.0%	0	0.0%	0	0.0%	0	0.0%	0	0.0%	0
Marks & Spencer, The Mall, Cribbs Causeway, BS34 5QT	0.1%	0	0.0%	0	0.0%	0	0.0%	0	0.0%	0	0.0%	0	0.0%	0	0.0%	0	2.2%	0	0.0%	0
Patchway Town Centre	0.1%	0	0.0%	0	0.0%	0	0.0%	0	0.0%	0	0.0%	0	0.0%	0	0.0%	0	0.0%	0	0.0%	0
Sainsbury's Superstore, Fox Den Road, Stoke Gifford, BS34 8SS	0.1%	0	0.0%	0	0.0%	0	0.0%	0	0.0%	0	0.0%	0	0.0%	0	0.0%	0	0.0%	0	0.0%	0
Screwfix, Station Road, Filton, Bristol, BS34 7JW	0.0%	0	0.0%	0	0.0%	0	0.0%	0	0.0%	0	0.0%	0	0.0%	0	0.0%	0	0.0%	0	0.0%	0
Stoke Gifford District Shopping Centre (The Range, Poundstretcher & Lidl)	0.0%	0	0.0%	0	0.0%	0	0.0%	0	0.0%	0	0.0%	0	0.0%	0	0.0%	0	0.0%	0	0.0%	0
Tesco Extra, Willow Brook Centre, Bradley Stoke, BS32 8EF	0.6%	2	0.0%	0	0.0%	0	0.0%	0	0.0%	0	0.0%	0	0.0%	0	0.0%	0	0.0%	0	0.0%	0
The Shield Retail Centre, Gloucester Road North, Filton, Bristol, BS34 7BR	0.0%	0	0.0%	0	0.0%	0	0.0%	0	0.0%	0	0.0%	0	0.0%	0	0.0%	0	0.0%	0	0.0%	0
Travis Perkins, New Road, Stoke Gifford, Bristol, BS34 8QW	0.0%	0	0.0%	0	0.0%	0	0.0%	0	0.0%	0	0.0%	0	0.0%	0	0.0%	0	0.0%	0	0.0%	0
Willow Brook Shopping Centre, Bradley Stoke (Tesco Extra, Boots, Pets at Home, Poundstretcher & more)	1.2%	4	0.0%	0	0.0%	0	0.0%	0	0.0%	0	0.0%	0	0.0%	0	0.0%	0	0.0%	0	0.0%	0
Zone 14																				
Aldi, North Street, Bedminster, Bristol, BS3 1JA	0.0%	0	0.0%	0	0.0%	0	0.0%	0	0.0%	0	0.0%	0	0.0%	0	0.0%	0	0.0%	0	0.0%	0
Asda, East Street, Bedminster, Bristol, BS3 4JY	0.2%	1	0.0%	0	0.0%	0	0.0%	0	0.0%	0	0.0%	0	0.0%	0	0.0%	0	0.0%	0	0.0%	0
Axis Trampoline Club, South Liberty Lane, Bristol, BS3 2SU	0.1%	0	0.0%	0	0.0%	0	0.0%	0	0.0%	0	0.0%	0	0.0%	0	0.0%	0	0.0%	0	0.0%	0
B&M, Winterstoke Road, Bristol, BS3 2LF	0.0%	0	0.0%	0	0.0%	0	0.0%	0	0.0%	0	0.0%	0	0.0%	0	0.0%	0	0.0%	0	0.0%	0
Bedminster Local Centre, Bristol	2.8%	10	20.5%	3	0.0%	0	0.0%	0	0.0%	0	7.0%	2	0.0%	0	0.0%	0	0.0%	0	0.0%	0

	Total		Zone 1		Zone 2		Zone 3		Zone 4		Zone 5		Zone 6		Zone 7		Zone 8		Zone 9	
CW Jones Carpet & Flooring, Hartcliffe Way, Bedminster, BS3 5RU	0.0%	0	0.0%	0	0.0%	0	0.0%	0	0.0%	0	0.0%	0	0.0%	0	0.0%	0	0.0%	0	0.0%	0
Iceland (The Food Warehouse), South Bristol Retail Park, Ashton Gate, Bristol, BS3 2LQ	0.1%	0	0.0%	0	0.0%	0	0.0%	0	0.0%	0	0.0%	0	0.0%	0	0.0%	0	0.0%	0	0.0%	0
Lidl, Sheene Road, Bristol, BS3 4EG	0.9%	3	0.0%	0	0.0%	0	0.0%	0	0.0%	0	12.4%	3	0.0%	0	0.0%	0	0.0%	0	0.0%	0
Riverside Garden Centre, Clift House Road, Southville, Bristol	0.0%	0	0.0%	0	0.0%	0	0.0%	0	0.0%	0	0.0%	0	0.0%	0	0.0%	0	0.0%	0	0.0%	0
Sainsbury's Superstore, Winterstoke Road, Bristol, BS3 2NS	0.8%	3	0.0%	0	0.0%	0	0.0%	0	0.0%	0	9.7%	2	0.0%	0	0.0%	0	0.0%	0	0.0%	0
South Bristol Retail Park, Winterstoke Road, Ashton Gate, Bristol (Halfords, Food Warehouse, Currys & B&M)	0.0%	0	0.0%	0	0.0%	0	0.0%	0	0.0%	0	0.0%	0	0.0%	0	0.0%	0	0.0%	0	0.0%	0
Southville Local Centre, Bristol	0.5%	2	0.0%	0	0.0%	0	0.0%	0	0.0%	0	0.0%	0	0.0%	0	0.0%	0	0.0%	0	0.0%	0
Wickes, Winterstoke Road, Ashton Gate, Bristol, BS3 2LQ	0.0%	0	0.0%	0	0.0%	0	0.0%	0	0.0%	0	0.0%	0	0.0%	0	0.0%	0	0.0%	0	0.0%	0
Winterstoke Road, Bristol	0.0%	0	0.0%	0	0.0%	0	0.0%	0	0.0%	0	0.0%	0	0.0%	0	0.0%	0	0.0%	0	0.0%	0
Zone 15																				
Aldi, Imperial Park, Bristol, BS13 7TJ	0.0%	0	0.0%	0	0.0%	0	0.0%	0	0.0%	0	0.0%	0	0.0%	0	0.0%	0	0.0%	0	0.0%	0
B&Q, Imperial Retail Park, Bristol	0.6%	2	0.0%	0	0.0%	0	0.0%	0	0.0%	0	0.0%	0	0.0%	0	0.0%	0	0.0%	0	0.0%	0
B&Q, Wills Way, Bishopsworth, Bristol, BS13 7TJ	0.0%	0	0.0%	0	0.0%	0	0.0%	0	0.0%	0	0.0%	0	0.0%	0	0.0%	0	0.0%	0	0.0%	0
Bishopsworth Local Centre, Bristol	1.0%	3	5.8%	1	0.0%	0	0.0%	0	0.0%	0	0.0%	0	0.0%	0	0.0%	0	0.0%	0	0.0%	0
Hartcliffe Local Centre, Bristol	0.2%	1	0.0%	0	0.0%	0	0.0%	0	0.0%	0	0.0%	0	0.0%	0	0.0%	0	0.0%	0	0.0%	0
Headley Park Local Centre, Bristol	0.0%	0	0.0%	0	0.0%	0	0.0%	0	0.0%	0	0.0%	0	0.0%	0	0.0%	0	0.0%	0	0.0%	0
Home Bargains, Whitchurch Lane, Bristol, BS13 7TW	0.4%	1	0.0%	0	0.0%	0	0.0%	0	0.0%	0	0.0%	0	0.0%	0	0.0%	0	0.0%	0	0.0%	0
Imperial Retail Park, Wills Way, Bristol (B&Q, Argos, Bedworld, B&M, Homesense, The Range & more)	4.3%	15	0.0%	0	0.0%	0	0.0%	0	0.0%	0	0.0%	0	0.0%	0	0.0%	0	0.0%	0	0.0%	0

	Total		Zone 1		Zone 2		Zone 3		Zone 4		Zone 5		Zone 6		Zone 7		Zone 8		Zone 9	
Lidl, Whitchurch Lane, Bishopsworth, Bristol, BS13 7TE	0.0%	0	0.0%	0	0.0%	0	0.0%	0	0.0%	0	0.0%	0	0.0%	0	0.0%	0	0.0%	0	0.0%	0
Morrisons, Peterson Avenue, Hartcliffe, Bristol, BS13 0BE	0.0%	0	0.0%	0	0.0%	0	0.0%	0	0.0%	0	0.0%	0	0.0%	0	0.0%	0	0.0%	0	0.0%	0
Zone 16																				
Brislington Local Centre	0.6%	2	0.0%	0	0.0%	0	0.0%	0	0.0%	0	0.0%	0	0.0%	0	0.0%	0	0.0%	0	0.0%	0
Brislington Retail Park, Bath Road, Bristol (Halfords, B&M, Dreams, Matalan, Sports Direct & more)	1.7%	6	0.0%	0	0.0%	0	0.0%	0	0.0%	0	0.0%	0	0.0%	0	0.0%	0	0.0%	0	0.0%	0
Broadwalk Shopping Centre, Knowle, Bristol, BS4 2RA	0.2%	1	0.0%	0	0.0%	0	0.0%	0	0.0%	0	0.0%	0	0.0%	0	0.0%	0	0.0%	0	0.0%	0
Co-op, Wyatts View, Brislington, St. Annes, Bristol, BS4 4WW	0.0%	0	0.0%	0	0.0%	0	0.0%	0	0.0%	0	0.0%	0	0.0%	0	0.0%	0	0.0%	0	0.0%	0
CrossFit, Dixon Road, Brislington, BS4 5QW	0.7%	2	0.0%	0	0.0%	0	0.0%	0	0.0%	0	0.0%	0	0.0%	0	0.0%	0	0.0%	0	0.0%	0
Knowle Local Centre, Bristol	0.6%	2	0.0%	0	0.0%	0	0.0%	0	0.0%	0	0.0%	0	0.0%	0	1.9%	0	0.0%	0	0.0%	0
Lidl, Brislington Retail Park, Bristol, BS4 5NG	1.1%	4	0.0%	0	1.8%	0	0.0%	0	0.0%	0	0.0%	0	0.0%	0	0.0%	0	0.0%	0	0.0%	0
Sainsbury's Superstore, St Philips Causeway, Arnos Vale, Bristol, BS4 3BD	0.3%	1	0.0%	0	0.0%	0	0.0%	0	0.0%	0	0.0%	0	0.0%	0	0.0%	0	0.0%	0	0.0%	0
Screwfix, Wilverley Trading Estate, Brislington, Bristol, BS4 5NL	0.0%	0	0.0%	0	0.0%	0	0.0%	0	0.0%	0	0.0%	0	0.0%	0	0.0%	0	0.0%	0	0.0%	0
St Anne's Local Centre, Bristol	0.0%	0	0.0%	0	0.0%	0	0.0%	0	0.0%	0	0.0%	0	0.0%	0	0.0%	0	0.0%	0	0.0%	0
Tesco Extra, Callington Road, Brislington, Bristol, BS4 5AY	0.2%	1	0.0%	0	0.0%	0	0.0%	0	0.0%	0	0.0%	0	0.0%	0	0.0%	0	0.0%	0	0.0%	0
Totterdown Local Centre, Bristol	0.7%	2	0.0%	0	0.0%	0	0.0%	0	0.0%	0	0.0%	0	3.5%	0	0.0%	0	0.0%	0	0.0%	0
Tramway Retail Park, Bath Road, Brislington (Dunelm & Go Outdoors)	0.0%	0	0.0%	0	0.0%	0	0.0%	0	0.0%	0	0.0%	0	0.0%	0	0.0%	0	0.0%	0	0.0%	0
Zone 17																				
Asda, Oatlands Avenue, Whitchurch, BS14 0ST	0.6%	2	0.0%	0	0.0%	0	0.0%	0	0.0%	0	0.0%	0	0.0%	0	0.0%	0	0.0%	0	0.0%	0
Hengrove Local Centre, Bristol	0.1%	0	0.0%	0	0.0%	0	0.0%	0	0.0%	0	0.0%	0	0.0%	0	0.0%	0	0.0%	0	0.0%	0
Red Lion Carpets, Wells Road, Bristol, BS14 9AF	0.0%	0	0.0%	0	0.0%	0	0.0%	0	0.0%	0	0.0%	0	0.0%	0	0.0%	0	0.0%	0	0.0%	0
Stockwood Local Centre, Bristol	0.0%	0	0.0%	0	0.0%	0	0.0%	0	0.0%	0	0.0%	0	0.0%	0	0.0%	0	0.0%	0	0.0%	0

	Total		Zone 1		Zone 2		Zone 3		Zone 4		Zone 5		Zone 6		Zone 7		Zone 8		Zone 9	
Tesco Express, Wells Road, Whitchurch, Bristol, BS14 9HX	0.0%	0	0.0%	0	0.0%	0	0.0%	0	0.0%	0	0.0%	0	0.0%	0	0.0%	0	0.0%	0	0.0%	0
Whitchurch Local Centre, Bristol	0.6%	2	0.0%	0	0.0%	0	0.0%	0	0.0%	0	0.0%	0	0.0%	0	0.0%	0	0.0%	0	0.0%	0
Whitehall Garden Centre, Norton Lane, Bristol, BS14 0BT	0.0%	0	0.0%	0	0.0%	0	0.0%	0	0.0%	0	0.0%	0	0.0%	0	0.0%	0	0.0%	0	0.0%	0
Zone 18																				
Keynsham Town Centre	1.6%	5	0.0%	0	0.0%	0	0.0%	0	0.0%	0	0.0%	0	0.0%	0	0.0%	0	0.0%	0	0.0%	0
Tesco Superstore, Bristol Road, Keynsham, Bristol, BS31 2BA	0.0%	0	0.0%	0	0.0%	0	0.0%	0	0.0%	0	0.0%	0	0.0%	0	0.0%	0	0.0%	0	0.0%	0
Waitrose, Broadmead Lane, Keynsham, BS31 1ST	0.0%	0	0.0%	0	0.0%	0	0.0%	0	0.0%	0	0.0%	0	0.0%	0	0.0%	0	0.0%	0	0.0%	0
Outside Survey Area																				
Abergavenny Town Centre	0.0%	0	0.0%	0	0.0%	0	0.0%	0	0.0%	0	0.0%	0	0.0%	0	0.0%	0	0.0%	0	0.0%	0
Aldi, Horseshoe Lane, Thornbury, BS35 2AX	0.0%	0	0.0%	0	0.0%	0	0.0%	0	0.0%	0	0.0%	0	0.0%	0	0.0%	0	0.0%	0	0.0%	0
Aldi, Wyndham Way, Portishead, Bristol, BS20 8LR	0.0%	0	0.0%	0	0.0%	0	0.0%	0	0.0%	0	0.0%	0	0.0%	0	0.0%	0	0.0%	0	0.0%	0
Allington Farm Shop, A420, Allington, Chippenham, SN14 6LJ	0.2%	1	0.0%	0	0.0%	0	0.0%	0	0.0%	0	0.0%	0	0.0%	0	0.0%	0	0.0%	0	0.0%	0
Alveston Village Centre	0.0%	0	0.0%	0	0.0%	0	0.0%	0	0.0%	0	0.0%	0	0.0%	0	0.0%	0	0.0%	0	0.0%	0
Asda, Phillips Road, Weston-Super-Mare, BS23 3UZ	0.0%	0	0.0%	0	0.0%	0	0.0%	0	0.0%	0	0.0%	0	0.0%	0	0.0%	0	0.0%	0	0.0%	0
Asda, The Shires, Bythesea Road,Trowbridge, BA14 8AT	0.0%	0	0.0%	0	0.0%	0	0.0%	0	0.0%	0	0.0%	0	0.0%	0	0.0%	0	0.0%	0	0.0%	0
B&Q, Flowerdown Retail Park, Weston-Super-Mare	0.0%	0	0.0%	0	0.0%	0	0.0%	0	0.0%	0	0.0%	0	0.0%	0	0.0%	0	0.0%	0	0.0%	0
B&Q, Station Road, Yate	0.0%	0	0.0%	0	0.0%	0	0.0%	0	0.0%	0	0.0%	0	0.0%	0	0.0%	0	0.0%	0	0.0%	0
Bath City Centre (includes SouthGate Shopping Centre)	0.2%	1	0.0%	0	0.0%	0	0.0%	0	0.0%	0	0.0%	0	0.0%	0	0.0%	0	0.0%	0	0.0%	0
Birmingham City Centre	0.0%	0	0.0%	0	0.0%	0	0.0%	0	0.0%	0	0.0%	0	0.0%	0	0.0%	0	0.0%	0	0.0%	0
Broadway Village Centre	0.0%	0	0.0%	0	0.0%	0	0.0%	0	0.0%	0	0.0%	0	0.0%	0	0.0%	0	0.0%	0	0.0%	0
Burnham on Sea Town Centre	0.0%	0	0.0%	0	0.0%	0	0.0%	0	0.0%	0	0.0%	0	0.0%	0	0.0%	0	0.0%	0	0.0%	0
Cadbury Garden Centre, Smallway, Congresbury	0.0%	0	0.0%	0	0.0%	0	0.0%	0	0.0%	0	0.0%	0	0.0%	0	0.0%	0	0.0%	0	0.0%	0
Carpet Giant, Beeches Industrial Estate, Yate, BS37 5QZ	0.0%	0	0.0%	0	0.0%	0	0.0%	0	0.0%	0	0.0%	0	0.0%	0	0.0%	0	0.0%	0	0.0%	0

	Total		Zone 1		Zone 2		Zone 3		Zone 4		Zone 5		Zone 6		Zone 7		Zone 8		Zone 9	
Central London / West End	0.0%	0	0.0%	0	0.0%	0	0.0%	0	0.0%	0	0.0%	0	0.0%	0	0.0%	0	0.0%	0	0.0%	0
Cheltenham Town Centre	0.0%	0	0.0%	0	0.0%	0	0.0%	0	0.0%	0	0.0%	0	0.0%	0	0.0%	0	0.0%	0	0.0%	0
Chew Magna Village Centre	0.0%	0	0.0%	0	0.0%	0	0.0%	0	0.0%	0	0.0%	0	0.0%	0	0.0%	0	0.0%	0	0.0%	0
Chippenham Town Centre	0.0%	0	0.0%	0	0.0%	0	0.0%	0	0.0%	0	0.0%	0	0.0%	0	0.0%	0	0.0%	0	0.0%	0
Christchurch Town Centre	0.0%	0	0.0%	0	0.0%	0	0.0%	0	0.0%	0	0.0%	0	0.0%	0	0.0%	0	0.0%	0	0.0%	0
Clarks Village Outlet Centre, Street (Over 90 Designer & High Street brands)	0.0%	0	0.0%	0	0.0%	0	0.0%	0	0.0%	0	0.0%	0	0.0%	0	0.0%	0	0.0%	0	0.0%	0
Clevedon Town Centre	0.0%	0	0.0%	0	0.0%	0	0.0%	0	0.0%	0	0.0%	0	0.0%	0	0.0%	0	0.0%	0	0.0%	0
Congresbury Village Centre	0.0%	0	0.0%	0	0.0%	0	0.0%	0	0.0%	0	0.0%	0	0.0%	0	0.0%	0	0.0%	0	0.0%	0
Corsham Town Centre	0.0%	0	0.0%	0	0.0%	0	0.0%	0	0.0%	0	0.0%	0	0.0%	0	0.0%	0	0.0%	0	0.0%	0
Designer Outlet, Kemble Drive, Swindon, SN2 2DY	0.0%	0	0.0%	0	0.0%	0	0.0%	0	0.0%	0	0.0%	0	0.0%	0	0.0%	0	0.0%	0	0.0%	0
Dobbies Garden Centre, Thornbury, Wotton-under-Edge, GL12 8QH	0.0%	0	0.0%	0	0.0%	0	0.0%	0	0.0%	0	0.0%	0	0.0%	0	0.0%	0	0.0%	0	0.0%	0
Dublin City Centre	0.0%	0	0.0%	0	0.0%	0	0.0%	0	0.0%	0	0.0%	0	0.0%	0	0.0%	0	0.0%	0	0.0%	0
Eastwood Garden Plant Centre, Falfield, Wotton-under-Edge, GL12 8DA	0.0%	0	0.0%	0	0.0%	0	0.0%	0	0.0%	0	0.0%	0	0.0%	0	0.0%	0	0.0%	0	0.0%	0
Edinburgh City Centre	0.0%	0	0.0%	0	0.0%	0	0.0%	0	0.0%	0	0.0%	0	0.0%	0	0.0%	0	0.0%	0	0.0%	0
Exeter City Centre	0.0%	0	0.0%	0	0.0%	0	0.0%	0	0.0%	0	0.0%	0	0.0%	0	0.0%	0	0.0%	0	0.0%	0
Exmouth Town Centre	0.0%	0	0.0%	0	0.0%	0	0.0%	0	0.0%	0	0.0%	0	0.0%	0	0.0%	0	0.0%	0	0.0%	0
Flowerdown Retail Park, Weston-super-Mare (Aldi, B&Q, Carpetright, M&S Foodhall, Sports Direct & more)	0.0%	0	0.0%	0	0.0%	0	0.0%	0	0.0%	0	0.0%	0	0.0%	0	0.0%	0	0.0%	0	0.0%	0
Gallagher Retail Park (aka The Wyvern Centre), WESTON SUPER MARE (The Range, Currys, Dreams, Oak Furnitureland & more)	0.1%	0	0.0%	0	0.0%	0	0.0%	0	0.0%	0	0.0%	0	0.0%	0	0.0%	0	0.0%	0	1.5%	0
Gloucester Keys Retail Park, St Ann Way, Gloucester, GL1 5SH	0.0%	0	0.0%	0	0.0%	0	0.0%	0	0.0%	0	0.0%	0	0.0%	0	0.0%	0	0.0%	0	0.0%	0
Great Western Business Park, Armstrong Way, Yate, BS37 5NG	0.0%	0	0.0%	0	0.0%	0	0.0%	0	0.0%	0	0.0%	0	0.0%	0	0.0%	0	0.0%	0	0.0%	0
Highfield Garden World, Bristol Road, Whitminster, Gloucester, GL2 7PB	0.0%	0	0.0%	0	0.0%	0	0.0%	0	0.0%	0	0.0%	0	0.0%	0	0.0%	0	0.0%	0	0.0%	0
Hillier Garden Centre, Whiteway Road, Bath,	0.0%	0	0.0%	0	0.0%	0	0.0%	0	0.0%	0	0.0%	0	0.0%	0	0.0%	0	0.0%	0	0.0%	0

	Total		Zone 1		Zone 2		Zone 3		Zone 4		Zone 5		Zone 6		Zone 7		Zone 8		Zone 9	
BA2 2RG																				
Homebase, Wessex Fields, Frome	0.0%	0	0.0%	0	0.0%	0	0.0%	0	0.0%	0	0.0%	0	0.0%	0	0.0%	0	0.0%	0	0.0%	0
Homebase, Wyndham Retail Park, Portishead	0.0%	0	0.0%	0	0.0%	0	0.0%	0	0.0%	0	0.0%	0	0.0%	0	0.0%	0	0.0%	0	0.0%	0
Honiton Town Centre	0.0%	0	0.0%	0	0.0%	0	0.0%	0	0.0%	0	0.0%	0	0.0%	0	0.0%	0	0.0%	0	0.0%	0
Iron Acton Garden Centre, Wotton Road, Iron Acton, BS37 9XA	0.1%	0	0.0%	0	0.0%	0	0.0%	0	0.0%	0	0.0%	0	0.0%	0	0.0%	0	0.0%	0	0.0%	0
Iron Acton Village Centre	0.0%	0	0.0%	0	0.0%	0	0.0%	0	0.0%	0	0.0%	0	0.0%	0	0.0%	0	0.0%	0	0.0%	0
Kemps Garden Centre, Westerleigh, Bristol	0.0%	0	0.0%	0	0.0%	0	0.0%	0	0.0%	0	0.0%	0	0.0%	0	0.0%	0	0.0%	0	0.0%	0
Leekes, Beanacre Road, Melksham, SN12 8AG	0.0%	0	0.0%	0	0.0%	0	0.0%	0	0.0%	0	0.0%	0	0.0%	0	0.0%	0	0.0%	0	0.0%	0
Leighton Buzzard Town Centre	0.0%	0	0.0%	0	0.0%	0	0.0%	0	0.0%	0	0.0%	0	0.0%	0	0.0%	0	0.0%	0	0.0%	0
Lidl, Kennedy Way, Yate, BS37 4BA	0.1%	0	0.0%	0	0.0%	0	0.0%	0	0.0%	0	0.0%	0	0.0%	0	0.0%	0	0.0%	0	0.0%	0
Long Ashton Village Centre	0.5%	2	0.0%	0	0.0%	0	0.0%	0	0.0%	0	4.7%	1	0.0%	0	0.0%	0	0.0%	0	0.0%	0
Manchester City Centre	0.0%	0	0.0%	0	0.0%	0	0.0%	0	0.0%	0	0.0%	0	0.0%	0	0.0%	0	0.0%	0	0.0%	0
Mero Retail Park, Lower Bristol Road, Bath (Carpetright, Hobbycraft & Pets at Home)	0.2%	1	0.0%	0	0.0%	0	0.0%	0	0.0%	0	0.0%	0	0.0%	0	0.0%	0	0.0%	0	0.0%	0
Midsomer Norton Town Centre	0.0%	0	0.0%	0	0.0%	0	0.0%	0	0.0%	0	0.0%	0	0.0%	0	0.0%	0	0.0%	0	0.0%	0
Minehead Town Centre	0.0%	0	0.0%	0	0.0%	0	0.0%	0	0.0%	0	0.0%	0	0.0%	0	0.0%	0	0.0%	0	0.0%	0
Monmouth Town Centre	0.0%	0	0.0%	0	0.0%	0	0.0%	0	0.0%	0	0.0%	0	0.0%	0	0.0%	0	0.0%	0	0.0%	0
Morrisons, Station Road, Yate, BS37 5PW	0.7%	2	0.0%	0	0.0%	0	0.0%	0	0.0%	0	0.0%	0	0.0%	0	0.0%	0	0.0%	0	0.0%	0
Nailsea Town Centre	0.0%	0	0.0%	0	0.0%	0	0.0%	0	0.0%	0	0.0%	0	0.0%	0	0.0%	0	0.0%	0	0.0%	0
Newport City Centre	0.0%	0	0.0%	0	0.0%	0	0.0%	0	0.0%	0	0.0%	0	0.0%	0	0.0%	0	0.0%	0	0.0%	0
Newquay Town Centre	0.0%	0	0.0%	0	0.0%	0	0.0%	0	0.0%	0	0.0%	0	0.0%	0	0.0%	0	0.0%	0	0.0%	0
Norton Malreward Village Centre	0.0%	0	0.0%	0	0.0%	0	0.0%	0	0.0%	0	0.0%	0	0.0%	0	0.0%	0	0.0%	0	0.0%	0
Nottingham City Centre	0.0%	0	0.0%	0	0.0%	0	0.0%	0	0.0%	0	0.0%	0	0.0%	0	0.0%	0	0.0%	0	0.0%	0
Portishead Town Centre	0.4%	1	0.0%	0	0.0%	0	0.0%	0	0.0%	0	0.0%	0	3.5%	0	0.0%	0	4.4%	1	0.0%	0
Riverside Retail Park, Link Road, Yate, BS37 4AQ	0.0%	0	0.0%	0	0.0%	0	0.0%	0	0.0%	0	0.0%	0	0.0%	0	0.0%	0	0.0%	0	0.0%	0
Ross-on-Wye Town Centre	0.0%	0	0.0%	0	0.0%	0	0.0%	0	0.0%	0	0.0%	0	0.0%	0	0.0%	0	0.0%	0	0.0%	0
Sainsbury's Superstore, Serbert Road, Portishead, Bristol, BS20 7GD	0.0%	0	0.0%	0	0.0%	0	0.0%	0	0.0%	0	0.0%	0	0.0%	0	0.0%	0	0.0%	0	0.0%	0
Salford City Centre	0.0%	0	0.0%	0	0.0%	0	0.0%	0	0.0%	0	0.0%	0	0.0%	0	0.0%	0	0.0%	0	0.0%	0
Screwfix, Stover Trading Estate, Yate, BS37 5PB	0.0%	0	0.0%	0	0.0%	0	0.0%	0	0.0%	0	0.0%	0	0.0%	0	0.0%	0	0.0%	0	0.0%	0
Sheffield City Centre	0.0%	0	0.0%	0	0.0%	0	0.0%	0	0.0%	0	0.0%	0	0.0%	0	0.0%	0	0.0%	0	0.0%	0

	Total		Zone 1		Zone 2		Zone 3		Zone 4		Zone 5		Zone 6		Zone 7		Zone 8		Zone 9	
Sidmouth Town Centre	0.0%	0	0.0%	0	0.0%	0	0.0%	0	0.0%	0	0.0%	0	0.0%	0	0.0%	0	0.0%	0	0.0%	0
St Austell Bay Business Park, Par Moor Road, Saint Austell, PL25 3RF	0.0%	0	0.0%	0	0.0%	0	0.0%	0	0.0%	0	0.0%	0	0.0%	0	0.0%	0	0.0%	0	0.0%	0
St Margarets Retail Park, Oxford Road, Swindon, SN3 4ES	0.0%	0	0.0%	0	0.0%	0	0.0%	0	0.0%	0	0.0%	0	0.0%	0	0.0%	0	0.0%	0	0.0%	0
Street Village Centre	0.0%	0	0.0%	0	0.0%	0	0.0%	0	0.0%	0	0.0%	0	0.0%	0	0.0%	0	0.0%	0	0.0%	0
Swindon Town Centre	0.0%	0	0.0%	0	0.0%	0	0.0%	0	0.0%	0	0.0%	0	0.0%	0	0.0%	0	0.0%	0	0.0%	0
Tesco Extra, East Walk, Yate, BS37 4AS	0.1%	0	0.0%	0	0.0%	0	0.0%	0	0.0%	0	0.0%	0	0.0%	0	0.0%	0	0.0%	0	0.0%	0
Tesco Superstore, Midland Way, Thornbury, BS35 2BS	0.0%	0	0.0%	0	0.0%	0	0.0%	0	0.0%	0	0.0%	0	0.0%	0	0.0%	0	0.0%	0	0.0%	0
Tetbury Town Centre	0.0%	0	0.0%	0	0.0%	0	0.0%	0	0.0%	0	0.0%	0	0.0%	0	0.0%	0	0.0%	0	0.0%	0
The Old Well Garden Centre, Uffculme, Waterloo Cross, Cullompton, EX15 3ES	0.0%	0	0.0%	0	0.0%	0	0.0%	0	0.0%	0	0.0%	0	0.0%	0	0.0%	0	0.0%	0	0.0%	0
The Range, Bristol Road, Bridgwater, TA6 4FF	0.0%	0	0.0%	0	0.0%	0	0.0%	0	0.0%	0	0.0%	0	0.0%	0	0.0%	0	0.0%	0	0.0%	0
The Trafford Centre, Manchester, M17 8AA	0.0%	0	0.0%	0	0.0%	0	0.0%	0	0.0%	0	0.0%	0	0.0%	0	0.0%	0	0.0%	0	0.0%	0
Thornbury Leisure Centre, Alveston Hill, Thornbury, BS35 3JB	0.1%	0	0.0%	0	0.0%	0	0.0%	0	0.0%	0	0.0%	0	0.0%	0	0.0%	0	0.0%	0	0.0%	0
Thornbury Town Centre	0.1%	0	0.0%	0	0.0%	0	0.0%	0	0.0%	0	0.0%	0	0.0%	0	0.0%	0	0.0%	0	0.0%	0
Timsbury Village Centre	0.0%	0	0.0%	0	0.0%	0	0.0%	0	0.0%	0	0.0%	0	0.0%	0	0.0%	0	0.0%	0	0.0%	0
Torquay Town Centre	0.0%	0	0.0%	0	0.0%	0	0.0%	0	0.0%	0	0.0%	0	0.0%	0	0.0%	0	0.0%	0	0.0%	0
Waitrose, High Street, Nailsea, Bristol, BS48 1AP	0.0%	0	0.0%	0	0.0%	0	0.0%	0	0.0%	0	0.0%	0	0.0%	0	0.0%	0	0.0%	0	0.0%	0
Waitrose, Wickwar Road, Chipping Sodbury, BS37 6AU	0.0%	0	0.0%	0	0.0%	0	0.0%	0	0.0%	0	0.0%	0	0.0%	0	0.0%	0	0.0%	0	0.0%	0
Wedmore Village Centre	0.0%	0	0.0%	0	0.0%	0	0.0%	0	0.0%	0	0.0%	0	0.0%	0	0.0%	0	0.0%	0	0.0%	0
Wells City Centre	0.0%	0	0.0%	0	0.0%	0	0.0%	0	0.0%	0	0.0%	0	0.0%	0	0.0%	0	0.0%	0	0.0%	0
Westerleigh Village Centre	0.0%	0	0.0%	0	0.0%	0	0.0%	0	0.0%	0	0.0%	0	0.0%	0	0.0%	0	0.0%	0	0.0%	0
Weston Lock Retail Park, Lower Bristol Road, Bath (Currys, M&S Foodhall)	0.0%	0	0.0%	0	0.0%	0	0.0%	0	0.0%	0	0.0%	0	0.0%	0	0.0%	0	0.0%	0	0.0%	0
Weston-super-Mare Town Centre (includes Sovereign Shopping Centre)	0.0%	0	0.0%	0	0.0%	0	0.0%	0	0.0%	0	0.0%	0	0.0%	0	0.0%	0	0.0%	0	0.0%	0
Wyndham Retail Park, Portishead (Homebase, Argos & McDonald's)	0.0%	0	0.0%	0	0.0%	0	0.0%	0	0.0%	0	0.0%	0	0.0%	0	0.0%	0	0.0%	0	0.0%	0

	Total		Zone 1		Zone 2		Zone 3		Zone 4		Zone 5		Zone 6		Zone 7		Zone 8		Zone 9	
Yate Leisure Centre, Kennedy Way, Yate, Bristol, BS37 4DQ	0.2%	1	0.0%	0	0.0%	0	0.0%	0	0.0%	0	0.0%	0	0.0%	0	0.0%	0	0.0%	0	0.0%	0
Yate Town Centre	2.6%	9	0.0%	0	0.0%	0	0.0%	0	0.0%	0	0.0%	0	0.0%	0	0.0%	0	0.0%	0	4.6%	1
Others																				
Other	0.0%	0	0.0%	0	0.0%	0	0.0%	0	0.0%	0	0.0%	0	0.0%	0	0.0%	0	0.0%	0	0.0%	0
Abroad	0.0%	0	0.0%	0	0.0%	0	0.0%	0	0.0%	0	0.0%	0	0.0%	0	0.0%	0	0.0%	0	0.0%	0
Internet / delivery	0.0%	0	0.0%	0	0.0%	0	0.0%	0	0.0%	0	0.0%	0	0.0%	0	0.0%	0	0.0%	0	0.0%	0
Mail order / catalogue	0.0%	0	0.0%	0	0.0%	0	0.0%	0	0.0%	0	0.0%	0	0.0%	0	0.0%	0	0.0%	0	0.0%	0
TV shopping	0.0%	0	0.0%	0	0.0%	0	0.0%	0	0.0%	0	0.0%	0	0.0%	0	0.0%	0	0.0%	0	0.0%	0
(Don't know / can't remember)	0.0%	0	0.0%	0	0.0%	0	0.0%	0	0.0%	0	0.0%	0	0.0%	0	0.0%	0	0.0%	0	0.0%	0
(Don't do this type of shopping)	0.0%	0	0.0%	0	0.0%	0	0.0%	0	0.0%	0	0.0%	0	0.0%	0	0.0%	0	0.0%	0	0.0%	0
Weighted base:		343		14		28		13		21		25		12		23		20		31
Sample:		338		17		23		17		18		24		10		22		21		28

Q09 Where did you undertake your main food and grocery shopping the time before last? Was it the same place or somewhere different?
Excl. Nulls & SFT

	Total		Zone 1		Zone 2		Zone 3		Zone 4		Zone 5		Zone 6		Zone 7		Zone 8		Zone 9	
Zone 1																				
Better Food, Gaol Ferry Steps, Bristol, BS1 6WE	0.0%	0	0.0%	0	0.0%	0	0.0%	0	0.0%	0	0.0%	0	0.0%	0	0.0%	0	0.0%	0	0.0%	0
Better Food, Sevier Street, Bristol, BS2 9LB	0.2%	2	0.0%	0	0.0%	0	0.0%	0	2.5%	2	0.0%	0	0.0%	0	0.0%	0	0.0%	0	0.0%	0
Chaya Veggies, Mina Road, St Werburgh's, Bristol, BS2 9XW	0.0%	0	0.0%	0	0.0%	0	0.0%	0	0.0%	0	0.0%	0	0.0%	0	0.0%	0	0.0%	0	0.0%	0
Co-op, Clarence Place, High Kingsdown, Bristol, BS2 8DD	0.0%	0	0.4%	0	0.0%	0	0.0%	0	0.0%	0	0.0%	0	0.0%	0	0.0%	0	0.0%	0	0.0%	0
Co-op, College Green, Bristol, BS1 5SH	0.0%	0	0.4%	0	0.0%	0	0.0%	0	0.0%	0	0.0%	0	0.0%	0	0.0%	0	0.0%	0	0.0%	0
Co-op, The Square, Redcliffe Street, Bristol, BS1 6LT	0.0%	0	0.4%	0	0.0%	0	0.0%	0	0.0%	0	0.0%	0	0.0%	0	0.0%	0	0.0%	0	0.0%	0
Elemental Collective Grocers, Stokes Croft, Cotham, Bristol, BS1 3RZ	0.0%	0	0.0%	0	0.0%	0	0.0%	0	0.0%	0	0.0%	0	0.0%	0	0.0%	0	0.0%	0	0.0%	0
Iceland (The Food Warehouse), Avonmeads Retail Park, Redcliffe, Bristol, BS2 0SP	0.5%	8	0.0%	0	0.0%	0	0.0%	0	0.0%	0	0.0%	0	0.0%	0	0.0%	0	0.0%	0	0.0%	0
Lidl, St Philips Causeway, Avonmeads, Bristol, BS2 0SP	0.2%	2	0.0%	0	0.0%	0	0.0%	0	0.0%	0	0.0%	0	0.0%	0	0.0%	0	0.0%	0	0.0%	0
Local shops, Bristol City Centre	0.0%	0	0.0%	0	0.0%	0	0.0%	0	0.0%	0	0.0%	0	0.0%	0	0.0%	0	0.0%	0	0.0%	0
Local shops, St Werburghs Local Centre, Bristol	0.0%	0	0.0%	0	0.0%	0	0.0%	0	0.0%	0	0.0%	0	0.0%	0	0.0%	0	0.0%	0	0.0%	0
Marks & Spencer (Foodhall), St Philips Causeway, Bristol, BS2 0SP	0.1%	1	0.7%	0	0.0%	0	0.0%	0	0.0%	0	0.0%	0	0.0%	0	0.0%	0	0.0%	0	0.0%	0
Meatbox Bristol, Wapping Wharf, Bristol, BS1 4AB	0.0%	0	0.0%	0	0.0%	0	0.0%	0	0.0%	0	0.0%	0	0.0%	0	0.0%	0	0.0%	0	0.0%	0
One Stop, Faval House, Queen Charlotte Street, Bristol, BS1 4HQ	0.0%	0	0.0%	0	0.0%	0	0.0%	0	0.0%	0	0.0%	0	0.0%	0	0.0%	0	0.0%	0	0.0%	0
Premier, Prewett Street, Bristol, BS1 6RE	0.0%	0	0.0%	0	0.0%	0	0.0%	0	0.0%	0	0.0%	0	0.0%	0	0.0%	0	0.0%	0	0.0%	0
Sainsbury's Local, Bristol Union Street, Broadmead, Bristol, BS1 3DW	0.0%	0	0.0%	0	0.0%	0	0.0%	0	0.0%	0	0.0%	0	0.0%	0	0.0%	0	0.0%	0	0.0%	0
Sainsbury's Local, Broad Quay, Bristol, BS1 4DA	0.1%	1	2.2%	1	0.0%	0	0.0%	0	0.0%	0	0.0%	0	0.0%	0	0.0%	0	0.0%	0	0.0%	0

	Total		Zone 1		Zone 2		Zone 3		Zone 4		Zone 5		Zone 6		Zone 7		Zone 8		Zone 9	
Sainsbury's Local, Broadmead, Bristol, BS1 3HF	0.0%	0	0.0%	0	0.0%	0	0.0%	0	0.0%	0	0.0%	0	0.0%	0	0.0%	0	0.0%	0	0.0%	0
Spar, Mina Road, St Werburgh's, Bristol, BS2 9XW	0.0%	0	0.0%	0	0.0%	0	0.0%	0	0.0%	0	0.0%	0	0.0%	0	0.0%	0	0.0%	0	0.0%	0
Tesco Express, Blenheim Court, Marlborough Street, Bristol, BS1 3LA	0.1%	2	3.7%	2	0.0%	0	0.0%	0	0.0%	0	0.0%	0	0.0%	0	0.0%	0	0.0%	0	0.0%	0
Tesco Express, Clare Street, Bristol, BS1 1XR	0.0%	0	0.0%	0	0.0%	0	0.0%	0	0.0%	0	0.0%	0	0.0%	0	0.0%	0	0.0%	0	0.0%	0
Tesco Express, College House, Bristol, BS1 5SP	0.0%	0	0.4%	0	0.0%	0	0.0%	0	0.0%	0	0.0%	0	0.0%	0	0.0%	0	0.0%	0	0.0%	0
Tesco Express, Millennium Parade, Canons, Bristol, BS1 5TY	0.0%	0	0.0%	0	0.0%	0	0.0%	0	0.0%	0	0.0%	0	0.0%	0	0.0%	0	0.0%	0	0.0%	0
Tesco Express, Prudential Buildings, Wine Street, Bristol, BS1 2PH	0.0%	0	0.0%	0	0.0%	0	0.0%	0	0.0%	0	0.0%	0	0.0%	0	0.0%	0	0.0%	0	0.0%	0
Tesco Express, Victoria Street, Paragon, Bristol, BS1 2HJ	0.0%	0	0.4%	0	0.0%	0	0.0%	0	0.0%	0	0.0%	0	0.0%	0	0.0%	0	0.0%	0	0.0%	0
Tesco Metro, Broadmead, Bristol, BS1 3DW	0.3%	5	2.6%	1	0.0%	0	0.0%	0	0.6%	1	0.0%	0	0.0%	0	0.0%	0	2.6%	2	0.0%	0
W Singh Stores, Brighton Street, St Paul's, Bristol, BS2 8XA	0.0%	0	0.0%	0	0.0%	0	0.0%	0	0.0%	0	0.0%	0	0.0%	0	0.0%	0	0.0%	0	0.0%	0
Zone 2																				
Aldi, Church Road, Bristol, BS5 9HT	1.3%	20	1.9%	1	13.3%	15	1.0%	1	0.0%	0	0.0%	0	0.0%	0	2.4%	2	0.0%	0	0.0%	0
Costcutter, Avonvale Road, Redfield, Bristol, BS5 9SX	0.0%	0	0.0%	0	0.0%	0	0.0%	0	0.0%	0	0.0%	0	0.0%	0	0.0%	0	0.0%	0	0.0%	0
Costcutter, Fishponds Road, Eastville, Bristol, BS5 6QG	0.0%	0	0.0%	0	0.0%	0	0.0%	0	0.0%	0	0.0%	0	0.0%	0	0.0%	0	0.0%	0	0.0%	0
Iceland, Lawnwood Road, Easton, Bristol, BS5 0EU	0.0%	0	0.0%	0	0.0%	0	0.0%	0	0.0%	0	0.0%	0	0.0%	0	0.0%	0	0.0%	0	0.0%	0
Lidl, Church Road, Lawrence Hill, Bristol, BS5 0BT	0.5%	8	6.2%	4	0.4%	0	0.0%	0	0.0%	0	1.9%	1	3.5%	3	0.0%	0	0.0%	0	0.0%	0
Local shops, Barton Hill Local Centre, Bristol	0.0%	0	0.0%	0	0.0%	0	0.0%	0	0.0%	0	0.0%	0	0.0%	0	0.0%	0	0.0%	0	0.0%	0
Local shops, Easton Local Centre, Bristol	0.0%	0	0.0%	0	0.0%	0	0.0%	0	0.0%	0	0.0%	0	0.0%	0	0.0%	0	0.0%	0	0.0%	0
Marks & Spencer (Foodhall), Eastgate Road, Bristol,	0.0%	0	0.0%	0	0.0%	0	0.0%	0	0.0%	0	0.0%	0	0.0%	0	0.0%	0	0.0%	0	0.0%	0

	Total		Zone 1		Zone 2		Zone 3		Zone 4		Zone 5		Zone 6		Zone 7		Zone 8		Zone 9	
BS5 6XX																				
Post Office, Lawrence Hill, George, Bristol, BS5 0DR	0.0%	0	0.0%	0	0.0%	0	0.0%	0	0.0%	0	0.0%	0	0.0%	0	0.0%	0	0.0%	0	0.0%	0
Premier, Speedwell Road, Speedwell, Bristol, BS5 7SP	0.0%	0	0.0%	0	0.0%	0	0.0%	0	0.0%	0	0.0%	0	0.0%	0	0.0%	0	0.0%	0	0.0%	0
Public Market, Mivart Street, Easton, Bristol, BS5 6JF	0.1%	1	0.0%	0	0.8%	1	0.0%	0	0.0%	0	0.0%	0	0.0%	0	0.0%	0	0.0%	0	0.0%	0
Tesco Express, Bell Hill Road, Bristol, BS5 7NF	0.0%	0	0.0%	0	0.0%	0	0.0%	0	0.0%	0	0.0%	0	0.0%	0	0.0%	0	0.0%	0	0.0%	0
Tesco Express, Church Road, Redfield, Bristol, BS5 9HT	0.4%	7	0.0%	0	5.3%	6	0.0%	0	0.0%	0	0.0%	0	0.0%	0	0.0%	0	0.0%	0	0.0%	0
Tesco Extra, Eastgate Road, Eastville, Bristol, BS5 6XU	4.4%	69	4.7%	3	31.2%	35	6.0%	5	6.1%	6	0.0%	0	0.0%	0	7.8%	8	0.5%	0	0.5%	0
United Supermarket, Stapleton Road, St Jude's, Bristol, BS5 0RB	0.0%	0	0.0%	0	0.0%	0	0.0%	0	0.0%	0	0.0%	0	0.0%	0	0.0%	0	0.0%	0	0.0%	0
Zone 3																				
Co-op, Church Road, St Georges, Bristol, BS5 8AA	0.0%	0	0.0%	0	0.0%	0	0.0%	0	0.0%	0	0.0%	0	0.0%	0	0.0%	0	0.0%	0	0.0%	0
Co-op, High Street, Hanham, Bristol, BS15 3DJ	0.0%	0	0.0%	0	0.0%	0	0.0%	0	0.0%	0	0.0%	0	0.0%	0	0.0%	0	0.0%	0	0.0%	0
Co-op, Ingleside Road, Bristol, BS15 1JG	0.0%	0	0.0%	0	0.0%	0	0.0%	0	0.0%	0	0.0%	0	0.0%	0	0.0%	0	0.0%	0	0.0%	0
Co-op, Lodge Road, Bristol, BS15 1JA	0.0%	0	0.0%	0	0.0%	0	0.0%	0	0.0%	0	0.0%	0	0.0%	0	0.0%	0	0.0%	0	0.0%	0
Co-op, Memorial Road, Hanham, Bristol, BS15 3LH	0.0%	0	0.0%	0	0.0%	0	0.0%	0	0.0%	0	0.0%	0	0.0%	0	0.0%	0	0.0%	0	0.0%	0
Co-op, Two Mile Hill Road, Bristol, BS15 1BS	0.0%	0	0.0%	0	0.0%	0	0.0%	0	0.0%	0	0.0%	0	0.0%	0	0.0%	0	0.0%	0	0.0%	0
Iceland, Regent Street, Kingswood, Bristol, BS15 8LA	0.1%	1	0.0%	0	0.0%	0	0.0%	0	0.0%	0	0.0%	0	0.0%	0	0.0%	0	0.0%	0	1.0%	1
Lidl, Halls Road, Kingswood, Bristol, BS15 8JD	1.2%	18	0.0%	0	2.1%	2	7.5%	6	0.0%	0	0.0%	0	0.0%	0	0.0%	0	0.0%	0	8.4%	8
Lidl, High Street, Hanham, Bristol, BS15 3QY	0.6%	10	0.0%	0	0.9%	1	8.4%	7	0.0%	0	0.0%	0	0.0%	0	0.0%	0	0.0%	0	0.0%	0
Local shops, Kingswood Local Centre, Bristol	0.0%	0	0.0%	0	0.0%	0	0.0%	0	0.0%	0	0.0%	0	0.0%	0	0.0%	0	0.0%	0	0.0%	0
Poco Deli, Church Road, Bristol, BS5 8AH	0.2%	3	0.0%	0	2.7%	3	0.0%	0	0.0%	0	0.0%	0	0.0%	0	0.0%	0	0.0%	0	0.0%	0
Sainsbury's Local, Nags	0.0%	0	0.0%	0	0.0%	0	0.0%	0	0.0%	0	0.0%	0	0.0%	0	0.0%	0	0.0%	0	0.0%	0

	Total		Zone 1		Zone 2		Zone 3		Zone 4		Zone 5		Zone 6		Zone 7		Zone 8		Zone 9	
Head Hill, Bristol, BS5 8QN																				
Sainsbury's Superstore, Kings Chase Shopping Centre, Kingswood, Bristol, BS15 8LP	1.0%	15	0.0%	0	0.4%	0	7.0%	6	0.0%	0	0.0%	0	0.0%	0	0.0%	0	0.0%	0	4.9%	5
Tesco Express (Esso), Soundwell Road, Bristol, BS15 1PN	0.0%	0	0.0%	0	0.0%	0	0.0%	0	0.0%	0	0.0%	0	0.0%	0	0.0%	0	0.0%	0	0.0%	0
Zone 4																				
Ali's General Store, Brook Road, Montpelier, Bristol, BS6 5LR	0.0%	0	0.0%	0	0.0%	0	0.0%	0	0.0%	0	0.0%	0	0.0%	0	0.0%	0	0.0%	0	0.0%	0
Ashley Stores, Ashley Hill, Montpelier, Bristol, BS6 5HZ	0.0%	0	0.0%	0	0.0%	0	0.0%	0	0.0%	0	0.0%	0	0.0%	0	0.0%	0	0.0%	0	0.0%	0
Better Food, Gloucester Road, Bishopston, Bristol, BS7 8PD	0.0%	0	0.0%	0	0.0%	0	0.0%	0	0.0%	0	0.0%	0	0.0%	0	0.0%	0	0.0%	0	0.0%	0
Co-op, Gloucester Road, Bishopston, Bristol, BS7 8AT	0.3%	5	0.0%	0	0.0%	0	0.0%	0	1.8%	2	0.0%	0	0.0%	0	3.2%	3	0.0%	0	0.0%	0
Co-op, Gloucester Road, Horfield, Bristol, BS7 8PE	0.0%	0	0.0%	0	0.0%	0	0.0%	0	0.0%	0	0.0%	0	0.0%	0	0.4%	0	0.0%	0	0.0%	0
Costcutter, Coldharbour Road, Redland, Bristol, BS6 7SN	0.0%	0	0.0%	0	0.0%	0	0.0%	0	0.0%	0	0.0%	0	0.0%	0	0.0%	0	0.0%	0	0.0%	0
Costcutter, Redland Corner, Bristol, BS6 6PF	0.0%	0	0.0%	0	0.0%	0	0.0%	0	0.0%	0	0.0%	0	0.0%	0	0.0%	0	0.0%	0	0.0%	0
Cotham Hill Bakery, Cotham Hill, Bristol, BS6 6LF	0.0%	0	0.0%	0	0.0%	0	0.0%	0	0.0%	0	0.0%	0	0.0%	0	0.0%	0	0.0%	0	0.0%	0
Dave Giles Butchers, Gloucester Road, Bishopston, Bristol, BS7 8NU	0.0%	0	0.0%	0	0.0%	0	0.0%	0	0.0%	0	0.0%	0	0.0%	0	0.0%	0	0.0%	0	0.0%	0
Gales of Westbury Park, North View, Bristol, BS6 7PT	0.0%	0	0.0%	0	0.0%	0	0.0%	0	0.0%	0	0.0%	0	0.0%	0	0.0%	0	0.0%	0	0.0%	0
Herberts Bakery, Wellington Avenue, Montpelier, Bristol, BS6 5HP	0.0%	0	0.0%	0	0.0%	0	0.0%	0	0.0%	0	0.0%	0	0.0%	0	0.0%	0	0.0%	0	0.0%	0
Joe's Bakery, Gloucester Road, Bishopston, BS7 8NZ	0.0%	0	0.0%	0	0.0%	0	0.0%	0	0.0%	0	0.0%	0	0.0%	0	0.0%	0	0.0%	0	0.0%	0
Local shops, Bishopston Local Centre, Bristol	0.0%	0	0.0%	0	0.0%	0	0.0%	0	0.0%	0	0.0%	0	0.0%	0	0.0%	0	0.0%	0	0.0%	0
Local shops, Cotham Hill	0.0%	0	0.4%	0	0.0%	0	0.0%	0	0.0%	0	0.0%	0	0.0%	0	0.0%	0	0.0%	0	0.0%	0

	Total		Zone 1		Zone 2		Zone 3		Zone 4		Zone 5		Zone 6		Zone 7		Zone 8		Zone 9	
Local Centre, Bristol																				
Local shops, Gloucester Road, Bristol	0.1%	1	0.0%	0	0.4%	0	0.0%	0	0.0%	0	0.0%	0	0.0%	0	0.9%	1	0.0%	0	0.0%	0
Local shops, Horfield Local Centre, Bristol	0.0%	0	0.0%	0	0.0%	0	0.0%	0	0.0%	0	0.0%	0	0.0%	0	0.0%	0	0.0%	0	0.0%	0
Local shops, Redland Local Centre, Bristol	0.0%	0	0.0%	0	0.0%	0	0.0%	0	0.0%	0	0.0%	0	0.0%	0	0.0%	0	0.0%	0	0.0%	0
Monika's, Cotham Road South, Cotham, Bristol, BS6 5TZ	0.0%	0	0.0%	0	0.0%	0	0.0%	0	0.0%	0	0.0%	0	0.0%	0	0.0%	0	0.0%	0	0.0%	0
Oriental Market, Gloucester Road, Bishopston, Bristol, BS7 8AA	0.0%	0	0.4%	0	0.0%	0	0.0%	0	0.0%	0	0.0%	0	0.0%	0	0.0%	0	0.0%	0	0.0%	0
Pawson's, Gloucester Road, Bishopston, Bristol, BS7 8NU	0.0%	0	0.0%	0	0.0%	0	0.0%	0	0.0%	0	0.0%	0	0.0%	0	0.0%	0	0.0%	0	0.0%	0
Redland Mini Market, Lower Redland Road, Redland, Bristol, BS6 6SW	0.0%	0	0.0%	0	0.0%	0	0.0%	0	0.0%	0	0.0%	0	0.0%	0	0.0%	0	0.0%	0	0.0%	0
Sainsbury's Local, 2-4 Gloucester Road, Bishopston, Bristol, BS7 8AE	0.1%	2	0.0%	0	0.0%	0	0.0%	0	0.6%	1	0.0%	0	0.0%	0	0.0%	0	0.0%	0	0.0%	0
Sainsbury's Local, 256-258 Gloucester Road, Horfield, Bristol, BS7 8PB	0.0%	0	0.0%	0	0.0%	0	0.0%	0	0.0%	0	0.0%	0	0.0%	0	0.0%	0	0.0%	0	0.0%	0
Scoopaway, Gloucester Road, Bishopston, Bristol, BS7 8AT	0.1%	1	0.0%	0	0.0%	0	0.0%	0	1.2%	1	0.0%	0	0.0%	0	0.0%	0	0.0%	0	0.0%	0
Soomar Mini Market, Ashley Road, St Paul's, Bristol, BS6 5PA	0.0%	0	0.0%	0	0.0%	0	0.0%	0	0.0%	0	0.0%	0	0.0%	0	0.0%	0	0.0%	0	0.0%	0
Tesco Express, Cheltenham Road, Cotham, Bristol, BS6 5RL	0.0%	0	0.7%	0	0.0%	0	0.0%	0	0.0%	0	0.0%	0	0.0%	0	0.0%	0	0.0%	0	0.0%	0
Tesco Express, Gloucester Road, Bishopston, Bristol, BS7 8BE	0.3%	5	0.0%	0	0.0%	0	0.0%	0	4.3%	4	0.0%	0	0.0%	0	0.0%	0	0.0%	0	0.0%	0
Tesco Superstore, Lime Trees Road, Bristol, BS6 7XW	3.2%	51	1.9%	1	0.8%	1	0.0%	0	20.2%	20	1.9%	1	8.0%	6	19.2%	19	1.0%	1	0.0%	0
The Split Tin, Coldharbour Road, Redland, Bristol, BS6 7SL	0.0%	0	0.0%	0	0.0%	0	0.0%	0	0.0%	0	0.0%	0	0.0%	0	0.0%	0	0.0%	0	0.0%	0
Zone 5																				
Asda (Petrol Station), Whiteladies Road,	0.0%	0	0.0%	0	0.0%	0	0.0%	0	0.0%	0	0.0%	0	0.0%	0	0.0%	0	0.0%	0	0.0%	0

	Total		Zone 1		Zone 2		Zone 3		Zone 4		Zone 5		Zone 6		Zone 7		Zone 8		Zone 9	
Redland, Bristol, BS8 2XS																				
Better Food, Whiteladies Road, Clifton, Bristol, BS8 2QX	0.0%	0	0.0%	0	0.0%	0	0.0%	0	0.0%	0	0.0%	0	0.0%	0	0.0%	0	0.0%	0	0.0%	0
Co-op, Princess Victoria Street, Clifton, Bristol, BS8 4BX	0.2%	2	0.0%	0	0.0%	0	0.0%	0	0.0%	0	3.8%	2	0.0%	0	0.0%	0	0.0%	0	0.0%	0
Co-op, Whiteladies Road, Clifton, Bristol, BS8 2NT	0.0%	1	0.0%	0	0.0%	0	0.0%	0	0.0%	0	1.0%	1	0.0%	0	0.0%	0	0.0%	0	0.0%	0
Costcutter, Clifton College, Clifton, Bristol, BS8 3EZ	0.0%	0	0.0%	0	0.0%	0	0.0%	0	0.0%	0	0.0%	0	0.0%	0	0.0%	0	0.0%	0	0.0%	0
Local shops, Blackboy Hill Local Centre, Bristol	0.0%	0	0.0%	0	0.0%	0	0.0%	0	0.0%	0	0.0%	0	0.0%	0	0.0%	0	0.0%	0	0.0%	0
Local shops, Clifton Village Local Centre, Bristol	0.2%	2	0.0%	0	0.0%	0	0.0%	0	0.0%	0	3.8%	2	0.0%	0	0.0%	0	0.0%	0	0.0%	0
Marks & Spencer (Simply Food), Whiteladies Road, Clifton, Bristol, BS8 2AZ	0.1%	2	0.0%	0	0.0%	0	0.0%	0	0.0%	0	0.0%	0	2.3%	2	0.0%	0	0.0%	0	0.0%	0
Ruby & White, Whiteladies Road, Clifton, Bristol, BS8 2NH	0.0%	0	0.0%	0	0.0%	0	0.0%	0	0.0%	0	0.0%	0	0.0%	0	0.0%	0	0.0%	0	0.0%	0
Sainsbury's Local, Whiteladies Road, Bristol, BS8 2RS	0.8%	12	1.9%	1	0.0%	0	0.0%	0	4.3%	4	6.9%	4	3.0%	2	0.0%	0	0.0%	0	0.0%	0
Sainsbury's Superstore, Clifton Down Shopping Centre, Bristol, BS8 2NN	1.8%	29	2.9%	2	0.0%	0	2.0%	2	14.0%	14	17.4%	11	0.6%	0	0.0%	0	0.0%	0	0.0%	0
Sainsbury's Superstore, Queens Road, Clifton, Bristol, BS8 1RE	0.3%	4	0.0%	0	0.0%	0	0.0%	0	0.0%	0	2.9%	2	3.5%	3	0.0%	0	0.0%	0	0.0%	0
Spar, Hotwells Road, Hotwells, Bristol, BS8 4SA	0.0%	0	0.0%	0	0.0%	0	0.0%	0	0.0%	0	0.0%	0	0.0%	0	0.0%	0	0.0%	0	0.0%	0
Tesco Express, Regent Street, Clifton, Bristol, BS8 4HU	0.0%	1	0.0%	0	0.0%	0	0.0%	0	0.0%	0	1.0%	1	0.0%	0	0.0%	0	0.0%	0	0.0%	0
Tesco Express, Whiteladies Road, Clifton, Bristol, BS8 2RL	0.0%	0	0.0%	0	0.0%	0	0.0%	0	0.0%	0	0.0%	0	0.0%	0	0.0%	0	0.0%	0	0.0%	0
Waitrose (Little), Clifton Pavilion, Queens Road, Clifton, Bristol, BS8 1QS	0.5%	8	0.0%	0	0.0%	0	0.0%	0	0.0%	0	5.7%	4	1.7%	1	0.0%	0	0.0%	0	0.0%	0
Whiteladies Road Farmers Market, Clifton, Bristol, BS8 2RP	0.1%	1	0.0%	0	0.0%	0	0.0%	0	0.0%	0	1.9%	1	0.0%	0	0.0%	0	0.0%	0	0.0%	0
Zone 6																				
Co-op, Canford Lane,	0.1%	2	0.0%	0	0.0%	0	0.0%	0	0.0%	0	0.0%	0	2.3%	2	0.0%	0	0.5%	0	0.0%	0

	Total		Zone 1		Zone 2		Zone 3		Zone 4		Zone 5		Zone 6		Zone 7		Zone 8		Zone 9	
Westbury-On-Trym, Bristol, BS9 3DF																				
Co-op, Druid Hill, Stoke Bishop, Bristol, BS9 1EW	0.0%	0	0.0%	0	0.0%	0	0.0%	0	0.0%	0	0.0%	0	0.0%	0	0.0%	0	0.0%	0	0.0%	0
Co-op, Henleaze Road, Henleaze, Bristol, BS9 4JT	0.2%	4	0.0%	0	0.0%	0	0.0%	0	1.2%	1	0.0%	0	2.9%	2	0.4%	0	0.0%	0	0.0%	0
Co-op, Shirehampton Road, Seamills, Bristol, BS9 2DW	0.1%	2	0.0%	0	0.0%	0	0.0%	0	0.0%	0	0.0%	0	3.0%	2	0.0%	0	0.0%	0	0.0%	0
Co-op, Stoke Lane, Westbury-On-Trym, Bristol, BS9 3RW	0.0%	0	0.0%	0	0.0%	0	0.0%	0	0.0%	0	0.0%	0	0.0%	0	0.4%	0	0.0%	0	0.0%	0
Costcutter, Canford Lane, Westbury On Trym, Bristol, BS9 3DQ	0.0%	0	0.0%	0	0.0%	0	0.0%	0	0.0%	0	0.0%	0	0.0%	0	0.0%	0	0.0%	0	0.0%	0
Local shops, Henleaze Local Centre, Bristol	0.0%	0	0.0%	0	0.0%	0	0.0%	0	0.0%	0	0.0%	0	0.0%	0	0.0%	0	0.0%	0	0.0%	0
Local shops, Westbury-on-Trym Local Centre, Bristol	0.0%	0	0.0%	0	0.0%	0	0.0%	0	0.0%	0	0.0%	0	0.0%	0	0.0%	0	0.0%	0	0.0%	0
Marks & Spencer (BP Garage), Falcondale Road, Bristol, BS9 3JL	0.0%	0	0.0%	0	0.0%	0	0.0%	0	0.0%	0	0.0%	0	0.0%	0	0.0%	0	0.0%	0	0.0%	0
Morrisons Daily, Wellington Hill West, Henleaze, Bristol, BS9 4QL	0.0%	0	0.0%	0	0.0%	0	0.0%	0	0.0%	0	0.0%	0	0.0%	0	0.0%	0	0.0%	0	0.0%	0
Parsons Bakery, High Street, Westbury on Trym, BS9 3BY	0.0%	0	0.0%	0	0.0%	0	0.0%	0	0.0%	0	0.0%	0	0.0%	0	0.0%	0	0.0%	0	0.0%	0
Sea Mills Convenience Store, Shirehampton Road, Bristol, BS9 2EA	0.0%	0	0.0%	0	0.0%	0	0.0%	0	0.0%	0	0.0%	0	0.0%	0	0.0%	0	0.0%	0	0.0%	0
Tesco Express (Esso), Henleaze Road, Bristol, BS9 4NB	0.4%	6	0.0%	0	0.0%	0	0.0%	0	3.2%	3	0.0%	0	3.5%	3	0.0%	0	0.0%	0	0.0%	0
Tesco Express, Trymwood Parade, Sea Mills, Bristol, BS9 2DP	0.2%	3	0.0%	0	0.0%	0	0.0%	0	0.0%	0	0.0%	0	4.1%	3	0.0%	0	0.5%	0	0.0%	0
Tesco Express, Westbury Hill, Westbury on Trym, Bristol, BS9 3AD	0.0%	0	0.0%	0	0.0%	0	0.0%	0	0.0%	0	0.0%	0	0.0%	0	0.4%	0	0.0%	0	0.0%	0
Waitrose, Northumbria Drive, Westbury Park, Henleaze, Bristol, BS9 4HN	2.8%	44	2.9%	2	0.0%	0	0.0%	0	16.2%	16	6.6%	4	14.2%	11	7.0%	7	0.0%	0	0.0%	0
Westbury Minimarket,	0.0%	0	0.0%	0	0.0%	0	0.0%	0	0.0%	0	0.0%	0	0.0%	0	0.0%	0	0.0%	0	0.0%	0

	Total		Zone 1		Zone 2		Zone 3		Zone 4		Zone 5		Zone 6		Zone 7		Zone 8		Zone 9	
Westbury Lane, Coombe Dingle, Bristol, BS9 2PP																				
Zest Deli and Café, Stoke Lane, Bristol, BS9 3RJ	0.0%	0	0.0%	0	0.0%	0	0.0%	0	0.0%	0	0.0%	0	0.0%	0	0.0%	0	0.0%	0	0.0%	0
Zone 7																				
Aldi, Petherbrige Way (Off Muller Road), Horfield, Bristol, BS7 9NZ	1.4%	22	3.6%	2	4.4%	5	0.0%	0	4.9%	5	0.0%	0	0.0%	0	9.6%	9	0.0%	0	0.0%	0
Co-op, Ashley Down Road, Bristol, BS7 9BU	0.0%	0	0.0%	0	0.0%	0	0.0%	0	0.0%	0	0.0%	0	0.0%	0	0.0%	0	0.0%	0	0.0%	0
Co-op, Filton Road, Horfield, Bristol, BS7 0PB	0.0%	0	0.0%	0	0.0%	0	0.0%	0	0.0%	0	0.0%	0	0.0%	0	0.4%	0	0.0%	0	0.0%	0
Costcutter, Danby House, Morris Road, Bristol, BS7 9TX	0.0%	0	0.0%	0	0.0%	0	0.0%	0	0.0%	0	0.0%	0	0.0%	0	0.0%	0	0.0%	0	0.0%	0
Costcutter, Gainsborough Square, Lockleaze, Bristol, BS7 9XA	0.0%	0	0.0%	0	0.0%	0	0.0%	0	0.0%	0	0.0%	0	0.0%	0	0.0%	0	0.0%	0	0.0%	0
Home Bargains, Petherbridge Way, Bristol, BS7 9NZ	0.0%	0	0.0%	0	0.0%	0	0.0%	0	0.0%	0	0.0%	0	0.0%	0	0.0%	0	0.0%	0	0.0%	0
Lidl, Muller Road, Bristol, BS7 9RB	1.1%	16	0.0%	0	0.8%	1	0.0%	0	7.9%	8	0.0%	0	0.0%	0	7.6%	8	0.0%	0	0.0%	0
Lidl, Southmead Road, Bristol, BS10 5NE	0.6%	9	1.8%	1	0.0%	0	1.0%	1	1.2%	1	0.0%	0	0.6%	0	4.1%	4	2.0%	2	0.0%	0
McColl's, Gainsborough Square, Lockleaze, Bristol, BS7 9XA	0.0%	0	0.0%	0	0.0%	0	0.0%	0	0.0%	0	0.0%	0	0.0%	0	0.0%	0	0.0%	0	0.0%	0
Premier, Gainsborough Square, Lockleaze, Bristol, BS7 9XA	0.0%	0	0.0%	0	0.0%	0	0.0%	0	0.0%	0	0.0%	0	0.0%	0	0.0%	0	0.0%	0	0.0%	0
Tesco Express, Filton Avenue, Bristol, BS7 0LJ	0.1%	2	0.0%	0	0.0%	0	0.0%	0	0.0%	0	0.0%	0	0.0%	0	2.4%	2	0.0%	0	0.0%	0
Zone 8																				
Aldi, Crow Lane, Henbury, Bristol, BS10 7EN	2.1%	33	0.0%	0	0.0%	0	0.0%	0	1.2%	1	0.0%	0	6.9%	5	2.4%	2	26.5%	23	0.0%	0
Aldi, Greystoke Avenue, Southmead, Bristol, BS10 6AS	1.1%	17	0.0%	0	0.0%	0	0.0%	0	0.0%	0	1.0%	1	7.0%	5	0.9%	1	10.0%	9	0.0%	0
Co-op, Avonmouth Road, Avonmouth, Bristol, BS11 9EG	0.0%	0	0.0%	0	0.0%	0	0.0%	0	0.0%	0	0.0%	0	0.0%	0	0.0%	0	0.0%	0	0.0%	0
Co-op, Crow Lane, Henbury, Bristol, BS10 7DR	0.0%	0	0.0%	0	0.0%	0	0.0%	0	0.0%	0	0.0%	0	0.0%	0	0.0%	0	0.0%	0	0.0%	0
Co-op, High Street, Shirehampton, Bristol, BS11 0DW	0.4%	6	0.0%	0	0.0%	0	0.0%	0	0.0%	0	0.0%	0	0.6%	0	0.0%	0	6.0%	5	0.0%	0

	Total		Zone 1		Zone 2		Zone 3		Zone 4		Zone 5		Zone 6		Zone 7		Zone 8		Zone 9	
Co-op, Ridingleaze, Lawrence Weston, Bristol, BS11 0QB	0.0%	0	0.0%	0	0.0%	0	0.0%	0	0.0%	0	0.0%	0	0.0%	0	0.0%	0	0.0%	0	0.0%	0
Costco, St Brendans Way, Bristol, BS11 9EZ	0.1%	2	0.0%	0	0.0%	0	0.0%	0	0.0%	0	0.0%	0	0.0%	0	0.0%	0	0.0%	0	0.0%	0
Costcutter, Ridingleaze, Bristol, BS11 0QE	0.0%	0	0.0%	0	0.0%	0	0.0%	0	0.0%	0	0.0%	0	0.0%	0	0.0%	0	0.0%	0	0.0%	0
Heron, High Street, Shirehampton, BS11 0DJ	0.0%	0	0.0%	0	0.0%	0	0.0%	0	0.0%	0	0.0%	0	0.0%	0	0.0%	0	0.0%	0	0.0%	0
Iceland, Arnside Road, Southmead, Bristol, BS10 6AT	0.1%	1	0.0%	0	0.0%	0	0.0%	0	0.0%	0	0.0%	0	0.0%	0	0.9%	1	0.5%	0	0.0%	0
Iceland, Crow Lane, Henbury, Bristol, BS10 7DS	0.1%	1	0.0%	0	0.0%	0	0.0%	0	0.0%	0	0.0%	0	0.0%	0	0.0%	0	1.5%	1	0.0%	0
Lidl, Stile Acres, Lawrence Weston, Bristol, BS11 0PZ	1.1%	17	0.0%	0	0.0%	0	0.0%	0	0.0%	0	0.0%	0	5.7%	4	0.0%	0	11.5%	10	0.0%	0
Local shops, Lawrence Weston Local Centre, Bristol	0.0%	0	0.0%	0	0.0%	0	0.0%	0	0.0%	0	0.0%	0	0.0%	0	0.0%	0	0.0%	0	0.0%	0
Local shops, Shirehampton Village Centre	0.0%	0	0.0%	0	0.0%	0	0.0%	0	0.0%	0	0.0%	0	0.0%	0	0.0%	0	0.0%	0	0.0%	0
Morrisons (Select), Petrol Station, Kings Weston Avenue, Shirehampton, BS11 0AH	0.0%	0	0.0%	0	0.0%	0	0.0%	0	0.0%	0	0.0%	0	0.0%	0	0.0%	0	0.0%	0	0.5%	0
Morrisons Daily, Charlton Road, Brentry, Bristol, BS10 6JU	0.0%	0	0.0%	0	0.0%	0	0.0%	0	0.0%	0	0.0%	0	0.0%	0	0.0%	0	0.0%	0	0.0%	0
Morrisons, Cribbs Causeway, Bristol, BS10 7UD	0.9%	14	0.0%	0	0.0%	0	0.0%	0	0.0%	0	1.0%	1	2.8%	2	0.9%	1	7.0%	6	0.0%	0
Premier, Lower High Street, Shirehampton, Bristol, BS11 0AW	0.0%	0	0.0%	0	0.0%	0	0.0%	0	0.0%	0	0.0%	0	0.0%	0	0.0%	0	0.0%	0	0.0%	0
Premier, Nibley Road, Shirehampton, Bristol, BS11 9XT	0.0%	0	0.0%	0	0.0%	0	0.0%	0	0.0%	0	0.0%	0	0.0%	0	0.0%	0	0.0%	0	0.0%	0
Tesco Express, Greystoke Avenue, Southmead, Bristol, BS10 6BQ	0.0%	0	0.0%	0	0.0%	0	0.0%	0	0.0%	0	0.0%	0	0.0%	0	0.0%	0	0.0%	0	0.0%	0
Wood Family Butchers, High Street, Shirehampton, Bristol, BS11 0DL	0.0%	0	0.0%	0	0.0%	0	0.0%	0	0.0%	0	0.0%	0	0.0%	0	0.0%	0	0.0%	0	0.0%	0
Zone 9																				
Aldi, Bath Road, Longwell	2.9%	45	0.0%	0	0.0%	0	7.1%	6	0.0%	0	0.0%	0	0.0%	0	0.0%	0	0.0%	0	16.8%	17

	Total		Zone 1		Zone 2		Zone 3		Zone 4		Zone 5		Zone 6		Zone 7		Zone 8		Zone 9	
Green, Bristol, BS30 9DE																				
Asda, Craven Way, Longwell Green, Bristol, BS30 7DY	6.4%	99	3.7%	2	5.6%	6	31.4%	27	0.0%	0	0.0%	0	0.0%	0	0.0%	0	0.0%	0	32.5%	32
Co-op, School Road, Barrs Court, Bristol, BS30 8EP	0.0%	0	0.0%	0	0.0%	0	0.0%	0	0.0%	0	0.0%	0	0.0%	0	0.0%	0	0.0%	0	0.0%	0
Lidl, Aldermoor Lane, Bristol, BS30 7TX	1.2%	18	0.0%	0	0.4%	0	0.5%	0	0.0%	0	0.0%	0	0.0%	0	0.0%	0	0.0%	0	6.4%	6
Marks & Spencer, Gallagher Retail Park, Longwell Green, Bristol, BS30 7DA	0.7%	11	0.0%	0	0.4%	0	1.0%	1	0.0%	0	0.0%	0	0.0%	0	0.0%	0	0.0%	0	4.9%	5
Post Office, High Street, Oldland Common, Bristol, BS30 9QG	0.0%	0	0.0%	0	0.0%	0	0.0%	0	0.0%	0	0.0%	0	0.0%	0	0.0%	0	0.0%	0	0.0%	0
Sainsbury's Local, High Street, Warmley Hill, Bristol, BS15 4AR	0.3%	5	0.0%	0	0.0%	0	0.0%	0	0.0%	0	0.0%	0	0.0%	0	0.0%	0	0.0%	0	2.5%	3
Tesco Express (Esso), Deanery Road, Kingswood, Bristol, BS15 9JB	0.0%	0	0.0%	0	0.0%	0	0.0%	0	0.0%	0	0.0%	0	0.0%	0	0.0%	0	0.0%	0	0.0%	0
Tesco Express, Bath Road, Longwell Green, Bristol, BS30 9DF	0.0%	0	0.0%	0	0.0%	0	0.0%	0	0.0%	0	0.0%	0	0.0%	0	0.0%	0	0.0%	0	0.0%	0
Tesco Express, Westons Way, Bristol, BS15 9RR	0.0%	0	0.0%	0	0.0%	0	0.0%	0	0.0%	0	0.0%	0	0.0%	0	0.0%	0	0.0%	0	0.0%	0
Zone 10																				
Aldi, Fishponds Road, Bristol, BS16 3HJ	1.6%	25	0.0%	0	4.8%	5	0.5%	0	0.0%	0	0.0%	0	0.0%	0	0.0%	0	0.0%	0	0.0%	0
Channons Hill Retail Park, Channons Hill, Bristol, BS16 2EA	0.0%	0	0.0%	0	0.0%	0	0.0%	0	0.0%	0	0.0%	0	0.0%	0	0.0%	0	0.0%	0	0.0%	0
Co-op, Long Down Avenue, Cheswick Village, Bristol, BS16 1GU	0.0%	0	0.0%	0	0.0%	0	0.0%	0	0.0%	0	0.0%	0	0.0%	0	0.0%	0	0.0%	0	0.0%	0
Co-op, Straits Parade, Fishponds, Bristol, BS16 2LE	0.0%	0	0.0%	0	0.0%	0	0.0%	0	0.0%	0	0.0%	0	0.0%	0	0.0%	0	0.0%	0	0.0%	0
Hillfields News Convenience Store, Market Square, Bristol, BS16 4LE	0.0%	0	0.0%	0	0.0%	0	0.0%	0	0.0%	0	0.0%	0	0.0%	0	0.0%	0	0.0%	0	0.0%	0
Iceland, Channons Hill, Bristol, BS16 2EA	0.0%	0	0.0%	0	0.0%	0	0.0%	0	0.0%	0	0.0%	0	0.0%	0	0.0%	0	0.0%	0	0.0%	0
Lidl, Fishponds Road, Bristol, BS16 3UF	0.9%	15	0.7%	0	0.4%	0	0.0%	0	0.0%	0	0.0%	0	0.0%	0	0.0%	0	0.0%	0	0.0%	0
Local shops, Fishponds Local Centre, Bristol	0.0%	0	0.0%	0	0.0%	0	0.0%	0	0.0%	0	0.0%	0	0.0%	0	0.0%	0	0.0%	0	0.0%	0

	Total		Zone 1		Zone 2		Zone 3		Zone 4		Zone 5		Zone 6		Zone 7		Zone 8		Zone 9	
Morrisons, Fishponds Road, Bristol, BS16 3US	3.2%	50	2.2%	1	6.8%	8	7.9%	7	0.0%	0	0.0%	0	0.0%	0	0.0%	0	0.0%	0	1.4%	1
Sainsbury's Local, Fishponds Road, Fishponds, Bristol, BS16 3TE	0.0%	1	0.0%	0	0.0%	0	0.0%	0	0.0%	0	1.0%	1	0.0%	0	0.0%	0	0.0%	0	0.0%	0
Tesco Express, Lodge Causeway, Fishponds, Bristol, BS16 3PQ	0.0%	0	0.0%	0	0.0%	0	0.0%	0	0.0%	0	0.0%	0	0.0%	0	0.0%	0	0.0%	0	0.0%	0
Zone 11																				
Budgens, Black Horse Garage, Westerleigh Road, Emersons Green, Bristol, BS16 7AN	0.0%	0	0.0%	0	0.0%	0	0.0%	0	0.0%	0	0.0%	0	0.0%	0	0.0%	0	0.0%	0	0.0%	0
Budgens, Poplar Road, Warmley, BS30 5JX	0.0%	0	0.0%	0	0.0%	0	0.0%	0	0.0%	0	0.0%	0	0.0%	0	0.0%	0	0.0%	0	0.0%	0
Chief Trading Post, Barry Road, Oldland Common, Bristol, BS30 6QY	0.0%	0	0.0%	0	0.0%	0	0.0%	0	0.0%	0	0.0%	0	0.0%	0	0.0%	0	0.0%	0	0.0%	0
Co-op, Downend Road, Downend, Bristol, BS16 5UJ	0.3%	4	1.9%	1	0.0%	0	1.0%	1	0.0%	0	0.0%	0	0.0%	0	0.0%	0	0.0%	0	0.0%	0
Emersons Green Retail Park, Bristol, BS16 7AE	0.0%	0	0.0%	0	0.0%	0	0.0%	0	0.0%	0	0.0%	0	0.0%	0	0.0%	0	0.0%	0	0.0%	0
Iceland, Emersons Green, Bristol, BS16 7AE	0.0%	0	0.0%	0	0.0%	0	0.0%	0	0.0%	0	0.0%	0	0.0%	0	0.0%	0	0.0%	0	0.0%	0
Iceland, Fountain Court, Staple Hill, Bristol, BS16 5LR	0.0%	0	0.0%	0	0.0%	0	0.0%	0	0.0%	0	0.0%	0	0.0%	0	0.0%	0	0.0%	0	0.0%	0
Jeeves, Poplar Road, Bristol, BS30 5NW	0.0%	0	0.0%	0	0.0%	0	0.0%	0	0.0%	0	0.0%	0	0.0%	0	0.0%	0	0.0%	0	0.0%	0
Lidl, The Village, Emersons Way, Bristol, BS16 7AE	0.9%	14	0.0%	0	0.0%	0	0.0%	0	0.0%	0	0.0%	0	0.0%	0	0.0%	0	0.0%	0	0.0%	0
Local shops, Staple Hill Local Centre, Bristol	0.0%	0	0.0%	0	0.0%	0	0.0%	0	0.0%	0	0.0%	0	0.0%	0	0.0%	0	0.0%	0	0.0%	0
Londis (BP), London Road, Wick, Bristol, BS30 5SJ	0.0%	0	0.0%	0	0.0%	0	0.0%	0	0.0%	0	0.0%	0	0.0%	0	0.0%	0	0.0%	0	0.0%	0
Melanie's Kitchen, Downend, Bristol, BS16 5UJ	0.0%	0	0.0%	0	0.0%	0	0.0%	0	0.0%	0	0.0%	0	0.0%	0	0.0%	0	0.0%	0	0.0%	0
Sainsbury's Local, Badminton Road, Downend, Bristol, BS16 6BQ	0.0%	0	0.0%	0	0.0%	0	0.0%	0	0.0%	0	0.0%	0	0.0%	0	0.0%	0	0.0%	0	0.0%	0
Sainsbury's Local, Thistle Close, Lyde Green, Bristol, BS16 7GW	0.2%	4	2.2%	1	0.0%	0	0.0%	0	0.0%	0	0.0%	0	0.6%	0	0.0%	0	0.0%	0	1.4%	1
Sainsbury's Superstore,	4.2%	65	0.7%	0	0.4%	0	10.9%	9	0.0%	0	0.0%	0	0.0%	0	0.0%	0	0.0%	0	12.8%	13

	Total		Zone 1		Zone 2		Zone 3		Zone 4		Zone 5		Zone 6		Zone 7		Zone 8		Zone 9	
Emersons Green, Bristol, BS16 7AE																				
Spar, Westbourne Road, Emersons Green, Bristol, BS16 6RX	0.0%	0	0.0%	0	0.0%	0	0.0%	0	0.0%	0	0.0%	0	0.0%	0	0.0%	0	0.0%	0	0.0%	0
Tesco Express, St James Place, Mangotsfield, Bristol, BS16 9JB	0.0%	0	0.0%	0	0.0%	0	0.0%	0	0.0%	0	0.0%	0	0.0%	0	0.0%	0	0.0%	0	0.0%	0
Tesco Superstore, Broad Street, Staple Hill, Bristol, BS16 5NP	0.6%	9	2.2%	1	0.0%	0	0.0%	0	0.0%	0	0.0%	0	0.0%	0	0.0%	0	0.0%	0	1.0%	1
Wild Yeast Bakery, High Street, Bristol, BS16 5HE	0.0%	0	0.0%	0	0.0%	0	0.0%	0	0.0%	0	0.0%	0	0.0%	0	0.0%	0	0.0%	0	0.0%	0
Zone 12																				
Aldi, Brook Way, Patchway, Bradley Stoke, BS32 9DA	1.5%	23	0.0%	0	0.0%	0	0.0%	0	3.2%	3	0.0%	0	0.0%	0	0.0%	0	0.0%	0	0.0%	0
Buxton Butchers, Bradley Avenue, Winterbourne, Bristol, BS36 1HS	0.0%	0	0.0%	0	0.0%	0	0.0%	0	0.0%	0	0.0%	0	0.0%	0	0.0%	0	0.0%	0	0.0%	0
Co-op, Dragon Road, Winterbourne, Bristol, BS36 1BQ	0.0%	0	0.0%	0	0.0%	0	0.0%	0	0.0%	0	0.0%	0	0.0%	0	0.0%	0	0.0%	0	0.0%	0
Costcutter, Bristol Road, Frampton Cotterell, BS36 2AX	0.0%	0	0.0%	0	0.0%	0	0.0%	0	0.0%	0	0.0%	0	0.0%	0	0.0%	0	0.0%	0	0.0%	0
Nisa Local, Woodend Road, Coalpit Heath, Bristol, BS36 2LH	0.0%	0	0.0%	0	0.0%	0	0.0%	0	0.0%	0	0.0%	0	0.0%	0	0.0%	0	0.0%	0	0.0%	0
Sainsbury's Local, Badminton Road, Coalpit Heath, Bristol, BS36 2QJ	0.1%	1	0.0%	0	0.0%	0	0.0%	0	0.0%	0	0.0%	0	0.0%	0	0.0%	0	0.0%	0	0.0%	0
Tesco Express (Esso), High Street, Winterbourne, BS36 1RE	0.3%	5	0.0%	0	0.0%	0	0.0%	0	0.0%	0	0.0%	0	0.0%	0	0.0%	0	0.0%	0	0.0%	0
Tesco Express, Bradley Pavilions, Bradley Stoke, BS32 0BQ	0.4%	7	0.0%	0	0.0%	0	0.0%	0	0.0%	0	0.0%	0	0.0%	0	0.0%	0	0.0%	0	0.0%	0
Zone 13																				
Asda, Abbey Wood Shopping Park, Filton, BS34 7JL	1.7%	26	0.0%	0	1.8%	2	0.0%	0	0.0%	0	0.0%	0	0.0%	0	15.3%	15	0.5%	0	0.0%	0
Asda, Highwood Lane, Patchway, Bristol, BS34 5TL	3.2%	50	0.0%	0	0.0%	0	0.0%	0	0.0%	0	0.0%	0	12.0%	9	4.6%	4	15.5%	14	0.0%	0
Costcutter, Filton Avenue, Filton, Bristol, BS34 7AP	0.0%	0	0.0%	0	0.0%	0	0.0%	0	0.0%	0	0.0%	0	0.0%	0	0.0%	0	0.0%	0	0.0%	0
Farmfoods, The Shield Retail	0.0%	0	0.0%	0	0.0%	0	0.0%	0	0.0%	0	0.0%	0	0.0%	0	0.0%	0	0.0%	0	0.0%	0

	Total		Zone 1		Zone 2		Zone 3		Zone 4		Zone 5		Zone 6		Zone 7		Zone 8		Zone 9	
Centre, Link Road, Filton, Bristol, BS34 7BR																				
Gale's Farm Meats, Church View, Filton, Bristol, BS34 7BT	0.0%	0	0.0%	0	0.0%	0	0.0%	0	0.0%	0	0.0%	0	0.0%	0	0.0%	0	0.0%	0	0.0%	0
Home Bargains, The Shield Retail Centre, Filton, Bristol, BS34 7BR	0.0%	0	0.0%	0	0.0%	0	0.0%	0	0.0%	0	0.0%	0	0.0%	0	0.0%	0	0.0%	0	0.0%	0
Iceland (The Food Warehouse), Willowbrook Shopping Centre, Bradley Stoke, BS32 8BS	0.0%	0	0.0%	0	0.0%	0	0.0%	0	0.0%	0	0.0%	0	0.0%	0	0.0%	0	0.0%	0	0.0%	0
Lidl, Fox Den Road, Bristol, BS34 8SP	0.8%	12	0.0%	0	0.0%	0	0.0%	0	0.0%	0	0.0%	0	0.0%	0	4.2%	4	0.0%	0	0.0%	0
Lidl, Haze Way, Patchway, BS34 5BZ	1.2%	19	0.0%	0	0.0%	0	0.0%	0	0.0%	0	0.0%	0	0.0%	0	0.0%	0	0.0%	0	0.0%	0
Local shops, Patchway Town Centre	0.0%	0	0.0%	0	0.0%	0	0.0%	0	0.0%	0	0.0%	0	0.0%	0	0.0%	0	0.0%	0	0.0%	0
Marks & Spencer, The Mall, Cribbs Causeway, BS34 5QT	0.7%	10	1.9%	1	0.0%	0	0.0%	0	0.6%	1	1.0%	1	1.1%	1	0.9%	1	3.0%	3	0.0%	0
McColl's, Filton Avenue, Filton, Bristol, BS34 7AP	0.0%	0	0.0%	0	0.0%	0	0.0%	0	0.0%	0	0.0%	0	0.0%	0	0.0%	0	0.0%	0	0.0%	0
McColl's, Kingsway, Little Stoke, Bristol, BS34 6JL	0.0%	0	0.0%	0	0.0%	0	0.0%	0	0.0%	0	0.0%	0	0.0%	0	0.0%	0	0.0%	0	0.0%	0
Sainsbury's Local, Charlton Boulevard, Patchway, Bristol, BS34 5BN	0.0%	0	0.0%	0	0.0%	0	0.0%	0	0.0%	0	0.0%	0	0.0%	0	0.0%	0	0.0%	0	0.0%	0
Sainsbury's Superstore, Fox Den Road, Stoke Gifford, BS34 8SS	2.0%	31	1.9%	1	0.0%	0	0.0%	0	3.7%	4	0.0%	0	0.0%	0	3.1%	3	0.0%	0	0.0%	0
Tesco Express (Esso), Gloucester Road North, Filton, Bristol, BS34 7PL	0.0%	0	0.0%	0	0.0%	0	0.0%	0	0.0%	0	0.0%	0	0.0%	0	0.0%	0	0.0%	0	0.0%	0
Tesco Express, Baileys Court Farm, Bradley Stoke, BS32 8EJ	0.1%	1	0.0%	0	0.0%	0	0.0%	0	0.0%	0	0.0%	0	0.0%	0	0.0%	0	0.0%	0	0.0%	0
Tesco Extra, Willow Brook Centre, Bradley Stoke, BS32 8EF	3.1%	49	2.2%	1	0.0%	0	1.0%	1	0.0%	0	0.0%	0	0.0%	0	0.0%	0	2.0%	2	0.0%	0
Zone 14																				
Aldi, North Street, Bedminster, Bristol, BS3 1JA	1.5%	24	1.1%	1	0.0%	0	0.0%	0	0.0%	0	5.9%	4	0.0%	0	0.0%	0	0.0%	0	0.0%	0
Asda, East Street, Bedminster, Bristol, BS3 4JY	2.6%	41	19.0%	11	5.7%	6	0.0%	0	0.0%	0	1.9%	1	0.0%	0	0.0%	0	0.0%	0	0.0%	0

	Total		Zone 1		Zone 2		Zone 3		Zone 4		Zone 5		Zone 6		Zone 7		Zone 8		Zone 9	
Ashton Fruit Shop, North Street, Southville, Bristol, BS3 1JN	0.0%	0	0.0%	0	0.0%	0	0.0%	0	0.0%	0	0.0%	0	0.0%	0	0.0%	0	0.0%	0	0.0%	0
B&M, Winterstoke Road, Bristol, BS3 2LF	0.0%	0	0.0%	0	0.0%	0	0.0%	0	0.0%	0	0.0%	0	0.0%	0	0.0%	0	0.0%	0	0.0%	0
Co-op, Coronation Road, Southville, Bristol, BS3 1RF	0.0%	0	0.0%	0	0.0%	0	0.0%	0	0.0%	0	0.0%	0	0.0%	0	0.0%	0	0.0%	0	0.0%	0
Co-op, North Street, Bedminster, Bristol, BS3 1EN	0.0%	0	0.0%	0	0.0%	0	0.0%	0	0.0%	0	0.0%	0	0.0%	0	0.0%	0	0.0%	0	0.0%	0
Costcutter, St John's Lane, Bristol, BS3 5AG	0.0%	0	0.0%	0	0.0%	0	0.0%	0	0.0%	0	0.0%	0	0.0%	0	0.0%	0	0.0%	0	0.0%	0
Farmfoods, St Catherine's Place, Bedminster, Bristol, BS3 4HG	0.0%	0	0.0%	0	0.0%	0	0.0%	0	0.0%	0	0.0%	0	0.0%	0	0.0%	0	0.0%	0	0.0%	0
Iceland (The Food Warehouse), South Bristol Retail Park, Winterstoke Road, Ashton Gate, Bristol, BS3 2LQ	0.1%	1	0.0%	0	0.0%	0	0.0%	0	0.0%	0	0.0%	0	0.0%	0	0.0%	0	0.0%	0	0.0%	0
Iceland, St Catherine's Place, Bedminster, Bristol, BS3 4HG	0.0%	0	0.0%	0	0.0%	0	0.0%	0	0.0%	0	0.0%	0	0.0%	0	0.0%	0	0.0%	0	0.0%	0
Kelvin's Butchers, East Street, Bedminster, BS3 4HB	0.0%	0	0.0%	0	0.0%	0	0.0%	0	0.0%	0	0.0%	0	0.0%	0	0.0%	0	0.0%	0	0.0%	0
Lidl, Sheene Road, Bedminster, Bristol, BS3 4EG	0.9%	15	0.0%	0	0.0%	0	0.0%	0	0.0%	0	7.9%	5	0.0%	0	0.0%	0	2.6%	2	0.0%	0
Local shops, Bedminster Local Centre, Bristol	0.0%	1	0.0%	0	0.0%	0	0.0%	0	0.0%	0	0.0%	0	0.0%	0	0.0%	0	0.0%	0	0.0%	0
Rare Butchers of Southville, North Street, Southville, Bristol, BS3 1JD	0.0%	0	0.0%	0	0.0%	0	0.0%	0	0.0%	0	0.0%	0	0.0%	0	0.0%	0	0.0%	0	0.0%	0
Sainsbury's Superstore, Winterstoke Road, Bristol, BS3 2NS	2.8%	43	1.4%	1	0.0%	0	0.0%	0	0.6%	1	20.1%	13	8.6%	6	0.0%	0	0.5%	0	0.0%	0
Shorts News, Luckwell Road, Bedminster, BS3 3ET	0.0%	0	0.0%	0	0.0%	0	0.0%	0	0.0%	0	0.0%	0	0.0%	0	0.0%	0	0.0%	0	0.0%	0
Tesco Express, North Street, Bedminster, Bristol, BS3 1HZ	0.1%	2	0.0%	0	0.0%	0	0.0%	0	0.0%	0	0.0%	0	0.0%	0	0.0%	0	0.0%	0	0.0%	0
Tesco Express, Oxford Street, Totterdown, Bristol, BS3 4RJ	0.1%	2	0.0%	0	0.0%	0	0.0%	0	0.0%	0	0.0%	0	0.0%	0	0.0%	0	0.0%	0	0.0%	0

	Total		Zone 1		Zone 2		Zone 3		Zone 4		Zone 5		Zone 6		Zone 7		Zone 8		Zone 9	
Tesco Express, West Street, Bedminster, Bristol, BS3 3NN	0.2%	3	0.0%	0	0.0%	0	0.0%	0	0.0%	0	0.0%	0	0.0%	0	0.0%	0	0.0%	0	0.0%	0
The Banana Boat, Oxford Street, Totterdown, Bristol, BS3 4RL	0.0%	0	0.0%	0	0.0%	0	0.0%	0	0.0%	0	0.0%	0	0.0%	0	0.0%	0	0.0%	0	0.0%	0
Zone 15																				
Aldi, Imperial Retail Park, Bristol, BS13 7TJ	2.7%	42	4.4%	3	0.0%	0	0.0%	0	0.0%	0	0.0%	0	0.0%	0	0.0%	0	0.0%	0	0.0%	0
B&M, Imperial Retail Park, Bristol, BS13 7TJ	0.0%	0	0.0%	0	0.0%	0	0.0%	0	0.0%	0	0.0%	0	0.0%	0	0.0%	0	0.0%	0	0.0%	0
Co-op, Bishopsworth Road, Bedminster Down, Bristol, BS13 7JR	0.0%	0	0.0%	0	0.0%	0	0.0%	0	0.0%	0	0.0%	0	0.0%	0	0.0%	0	0.0%	0	0.0%	0
Filwood International Mini Market, Filwood Broadway, Bristol, BS4 1JL	0.0%	0	0.0%	0	0.0%	0	0.0%	0	0.0%	0	0.0%	0	0.0%	0	0.0%	0	0.0%	0	0.0%	0
Home Bargains, Whitchurch Lane, Bristol, BS13 7TW	0.0%	0	0.0%	0	0.0%	0	0.0%	0	0.0%	0	0.0%	0	0.0%	0	0.0%	0	0.0%	0	0.0%	0
Iceland, Peterson Avenue, Hartcliffe, Bristol, BS13 0BE	0.0%	0	0.0%	0	0.0%	0	0.0%	0	0.0%	0	0.0%	0	0.0%	0	0.0%	0	0.0%	0	0.0%	0
Kwik Save Queen's Road, Bishopsworth, Bristol, BS13 8PQ	0.0%	0	0.0%	0	0.0%	0	0.0%	0	0.0%	0	0.0%	0	0.0%	0	0.0%	0	0.0%	0	0.0%	0
Lidl, Whitchurch Lane, Bishopsworth, Bristol, BS13 7TE	1.6%	25	1.5%	1	0.0%	0	0.0%	0	0.0%	0	0.0%	0	0.0%	0	0.0%	0	0.0%	0	0.0%	0
Local shops, Hartcliffe Local Centre, Bristol	0.0%	0	0.0%	0	0.0%	0	0.0%	0	0.0%	0	0.0%	0	0.0%	0	0.0%	0	0.0%	0	0.0%	0
Londis, Queens Road, Bishopsworth, Bristol, BS13 8PH	0.0%	0	0.0%	0	0.0%	0	0.0%	0	0.0%	0	0.0%	0	0.0%	0	0.0%	0	0.0%	0	0.0%	0
Marks & Spencer (Foodhall), Imperial Retail Park, Bristol, BS13 7TJ	0.4%	7	0.0%	0	0.0%	0	0.0%	0	0.0%	0	0.0%	0	0.0%	0	0.0%	0	0.0%	0	0.0%	0
McColl's, Bishport Avenue, Hartcliffe, Bristol, BS13 9LJ	0.0%	0	0.0%	0	0.0%	0	0.0%	0	0.0%	0	0.0%	0	0.0%	0	0.0%	0	0.0%	0	0.0%	0
McColl's, Church Road, Bishopsworth, Bristol, BS13 8JZ	0.0%	0	0.0%	0	0.0%	0	0.0%	0	0.0%	0	0.0%	0	0.0%	0	0.0%	0	0.0%	0	0.0%	0
Morrisons (Daily), Petrol Station, Hengrove Way, South Bristol Business Park, BS4 1UJ	0.5%	7	0.0%	0	0.0%	0	0.0%	0	0.0%	0	0.0%	0	0.0%	0	0.0%	0	0.0%	0	0.0%	0

	Total		Zone 1		Zone 2		Zone 3		Zone 4		Zone 5		Zone 6		Zone 7		Zone 8		Zone 9	
Morrisons, Four Acres, Withywood Road, Bristol, BS13 8RA	0.0%	0	0.0%	0	0.0%	0	0.0%	0	0.0%	0	0.0%	0	0.0%	0	0.0%	0	0.0%	0	0.0%	0
Morrisons, Peterson Avenue, Hartcliffe, Bristol, BS13 0BE	1.4%	22	0.0%	0	0.0%	0	0.0%	0	0.0%	0	0.0%	0	0.0%	0	0.0%	0	0.0%	0	0.0%	0
Post Office, Marshall Walk, Inns Court Green, Bristol, BS4 1TR	0.0%	0	0.0%	0	0.0%	0	0.0%	0	0.0%	0	0.0%	0	0.0%	0	0.0%	0	0.0%	0	0.0%	0
Premier, Kings Head Lane, Bedminster Down, Bristol, BS13 7BW	0.0%	0	0.0%	0	0.0%	0	0.0%	0	0.0%	0	0.0%	0	0.0%	0	0.0%	0	0.0%	0	0.0%	0
St Peters Rise Convenience Store, Headley Park, Bristol, BS13 7LU	0.0%	0	0.0%	0	0.0%	0	0.0%	0	0.0%	0	0.0%	0	0.0%	0	0.0%	0	0.0%	0	0.0%	0
The Butchers Shop, St Peters Rise, Bristol, BS13 7LU	0.0%	0	0.0%	0	0.0%	0	0.0%	0	0.0%	0	0.0%	0	0.0%	0	0.0%	0	0.0%	0	0.0%	0
Zone 16																				
B&M, Broadwalk Shopping Centre, Knowle, Bristol, BS4 2QU	0.0%	0	0.0%	0	0.0%	0	0.0%	0	0.0%	0	0.0%	0	0.0%	0	0.0%	0	0.0%	0	0.0%	0
Brislington Retail Park, Brislington, Bristol, BS4 5NG	0.0%	0	0.0%	0	0.0%	0	0.0%	0	0.0%	0	0.0%	0	0.0%	0	0.0%	0	0.0%	0	0.0%	0
Broadwalk Shopping Centre, Knowle, Bristol, BS4 2RA	0.1%	2	0.0%	0	0.0%	0	0.0%	0	0.0%	0	0.0%	0	0.0%	0	0.0%	0	0.0%	0	0.0%	0
Co-op, Broomhill Road, Bristol, BS4 4SD	0.0%	0	0.0%	0	0.0%	0	0.0%	0	0.0%	0	0.0%	0	0.0%	0	0.0%	0	0.0%	0	0.0%	0
Co-op, Wells Road, Totterdown, Bristol, BS4 2AL	0.0%	0	0.0%	0	0.0%	0	0.0%	0	0.0%	0	0.0%	0	0.0%	0	0.0%	0	0.0%	0	0.0%	0
Co-op, Wyatts View, St. Annes, Bristol, BS4 4WW	0.1%	1	0.0%	0	0.0%	0	0.0%	0	0.0%	0	0.0%	0	0.0%	0	0.0%	0	0.0%	0	0.0%	0
Costcutter, Sandy Park Road, Brislington, Bristol, BS4 3PE	0.1%	1	0.0%	0	0.0%	0	0.0%	0	0.0%	0	0.0%	0	0.0%	0	0.0%	0	0.0%	0	0.0%	0
Home Bargains, Brislington Retail Park, Bristol, BS4 5HH	0.0%	0	0.0%	0	0.0%	0	0.0%	0	0.0%	0	0.0%	0	0.0%	0	0.0%	0	0.0%	0	0.0%	0
Iceland, Broad Walk, Knowle, Bristol, BS4 2QU	0.2%	3	0.0%	0	0.0%	0	0.0%	0	0.0%	0	0.0%	0	0.0%	0	0.0%	0	0.0%	0	0.0%	0
Lidl, Brislington Retail Park, Bristol, BS4 5NG	0.7%	12	0.0%	0	0.0%	0	0.0%	0	0.0%	0	0.0%	0	0.0%	0	0.0%	0	0.0%	0	0.0%	0
Local shops, Brislington Local Centre, Bristol	0.0%	0	0.0%	0	0.0%	0	0.0%	0	0.0%	0	0.0%	0	0.0%	0	0.0%	0	0.0%	0	0.0%	0
Local shops, Knowle Local Centre, Bristol	0.0%	0	0.0%	0	0.0%	0	0.0%	0	0.0%	0	0.0%	0	0.0%	0	0.0%	0	0.0%	0	0.0%	0

	Total		Zone 1		Zone 2		Zone 3		Zone 4		Zone 5		Zone 6		Zone 7		Zone 8		Zone 9	
Morrisons Daily, Sandy Park Road, Brislington, Bristol, BS4 3PH	0.0%	0	0.0%	0	0.0%	0	0.0%	0	0.0%	0	0.0%	0	0.0%	0	0.0%	0	0.0%	0	0.0%	0
Sainsbury's Superstore, St Philips Causeway, Arnos Vale, Bristol, BS4 3BD	2.5%	39	2.5%	1	7.8%	9	4.5%	4	0.0%	0	0.0%	0	0.0%	0	0.0%	0	0.0%	0	0.0%	0
Tesco Express, Friendship Road / Axbridge Road, Bristol, BS4 2RX	0.1%	1	0.0%	0	0.0%	0	0.0%	0	0.0%	0	0.0%	0	0.0%	0	0.0%	0	0.0%	0	0.0%	0
Tesco Extra, Callington Road, Brislington, Bristol, BS4 5AY	3.5%	54	4.8%	3	2.1%	2	0.5%	0	0.0%	0	0.0%	0	0.0%	0	0.0%	0	0.0%	0	0.0%	0
Zone 17																				
Asda, Oatlands Avenue, Whitchurch, BS14 0ST	1.4%	21	0.0%	0	0.0%	0	0.0%	0	0.0%	0	0.0%	0	0.0%	0	0.0%	0	0.0%	0	0.0%	0
Best One, East Dundry Road, Whitchurch, Bristol, BS14 0LN	0.0%	0	0.0%	0	0.0%	0	0.0%	0	0.0%	0	0.0%	0	0.0%	0	0.0%	0	0.0%	0	0.0%	0
Co-op, Belland Drive, Bristol, BS14 0EW	0.0%	0	0.0%	0	0.0%	0	0.0%	0	0.0%	0	0.0%	0	0.0%	0	0.0%	0	0.0%	0	0.0%	0
Co-op, Holloway Road, Stockwood, Bristol, BS14 8PG	0.0%	0	0.0%	0	0.0%	0	0.0%	0	0.0%	0	0.0%	0	0.0%	0	0.0%	0	0.0%	0	0.0%	0
Premier, Stockwood Lane, Bristol, BS14 8SY	0.0%	0	0.0%	0	0.0%	0	0.0%	0	0.0%	0	0.0%	0	0.0%	0	0.0%	0	0.0%	0	0.0%	0
Ridgeway Stores, Ridgeway Lane, Bristol, BS14 9PH	0.0%	0	0.0%	0	0.0%	0	0.0%	0	0.0%	0	0.0%	0	0.0%	0	0.0%	0	0.0%	0	0.0%	0
Tesco Express (Esso), Wells Road, Whitchurch, Bristol, BS14 9HX	0.0%	0	0.0%	0	0.0%	0	0.0%	0	0.0%	0	0.0%	0	0.0%	0	0.0%	0	0.0%	0	0.0%	0
Zone 18																				
Co-op, Queens Road, Keynsham, BS31 2NW	0.0%	0	0.0%	0	0.0%	0	0.0%	0	0.0%	0	0.0%	0	0.0%	0	0.0%	0	0.0%	0	0.0%	0
Iceland, Temple Street, Keynsham, Bristol, BS31 1EG	0.0%	1	0.0%	0	0.0%	0	0.0%	0	0.0%	0	0.0%	0	0.0%	0	0.0%	0	0.0%	0	0.0%	0
Local shops, Keynsham Town Centre	0.0%	0	0.0%	0	0.0%	0	0.0%	0	0.0%	0	0.0%	0	0.0%	0	0.0%	0	0.0%	0	0.0%	0
McColl's, Chandag Road, Keynsham, Bristol, BS31 1PW	0.0%	0	0.0%	0	0.0%	0	0.0%	0	0.0%	0	0.0%	0	0.0%	0	0.0%	0	0.0%	0	0.0%	0
McColl's, Holmoak Road, Keynsham, Bristol, BS31 2RZ	0.0%	0	0.0%	0	0.0%	0	0.0%	0	0.0%	0	0.0%	0	0.0%	0	0.0%	0	0.0%	0	0.0%	0
Sainsbury's Local, Market Walk, Keynsham, Bristol, BS31 1FS	0.0%	1	0.0%	0	0.0%	0	0.0%	0	0.0%	0	0.0%	0	0.0%	0	0.0%	0	0.0%	0	0.0%	0

	Total		Zone 1		Zone 2		Zone 3		Zone 4		Zone 5		Zone 6		Zone 7		Zone 8		Zone 9	
Tesco Express, Bath Road, Saltford, Bristol, BS31 3HQ	0.0%	0	0.0%	0	0.0%	0	0.0%	0	0.0%	0	0.0%	0	0.0%	0	0.0%	0	0.0%	0	0.0%	0
Tesco Superstore, Bristol Road, Keynsham, Bristol, BS31 2BA	1.2%	19	0.0%	0	0.0%	0	0.0%	0	0.0%	0	0.0%	0	0.0%	0	0.0%	0	0.0%	0	0.0%	0
Waitrose, Broadmead Lane, Keynsham, BS31 1ST	0.8%	12	0.0%	0	0.0%	0	1.0%	1	0.0%	0	0.0%	0	0.0%	0	0.0%	0	0.0%	0	1.0%	1
Outside Survey Area																				
Aldi, Horseshoe Lane, Thornbury, BS35 2AX	0.3%	4	0.0%	0	0.0%	0	0.0%	0	0.0%	0	0.0%	0	0.0%	0	0.0%	0	1.0%	1	0.0%	0
Aldi, Warminster Road, Westbury, BA13 3PL	0.0%	0	0.0%	0	0.0%	0	0.0%	0	0.0%	0	0.0%	0	0.0%	0	0.0%	0	0.0%	0	0.0%	0
Aldi, Westway House, Clevedon, BS21 6XT	0.0%	0	0.0%	0	0.0%	0	0.0%	0	0.0%	0	0.0%	0	0.0%	0	0.0%	0	0.0%	0	0.0%	0
Aldi, Wyndham Way, Portishead, BS20 8LR	0.1%	2	0.0%	0	0.0%	0	0.0%	0	0.0%	0	0.0%	0	0.0%	0	0.0%	0	1.5%	1	0.0%	0
Artingstall, High Street, Chipping Sodbury, Bristol, BS37 6AH	0.0%	0	0.0%	0	0.0%	0	0.0%	0	0.0%	0	0.0%	0	0.0%	0	0.0%	0	0.0%	0	0.0%	0
Asda, St Pauls Road, Boscombe, Bournemouth, BH8 8DL	0.1%	1	1.9%	1	0.0%	0	0.0%	0	0.0%	0	0.0%	0	0.0%	0	0.0%	0	0.0%	0	0.0%	0
Co-op, Claverton Down, University of Bath, BA2 7AY	0.0%	0	0.0%	0	0.0%	0	0.0%	0	0.0%	0	0.0%	0	0.0%	0	0.0%	0	0.0%	0	0.0%	0
Co-op, Hannah More Road, Nailsea, Bristol, BS48 4RZ	0.0%	0	0.0%	0	0.0%	0	0.0%	0	0.0%	0	0.0%	0	0.0%	0	0.0%	0	0.0%	0	0.0%	0
Co-op, Harford Square, Chew Magna, Bristol, BS40 8RA	0.0%	0	0.0%	0	0.0%	0	0.0%	0	0.0%	0	0.0%	0	0.0%	0	0.0%	0	0.0%	0	0.0%	0
Co-op, High Street, Thornbury, BS35 2AE	0.0%	0	0.0%	0	0.0%	0	0.0%	0	0.0%	0	0.0%	0	0.0%	0	0.0%	0	0.0%	0	0.0%	0
Co-op, High Street, Yatton, BS49 4EG	0.0%	0	0.0%	0	0.0%	0	0.0%	0	0.0%	0	0.0%	0	0.0%	0	0.0%	0	0.0%	0	0.0%	0
Co-op, Hill Court, Paulton, BS39 7QG	0.0%	0	0.0%	0	0.0%	0	0.0%	0	0.0%	0	0.0%	0	0.0%	0	0.0%	0	0.0%	0	0.0%	0
Co-op, Station Road, Pill, Bristol, BS20 0AW	0.0%	0	0.0%	0	0.0%	0	0.0%	0	0.0%	0	0.0%	0	0.0%	0	0.0%	0	0.0%	0	0.0%	0
Co-op, Weston Road, Long Ashton, Bristol, BS41 9AA	0.1%	1	0.0%	0	0.0%	0	0.0%	0	0.0%	0	1.9%	1	0.0%	0	0.0%	0	0.0%	0	0.0%	0
Devizes Shambles Market, Market Hall, Devizes, SN10 1ZZ	0.0%	0	0.0%	0	0.0%	0	0.0%	0	0.0%	0	0.0%	0	0.0%	0	0.0%	0	0.0%	0	0.0%	0
Gatcombe Farm Shop,	0.0%	0	0.0%	0	0.0%	0	0.0%	0	0.0%	0	0.0%	0	0.0%	0	0.0%	0	0.0%	0	0.0%	0

	Total		Zone 1		Zone 2		Zone 3		Zone 4		Zone 5		Zone 6		Zone 7		Zone 8		Zone 9	
Weston Road, Flax Bourton, Bristol, BS48 3QT																				
Iceland, Crown Glass Place, Nailsea, BS48 1RD	0.0%	0	0.0%	0	0.0%	0	0.0%	0	0.0%	0	0.0%	0	0.0%	0	0.0%	0	0.0%	0	0.0%	0
Iceland, North Walk, Yate, Bristol, BS37 4AP	0.1%	1	0.0%	0	0.0%	0	0.0%	0	0.0%	0	0.0%	0	0.0%	0	0.0%	0	0.0%	0	0.0%	0
John Howell Family Butchery, High Street, Chipping Sodbury, BS37 6BA	0.0%	0	0.0%	0	0.0%	0	0.0%	0	0.0%	0	0.0%	0	0.0%	0	0.0%	0	0.0%	0	0.0%	0
Lidl, Harbour Road, Portishead, BS20 7DE	0.0%	0	0.0%	0	0.0%	0	0.0%	0	0.0%	0	0.0%	0	0.0%	0	0.0%	0	0.5%	0	0.0%	0
Lidl, Kennedy Way, Yate, BS37 4BA	0.1%	2	0.0%	0	0.0%	0	0.0%	0	0.0%	0	0.0%	0	0.0%	0	0.0%	0	0.0%	0	0.0%	0
Lidl, Lower Bristol Road, Twerton, Bath, BA2 1ES	0.1%	1	0.0%	0	0.0%	0	0.0%	0	0.0%	0	0.0%	0	0.0%	0	0.0%	0	0.0%	0	0.0%	0
Local shops, Swindon Town Centre	0.0%	0	0.0%	0	0.0%	0	0.0%	0	0.0%	0	0.0%	0	0.0%	0	0.0%	0	0.0%	0	0.0%	0
Local shops, Yate Town Centre	0.0%	0	0.0%	0	0.0%	0	0.0%	0	0.0%	0	0.0%	0	0.0%	0	0.0%	0	0.0%	0	0.0%	0
Marks & Spencer (Foodhall), Lower Bristol Road, Twerton, Bath, BA2 1EP	0.0%	0	0.0%	0	0.0%	0	0.0%	0	0.0%	0	0.0%	0	0.0%	0	0.0%	0	0.0%	0	0.0%	0
Marks & Spencer (Simply Food), Yate Shopping Centre, Yate, BS37 4AS	0.2%	3	0.0%	0	0.0%	0	0.0%	0	0.0%	0	0.0%	0	0.0%	0	0.0%	0	0.0%	0	2.5%	3
Morrisons, Cepen Park North, Chippenham, SN14 6UZ	0.0%	0	0.0%	0	0.0%	0	0.0%	0	0.0%	0	0.0%	0	0.0%	0	0.0%	0	0.0%	0	0.0%	0
Morrisons, Station Road, Yate, BS37 5PW	0.4%	6	0.0%	0	0.0%	0	0.0%	0	0.0%	0	0.0%	0	0.0%	0	0.0%	0	0.0%	0	0.0%	0
One Stop, Primrose Drive, Thornbury, BS35 1UP	0.0%	0	0.0%	0	0.0%	0	0.0%	0	0.0%	0	0.0%	0	0.0%	0	0.0%	0	0.0%	0	0.0%	0
One Stop, Wellington Road, Yate, BS37 5UY	0.0%	0	0.0%	0	0.0%	0	0.0%	0	0.0%	0	0.0%	0	0.0%	0	0.0%	0	0.0%	0	0.0%	0
One Stop, Westerleigh Road, Yate, BS37 4BN	0.0%	0	0.0%	0	0.0%	0	0.0%	0	0.0%	0	0.0%	0	0.0%	0	0.0%	0	0.0%	0	0.0%	0
Sainsbury's Superstore, Serbert Road, Portishead, BS20 7GD	0.1%	2	0.4%	0	0.0%	0	0.0%	0	0.0%	0	0.0%	0	0.0%	0	0.0%	0	1.5%	1	0.0%	0
Tesco Express, Bristol Road, Congresbury, BS49 5BG	0.1%	2	3.7%	2	0.0%	0	0.0%	0	0.0%	0	0.0%	0	0.0%	0	0.0%	0	0.0%	0	0.0%	0
Tesco Express, Lark Rise, Brimsham Park, Yate, BS37 7PJ	0.0%	0	0.0%	0	0.0%	0	0.0%	0	0.0%	0	0.0%	0	0.0%	0	0.0%	0	0.0%	0	0.0%	0
Tesco Express, Station Road,	0.0%	0	0.0%	0	0.0%	0	0.0%	0	0.0%	0	0.0%	0	0.0%	0	0.0%	0	0.0%	0	0.5%	0

	Total		Zone 1		Zone 2		Zone 3		Zone 4		Zone 5		Zone 6		Zone 7		Zone 8		Zone 9	
Yate, BS37 4PH																				
Tesco Extra, East Walk, Yate, BS37 4AS	0.7%	12	0.0%	0	0.0%	0	0.0%	0	0.0%	0	0.0%	0	0.0%	0	0.0%	0	0.0%	0	1.0%	1
Tesco Superstore, Emery Gate, Chippenham, SN15 3JP	0.0%	0	0.0%	0	0.0%	0	0.0%	0	0.0%	0	0.0%	0	0.0%	0	0.0%	0	0.0%	0	0.0%	0
Tesco Superstore, Kenn Road, Clevedon, BS21 6LH	0.0%	0	0.0%	0	0.0%	0	0.0%	0	0.0%	0	0.0%	0	0.0%	0	0.0%	0	0.0%	0	0.0%	0
Tesco Superstore, Midland Way, Thornbury, BS35 2BS	0.2%	3	0.0%	0	0.0%	0	0.0%	0	0.0%	0	0.0%	0	0.0%	0	0.4%	0	0.0%	0	0.0%	0
Tesco Superstore, Old Mills, Paulton, Bristol, BS39 7SW	0.0%	1	0.0%	0	0.0%	0	0.0%	0	0.0%	0	0.0%	0	0.0%	0	0.0%	0	0.0%	0	0.0%	0
Tesco Superstore, Station Road, Chepstow, NP16 5PB	0.0%	0	0.0%	0	0.0%	0	0.0%	0	0.0%	0	0.0%	0	0.0%	0	0.0%	0	0.0%	0	0.0%	0
Tesco Superstore, Station Road, Weston-super-Mare, BS23 1XG	0.0%	0	0.0%	0	0.0%	0	0.0%	0	0.0%	0	0.0%	0	0.0%	0	0.0%	0	0.0%	0	0.0%	0
Tesco Superstore, Stock Way North, Nailsea, Bristol, BS48 1AQ	0.0%	0	0.0%	0	0.0%	0	0.0%	0	0.0%	0	0.0%	0	0.0%	0	0.0%	0	0.0%	0	0.0%	0
Tunley Farm Butchers, Greenpark Station, Bath, BA1 1JB	0.0%	0	0.0%	0	0.0%	0	0.0%	0	0.0%	0	0.0%	0	0.0%	0	0.0%	0	0.0%	0	0.0%	0
Waitrose, Harbour Road, Portishead, Bristol, BS20 7DE	0.3%	4	0.0%	0	0.0%	0	0.0%	0	0.6%	1	1.0%	1	1.7%	1	0.0%	0	1.5%	1	0.0%	0
Waitrose, High Street, Nailsea, Bristol, BS48 1AP	0.2%	3	0.0%	0	0.0%	0	0.0%	0	0.0%	0	2.8%	2	0.0%	0	0.0%	0	0.0%	0	0.0%	0
Waitrose, Wickwar Road, Chipping Sodbury, BS37 6AU	0.1%	1	0.0%	0	0.0%	0	0.0%	0	0.0%	0	0.0%	0	0.0%	0	0.0%	0	0.0%	0	0.0%	0
Others																				
Other	0.0%	0	0.0%	0	0.0%	0	0.0%	0	0.0%	0	0.0%	0	0.0%	0	0.0%	0	0.0%	0	0.0%	0
Internet / delivery	0.0%	0	0.0%	0	0.0%	0	0.0%	0	0.0%	0	0.0%	0	0.0%	0	0.0%	0	0.0%	0	0.0%	0
(Same place as before)	0.0%	0	0.0%	0	0.0%	0	0.0%	0	0.0%	0	0.0%	0	0.0%	0	0.0%	0	0.0%	0	0.0%	0
(Don't know / can't remember)	0.0%	0	0.0%	0	0.0%	0	0.0%	0	0.0%	0	0.0%	0	0.0%	0	0.0%	0	0.0%	0	0.0%	0
(Don't do this type of shopping)	0.0%	0	0.0%	0	0.0%	0	0.0%	0	0.0%	0	0.0%	0	0.0%	0	0.0%	0	0.0%	0	0.0%	0
Weighted base:		1561		58		114		85		100		63		74		98		89		100
Sample:		1581		89		96		85		83		66		82		95		90		90

Q10 Which retailer did you purchase your main food internet / home delivery shopping from?
Those that said 'Internet / delivery' at Q09

	Total		Zone 1		Zone 2		Zone 3		Zone 4		Zone 5		Zone 6		Zone 7		Zone 8		Zone 9	
Aldi	4.5%	10	7.7%	1	0.0%	0	14.1%	3	0.0%	0	0.0%	0	0.0%	0	0.0%	0	0.0%	0	0.0%	0
Amazon (includes Morrisons & Booths through Amazon website)	2.3%	5	7.7%	1	0.0%	0	0.0%	0	14.3%	3	0.0%	0	0.0%	0	0.0%	0	7.8%	1	0.0%	0
Asda	22.3%	50	23.0%	4	11.0%	0	37.3%	7	0.0%	0	6.6%	1	16.3%	2	0.0%	0	3.9%	0	30.1%	4
Co-op	1.1%	3	0.0%	0	0.0%	0	0.0%	0	0.0%	0	0.0%	0	0.0%	0	0.0%	0	0.0%	0	0.0%	0
Iceland	6.8%	15	2.4%	0	32.9%	1	0.0%	0	0.0%	0	0.0%	0	6.4%	1	24.2%	2	16.1%	2	0.0%	0
Marks & Spencer	0.9%	2	0.0%	0	0.0%	0	0.0%	0	0.0%	0	0.0%	0	0.0%	0	0.0%	0	0.0%	0	0.0%	0
Morrisons (via Morrisons website)	8.8%	20	7.7%	1	56.1%	2	0.0%	0	17.0%	4	0.0%	0	3.2%	0	4.6%	0	3.9%	0	26.4%	3
Ocado	7.0%	16	12.9%	2	0.0%	0	0.0%	0	2.7%	1	27.2%	2	0.0%	0	0.0%	0	24.4%	3	7.3%	1
Sainsbury’s	14.7%	33	0.0%	0	0.0%	0	32.5%	6	8.1%	2	26.5%	2	45.2%	6	0.0%	0	32.2%	4	7.3%	1
Tesco	24.7%	56	33.5%	6	0.0%	0	16.1%	3	32.8%	7	33.0%	3	16.3%	2	71.2%	7	0.0%	0	21.7%	3
Waitrose	2.7%	6	5.1%	1	0.0%	0	0.0%	0	8.1%	2	6.6%	1	12.7%	2	0.0%	0	7.8%	1	0.0%	0
Other	0.0%	0	0.0%	0	0.0%	0	0.0%	0	0.0%	0	0.0%	0	0.0%	0	0.0%	0	0.0%	0	0.0%	0
Gousto	0.9%	2	0.0%	0	0.0%	0	0.0%	0	0.0%	0	0.0%	0	0.0%	0	0.0%	0	0.0%	0	0.0%	0
Hello Fresh	1.8%	4	0.0%	0	0.0%	0	0.0%	0	14.3%	3	0.0%	0	0.0%	0	0.0%	0	0.0%	0	7.3%	1
Riverford	0.2%	0	0.0%	0	0.0%	0	0.0%	0	0.0%	0	0.0%	0	0.0%	0	0.0%	0	3.9%	0	0.0%	0
Wiltshire Farm Foods	0.2%	0	0.0%	0	0.0%	0	0.0%	0	0.0%	0	0.0%	0	0.0%	0	0.0%	0	0.0%	0	0.0%	0
(Don't know / can't remember)	1.0%	2	0.0%	0	0.0%	0	0.0%	0	2.7%	1	0.0%	0	0.0%	0	0.0%	0	0.0%	0	0.0%	0
Weighted base:		226		17		4		18		22		9		13		10		11		13
Sample:		211		16		6		13		19		11		18		7		10		12

	Total		Zone 1		Zone 2		Zone 3		Zone 4		Zone 5		Zone 6		Zone 7		Zone 8		Zone 9	
Meanscore: [£]																				
Q11 How much does your household spend on average on main food and grocery shopping in a week?																				
£1 - £5	0.0%	0	0.0%	0	0.0%	0	0.0%	0	0.0%	0	0.0%	0	0.0%	0	0.0%	0	0.0%	0	0.0%	0
£6 - £10	0.4%	8	0.0%	0	0.0%	0	0.4%	0	2.6%	3	0.0%	0	0.0%	0	0.4%	0	0.0%	0	0.0%	0
£11 - £15	0.7%	12	3.0%	2	0.8%	1	2.1%	2	0.0%	0	0.0%	0	0.5%	0	0.0%	0	0.0%	0	0.4%	0
£16 - £20	1.9%	34	6.0%	5	0.8%	1	0.0%	0	0.5%	1	3.3%	2	0.5%	0	4.9%	6	2.2%	2	0.4%	0
£21 - £25	1.6%	30	3.6%	3	1.6%	2	0.0%	0	1.5%	2	0.8%	1	1.4%	1	1.9%	2	4.5%	5	1.7%	2
£26 - £30	6.1%	110	9.0%	7	9.9%	12	7.3%	8	5.0%	6	7.5%	6	1.0%	1	11.0%	12	6.6%	7	7.8%	9
£31 - £35	2.3%	42	3.2%	2	6.2%	7	2.7%	3	1.5%	2	5.9%	4	1.0%	1	1.9%	2	1.3%	1	1.2%	1
£36 - £40	7.0%	128	6.0%	5	9.1%	11	6.0%	6	8.4%	10	10.8%	8	4.4%	4	7.2%	8	5.3%	5	2.5%	3
£41 - £45	2.2%	39	1.3%	1	0.4%	0	1.9%	2	1.0%	1	0.0%	0	1.4%	1	3.2%	4	0.9%	1	0.8%	1
£46 - £50	9.0%	164	10.9%	8	9.9%	12	7.2%	8	9.5%	12	7.3%	5	7.9%	7	12.1%	14	4.4%	4	17.1%	20
£51 - £60	8.6%	157	9.3%	7	7.9%	9	6.8%	7	7.3%	9	9.9%	7	6.7%	6	6.8%	8	8.9%	9	3.3%	4
£61 - £70	8.6%	156	4.1%	3	10.0%	12	12.8%	14	5.5%	7	4.1%	3	18.8%	16	10.3%	12	9.5%	9	5.5%	6
£71 - £80	10.4%	190	12.6%	10	5.3%	6	9.6%	10	15.5%	19	8.9%	7	13.2%	11	5.2%	6	9.8%	10	5.5%	6
£81 - £90	3.2%	58	0.5%	0	0.4%	0	2.8%	3	0.5%	1	2.4%	2	1.4%	1	3.2%	4	7.6%	8	6.3%	7
£91 - £100	13.0%	238	4.4%	3	14.9%	18	10.3%	11	12.3%	15	17.1%	13	16.6%	14	6.4%	7	13.8%	14	18.3%	21
£101 - £110	1.9%	35	1.4%	1	0.0%	0	0.8%	1	6.5%	8	0.0%	0	0.5%	0	0.0%	0	0.4%	0	2.5%	3
£111 - £120	3.5%	63	2.7%	2	1.2%	1	4.4%	5	1.9%	2	1.6%	1	3.9%	3	8.0%	9	0.0%	0	5.6%	6
£121 - £130	1.3%	25	0.5%	0	2.1%	2	0.0%	0	0.5%	1	3.2%	2	0.5%	0	2.4%	3	0.9%	1	1.7%	2
£131 - £140	0.6%	11	0.0%	0	0.4%	0	0.0%	0	0.5%	1	0.0%	0	4.9%	4	0.0%	0	0.0%	0	0.0%	0
£141 - £150	3.9%	71	4.7%	4	3.3%	4	11.0%	12	3.0%	4	5.8%	4	4.3%	4	6.4%	7	5.9%	6	4.3%	5
£151 - £175	1.0%	19	0.0%	0	2.5%	3	0.0%	0	0.0%	0	1.6%	1	0.0%	0	1.6%	2	0.0%	0	0.4%	0
£176 - £200	1.2%	22	0.0%	0	0.4%	0	2.4%	3	1.0%	1	0.8%	1	0.0%	0	0.0%	0	3.2%	3	0.0%	0
£201 - £225	0.1%	2	0.0%	0	0.0%	0	0.0%	0	0.0%	0	0.0%	0	0.0%	0	0.0%	0	0.0%	0	1.7%	2
£226 - £250	0.1%	3	0.0%	0	0.0%	0	0.0%	0	0.0%	0	0.0%	0	0.0%	0	0.0%	0	0.0%	0	0.0%	0
£251 - £275	0.1%	3	0.0%	0	0.0%	0	0.0%	0	0.0%	0	0.0%	0	0.0%	0	0.0%	0	2.7%	3	0.0%	0
£276 - £300	0.2%	4	1.4%	1	0.0%	0	0.0%	0	0.0%	0	0.0%	0	0.0%	0	0.0%	0	0.0%	0	0.0%	0
£301+	0.3%	5	0.0%	0	0.0%	0	0.0%	0	0.0%	0	0.0%	0	0.0%	0	0.0%	0	0.0%	0	0.0%	0
(Don't know / varies)	9.2%	168	13.6%	11	12.0%	14	8.0%	8	11.5%	14	8.9%	7	9.7%	8	7.1%	8	12.0%	12	12.0%	14
(Refused)	1.4%	26	1.7%	1	0.8%	1	3.6%	4	4.5%	6	0.0%	0	1.4%	1	0.0%	0	0.0%	0	0.8%	1
Mean:		*76.30*		*64.38*		*68.54*		*80.15*		*72.75*		*73.38*		*80.41*		*69.67*		*82.33*		*80.10*
Weighted base:		1822		78		120		106		124		73		87		113		100		115
Sample:		1822		110		103		100		104		79		100		104		100		104

	Total		Zone 1		Zone 2		Zone 3		Zone 4		Zone 5		Zone 6		Zone 7		Zone 8		Zone 9	

Meanscore: [Number of times per week]

Q12 How often does your household do a main food and grocery shop?

7 times a week	0.7%	13	0.3%	0	0.0%	0	0.0%	0	3.5%	4	0.0%	0	0.0%	0	0.0%	0	2.3%	2	0.0%	0
4-6 times a week	1.3%	24	0.3%	0	2.0%	2	1.2%	1	1.9%	2	5.0%	4	0.0%	0	4.5%	5	0.0%	0	2.2%	3
2-3 times a week	12.9%	236	26.6%	21	19.2%	23	9.9%	11	17.4%	21	8.9%	7	14.2%	12	16.0%	18	8.6%	9	5.6%	6
Once a week	67.9%	1238	47.2%	37	59.8%	72	71.6%	76	61.9%	76	60.9%	45	63.9%	56	60.7%	69	69.1%	69	76.9%	89
Once a fortnight	12.1%	221	17.0%	13	14.9%	18	14.5%	15	12.4%	15	21.2%	16	15.1%	13	13.3%	15	16.6%	17	11.0%	13
Once a month	3.6%	65	7.7%	6	2.0%	2	2.0%	2	2.4%	3	2.4%	2	5.3%	5	4.8%	5	2.6%	3	0.4%	0
Less than once a month	0.1%	2	0.0%	0	0.4%	0	0.0%	0	0.0%	0	0.8%	1	0.5%	0	0.0%	0	0.0%	0	0.0%	0
(Don't know / varies)	1.3%	24	1.1%	1	1.7%	2	0.8%	1	0.5%	1	0.8%	1	1.0%	1	0.8%	1	0.9%	1	3.9%	4
Mean:		*1.21*		*1.29*		*1.28*		*1.11*		*1.47*		*1.21*		*1.10*		*1.32*		*1.17*		*1.12*
Weighted base:		1822		78		120		106		124		73		87		113		100		115
Sample:		1822		110		103		100		104		79		100		104		100		104

Q13 Do you make 'top up' shopping trips in between your main food shopping trips? Top up grocery shopping includes 'basket shops' in foodstores, purchases from speciality retailers such as bakers, butchers and greengrocers, and snacks bought from shops. It could also include online food shopping.

Yes	74.0%	1348	82.4%	64	72.1%	87	74.0%	78	77.8%	96	80.2%	59	67.9%	59	78.3%	88	78.7%	78	72.8%	84
No	26.0%	474	17.6%	14	27.9%	34	26.0%	28	22.2%	27	19.8%	15	32.1%	28	21.7%	25	21.3%	21	27.2%	31
Weighted base:		1822		78		120		106		124		73		87		113		100		115
Sample:		1822		110		103		100		104		79		100		104		100		104

	Total		Zone 1		Zone 2		Zone 3		Zone 4		Zone 5		Zone 6		Zone 7		Zone 8		Zone 9	

Q14 Where did you last undertake your 'top up' shopping?
Those that do top-up shopping at Q13 AND Excl. Nulls & SFT

Zone 1																				
Better Food, Gaol Ferry Steps, Bristol, BS1 6WE	0.2%	2	3.4%	2	0.0%	0	0.0%	0	0.0%	0	0.0%	0	0.0%	0	0.0%	0	0.0%	0	0.0%	0
Better Food, Sevier Street, Bristol, BS2 9LB	0.0%	0	0.4%	0	0.0%	0	0.0%	0	0.0%	0	0.0%	0	0.0%	0	0.0%	0	0.0%	0	0.0%	0
Chaya Veggies, Mina Road, St Werburgh's, Bristol, BS2 9XW	0.0%	0	0.0%	0	0.0%	0	0.0%	0	0.0%	0	0.0%	0	0.0%	0	0.0%	0	0.0%	0	0.0%	0
Co-op, Clarence Place, High Kingsdown, Bristol, BS2 8DD	0.1%	1	1.6%	1	0.0%	0	0.0%	0	0.0%	0	0.0%	0	0.0%	0	0.0%	0	0.0%	0	0.0%	0
Co-op, College Green, Bristol, BS1 5SH	0.1%	1	0.0%	0	0.0%	0	0.0%	0	0.0%	0	0.0%	0	0.0%	0	0.0%	0	0.0%	0	1.2%	1
Co-op, The Square, Redcliffe Street, Bristol, BS1 6LT	0.2%	2	4.3%	2	0.0%	0	0.0%	0	0.0%	0	0.0%	0	0.0%	0	0.0%	0	0.0%	0	0.0%	0
Elemental Collective Grocers, Stokes Croft, Cotham, Bristol, BS1 3RZ	0.1%	1	2.2%	1	0.0%	0	0.0%	0	0.0%	0	0.0%	0	0.0%	0	0.0%	0	0.0%	0	0.0%	0
Iceland (The Food Warehouse), Avonmeads Retail Park, Redcliffe, Bristol, BS2 0SP	0.5%	7	2.2%	1	0.0%	0	3.0%	2	0.0%	0	0.0%	0	0.0%	0	0.0%	0	0.0%	0	0.0%	0
Lidl, St Philips Causeway, Avonmeads, Bristol, BS2 0SP	0.1%	1	0.0%	0	0.0%	0	0.0%	0	0.0%	0	0.0%	0	0.0%	0	0.0%	0	0.0%	0	0.0%	0
Local shops, Bristol City Centre	0.1%	1	0.0%	0	1.2%	1	0.0%	0	0.0%	0	0.0%	0	0.0%	0	0.0%	0	0.0%	0	0.0%	0
Local shops, St Werburghs Local Centre, Bristol	0.0%	0	0.0%	0	0.0%	0	0.0%	0	0.0%	0	0.0%	0	0.0%	0	0.0%	0	0.0%	0	0.0%	0
Marks & Spencer (Foodhall), St Philips Causeway, Bristol, BS2 0SP	0.1%	1	0.0%	0	0.0%	0	0.0%	0	0.0%	0	0.0%	0	1.5%	1	0.0%	0	0.0%	0	0.0%	0
Meatbox Bristol, Wapping Wharf, Bristol, BS1 4AB	0.0%	0	0.0%	0	0.0%	0	0.0%	0	0.0%	0	0.0%	0	0.0%	0	0.0%	0	0.0%	0	0.0%	0
One Stop, Faval House, Queen Charlotte Street, Bristol, BS1 4HQ	0.0%	0	0.0%	0	0.0%	0	0.0%	0	0.0%	0	0.0%	0	0.0%	0	0.0%	0	0.0%	0	0.0%	0
Premier, Prewett Street, Bristol, BS1 6RE	0.1%	1	1.7%	1	0.0%	0	0.0%	0	0.0%	0	0.0%	0	0.0%	0	0.0%	0	0.0%	0	0.0%	0
Sainsbury's Local, Bristol Union Street, Broadmead, Bristol, BS1 3DW	0.1%	1	2.2%	1	0.0%	0	0.0%	0	0.0%	0	0.0%	0	0.0%	0	0.0%	0	0.0%	0	0.0%	0
Sainsbury's Local, Broad Quay, Bristol, BS1 4DA	0.1%	1	2.2%	1	0.0%	0	0.0%	0	0.0%	0	0.0%	0	0.0%	0	0.0%	0	0.0%	0	0.0%	0

	Total		Zone 1		Zone 2		Zone 3		Zone 4		Zone 5		Zone 6		Zone 7		Zone 8		Zone 9	
Sainsbury's Local, Broadmead, Bristol, BS1 3HF	0.2%	3	0.8%	0	0.0%	0	0.0%	0	0.0%	0	0.0%	0	0.0%	0	0.0%	0	0.0%	0	0.0%	0
Spar, Mina Road, St Werburgh's, Bristol, BS2 9XW	0.0%	0	0.8%	0	0.0%	0	0.0%	0	0.0%	0	0.0%	0	0.0%	0	0.0%	0	0.0%	0	0.0%	0
Tesco Express, Blenheim Court, Marlborough Street, Bristol, BS1 3LA	0.0%	0	0.0%	0	0.0%	0	0.0%	0	0.0%	0	0.0%	0	0.0%	0	0.0%	0	0.0%	0	0.0%	0
Tesco Express, Clare Street, Bristol, BS1 1XR	0.2%	2	4.3%	2	0.0%	0	0.0%	0	0.0%	0	0.0%	0	0.0%	0	0.0%	0	0.0%	0	0.0%	0
Tesco Express, College House, Bristol, BS1 5SP	0.1%	1	2.6%	1	0.0%	0	0.0%	0	0.0%	0	0.0%	0	0.0%	0	0.0%	0	0.0%	0	0.0%	0
Tesco Express, Millennium Parade, Canons, Bristol, BS1 5TY	0.1%	1	2.2%	1	0.0%	0	0.0%	0	0.0%	0	0.0%	0	0.0%	0	0.0%	0	0.0%	0	0.0%	0
Tesco Express, Prudential Buildings, Wine Street, Bristol, BS1 2PH	0.0%	0	0.0%	0	0.0%	0	0.0%	0	0.0%	0	0.0%	0	0.0%	0	0.0%	0	0.0%	0	0.0%	0
Tesco Express, Victoria Street, Paragon, Bristol, BS1 2HJ	0.2%	3	2.1%	1	0.0%	0	0.0%	0	0.0%	0	0.0%	0	0.0%	0	0.0%	0	0.0%	0	0.0%	0
Tesco Metro, Broadmead, Bristol, BS1 3DW	0.7%	8	8.5%	4	0.6%	0	0.0%	0	0.7%	1	0.0%	0	0.0%	0	0.0%	0	0.0%	0	0.0%	0
W Singh Stores, Brighton Street, St Paul's, Bristol, BS2 8XA	0.1%	1	1.7%	1	0.0%	0	0.0%	0	0.0%	0	0.0%	0	0.0%	0	0.0%	0	0.0%	0	0.0%	0
Zone 2																				
Aldi, Church Road, Bristol, BS5 9HT	1.1%	13	2.2%	1	12.3%	10	0.0%	0	0.0%	0	0.0%	0	0.0%	0	2.9%	2	0.0%	0	0.0%	0
Costcutter, Avonvale Road, Redfield, Bristol, BS5 9SX	0.1%	1	0.0%	0	1.8%	1	0.0%	0	0.0%	0	0.0%	0	0.0%	0	0.0%	0	0.0%	0	0.0%	0
Costcutter, Fishponds Road, Eastville, Bristol, BS5 6QG	0.0%	0	0.0%	0	0.0%	0	0.0%	0	0.0%	0	0.0%	0	0.0%	0	0.0%	0	0.0%	0	0.0%	0
Iceland, Lawnwood Road, Easton, Bristol, BS5 0EU	0.3%	4	0.0%	0	4.4%	4	0.0%	0	0.0%	0	0.0%	0	0.0%	0	0.0%	0	0.0%	0	0.0%	0
Lidl, Church Road, Lawrence Hill, Bristol, BS5 0BT	0.5%	6	0.0%	0	3.8%	3	0.0%	0	0.0%	0	0.0%	0	0.0%	0	0.0%	0	3.6%	3	0.0%	0
Local shops, Barton Hill Local Centre, Bristol	0.0%	0	0.0%	0	0.6%	0	0.0%	0	0.0%	0	0.0%	0	0.0%	0	0.0%	0	0.0%	0	0.0%	0
Local shops, Easton Local Centre, Bristol	0.9%	11	0.0%	0	14.2%	11	0.0%	0	0.0%	0	0.0%	0	0.0%	0	0.0%	0	0.0%	0	0.0%	0
Marks & Spencer (Foodhall), Eastgate Road, Bristol,	0.4%	5	0.0%	0	0.6%	0	0.0%	0	4.4%	4	0.0%	0	0.0%	0	0.5%	0	0.0%	0	0.0%	0

	Total		Zone 1		Zone 2		Zone 3		Zone 4		Zone 5		Zone 6		Zone 7		Zone 8		Zone 9	
BS5 6XX																				
Post Office, Lawrence Hill, George, Bristol, BS5 0DR	0.0%	0	0.0%	0	0.6%	0	0.0%	0	0.0%	0	0.0%	0	0.0%	0	0.0%	0	0.0%	0	0.0%	0
Premier, Speedwell Road, Speedwell, Bristol, BS5 7SP	0.0%	0	0.0%	0	0.6%	0	0.0%	0	0.0%	0	0.0%	0	0.0%	0	0.0%	0	0.0%	0	0.0%	0
Public Market, Mivart Street, Easton, Bristol, BS5 6JF	0.0%	0	0.0%	0	0.0%	0	0.0%	0	0.0%	0	0.0%	0	0.0%	0	0.0%	0	0.0%	0	0.0%	0
Tesco Express, Bell Hill Road, Bristol, BS5 7NF	0.2%	2	0.0%	0	0.6%	0	2.3%	2	0.0%	0	0.0%	0	0.0%	0	0.0%	0	0.0%	0	0.0%	0
Tesco Express, Church Road, Redfield, Bristol, BS5 9HT	0.4%	4	0.0%	0	5.6%	4	0.0%	0	0.0%	0	0.0%	0	0.0%	0	0.0%	0	0.0%	0	0.0%	0
Tesco Extra, Eastgate Road, Eastville, Bristol, BS5 6XU	0.9%	11	0.0%	0	7.0%	6	1.1%	1	1.4%	1	0.0%	0	0.0%	0	1.6%	1	0.0%	0	0.0%	0
United Supermarket, Stapleton Road, St Jude's, Bristol, BS5 0RB	0.1%	1	1.7%	1	0.0%	0	0.0%	0	0.0%	0	0.0%	0	0.0%	0	0.0%	0	0.0%	0	0.0%	0
Zone 3																				
Co-op, Church Road, St Georges, Bristol, BS5 8AA	0.3%	3	0.0%	0	3.2%	3	0.0%	0	0.0%	0	0.0%	0	0.0%	0	0.0%	0	0.0%	0	0.0%	0
Co-op, High Street, Hanham, Bristol, BS15 3DJ	0.3%	4	0.0%	0	0.0%	0	3.5%	3	0.0%	0	0.0%	0	0.0%	0	0.0%	0	0.0%	0	0.0%	0
Co-op, Ingleside Road, Bristol, BS15 1JG	0.1%	1	0.0%	0	0.0%	0	1.7%	1	0.0%	0	0.0%	0	0.0%	0	0.0%	0	0.0%	0	0.0%	0
Co-op, Lodge Road, Bristol, BS15 1JA	0.1%	1	0.0%	0	0.0%	0	0.6%	0	0.0%	0	0.0%	0	0.0%	0	0.0%	0	0.0%	0	0.6%	0
Co-op, Memorial Road, Hanham, Bristol, BS15 3LH	0.2%	3	0.0%	0	0.0%	0	3.6%	3	0.0%	0	0.0%	0	0.0%	0	0.0%	0	0.0%	0	0.0%	0
Co-op, Two Mile Hill Road, Bristol, BS15 1BS	0.5%	6	0.0%	0	2.5%	2	5.2%	4	0.0%	0	0.0%	0	0.0%	0	0.0%	0	0.0%	0	0.0%	0
Iceland, Regent Street, Kingswood, Bristol, BS15 8LA	0.1%	2	0.0%	0	0.6%	0	1.7%	1	0.0%	0	0.0%	0	0.0%	0	0.0%	0	0.0%	0	0.0%	0
Lidl, Halls Road, Kingswood, Bristol, BS15 8JD	0.8%	10	0.0%	0	0.0%	0	6.4%	5	0.0%	0	0.0%	0	0.0%	0	0.0%	0	0.0%	0	6.3%	5
Lidl, High Street, Hanham, Bristol, BS15 3QY	0.9%	11	0.0%	0	0.0%	0	12.0%	9	0.0%	0	0.0%	0	0.0%	0	0.0%	0	0.0%	0	1.2%	1
Local shops, Kingswood Local Centre, Bristol	0.2%	3	0.0%	0	0.6%	0	1.1%	1	0.0%	0	0.0%	0	0.0%	0	0.0%	0	0.0%	0	1.2%	1
Poco Deli, Church Road, Bristol, BS5 8AH	0.0%	0	0.0%	0	0.0%	0	0.0%	0	0.0%	0	0.0%	0	0.0%	0	0.0%	0	0.0%	0	0.0%	0
Sainsbury's Local, Nags	0.3%	4	0.0%	0	0.0%	0	5.2%	4	0.0%	0	0.0%	0	0.0%	0	0.0%	0	0.0%	0	0.0%	0

	Total		Zone 1		Zone 2		Zone 3		Zone 4		Zone 5		Zone 6		Zone 7		Zone 8		Zone 9	
Head Hill, Bristol, BS5 8QN																				
Sainsbury's Superstore, Kings Chase Shopping Centre, Kingswood, Bristol, BS15 8LP	2.1%	26	0.0%	0	3.1%	2	18.2%	13	0.0%	0	0.0%	0	0.0%	0	0.0%	0	0.0%	0	10.7%	8
Tesco Express (Esso), Soundwell Road, Bristol, BS15 1PN	0.5%	6	2.2%	1	0.0%	0	6.5%	5	0.0%	0	0.0%	0	0.0%	0	0.0%	0	0.0%	0	0.0%	0
Zone 4																				
Ali's General Store, Brook Road, Montpelier, Bristol, BS6 5LR	0.0%	0	0.4%	0	0.0%	0	0.0%	0	0.0%	0	0.0%	0	0.0%	0	0.0%	0	0.0%	0	0.0%	0
Ashley Stores, Ashley Hill, Montpelier, Bristol, BS6 5HZ	0.2%	2	0.0%	0	0.0%	0	0.0%	0	2.9%	2	0.0%	0	0.0%	0	0.0%	0	0.0%	0	0.0%	0
Better Food, Gloucester Road, Bishopston, Bristol, BS7 8PD	0.2%	3	0.0%	0	0.0%	0	0.0%	0	0.0%	0	0.0%	0	0.0%	0	3.4%	3	0.0%	0	0.0%	0
Co-op, Gloucester Road, Bishopston, Bristol, BS7 8AT	0.7%	8	0.0%	0	0.0%	0	0.0%	0	7.0%	6	0.0%	0	0.0%	0	2.9%	2	0.0%	0	0.0%	0
Co-op, Gloucester Road, Horfield, Bristol, BS7 8PE	0.6%	7	0.0%	0	1.2%	1	0.0%	0	7.3%	6	0.0%	0	0.0%	0	0.0%	0	0.0%	0	0.0%	0
Costcutter, Coldharbour Road, Redland, Bristol, BS6 7SN	0.0%	0	0.0%	0	0.0%	0	0.0%	0	0.0%	0	0.0%	0	0.0%	0	0.0%	0	0.0%	0	0.0%	0
Costcutter, Redland Corner, Bristol, BS6 6PF	0.0%	0	0.0%	0	0.0%	0	0.0%	0	0.0%	0	0.0%	0	0.0%	0	0.0%	0	0.0%	0	0.0%	0
Cotham Hill Bakery, Cotham Hill, Bristol, BS6 6LF	0.0%	0	0.4%	0	0.0%	0	0.0%	0	0.0%	0	0.0%	0	0.0%	0	0.0%	0	0.0%	0	0.0%	0
Dave Giles Butchers, Gloucester Road, Bishopston, Bristol, BS7 8NU	0.0%	0	0.0%	0	0.0%	0	0.0%	0	0.0%	0	0.0%	0	0.0%	0	0.0%	0	0.0%	0	0.0%	0
Gales of Westbury Park, North View, Bristol, BS6 7PT	0.0%	0	0.0%	0	0.0%	0	0.0%	0	0.0%	0	0.0%	0	0.0%	0	0.0%	0	0.0%	0	0.0%	0
Herberts Bakery, Wellington Avenue, Montpelier, Bristol, BS6 5HP	0.1%	1	0.0%	0	0.0%	0	0.0%	0	1.4%	1	0.0%	0	0.0%	0	0.0%	0	0.0%	0	0.0%	0
Joe's Bakery, Gloucester Road, Bishopston, BS7 8NZ	0.1%	2	0.0%	0	0.0%	0	0.0%	0	2.1%	2	0.0%	0	0.0%	0	0.0%	0	0.0%	0	0.0%	0
Local shops, Bishopston Local Centre, Bristol	0.4%	5	0.0%	0	0.0%	0	0.0%	0	4.9%	4	0.0%	0	0.0%	0	1.1%	1	0.0%	0	0.0%	0
Local shops, Cotham Hill	0.1%	2	0.0%	0	0.0%	0	0.0%	0	0.0%	0	0.0%	0	0.0%	0	2.3%	2	0.0%	0	0.0%	0

	Total		Zone 1		Zone 2		Zone 3		Zone 4		Zone 5		Zone 6		Zone 7		Zone 8		Zone 9	
Local Centre, Bristol																				
Local shops, Gloucester Road, Bristol	0.1%	2	0.0%	0	0.0%	0	0.0%	0	2.1%	2	0.0%	0	0.0%	0	0.0%	0	0.0%	0	0.0%	0
Local shops, Horfield Local Centre, Bristol	0.2%	2	0.0%	0	0.0%	0	0.0%	0	0.7%	1	0.0%	0	0.0%	0	2.2%	2	0.0%	0	0.0%	0
Local shops, Redland Local Centre, Bristol	0.0%	1	0.0%	0	0.0%	0	0.0%	0	0.7%	1	0.0%	0	0.0%	0	0.0%	0	0.0%	0	0.0%	0
Monika's, Cotham Road South, Cotham, Bristol, BS6 5TZ	0.0%	1	0.0%	0	0.0%	0	0.0%	0	0.7%	1	0.0%	0	0.0%	0	0.0%	0	0.0%	0	0.0%	0
Oriental Market, Gloucester Road, Bishopston, Bristol, BS7 8AA	0.0%	0	0.0%	0	0.0%	0	0.0%	0	0.0%	0	0.0%	0	0.0%	0	0.0%	0	0.0%	0	0.0%	0
Pawson's, Gloucester Road, Bishopston, Bristol, BS7 8NU	0.0%	0	0.0%	0	0.0%	0	0.0%	0	0.0%	0	0.0%	0	0.0%	0	0.0%	0	0.0%	0	0.0%	0
Redland Mini Market, Lower Redland Road, Redland, Bristol, BS6 6SW	0.0%	1	0.0%	0	0.0%	0	0.0%	0	0.7%	1	0.0%	0	0.0%	0	0.0%	0	0.0%	0	0.0%	0
Sainsbury's Local, 2-4 Gloucester Road, Bishopston, Bristol, BS7 8AE	0.7%	9	0.0%	0	0.0%	0	0.0%	0	4.4%	4	0.0%	0	0.0%	0	5.1%	4	0.0%	0	0.0%	0
Sainsbury's Local, 256-258 Gloucester Road, Horfield, Bristol, BS7 8PB	0.0%	0	0.0%	0	0.0%	0	0.0%	0	0.0%	0	0.0%	0	0.0%	0	0.0%	0	0.0%	0	0.0%	0
Scoopaway, Gloucester Road, Bishopston, Bristol, BS7 8AT	0.1%	1	0.0%	0	0.0%	0	0.0%	0	1.4%	1	0.0%	0	0.0%	0	0.0%	0	0.0%	0	0.0%	0
Soomar Mini Market, Ashley Road, St Paul's, Bristol, BS6 5PA	0.0%	0	0.4%	0	0.0%	0	0.0%	0	0.0%	0	0.0%	0	0.0%	0	0.0%	0	0.0%	0	0.0%	0
Tesco Express, Cheltenham Road, Cotham, Bristol, BS6 5RL	0.0%	1	0.0%	0	0.0%	0	0.0%	0	0.7%	1	0.0%	0	0.0%	0	0.0%	0	0.0%	0	0.0%	0
Tesco Express, Gloucester Road, Bishopston, Bristol, BS7 8BE	0.5%	6	0.0%	0	0.0%	0	0.0%	0	3.7%	3	0.0%	0	5.6%	3	0.0%	0	0.0%	0	0.0%	0
Tesco Superstore, Lime Trees Road, Bristol, BS6 7XW	1.4%	17	0.0%	0	0.0%	0	0.0%	0	11.6%	10	0.0%	0	4.8%	3	5.6%	5	0.0%	0	0.0%	0
The Split Tin, Coldharbour Road, Redland, Bristol, BS6 7SL	0.0%	1	0.0%	0	0.0%	0	0.0%	0	0.7%	1	0.0%	0	0.0%	0	0.0%	0	0.0%	0	0.0%	0
Zone 5																				
Asda (Petrol Station), Whiteladies Road,	0.3%	3	0.0%	0	0.0%	0	0.0%	0	0.0%	0	1.0%	1	0.0%	0	0.0%	0	0.0%	0	3.3%	3

	Total		Zone 1		Zone 2		Zone 3		Zone 4		Zone 5		Zone 6		Zone 7		Zone 8		Zone 9	
Redland, Bristol, BS8 2XS																				
Better Food, Whiteladies Road, Clifton, Bristol, BS8 2QX	0.2%	2	0.0%	0	0.0%	0	0.0%	0	0.7%	1	2.0%	1	0.8%	0	0.0%	0	0.0%	0	0.0%	0
Co-op, Princess Victoria Street, Clifton, Bristol, BS8 4BX	0.9%	12	0.0%	0	0.6%	0	0.0%	0	0.0%	0	14.4%	8	0.0%	0	0.0%	0	3.6%	3	0.0%	0
Co-op, Whiteladies Road, Clifton, Bristol, BS8 2NT	0.0%	0	0.0%	0	0.0%	0	0.0%	0	0.0%	0	0.0%	0	0.8%	0	0.0%	0	0.0%	0	0.0%	0
Costcutter, Clifton College, Clifton, Bristol, BS8 3EZ	0.0%	0	0.0%	0	0.0%	0	0.0%	0	0.0%	0	0.0%	0	0.0%	0	0.0%	0	0.0%	0	0.0%	0
Local shops, Blackboy Hill Local Centre, Bristol	0.1%	1	0.0%	0	0.0%	0	0.0%	0	0.0%	0	2.0%	1	0.0%	0	0.0%	0	0.0%	0	0.0%	0
Local shops, Clifton Village Local Centre, Bristol	0.6%	8	0.0%	0	0.0%	0	0.0%	0	0.0%	0	13.3%	8	0.0%	0	0.0%	0	0.0%	0	0.0%	0
Marks & Spencer (Simply Food), Whiteladies Road, Clifton, Bristol, BS8 2AZ	0.6%	8	1.7%	1	0.0%	0	0.0%	0	0.0%	0	11.5%	7	0.0%	0	0.0%	0	0.0%	0	0.0%	0
Ruby & White, Whiteladies Road, Clifton, Bristol, BS8 2NH	0.0%	0	0.0%	0	0.0%	0	0.0%	0	0.0%	0	0.0%	0	0.0%	0	0.0%	0	0.0%	0	0.0%	0
Sainsbury's Local, Whiteladies Road, Bristol, BS8 2RS	0.9%	11	1.7%	1	0.0%	0	0.0%	0	5.8%	5	5.1%	3	4.1%	2	0.0%	0	0.0%	0	0.0%	0
Sainsbury's Superstore, Clifton Down Shopping Centre, Bristol, BS8 2NN	1.2%	15	2.6%	1	0.0%	0	0.0%	0	7.1%	6	9.2%	5	3.2%	2	0.0%	0	0.6%	0	0.0%	0
Sainsbury's Superstore, Queens Road, Clifton, Bristol, BS8 1RE	0.3%	3	2.2%	1	0.0%	0	0.0%	0	0.0%	0	4.1%	2	0.0%	0	0.0%	0	0.0%	0	0.0%	0
Spar, Hotwells Road, Hotwells, Bristol, BS8 4SA	0.1%	2	0.0%	0	0.0%	0	0.0%	0	0.0%	0	3.1%	2	0.0%	0	0.0%	0	0.0%	0	0.0%	0
Tesco Express, Regent Street, Clifton, Bristol, BS8 4HU	0.5%	6	0.0%	0	0.0%	0	0.0%	0	0.0%	0	10.5%	6	0.0%	0	0.0%	0	0.0%	0	0.0%	0
Tesco Express, Whiteladies Road, Clifton, Bristol, BS8 2RL	0.3%	4	0.0%	0	0.0%	0	0.0%	0	4.4%	4	0.0%	0	0.0%	0	0.0%	0	0.0%	0	0.0%	0
Waitrose (Little), Clifton Pavilion, Queens Road, Clifton, Bristol, BS8 1QS	0.2%	2	0.0%	0	0.0%	0	0.0%	0	0.0%	0	2.0%	1	1.5%	1	0.0%	0	0.0%	0	0.0%	0
Whiteladies Road Farmers Market, Clifton, Bristol, BS8 2RP	0.0%	0	0.0%	0	0.0%	0	0.0%	0	0.0%	0	0.0%	0	0.0%	0	0.0%	0	0.0%	0	0.0%	0
Zone 6																				
Co-op, Canford Lane,	0.3%	4	0.0%	0	0.0%	0	0.0%	0	0.0%	0	0.0%	0	2.3%	1	0.0%	0	3.6%	3	0.0%	0

	Total		Zone 1		Zone 2		Zone 3		Zone 4		Zone 5		Zone 6		Zone 7		Zone 8		Zone 9	
Westbury-On-Trym, Bristol, BS9 3DF																				
Co-op, Druid Hill, Stoke Bishop, Bristol, BS9 1EW	0.2%	3	0.0%	0	0.0%	0	0.0%	0	0.0%	0	0.0%	0	4.7%	3	0.0%	0	0.0%	0	0.0%	0
Co-op, Henleaze Road, Henleaze, Bristol, BS9 4JT	0.6%	7	0.0%	0	0.0%	0	1.1%	1	4.3%	4	0.0%	0	3.2%	2	1.1%	1	0.0%	0	0.0%	0
Co-op, Shirehampton Road, Seamills, Bristol, BS9 2DW	0.5%	7	2.6%	1	0.0%	0	0.0%	0	0.0%	0	0.0%	0	4.7%	3	0.0%	0	3.6%	3	0.0%	0
Co-op, Stoke Lane, Westbury-On-Trym, Bristol, BS9 3RW	0.9%	11	0.0%	0	0.0%	0	0.0%	0	2.1%	2	0.0%	0	15.1%	8	0.0%	0	1.1%	1	0.0%	0
Costcutter, Canford Lane, Westbury On Trym, Bristol, BS9 3DQ	0.0%	0	0.0%	0	0.0%	0	0.0%	0	0.0%	0	0.0%	0	0.0%	0	0.0%	0	0.0%	0	0.0%	0
Local shops, Henleaze Local Centre, Bristol	0.7%	9	0.0%	0	0.0%	0	0.0%	0	3.6%	3	1.0%	1	9.5%	5	0.0%	0	0.0%	0	0.0%	0
Local shops, Westbury-on-Trym Local Centre, Bristol	0.0%	0	0.0%	0	0.0%	0	0.0%	0	0.0%	0	0.0%	0	0.8%	0	0.0%	0	0.0%	0	0.0%	0
Marks & Spencer (BP Garage), Falcondale Road, Bristol, BS9 3JL	0.0%	0	0.0%	0	0.0%	0	0.0%	0	0.0%	0	0.0%	0	0.0%	0	0.0%	0	0.0%	0	0.0%	0
Morrisons Daily, Wellington Hill West, Henleaze, Bristol, BS9 4QL	0.1%	1	0.0%	0	0.0%	0	0.0%	0	0.0%	0	0.0%	0	0.8%	0	1.1%	1	0.0%	0	0.0%	0
Parsons Bakery, High Street, Westbury on Trym, BS9 3BY	0.0%	0	0.0%	0	0.0%	0	0.0%	0	0.0%	0	0.0%	0	0.0%	0	0.0%	0	0.6%	0	0.0%	0
Sea Mills Convenience Store, Shirehampton Road, Bristol, BS9 2EA	0.3%	3	0.0%	0	0.0%	0	0.0%	0	0.0%	0	0.0%	0	0.8%	0	0.0%	0	3.6%	3	0.0%	0
Tesco Express (Esso), Henleaze Road, Bristol, BS9 4NB	1.3%	16	0.0%	0	0.0%	0	0.0%	0	1.4%	1	0.0%	0	4.9%	3	6.9%	6	0.0%	0	0.0%	0
Tesco Express, Trymwood Parade, Sea Mills, Bristol, BS9 2DP	0.4%	4	0.0%	0	0.0%	0	0.0%	0	0.7%	1	0.0%	0	7.1%	4	0.0%	0	0.0%	0	0.0%	0
Tesco Express, Westbury Hill, Westbury on Trym, Bristol, BS9 3AD	0.2%	3	0.0%	0	0.0%	0	0.0%	0	0.0%	0	0.0%	0	4.1%	2	0.0%	0	0.6%	0	0.0%	0
Waitrose, Northumbria Drive, Westbury Park, Henleaze, Bristol, BS9 4HN	0.4%	4	0.0%	0	0.0%	0	0.0%	0	4.2%	4	0.0%	0	0.0%	0	1.1%	1	0.0%	0	0.0%	0
Westbury Minimarket,	0.1%	2	0.0%	0	0.0%	0	0.0%	0	0.0%	0	0.0%	0	3.2%	2	0.0%	0	0.0%	0	0.0%	0

	Total		Zone 1		Zone 2		Zone 3		Zone 4		Zone 5		Zone 6		Zone 7		Zone 8		Zone 9	
Westbury Lane, Coombe Dingle, Bristol, BS9 2PP																				
Zest Deli and Café, Stoke Lane, Bristol, BS9 3RJ	0.1%	1	0.0%	0	0.0%	0	0.0%	0	0.0%	0	0.0%	0	1.5%	1	0.0%	0	0.0%	0	0.0%	0
Zone 7																				
Aldi, Petherbrige Way (Off Muller Road), Horfield, Bristol, BS7 9NZ	0.7%	8	0.0%	0	0.0%	0	0.0%	0	1.4%	1	0.0%	0	0.0%	0	9.0%	7	0.0%	0	0.0%	0
Co-op, Ashley Down Road, Bristol, BS7 9BU	0.6%	7	2.6%	1	0.0%	0	0.0%	0	0.0%	0	0.0%	0	0.0%	0	5.1%	4	0.0%	0	0.0%	0
Co-op, Filton Road, Horfield, Bristol, BS7 0PB	0.6%	8	0.0%	0	0.0%	0	0.0%	0	0.0%	0	0.0%	0	0.0%	0	9.6%	8	0.0%	0	0.0%	0
Costcutter, Danby House, Morris Road, Bristol, BS7 9TX	0.0%	0	0.0%	0	0.0%	0	0.0%	0	0.0%	0	0.0%	0	0.0%	0	0.0%	0	0.0%	0	0.0%	0
Costcutter, Gainsborough Square, Lockleaze, Bristol, BS7 9XA	0.0%	0	0.0%	0	0.0%	0	0.0%	0	0.0%	0	0.0%	0	0.0%	0	0.0%	0	0.0%	0	0.0%	0
Home Bargains, Petherbridge Way, Bristol, BS7 9NZ	0.1%	1	0.0%	0	0.6%	0	0.0%	0	0.7%	1	0.0%	0	0.0%	0	0.0%	0	0.0%	0	0.0%	0
Lidl, Muller Road, Bristol, BS7 9RB	1.0%	12	0.0%	0	7.4%	6	0.0%	0	0.7%	1	0.0%	0	0.0%	0	5.6%	5	0.0%	0	0.0%	0
Lidl, Southmead Road, Bristol, BS10 5NE	0.3%	4	2.2%	1	0.0%	0	0.0%	0	0.0%	0	0.0%	0	0.0%	0	2.9%	2	0.6%	0	0.0%	0
McColl's, Gainsborough Square, Lockleaze, Bristol, BS7 9XA	0.0%	0	0.0%	0	0.0%	0	0.0%	0	0.0%	0	0.0%	0	0.0%	0	0.5%	0	0.0%	0	0.0%	0
Premier, Gainsborough Square, Lockleaze, Bristol, BS7 9XA	0.0%	0	0.0%	0	0.0%	0	0.0%	0	0.0%	0	0.0%	0	0.0%	0	0.5%	0	0.0%	0	0.0%	0
Tesco Express, Filton Avenue, Bristol, BS7 0LJ	0.8%	11	0.0%	0	0.0%	0	0.0%	0	0.0%	0	0.0%	0	0.0%	0	13.1%	11	0.0%	0	0.0%	0
Zone 8																				
Aldi, Crow Lane, Henbury, Bristol, BS10 7EN	0.7%	8	0.0%	0	0.0%	0	0.0%	0	0.0%	0	0.0%	0	1.6%	1	0.0%	0	10.1%	8	0.0%	0
Aldi, Greystoke Avenue, Southmead, Bristol, BS10 6AS	0.6%	8	0.0%	0	0.0%	0	0.0%	0	0.0%	0	0.0%	0	1.5%	1	4.5%	4	4.1%	3	0.0%	0
Co-op, Avonmouth Road, Avonmouth, Bristol, BS11 9EG	0.2%	3	0.0%	0	0.0%	0	0.0%	0	0.0%	0	0.0%	0	0.0%	0	0.0%	0	3.5%	3	0.0%	0
Co-op, Crow Lane, Henbury, Bristol, BS10 7DR	0.2%	2	0.0%	0	0.0%	0	0.0%	0	0.0%	0	0.0%	0	0.0%	0	2.9%	2	0.0%	0	0.0%	0
Co-op, High Street, Shirehampton, Bristol, BS11 0DW	1.1%	13	0.0%	0	0.0%	0	0.0%	0	0.0%	0	0.0%	0	4.9%	3	0.0%	0	14.1%	11	0.0%	0

	Total		Zone 1		Zone 2		Zone 3		Zone 4		Zone 5		Zone 6		Zone 7		Zone 8		Zone 9	
Co-op, Ridingleaze, Lawrence Weston, Bristol, BS11 0QB	0.2%	3	0.0%	0	0.0%	0	0.0%	0	0.0%	0	0.0%	0	0.0%	0	0.0%	0	4.1%	3	0.0%	0
Costco, St Brendans Way, Bristol, BS11 9EZ	0.0%	0	0.0%	0	0.0%	0	0.0%	0	0.0%	0	0.0%	0	0.0%	0	0.0%	0	0.6%	0	0.0%	0
Costcutter, Ridingleaze, Bristol, BS11 0QE	0.0%	0	0.0%	0	0.0%	0	0.0%	0	0.0%	0	0.0%	0	0.0%	0	0.0%	0	0.0%	0	0.0%	0
Heron, High Street, Shirehampton, BS11 0DJ	0.0%	0	0.0%	0	0.0%	0	0.0%	0	0.0%	0	0.0%	0	0.0%	0	0.0%	0	0.0%	0	0.0%	0
Iceland, Arnside Road, Southmead, Bristol, BS10 6AT	0.1%	1	0.0%	0	0.0%	0	0.0%	0	0.0%	0	0.0%	0	0.0%	0	0.0%	0	1.7%	1	0.0%	0
Iceland, Crow Lane, Henbury, Bristol, BS10 7DS	0.0%	0	0.0%	0	0.0%	0	0.0%	0	0.0%	0	0.0%	0	0.0%	0	0.0%	0	0.0%	0	0.0%	0
Lidl, Stile Acres, Lawrence Weston, Bristol, BS11 0PZ	0.7%	8	0.0%	0	0.0%	0	0.0%	0	0.0%	0	0.0%	0	2.3%	1	0.0%	0	9.4%	7	0.0%	0
Local shops, Lawrence Weston Local Centre, Bristol	0.0%	0	0.0%	0	0.0%	0	0.0%	0	0.0%	0	0.0%	0	0.0%	0	0.0%	0	0.0%	0	0.0%	0
Local shops, Shirehampton Village Centre	0.2%	2	0.0%	0	0.0%	0	0.0%	0	0.0%	0	0.0%	0	0.0%	0	0.0%	0	2.9%	2	0.0%	0
Morrisons (Select), Petrol Station, Kings Weston Avenue, Shirehampton, BS11 0AH	0.0%	0	0.0%	0	0.0%	0	0.0%	0	0.0%	0	0.0%	0	0.0%	0	0.0%	0	0.6%	0	0.0%	0
Morrisons Daily, Charlton Road, Brentry, Bristol, BS10 6JU	0.2%	2	0.0%	0	0.0%	0	0.0%	0	0.0%	0	0.0%	0	0.0%	0	0.0%	0	3.0%	2	0.0%	0
Morrisons, Cribbs Causeway, Bristol, BS10 7UD	0.3%	4	0.0%	0	0.0%	0	0.0%	0	0.0%	0	0.0%	0	0.0%	0	0.0%	0	4.1%	3	0.0%	0
Premier, Lower High Street, Shirehampton, Bristol, BS11 0AW	0.1%	2	0.0%	0	0.0%	0	0.0%	0	0.0%	0	0.0%	0	0.0%	0	0.0%	0	2.4%	2	0.0%	0
Premier, Nibley Road, Shirehampton, Bristol, BS11 9XT	0.0%	0	0.0%	0	0.0%	0	0.0%	0	0.0%	0	0.0%	0	0.0%	0	0.0%	0	0.6%	0	0.0%	0
Tesco Express, Greystoke Avenue, Southmead, Bristol, BS10 6BQ	0.0%	0	0.0%	0	0.0%	0	0.0%	0	0.0%	0	0.0%	0	0.0%	0	0.0%	0	0.0%	0	0.0%	0
Wood Family Butchers, High Street, Shirehampton, Bristol, BS11 0DL	0.1%	1	0.0%	0	0.0%	0	0.0%	0	0.0%	0	0.0%	0	1.6%	1	0.0%	0	0.0%	0	0.0%	0
Zone 9																				
Aldi, Bath Road, Longwell	0.9%	12	2.2%	1	0.0%	0	2.9%	2	0.0%	0	0.0%	0	0.0%	0	0.0%	0	0.0%	0	6.2%	5

	Total		Zone 1		Zone 2		Zone 3		Zone 4		Zone 5		Zone 6		Zone 7		Zone 8		Zone 9	
Green, Bristol, BS30 9DE																				
Asda, Craven Way, Longwell Green, Bristol, BS30 7DY	2.2%	27	0.0%	0	4.4%	4	3.6%	3	0.0%	0	0.0%	0	0.0%	0	0.0%	0	3.0%	2	12.1%	9
Co-op, School Road, Barrs Court, Bristol, BS30 8EP	0.2%	2	0.0%	0	0.0%	0	0.0%	0	0.0%	0	0.0%	0	0.0%	0	0.0%	0	0.0%	0	2.5%	2
Lidl, Aldermoor Lane, Bristol, BS30 7TX	0.8%	9	0.0%	0	0.0%	0	4.7%	3	0.0%	0	0.0%	0	0.0%	0	0.0%	0	0.0%	0	1.2%	1
Marks & Spencer, Gallagher Retail Park, Longwell Green, Bristol, BS30 7DA	0.7%	9	0.0%	0	0.0%	0	2.3%	2	0.0%	0	0.0%	0	0.0%	0	0.0%	0	0.0%	0	6.3%	5
Post Office, High Street, Oldland Common, Bristol, BS30 9QG	0.0%	0	0.0%	0	0.0%	0	0.0%	0	0.0%	0	0.0%	0	0.0%	0	0.0%	0	0.0%	0	0.6%	0
Sainsbury's Local, High Street, Warmley Hill, Bristol, BS15 4AR	0.9%	11	0.0%	0	0.0%	0	0.0%	0	0.0%	0	0.0%	0	0.0%	0	0.0%	0	0.0%	0	9.7%	8
Tesco Express (Esso), Deanery Road, Kingswood, Bristol, BS15 9JB	0.3%	3	0.0%	0	0.0%	0	0.0%	0	0.0%	0	0.0%	0	0.0%	0	0.0%	0	0.0%	0	3.8%	3
Tesco Express, Bath Road, Longwell Green, Bristol, BS30 9DF	1.0%	12	0.0%	0	0.0%	0	0.0%	0	0.0%	0	0.0%	0	0.0%	0	0.0%	0	0.0%	0	7.7%	6
Tesco Express, Westons Way, Bristol, BS15 9RR	0.1%	1	0.0%	0	0.0%	0	0.0%	0	0.0%	0	0.0%	0	0.0%	0	0.0%	0	0.0%	0	1.2%	1
Zone 10																				
Aldi, Fishponds Road, Bristol, BS16 3HJ	0.9%	11	2.6%	1	3.1%	2	0.0%	0	0.0%	0	0.0%	0	0.0%	0	0.0%	0	0.0%	0	0.0%	0
Channons Hill Retail Park, Channons Hill, Bristol, BS16 2EA	0.2%	2	0.0%	0	0.0%	0	0.0%	0	0.0%	0	0.0%	0	0.0%	0	0.0%	0	0.0%	0	0.0%	0
Co-op, Long Down Avenue, Cheswick Village, Bristol, BS16 1GU	0.2%	2	0.0%	0	0.0%	0	0.0%	0	0.0%	0	0.0%	0	0.0%	0	0.0%	0	0.0%	0	0.0%	0
Co-op, Straits Parade, Fishponds, Bristol, BS16 2LE	0.6%	7	0.0%	0	0.0%	0	0.0%	0	0.0%	0	0.0%	0	0.0%	0	0.0%	0	0.0%	0	0.0%	0
Hillfields News Convenience Store, Market Square, Bristol, BS16 4LE	0.0%	0	0.0%	0	0.0%	0	0.0%	0	0.0%	0	0.0%	0	0.0%	0	0.0%	0	0.0%	0	0.0%	0
Iceland, Channons Hill, Bristol, BS16 2EA	0.0%	0	0.0%	0	0.0%	0	0.0%	0	0.0%	0	0.0%	0	0.0%	0	0.0%	0	0.0%	0	0.0%	0
Lidl, Fishponds Road, Bristol, BS16 3UF	0.8%	10	0.0%	0	3.1%	2	0.0%	0	0.0%	0	0.0%	0	0.0%	0	0.0%	0	0.0%	0	0.0%	0
Local shops, Fishponds Local Centre, Bristol	0.1%	1	0.0%	0	0.6%	0	0.0%	0	0.0%	0	0.0%	0	0.0%	0	0.0%	0	0.0%	0	0.0%	0

	Total		Zone 1		Zone 2		Zone 3		Zone 4		Zone 5		Zone 6		Zone 7		Zone 8		Zone 9	
Morrisons, Fishponds Road, Bristol, BS16 3US	2.1%	26	2.6%	1	4.8%	4	2.9%	2	0.0%	0	0.0%	0	0.0%	0	0.0%	0	0.0%	0	3.7%	3
Sainsbury's Local, Fishponds Road, Fishponds, Bristol, BS16 3TE	0.2%	2	0.0%	0	0.0%	0	0.0%	0	0.0%	0	0.0%	0	0.0%	0	0.0%	0	0.0%	0	0.0%	0
Tesco Express, Lodge Causeway, Fishponds, Bristol, BS16 3PQ	0.7%	9	0.0%	0	0.6%	0	1.1%	1	0.0%	0	0.0%	0	0.0%	0	0.0%	0	0.0%	0	0.0%	0
Zone 11																				
Budgens, Black Horse Garage, Westerleigh Road, Emersons Green, Bristol, BS16 7AN	0.0%	0	0.0%	0	0.0%	0	0.0%	0	0.0%	0	0.0%	0	0.0%	0	0.0%	0	0.0%	0	0.0%	0
Budgens, Poplar Road, Warmley, BS30 5JX	0.0%	0	0.0%	0	0.0%	0	0.0%	0	0.0%	0	0.0%	0	0.0%	0	0.0%	0	0.0%	0	0.0%	0
Chief Trading Post, Barry Road, Oldland Common, Bristol, BS30 6QY	0.0%	0	0.0%	0	0.0%	0	0.0%	0	0.0%	0	0.0%	0	0.0%	0	0.0%	0	0.0%	0	0.6%	0
Co-op, Downend Road, Downend, Bristol, BS16 5UJ	1.1%	14	2.2%	1	2.5%	2	0.0%	0	0.0%	0	0.0%	0	0.0%	0	2.9%	2	0.0%	0	0.0%	0
Emersons Green Retail Park, Bristol, BS16 7AE	0.0%	1	0.0%	0	0.0%	0	0.0%	0	0.0%	0	0.0%	0	0.0%	0	0.0%	0	0.0%	0	0.0%	0
Iceland, Emersons Green, Bristol, BS16 7AE	0.3%	4	0.0%	0	0.0%	0	0.0%	0	0.0%	0	0.0%	0	0.0%	0	0.0%	0	0.0%	0	0.0%	0
Iceland, Fountain Court, Staple Hill, Bristol, BS16 5LR	0.0%	0	0.0%	0	0.0%	0	0.0%	0	0.0%	0	0.0%	0	0.0%	0	0.0%	0	0.0%	0	0.0%	0
Jeeves, Poplar Road, Bristol, BS30 5NW	0.1%	1	0.0%	0	0.0%	0	0.0%	0	0.0%	0	0.0%	0	0.0%	0	0.0%	0	0.0%	0	1.2%	1
Lidl, The Village, Emersons Way, Bristol, BS16 7AE	0.8%	10	5.1%	3	0.0%	0	0.0%	0	0.0%	0	0.0%	0	0.0%	0	0.0%	0	0.0%	0	0.0%	0
Local shops, Staple Hill Local Centre, Bristol	0.2%	3	0.0%	0	0.0%	0	0.0%	0	0.0%	0	0.0%	0	0.0%	0	0.0%	0	0.0%	0	0.0%	0
Londis (BP), London Road, Wick, Bristol, BS30 5SJ	0.0%	1	0.0%	0	0.0%	0	0.0%	0	0.0%	0	0.0%	0	0.0%	0	0.0%	0	0.0%	0	0.0%	0
Melanie's Kitchen, Downend, Bristol, BS16 5UJ	0.0%	0	0.0%	0	0.0%	0	0.0%	0	0.0%	0	0.0%	0	0.0%	0	0.0%	0	0.0%	0	0.0%	0
Sainsbury's Local, Badminton Road, Downend, Bristol, BS16 6BQ	0.2%	3	0.0%	0	0.0%	0	0.0%	0	0.0%	0	0.0%	0	0.0%	0	0.0%	0	0.0%	0	0.0%	0
Sainsbury's Local, Thistle Close, Lyde Green, Bristol, BS16 7GW	0.6%	7	0.0%	0	0.0%	0	2.9%	2	0.0%	0	0.0%	0	0.0%	0	0.0%	0	0.0%	0	0.0%	0
Sainsbury's Superstore,	2.2%	27	2.2%	1	0.0%	0	0.0%	0	0.0%	0	0.0%	0	0.0%	0	0.0%	0	0.0%	0	3.9%	3

	Total		Zone 1		Zone 2		Zone 3		Zone 4		Zone 5		Zone 6		Zone 7		Zone 8		Zone 9	
Emersons Green, Bristol, BS16 7AE																				
Spar, Westbourne Road, Emersons Green, Bristol, BS16 6RX	0.1%	1	0.0%	0	0.0%	0	0.0%	0	0.0%	0	0.0%	0	0.0%	0	0.0%	0	0.0%	0	0.0%	0
Tesco Express, St James Place, Mangotsfield, Bristol, BS16 9JB	0.1%	1	0.0%	0	0.0%	0	0.0%	0	0.0%	0	0.0%	0	0.0%	0	0.0%	0	0.0%	0	0.0%	0
Tesco Superstore, Broad Street, Staple Hill, Bristol, BS16 5NP	2.5%	30	3.0%	1	0.0%	0	0.0%	0	0.0%	0	0.0%	0	0.0%	0	0.0%	0	0.0%	0	10.2%	8
Wild Yeast Bakery, High Street, Bristol, BS16 5HE	0.0%	0	0.0%	0	0.0%	0	0.0%	0	0.0%	0	0.0%	0	0.0%	0	0.0%	0	0.0%	0	0.0%	0
Zone 12																				
Aldi, Brook Way, Patchway, Bradley Stoke, BS32 9DA	1.4%	18	0.0%	0	0.0%	0	0.0%	0	0.0%	0	0.0%	0	0.0%	0	0.0%	0	0.0%	0	0.0%	0
Buxton Butchers, Bradley Avenue, Winterbourne, Bristol, BS36 1HS	0.1%	2	0.0%	0	0.0%	0	0.0%	0	0.0%	0	0.0%	0	0.0%	0	0.0%	0	0.0%	0	0.0%	0
Co-op, Dragon Road, Winterbourne, Bristol, BS36 1BQ	0.2%	3	0.0%	0	0.0%	0	0.0%	0	0.0%	0	0.0%	0	0.0%	0	0.0%	0	0.0%	0	0.0%	0
Costcutter, Bristol Road, Frampton Cotterell, BS36 2AX	0.0%	0	0.0%	0	0.0%	0	0.0%	0	0.0%	0	0.0%	0	0.0%	0	0.0%	0	0.0%	0	0.0%	0
Nisa Local, Woodend Road, Coalpit Heath, Bristol, BS36 2LH	0.5%	6	0.0%	0	0.0%	0	0.0%	0	0.0%	0	0.0%	0	0.0%	0	0.0%	0	0.0%	0	0.0%	0
Sainsbury's Local, Badminton Road, Coalpit Heath, Bristol, BS36 2QJ	1.0%	12	0.0%	0	0.0%	0	0.0%	0	0.0%	0	0.0%	0	0.0%	0	0.0%	0	0.0%	0	0.0%	0
Tesco Express (Esso), High Street, Winterbourne, BS36 1RE	0.2%	3	0.0%	0	0.0%	0	0.0%	0	0.0%	0	0.0%	0	0.0%	0	0.0%	0	0.0%	0	0.0%	0
Tesco Express, Bradley Pavilions, Bradley Stoke, BS32 0BQ	0.3%	3	0.0%	0	0.0%	0	0.0%	0	0.0%	0	0.0%	0	0.0%	0	0.0%	0	0.0%	0	0.0%	0
Zone 13																				
Asda, Abbey Wood Shopping Park, Filton, BS34 7JL	1.1%	14	0.0%	0	0.0%	0	0.6%	0	0.0%	0	0.0%	0	0.0%	0	3.3%	3	0.0%	0	0.0%	0
Asda, Highwood Lane, Patchway, Bristol, BS34 5TL	1.6%	20	0.0%	0	0.0%	0	0.0%	0	0.0%	0	0.0%	0	0.0%	0	0.0%	0	10.0%	8	0.0%	0
Costcutter, Filton Avenue, Filton, Bristol, BS34 7AP	0.0%	0	0.0%	0	0.0%	0	0.0%	0	0.0%	0	0.0%	0	0.0%	0	0.0%	0	0.0%	0	0.0%	0
Farmfoods, The Shield Retail	0.2%	2	0.0%	0	0.0%	0	0.0%	0	0.0%	0	0.0%	0	0.0%	0	0.0%	0	0.0%	0	0.0%	0

	Total		Zone 1		Zone 2		Zone 3		Zone 4		Zone 5		Zone 6		Zone 7		Zone 8		Zone 9	
Centre, Link Road, Filton, Bristol, BS34 7BR																				
Gale's Farm Meats, Church View, Filton, Bristol, BS34 7BT	0.0%	0	0.0%	0	0.0%	0	0.0%	0	0.0%	0	0.0%	0	0.0%	0	0.5%	0	0.0%	0	0.0%	0
Home Bargains, The Shield Retail Centre, Filton, Bristol, BS34 7BR	0.0%	0	0.0%	0	0.0%	0	0.0%	0	0.0%	0	0.0%	0	0.0%	0	0.0%	0	0.0%	0	0.0%	0
Iceland (The Food Warehouse), Willowbrook Shopping Centre, Bradley Stoke, BS32 8BS	0.1%	2	0.0%	0	0.0%	0	0.0%	0	0.0%	0	0.0%	0	0.0%	0	0.0%	0	0.0%	0	0.0%	0
Lidl, Fox Den Road, Bristol, BS34 8SP	0.0%	0	0.0%	0	0.0%	0	0.0%	0	0.0%	0	0.0%	0	0.0%	0	0.0%	0	0.0%	0	0.0%	0
Lidl, Haze Way, Patchway, BS34 5BZ	0.6%	7	0.0%	0	0.0%	0	1.1%	1	0.0%	0	0.0%	0	0.0%	0	0.0%	0	0.0%	0	0.0%	0
Local shops, Patchway Town Centre	0.6%	8	0.0%	0	0.0%	0	0.0%	0	0.0%	0	0.0%	0	0.0%	0	0.0%	0	0.0%	0	0.0%	0
Marks & Spencer, The Mall, Cribbs Causeway, BS34 5QT	0.7%	9	0.0%	0	0.0%	0	0.0%	0	0.0%	0	1.0%	1	0.0%	0	0.5%	0	2.3%	2	0.0%	0
McColl's, Filton Avenue, Filton, Bristol, BS34 7AP	0.2%	3	0.0%	0	0.0%	0	0.0%	0	0.0%	0	0.0%	0	0.0%	0	0.0%	0	0.0%	0	0.0%	0
McColl's, Kingsway, Little Stoke, Bristol, BS34 6JL	0.1%	1	0.0%	0	0.0%	0	0.0%	0	0.0%	0	0.0%	0	0.0%	0	0.0%	0	0.0%	0	0.0%	0
Sainsbury's Local, Charlton Boulevard, Patchway, Bristol, BS34 5BN	0.5%	6	0.0%	0	0.0%	0	0.0%	0	0.0%	0	0.0%	0	0.0%	0	0.0%	0	0.0%	0	0.0%	0
Sainsbury's Superstore, Fox Den Road, Stoke Gifford, BS34 8SS	0.6%	8	0.0%	0	0.0%	0	0.0%	0	0.0%	0	0.0%	0	0.0%	0	1.1%	1	0.0%	0	0.0%	0
Tesco Express (Esso), Gloucester Road North, Filton, Bristol, BS34 7PL	0.0%	0	0.0%	0	0.0%	0	0.0%	0	0.0%	0	0.0%	0	0.0%	0	0.0%	0	0.0%	0	0.0%	0
Tesco Express, Baileys Court Farm, Bradley Stoke, BS32 8EJ	0.5%	6	2.6%	1	0.0%	0	0.0%	0	0.0%	0	0.0%	0	0.0%	0	0.0%	0	0.0%	0	0.0%	0
Tesco Extra, Willow Brook Centre, Bradley Stoke, BS32 8EF	1.4%	17	0.0%	0	0.0%	0	0.0%	0	0.0%	0	0.0%	0	0.0%	0	0.0%	0	0.0%	0	0.0%	0
Zone 14																				
Aldi, North Street, Bedminster, Bristol, BS3 1JA	1.1%	13	0.0%	0	3.8%	3	0.0%	0	0.0%	0	6.4%	4	0.0%	0	0.0%	0	0.0%	0	0.0%	0
Asda, East Street, Bedminster, Bristol, BS3 4JY	0.7%	9	0.4%	0	1.2%	1	0.0%	0	0.0%	0	0.0%	0	0.0%	0	0.0%	0	0.0%	0	0.0%	0

	Total		Zone 1		Zone 2		Zone 3		Zone 4		Zone 5		Zone 6		Zone 7		Zone 8		Zone 9	
Ashton Fruit Shop, North Street, Southville, Bristol, BS3 1JN	0.1%	2	0.0%	0	0.0%	0	0.0%	0	0.0%	0	0.0%	0	0.0%	0	0.0%	0	0.0%	0	0.0%	0
B&M, Winterstoke Road, Bristol, BS3 2LF	0.0%	0	0.0%	0	0.0%	0	0.0%	0	0.0%	0	0.0%	0	0.0%	0	0.0%	0	0.0%	0	0.0%	0
Co-op, Coronation Road, Southville, Bristol, BS3 1RF	0.0%	0	0.0%	0	0.0%	0	0.0%	0	0.0%	0	0.0%	0	0.0%	0	0.0%	0	0.0%	0	0.0%	0
Co-op, North Street, Bedminster, Bristol, BS3 1EN	0.1%	1	0.0%	0	0.0%	0	0.0%	0	0.0%	0	0.0%	0	0.0%	0	0.0%	0	0.0%	0	0.0%	0
Costcutter, St John's Lane, Bristol, BS3 5AG	0.0%	1	0.0%	0	0.0%	0	0.0%	0	0.0%	0	0.0%	0	0.0%	0	0.0%	0	0.0%	0	0.0%	0
Farmfoods, St Catherine's Place, Bedminster, Bristol, BS3 4HG	0.0%	0	0.0%	0	0.0%	0	0.0%	0	0.0%	0	0.0%	0	0.0%	0	0.0%	0	0.0%	0	0.0%	0
Iceland (The Food Warehouse), South Bristol Retail Park, Winterstoke Road, Ashton Gate, Bristol, BS3 2LQ	0.1%	2	0.0%	0	0.0%	0	0.0%	0	0.0%	0	0.0%	0	0.0%	0	0.0%	0	0.0%	0	0.0%	0
Iceland, St Catherine's Place, Bedminster, Bristol, BS3 4HG	0.1%	2	0.4%	0	0.0%	0	0.0%	0	0.0%	0	0.0%	0	0.0%	0	0.0%	0	0.0%	0	0.0%	0
Kelvin's Butchers, East Street, Bedminster, BS3 4HB	0.0%	0	0.0%	0	0.0%	0	0.0%	0	0.0%	0	0.0%	0	0.0%	0	0.0%	0	0.0%	0	0.0%	0
Lidl, Sheene Road, Bedminster, Bristol, BS3 4EG	0.6%	7	0.0%	0	0.0%	0	0.0%	0	0.0%	0	0.0%	0	0.0%	0	0.0%	0	0.0%	0	0.0%	0
Local shops, Bedminster Local Centre, Bristol	0.4%	5	0.0%	0	0.0%	0	0.0%	0	0.0%	0	0.0%	0	0.0%	0	0.0%	0	0.0%	0	0.0%	0
Rare Butchers of Southville, North Street, Southville, Bristol, BS3 1JD	0.0%	0	0.0%	0	0.0%	0	0.0%	0	0.0%	0	0.0%	0	0.0%	0	0.0%	0	0.0%	0	0.0%	0
Sainsbury's Superstore, Winterstoke Road, Bristol, BS3 2NS	1.3%	16	0.0%	0	0.0%	0	0.0%	0	0.0%	0	4.1%	2	0.0%	0	0.0%	0	0.0%	0	0.0%	0
Shorts News, Luckwell Road, Bedminster, BS3 3ET	0.1%	2	0.0%	0	0.0%	0	0.0%	0	0.0%	0	0.0%	0	0.0%	0	0.0%	0	0.0%	0	0.0%	0
Tesco Express, North Street, Bedminster, Bristol, BS3 1HZ	0.0%	0	0.0%	0	0.6%	0	0.0%	0	0.0%	0	0.0%	0	0.0%	0	0.0%	0	0.0%	0	0.0%	0
Tesco Express, Oxford Street, Totterdown, Bristol, BS3 4RJ	0.5%	6	0.0%	0	0.0%	0	0.0%	0	0.0%	0	0.0%	0	0.0%	0	0.0%	0	0.0%	0	0.0%	0

	Total		Zone 1		Zone 2		Zone 3		Zone 4		Zone 5		Zone 6		Zone 7		Zone 8		Zone 9	
Tesco Express, West Street, Bedminster, Bristol, BS3 3NN	0.3%	3	0.0%	0	0.0%	0	0.0%	0	0.0%	0	0.0%	0	0.0%	0	0.0%	0	0.0%	0	0.0%	0
The Banana Boat, Oxford Street, Totterdown, Bristol, BS3 4RL	0.0%	0	0.0%	0	0.0%	0	0.0%	0	0.0%	0	0.0%	0	0.0%	0	0.0%	0	0.0%	0	0.0%	0
Zone 15																				
Aldi, Imperial Retail Park, Bristol, BS13 7TJ	0.5%	6	0.0%	0	0.0%	0	0.0%	0	0.0%	0	0.0%	0	0.0%	0	0.0%	0	0.0%	0	0.0%	0
B&M, Imperial Retail Park, Bristol, BS13 7TJ	0.0%	0	0.0%	0	0.0%	0	0.0%	0	0.0%	0	0.0%	0	0.0%	0	0.0%	0	0.0%	0	0.0%	0
Co-op, Bishopsworth Road, Bedminster Down, Bristol, BS13 7JR	0.2%	3	1.7%	1	0.0%	0	0.0%	0	0.0%	0	0.0%	0	0.0%	0	0.0%	0	0.0%	0	0.0%	0
Filwood International Mini Market, Filwood Broadway, Bristol, BS4 1JL	0.0%	0	0.0%	0	0.0%	0	0.0%	0	0.0%	0	0.0%	0	0.0%	0	0.0%	0	0.0%	0	0.0%	0
Home Bargains, Whitchurch Lane, Bristol, BS13 7TW	0.0%	0	0.0%	0	0.0%	0	0.0%	0	0.0%	0	0.0%	0	0.0%	0	0.0%	0	0.0%	0	0.0%	0
Iceland, Peterson Avenue, Hartcliffe, Bristol, BS13 0BE	0.0%	0	0.0%	0	0.0%	0	0.0%	0	0.0%	0	0.0%	0	0.0%	0	0.0%	0	0.0%	0	0.0%	0
Kwik Save Queen's Road, Bishopsworth, Bristol, BS13 8PQ	0.0%	0	0.0%	0	0.0%	0	0.0%	0	0.0%	0	0.0%	0	0.0%	0	0.0%	0	0.0%	0	0.0%	0
Lidl, Whitchurch Lane, Bishopsworth, Bristol, BS13 7TE	1.0%	13	0.8%	0	0.0%	0	0.0%	0	0.0%	0	0.0%	0	0.0%	0	0.0%	0	0.0%	0	0.0%	0
Local shops, Hartcliffe Local Centre, Bristol	0.0%	0	0.0%	0	0.0%	0	0.0%	0	0.0%	0	0.0%	0	0.0%	0	0.0%	0	0.0%	0	0.0%	0
Londis, Queens Road, Bishopsworth, Bristol, BS13 8PH	0.1%	2	0.0%	0	0.0%	0	0.0%	0	0.0%	0	0.0%	0	0.0%	0	0.0%	0	0.0%	0	0.0%	0
Marks & Spencer (Foodhall), Imperial Retail Park, Bristol, BS13 7TJ	0.9%	11	2.6%	1	0.0%	0	0.0%	0	0.0%	0	0.0%	0	0.0%	0	0.0%	0	0.0%	0	0.0%	0
McColl's, Bishport Avenue, Hartcliffe, Bristol, BS13 9LJ	0.2%	2	0.0%	0	0.0%	0	0.0%	0	0.0%	0	0.0%	0	0.0%	0	0.0%	0	0.0%	0	0.0%	0
McColl's, Church Road, Bishopsworth, Bristol, BS13 8JZ	0.0%	0	0.0%	0	0.0%	0	0.0%	0	0.0%	0	0.0%	0	0.0%	0	0.0%	0	0.0%	0	0.0%	0
Morrisons (Daily), Petrol Station, Hengrove Way, South Bristol Business Park, BS4 1UJ	0.0%	0	0.0%	0	0.0%	0	0.0%	0	0.0%	0	0.0%	0	0.0%	0	0.0%	0	0.0%	0	0.0%	0

	Total		Zone 1		Zone 2		Zone 3		Zone 4		Zone 5		Zone 6		Zone 7		Zone 8		Zone 9	
Morrisons, Four Acres, Withywood Road, Bristol, BS13 8RA	0.0%	0	0.0%	0	0.0%	0	0.0%	0	0.0%	0	0.0%	0	0.0%	0	0.0%	0	0.0%	0	0.0%	0
Morrisons, Peterson Avenue, Hartcliffe, Bristol, BS13 0BE	0.9%	11	3.0%	1	0.0%	0	0.0%	0	0.0%	0	0.0%	0	0.0%	0	0.0%	0	0.6%	0	0.0%	0
Post Office, Marshall Walk, Inns Court Green, Bristol, BS4 1TR	0.0%	0	0.0%	0	0.0%	0	0.0%	0	0.0%	0	0.0%	0	0.0%	0	0.0%	0	0.0%	0	0.0%	0
Premier, Kings Head Lane, Bedminster Down, Bristol, BS13 7BW	0.1%	1	2.2%	1	0.0%	0	0.0%	0	0.0%	0	0.0%	0	0.0%	0	0.0%	0	0.0%	0	0.0%	0
St Peters Rise Convenience Store, Headley Park, Bristol, BS13 7LU	0.1%	1	0.0%	0	0.0%	0	0.0%	0	0.0%	0	0.0%	0	0.0%	0	0.0%	0	0.0%	0	0.0%	0
The Butchers Shop, St Peters Rise, Bristol, BS13 7LU	0.0%	0	0.0%	0	0.0%	0	0.0%	0	0.0%	0	0.0%	0	0.0%	0	0.0%	0	0.0%	0	0.0%	0
Zone 16																				
B&M, Broadwalk Shopping Centre, Knowle, Bristol, BS4 2QU	0.0%	0	0.0%	0	0.0%	0	0.0%	0	0.0%	0	0.0%	0	0.0%	0	0.0%	0	0.0%	0	0.0%	0
Brislington Retail Park, Brislington, Bristol, BS4 5NG	0.0%	0	0.0%	0	0.0%	0	0.0%	0	0.0%	0	0.0%	0	0.0%	0	0.0%	0	0.0%	0	0.0%	0
Broadwalk Shopping Centre, Knowle, Bristol, BS4 2RA	0.2%	2	0.0%	0	0.0%	0	0.0%	0	0.0%	0	0.0%	0	0.0%	0	0.0%	0	0.0%	0	0.0%	0
Co-op, Broomhill Road, Bristol, BS4 4SD	0.4%	5	0.0%	0	0.0%	0	0.0%	0	0.0%	0	0.0%	0	0.0%	0	0.0%	0	0.0%	0	0.0%	0
Co-op, Wells Road, Totterdown, Bristol, BS4 2AL	0.5%	6	0.0%	0	0.0%	0	0.0%	0	0.0%	0	0.0%	0	0.0%	0	0.0%	0	0.0%	0	0.0%	0
Co-op, Wyatts View, St. Annes, Bristol, BS4 4WW	0.5%	6	0.0%	0	0.0%	0	0.0%	0	0.0%	0	0.0%	0	0.0%	0	0.0%	0	0.0%	0	0.0%	0
Costcutter, Sandy Park Road, Brislington, Bristol, BS4 3PE	0.0%	0	0.0%	0	0.0%	0	0.0%	0	0.0%	0	0.0%	0	0.0%	0	0.0%	0	0.0%	0	0.0%	0
Home Bargains, Brislington Retail Park, Bristol, BS4 5HH	0.0%	0	0.0%	0	0.0%	0	0.0%	0	0.0%	0	0.0%	0	0.0%	0	0.0%	0	0.0%	0	0.0%	0
Iceland, Broad Walk, Knowle, Bristol, BS4 2QU	0.5%	6	0.0%	0	0.0%	0	0.0%	0	0.0%	0	0.0%	0	0.0%	0	0.0%	0	0.0%	0	0.0%	0
Lidl, Brislington Retail Park, Bristol, BS4 5NG	0.7%	9	0.0%	0	0.0%	0	0.0%	0	3.7%	3	0.0%	0	0.0%	0	0.0%	0	0.0%	0	0.0%	0
Local shops, Brislington Local Centre, Bristol	0.2%	3	0.0%	0	0.0%	0	0.0%	0	0.0%	0	0.0%	0	0.0%	0	0.0%	0	0.0%	0	0.0%	0
Local shops, Knowle Local Centre, Bristol	0.1%	1	0.0%	0	0.0%	0	0.0%	0	0.0%	0	0.0%	0	0.0%	0	0.0%	0	0.0%	0	0.0%	0

	Total		Zone 1		Zone 2		Zone 3		Zone 4		Zone 5		Zone 6		Zone 7		Zone 8		Zone 9	
Morrisons Daily, Sandy Park Road, Brislington, Bristol, BS4 3PH	0.0%	0	0.0%	0	0.0%	0	0.0%	0	0.0%	0	0.0%	0	0.0%	0	0.0%	0	0.0%	0	0.0%	0
Sainsbury's Superstore, St Philips Causeway, Arnos Vale, Bristol, BS4 3BD	1.0%	13	1.2%	1	0.6%	0	2.9%	2	0.0%	0	0.0%	0	0.0%	0	0.0%	0	0.0%	0	0.0%	0
Tesco Express, Friendship Road / Axbridge Road, Bristol, BS4 2RX	0.3%	4	0.0%	0	0.0%	0	0.0%	0	0.0%	0	0.0%	0	0.0%	0	0.0%	0	0.0%	0	0.0%	0
Tesco Extra, Callington Road, Brislington, Bristol, BS4 5AY	1.3%	16	0.0%	0	0.0%	0	0.0%	0	0.0%	0	0.0%	0	0.0%	0	0.0%	0	0.0%	0	0.0%	0
Zone 17																				
Asda, Oatlands Avenue, Whitchurch, BS14 0ST	2.0%	25	0.0%	0	0.0%	0	0.0%	0	0.0%	0	0.0%	0	0.0%	0	0.0%	0	0.0%	0	0.0%	0
Best One, East Dundry Road, Whitchurch, Bristol, BS14 0LN	0.1%	2	0.0%	0	0.0%	0	0.0%	0	0.0%	0	0.0%	0	0.0%	0	0.0%	0	0.0%	0	0.0%	0
Co-op, Belland Drive, Bristol, BS14 0EW	0.5%	6	0.0%	0	0.0%	0	1.1%	1	0.0%	0	0.0%	0	0.0%	0	0.0%	0	0.0%	0	0.0%	0
Co-op, Holloway Road, Stockwood, Bristol, BS14 8PG	0.9%	11	0.0%	0	1.2%	1	0.0%	0	0.0%	0	0.0%	0	0.0%	0	0.0%	0	0.0%	0	0.0%	0
Premier, Stockwood Lane, Bristol, BS14 8SY	0.0%	0	0.0%	0	0.0%	0	0.0%	0	0.0%	0	0.0%	0	0.0%	0	0.0%	0	0.0%	0	0.0%	0
Ridgeway Stores, Ridgeway Lane, Bristol, BS14 9PH	0.0%	0	0.0%	0	0.0%	0	0.0%	0	0.0%	0	0.0%	0	0.0%	0	0.0%	0	0.0%	0	0.0%	0
Tesco Express (Esso), Wells Road, Whitchurch, Bristol, BS14 9HX	0.5%	6	0.0%	0	0.0%	0	0.0%	0	0.0%	0	0.0%	0	0.0%	0	0.0%	0	0.0%	0	0.0%	0
Zone 18																				
Co-op, Queens Road, Keynsham, BS31 2NW	0.1%	1	0.0%	0	0.0%	0	0.0%	0	0.0%	0	0.0%	0	0.0%	0	0.0%	0	0.0%	0	0.0%	0
Iceland, Temple Street, Keynsham, Bristol, BS31 1EG	0.1%	1	0.0%	0	0.0%	0	0.0%	0	0.0%	0	0.0%	0	0.0%	0	0.0%	0	0.0%	0	0.6%	0
Local shops, Keynsham Town Centre	0.1%	2	0.0%	0	0.0%	0	0.0%	0	0.0%	0	0.0%	0	0.0%	0	0.0%	0	0.0%	0	0.6%	0
McColl's, Chandag Road, Keynsham, Bristol, BS31 1PW	0.1%	1	0.0%	0	0.0%	0	0.0%	0	0.0%	0	0.0%	0	0.0%	0	0.0%	0	0.0%	0	0.0%	0
McColl's, Holmoak Road, Keynsham, Bristol, BS31 2RZ	0.1%	1	0.0%	0	0.0%	0	0.0%	0	0.0%	0	0.0%	0	0.0%	0	0.0%	0	0.0%	0	0.0%	0
Sainsbury's Local, Market Walk, Keynsham, Bristol, BS31 1FS	0.1%	2	0.0%	0	0.0%	0	0.0%	0	0.0%	0	0.0%	0	0.0%	0	0.0%	0	0.0%	0	0.0%	0

	Total		Zone 1		Zone 2		Zone 3		Zone 4		Zone 5		Zone 6		Zone 7		Zone 8		Zone 9	
Tesco Express, Bath Road, Saltford, Bristol, BS31 3HQ	0.1%	1	0.0%	0	0.0%	0	0.0%	0	0.0%	0	0.0%	0	0.0%	0	0.0%	0	0.0%	0	0.0%	0
Tesco Superstore, Bristol Road, Keynsham, Bristol, BS31 2BA	2.1%	26	0.0%	0	0.0%	0	0.0%	0	0.0%	0	0.0%	0	0.0%	0	0.0%	0	0.0%	0	1.2%	1
Waitrose, Broadmead Lane, Keynsham, BS31 1ST	0.7%	8	0.0%	0	0.0%	0	0.6%	0	0.0%	0	0.0%	0	0.0%	0	0.0%	0	0.0%	0	0.0%	0
Outside Survey Area																				
Aldi, Horseshoe Lane, Thornbury, BS35 2AX	0.0%	0	0.0%	0	0.0%	0	0.0%	0	0.0%	0	0.0%	0	0.0%	0	0.0%	0	0.0%	0	0.0%	0
Aldi, Warminster Road, Westbury, BA13 3PL	0.1%	1	0.0%	0	0.0%	0	0.0%	0	0.0%	0	0.0%	0	0.0%	0	0.0%	0	0.0%	0	1.2%	1
Aldi, Westway House, Clevedon, BS21 6XT	0.0%	0	0.0%	0	0.0%	0	0.0%	0	0.0%	0	0.0%	0	0.0%	0	0.0%	0	0.0%	0	0.0%	0
Aldi, Wyndham Way, Portishead, BS20 8LR	0.0%	0	0.0%	0	0.0%	0	0.0%	0	0.0%	0	0.0%	0	0.0%	0	0.0%	0	0.6%	0	0.0%	0
Artingstall, High Street, Chipping Sodbury, Bristol, BS37 6AH	0.0%	1	0.0%	0	0.0%	0	0.0%	0	0.0%	0	0.0%	0	0.0%	0	0.0%	0	0.0%	0	0.0%	0
Asda, St Pauls Road, Boscombe, Bournemouth, BH8 8DL	0.0%	0	0.0%	0	0.0%	0	0.0%	0	0.0%	0	0.0%	0	0.0%	0	0.0%	0	0.0%	0	0.0%	0
Co-op, Claverton Down, University of Bath, BA2 7AY	0.1%	1	0.0%	0	0.0%	0	0.0%	0	0.0%	0	0.0%	0	0.0%	0	0.0%	0	0.0%	0	0.0%	0
Co-op, Hannah More Road, Nailsea, Bristol, BS48 4RZ	0.2%	2	0.0%	0	0.0%	0	0.0%	0	0.0%	0	1.0%	1	3.2%	2	0.0%	0	0.0%	0	0.0%	0
Co-op, Harford Square, Chew Magna, Bristol, BS40 8RA	0.0%	0	0.0%	0	0.0%	0	0.0%	0	0.0%	0	0.0%	0	0.0%	0	0.0%	0	0.0%	0	0.0%	0
Co-op, High Street, Thornbury, BS35 2AE	0.0%	0	0.0%	0	0.0%	0	0.0%	0	0.0%	0	0.0%	0	0.0%	0	0.0%	0	0.0%	0	0.0%	0
Co-op, High Street, Yatton, BS49 4EG	0.0%	0	0.0%	0	0.0%	0	0.0%	0	0.0%	0	0.0%	0	0.0%	0	0.0%	0	0.0%	0	0.0%	0
Co-op, Hill Court, Paulton, BS39 7QG	0.0%	0	0.0%	0	0.0%	0	0.0%	0	0.0%	0	0.0%	0	0.0%	0	0.0%	0	0.0%	0	0.0%	0
Co-op, Station Road, Pill, Bristol, BS20 0AW	0.0%	0	0.0%	0	0.0%	0	0.0%	0	0.0%	0	0.0%	0	0.0%	0	0.0%	0	0.0%	0	0.0%	0
Co-op, Weston Road, Long Ashton, Bristol, BS41 9AA	0.2%	3	0.0%	0	0.0%	0	0.0%	0	0.0%	0	5.1%	3	0.0%	0	0.0%	0	0.0%	0	0.0%	0
Devizes Shambles Market, Market Hall, Devizes, SN10 1ZZ	0.0%	1	0.0%	0	0.0%	0	0.0%	0	0.0%	0	0.0%	0	0.0%	0	0.0%	0	0.0%	0	0.0%	0
Gatcombe Farm Shop,	0.1%	1	0.0%	0	0.0%	0	0.0%	0	0.0%	0	2.0%	1	0.0%	0	0.0%	0	0.0%	0	0.0%	0

	Total		Zone 1		Zone 2		Zone 3		Zone 4		Zone 5		Zone 6		Zone 7		Zone 8		Zone 9	
Weston Road, Flax Bourton, Bristol, BS48 3QT																				
Iceland, Crown Glass Place, Nailsea, BS48 1RD	0.0%	1	0.0%	0	0.0%	0	0.0%	0	0.0%	0	0.0%	0	0.0%	0	0.0%	0	0.0%	0	0.0%	0
Iceland, North Walk, Yate, Bristol, BS37 4AP	0.0%	0	0.0%	0	0.0%	0	0.0%	0	0.0%	0	0.0%	0	0.0%	0	0.0%	0	0.0%	0	0.0%	0
John Howell Family Butchery, High Street, Chipping Sodbury, BS37 6BA	0.0%	1	0.0%	0	0.0%	0	0.0%	0	0.0%	0	0.0%	0	0.0%	0	0.0%	0	0.0%	0	0.0%	0
Lidl, Harbour Road, Portishead, BS20 7DE	0.0%	0	0.0%	0	0.0%	0	0.0%	0	0.0%	0	0.0%	0	0.0%	0	0.0%	0	0.0%	0	0.0%	0
Lidl, Kennedy Way, Yate, BS37 4BA	0.0%	0	0.0%	0	0.0%	0	0.0%	0	0.0%	0	0.0%	0	0.0%	0	0.0%	0	0.0%	0	0.0%	0
Lidl, Lower Bristol Road, Twerton, Bath, BA2 1ES	0.0%	0	0.0%	0	0.0%	0	0.0%	0	0.0%	0	0.0%	0	0.0%	0	0.0%	0	0.0%	0	0.0%	0
Local shops, Swindon Town Centre	0.0%	0	0.0%	0	0.0%	0	0.0%	0	0.0%	0	0.0%	0	0.0%	0	0.0%	0	0.0%	0	0.0%	0
Local shops, Yate Town Centre	0.0%	1	0.0%	0	0.0%	0	0.0%	0	0.0%	0	0.0%	0	0.0%	0	0.0%	0	0.0%	0	0.0%	0
Marks & Spencer (Foodhall), Lower Bristol Road, Twerton, Bath, BA2 1EP	0.0%	0	0.0%	0	0.0%	0	0.0%	0	0.0%	0	0.0%	0	0.0%	0	0.0%	0	0.0%	0	0.0%	0
Marks & Spencer (Simply Food), Yate Shopping Centre, Yate, BS37 4AS	0.1%	1	0.0%	0	0.0%	0	0.0%	0	0.0%	0	0.0%	0	0.0%	0	0.0%	0	0.0%	0	0.0%	0
Morrisons, Cepen Park North, Chippenham, SN14 6UZ	0.0%	0	0.0%	0	0.0%	0	0.0%	0	0.0%	0	0.0%	0	0.0%	0	0.0%	0	0.0%	0	0.0%	0
Morrisons, Station Road, Yate, BS37 5PW	0.2%	2	0.0%	0	0.0%	0	0.0%	0	0.0%	0	0.0%	0	0.0%	0	0.0%	0	0.0%	0	0.0%	0
One Stop, Primrose Drive, Thornbury, BS35 1UP	0.0%	0	0.0%	0	0.0%	0	0.0%	0	0.0%	0	0.0%	0	0.0%	0	0.0%	0	0.0%	0	0.0%	0
One Stop, Wellington Road, Yate, BS37 5UY	0.0%	0	0.0%	0	0.0%	0	0.0%	0	0.0%	0	0.0%	0	0.0%	0	0.0%	0	0.0%	0	0.0%	0
One Stop, Westerleigh Road, Yate, BS37 4BN	0.0%	0	0.0%	0	0.0%	0	0.0%	0	0.0%	0	0.0%	0	0.0%	0	0.0%	0	0.0%	0	0.0%	0
Sainsbury's Superstore, Serbert Road, Portishead, BS20 7GD	0.0%	0	0.0%	0	0.0%	0	0.0%	0	0.0%	0	0.0%	0	0.0%	0	0.0%	0	0.6%	0	0.0%	0
Tesco Express, Bristol Road, Congresbury, BS49 5BG	0.0%	0	0.0%	0	0.0%	0	0.0%	0	0.0%	0	0.0%	0	0.0%	0	0.0%	0	0.0%	0	0.0%	0
Tesco Express, Lark Rise, Brimsham Park, Yate, BS37 7PJ	0.0%	0	0.0%	0	0.0%	0	0.0%	0	0.0%	0	0.0%	0	0.0%	0	0.0%	0	0.0%	0	0.0%	0
Tesco Express, Station Road,	0.0%	0	0.0%	0	0.0%	0	0.0%	0	0.0%	0	0.0%	0	0.0%	0	0.0%	0	0.0%	0	0.0%	0

	Total		Zone 1		Zone 2		Zone 3		Zone 4		Zone 5		Zone 6		Zone 7		Zone 8		Zone 9	
Yate, BS37 4PH																				
Tesco Extra, East Walk, Yate, BS37 4AS	0.0%	0	0.0%	0	0.0%	0	0.0%	0	0.0%	0	0.0%	0	0.0%	0	0.0%	0	0.0%	0	0.0%	0
Tesco Superstore, Emery Gate, Chippenham, SN15 3JP	0.0%	0	0.0%	0	0.0%	0	0.0%	0	0.0%	0	0.0%	0	0.0%	0	0.0%	0	0.0%	0	0.6%	0
Tesco Superstore, Kenn Road, Clevedon, BS21 6LH	0.0%	0	0.0%	0	0.0%	0	0.0%	0	0.0%	0	0.0%	0	0.0%	0	0.0%	0	0.0%	0	0.0%	0
Tesco Superstore, Midland Way, Thornbury, BS35 2BS	0.4%	5	0.0%	0	0.0%	0	0.0%	0	0.0%	0	0.0%	0	0.0%	0	0.0%	0	0.0%	0	0.0%	0
Tesco Superstore, Old Mills, Paulton, Bristol, BS39 7SW	0.0%	0	0.0%	0	0.0%	0	0.0%	0	0.0%	0	0.0%	0	0.0%	0	0.0%	0	0.0%	0	0.0%	0
Tesco Superstore, Station Road, Chepstow, NP16 5PB	0.0%	0	0.0%	0	0.0%	0	0.0%	0	0.0%	0	0.0%	0	0.0%	0	0.0%	0	0.0%	0	0.0%	0
Tesco Superstore, Station Road, Weston-super-Mare, BS23 1XG	0.0%	0	0.0%	0	0.0%	0	0.0%	0	0.0%	0	0.0%	0	0.0%	0	0.0%	0	0.0%	0	0.0%	0
Tesco Superstore, Stock Way North, Nailsea, Bristol, BS48 1AQ	0.0%	0	0.0%	0	0.0%	0	0.0%	0	0.0%	0	0.0%	0	0.0%	0	0.0%	0	0.0%	0	0.0%	0
Tunley Farm Butchers, Greenpark Station, Bath, BA1 1JB	0.0%	1	0.0%	0	0.0%	0	0.0%	0	0.0%	0	0.0%	0	0.0%	0	0.0%	0	0.0%	0	0.0%	0
Waitrose, Harbour Road, Portishead, Bristol, BS20 7DE	0.0%	0	0.0%	0	0.0%	0	0.0%	0	0.0%	0	0.0%	0	0.0%	0	0.0%	0	0.6%	0	0.0%	0
Waitrose, High Street, Nailsea, Bristol, BS48 1AP	0.0%	1	0.0%	0	0.0%	0	0.0%	0	0.0%	0	1.0%	1	0.0%	0	0.0%	0	0.0%	0	0.0%	0
Waitrose, Wickwar Road, Chipping Sodbury, BS37 6AU	0.4%	5	0.0%	0	0.0%	0	0.0%	0	0.0%	0	0.0%	0	0.0%	0	0.0%	0	0.0%	0	0.0%	0
Others																				
Other	0.0%	0	0.0%	0	0.0%	0	0.0%	0	0.0%	0	0.0%	0	0.0%	0	0.0%	0	0.0%	0	0.0%	0
Internet / delivery	0.0%	0	0.0%	0	0.0%	0	0.0%	0	0.0%	0	0.0%	0	0.0%	0	0.0%	0	0.0%	0	0.0%	0
(Same place as before)	0.0%	0	0.0%	0	0.0%	0	0.0%	0	0.0%	0	0.0%	0	0.0%	0	0.0%	0	0.0%	0	0.0%	0
(Don't know / can't remember)	0.0%	0	0.0%	0	0.0%	0	0.0%	0	0.0%	0	0.0%	0	0.0%	0	0.0%	0	0.0%	0	0.0%	0
(Don't do this type of shopping)	0.0%	0	0.0%	0	0.0%	0	0.0%	0	0.0%	0	0.0%	0	0.0%	0	0.0%	0	0.0%	0	0.0%	0
Weighted base:		1239		50		81		73		86		58		54		80		76		78
Sample:		1182		63		65		67		71		64		55		65		71		69

	Total		Zone 1		Zone 2		Zone 3		Zone 4		Zone 5		Zone 6		Zone 7		Zone 8		Zone 9	

Q15 Where did you undertake your 'top up' food shopping the time before last?
Those that do top-up shopping at Q13 AND Excl. Nulls & SFT

Zone 1

Better Food, Gaol Ferry Steps, Bristol, BS1 6WE	0.1%	2	3.3%	2	0.0%	0	0.0%	0	0.0%	0	0.0%	0	0.0%	0	0.0%	0	0.0%	0	0.0%	0
Better Food, Sevier Street, Bristol, BS2 9LB	0.0%	0	0.4%	0	0.0%	0	0.0%	0	0.0%	0	0.0%	0	0.0%	0	0.0%	0	0.0%	0	0.0%	0
Chaya Veggies, Mina Road, St Werburgh's, Bristol, BS2 9XW	0.0%	0	0.0%	0	0.0%	0	0.0%	0	0.0%	0	0.0%	0	0.0%	0	0.0%	0	0.0%	0	0.0%	0
Co-op, Clarence Place, High Kingsdown, Bristol, BS2 8DD	0.4%	5	1.6%	1	0.0%	0	0.0%	0	5.0%	4	0.0%	0	0.0%	0	0.0%	0	0.0%	0	0.0%	0
Co-op, College Green, Bristol, BS1 5SH	0.1%	1	0.0%	0	0.0%	0	0.0%	0	0.0%	0	0.0%	0	0.0%	0	0.0%	0	0.0%	0	1.4%	1
Co-op, The Square, Redcliffe Street, Bristol, BS1 6LT	0.2%	3	4.1%	2	0.0%	0	0.0%	0	0.0%	0	1.0%	1	0.0%	0	0.0%	0	0.0%	0	0.0%	0
Elemental Collective Grocers, Stokes Croft, Cotham, Bristol, BS1 3RZ	0.0%	0	0.0%	0	0.0%	0	0.0%	0	0.0%	0	0.0%	0	0.0%	0	0.0%	0	0.0%	0	0.0%	0
Iceland (The Food Warehouse), Avonmeads Retail Park, Redcliffe, Bristol, BS2 0SP	0.6%	7	2.9%	1	0.0%	0	0.0%	0	0.0%	0	0.0%	0	0.0%	0	0.0%	0	0.0%	0	0.0%	0
Lidl, St Philips Causeway, Avonmeads, Bristol, BS2 0SP	0.1%	1	0.0%	0	0.0%	0	0.0%	0	0.0%	0	0.0%	0	0.0%	0	0.0%	0	0.0%	0	0.0%	0
Local shops, Bristol City Centre	0.2%	2	0.0%	0	1.2%	1	0.0%	0	0.0%	0	0.0%	0	0.0%	0	1.1%	1	0.0%	0	0.0%	0
Local shops, St Werburghs Local Centre, Bristol	0.0%	1	0.0%	0	0.0%	0	0.0%	0	0.7%	1	0.0%	0	0.0%	0	0.0%	0	0.0%	0	0.0%	0
Marks & Spencer (Foodhall), St Philips Causeway, Bristol, BS2 0SP	0.0%	0	0.0%	0	0.6%	0	0.0%	0	0.0%	0	0.0%	0	0.0%	0	0.0%	0	0.0%	0	0.0%	0
Meatbox Bristol, Wapping Wharf, Bristol, BS1 4AB	0.0%	1	0.0%	0	0.0%	0	0.0%	0	0.0%	0	0.0%	0	0.0%	0	0.0%	0	0.0%	0	0.0%	0
One Stop, Faval House, Queen Charlotte Street, Bristol, BS1 4HQ	0.0%	0	0.0%	0	0.0%	0	0.0%	0	0.0%	0	0.0%	0	0.0%	0	0.0%	0	0.0%	0	0.0%	0
Premier, Prewett Street, Bristol, BS1 6RE	0.1%	1	1.6%	1	0.0%	0	0.0%	0	0.0%	0	0.0%	0	0.0%	0	0.0%	0	0.0%	0	0.0%	0
Sainsbury's Local, Bristol Union Street, Broadmead, Bristol, BS1 3DW	0.2%	2	4.2%	2	0.0%	0	0.0%	0	0.0%	0	0.0%	0	0.0%	0	0.0%	0	0.0%	0	0.0%	0
Sainsbury's Local, Broad Quay, Bristol, BS1 4DA	0.2%	2	2.1%	1	0.0%	0	0.0%	0	0.0%	0	0.0%	0	0.0%	0	0.0%	0	0.0%	0	0.0%	0

	Total		Zone 1		Zone 2		Zone 3		Zone 4		Zone 5		Zone 6		Zone 7		Zone 8		Zone 9	
Sainsbury's Local, Broadmead, Bristol, BS1 3HF	0.2%	3	0.8%	0	0.0%	0	0.0%	0	0.0%	0	0.0%	0	0.0%	0	0.0%	0	0.0%	0	0.0%	0
Spar, Mina Road, St Werburgh's, Bristol, BS2 9XW	0.0%	0	0.8%	0	0.0%	0	0.0%	0	0.0%	0	0.0%	0	0.0%	0	0.0%	0	0.0%	0	0.0%	0
Tesco Express, Blenheim Court, Marlborough Street, Bristol, BS1 3LA	0.0%	0	0.0%	0	0.0%	0	0.0%	0	0.0%	0	0.0%	0	0.0%	0	0.0%	0	0.0%	0	0.0%	0
Tesco Express, Clare Street, Bristol, BS1 1XR	0.2%	2	4.2%	2	0.0%	0	0.0%	0	0.0%	0	0.0%	0	0.0%	0	0.0%	0	0.0%	0	0.0%	0
Tesco Express, College House, Bristol, BS1 5SP	0.1%	1	2.1%	1	0.0%	0	0.0%	0	0.0%	0	0.0%	0	0.0%	0	0.0%	0	0.0%	0	0.0%	0
Tesco Express, Millennium Parade, Canons, Bristol, BS1 5TY	0.1%	2	2.1%	1	0.0%	0	0.0%	0	0.0%	0	1.0%	1	0.0%	0	0.0%	0	0.0%	0	0.0%	0
Tesco Express, Prudential Buildings, Wine Street, Bristol, BS1 2PH	0.0%	0	0.0%	0	0.0%	0	0.0%	0	0.0%	0	0.0%	0	0.0%	0	0.0%	0	0.0%	0	0.0%	0
Tesco Express, Victoria Street, Paragon, Bristol, BS1 2HJ	0.2%	3	2.0%	1	0.0%	0	0.0%	0	0.0%	0	0.0%	0	0.0%	0	0.0%	0	0.0%	0	0.0%	0
Tesco Metro, Broadmead, Bristol, BS1 3DW	0.8%	10	8.7%	4	2.4%	2	0.0%	0	0.7%	1	0.0%	0	0.0%	0	0.0%	0	0.0%	0	0.0%	0
W Singh Stores, Brighton Street, St Paul's, Bristol, BS2 8XA	0.1%	1	1.6%	1	0.0%	0	0.0%	0	0.0%	0	0.0%	0	0.0%	0	0.0%	0	0.0%	0	0.0%	0
Zone 2																				
Aldi, Church Road, Bristol, BS5 9HT	1.4%	17	2.1%	1	13.7%	11	0.0%	0	0.0%	0	0.0%	0	0.0%	0	3.0%	2	0.0%	0	0.0%	0
Costcutter, Avonvale Road, Redfield, Bristol, BS5 9SX	0.2%	2	0.0%	0	0.6%	0	0.0%	0	0.0%	0	0.0%	0	0.0%	0	0.0%	0	2.4%	2	0.0%	0
Costcutter, Fishponds Road, Eastville, Bristol, BS5 6QG	0.0%	0	0.0%	0	0.0%	0	0.0%	0	0.0%	0	0.0%	0	0.0%	0	0.0%	0	0.0%	0	0.0%	0
Iceland, Lawnwood Road, Easton, Bristol, BS5 0EU	0.0%	0	0.0%	0	0.6%	0	0.0%	0	0.0%	0	0.0%	0	0.0%	0	0.0%	0	0.0%	0	0.0%	0
Lidl, Church Road, Lawrence Hill, Bristol, BS5 0BT	0.2%	3	0.0%	0	3.2%	3	0.0%	0	0.0%	0	0.0%	0	0.0%	0	0.0%	0	0.0%	0	0.0%	0
Local shops, Barton Hill Local Centre, Bristol	0.0%	0	0.0%	0	0.6%	0	0.0%	0	0.0%	0	0.0%	0	0.0%	0	0.0%	0	0.0%	0	0.0%	0
Local shops, Easton Local Centre, Bristol	0.9%	11	0.0%	0	14.4%	11	0.0%	0	0.0%	0	0.0%	0	0.0%	0	0.0%	0	0.0%	0	0.0%	0
Marks & Spencer (Foodhall), Eastgate Road, Bristol,	0.3%	3	0.0%	0	0.6%	0	0.0%	0	0.7%	1	0.0%	0	0.0%	0	2.4%	2	0.0%	0	0.0%	0

	Total		Zone 1		Zone 2		Zone 3		Zone 4		Zone 5		Zone 6		Zone 7		Zone 8		Zone 9	
BS5 6XX																				
Post Office, Lawrence Hill, George, Bristol, BS5 0DR	0.0%	0	0.0%	0	0.6%	0	0.0%	0	0.0%	0	0.0%	0	0.0%	0	0.0%	0	0.0%	0	0.0%	0
Premier, Speedwell Road, Speedwell, Bristol, BS5 7SP	0.2%	2	0.0%	0	2.5%	2	0.0%	0	0.0%	0	0.0%	0	0.0%	0	0.0%	0	0.0%	0	0.0%	0
Public Market, Mivart Street, Easton, Bristol, BS5 6JF	0.0%	0	0.0%	0	0.0%	0	0.0%	0	0.0%	0	0.0%	0	0.0%	0	0.0%	0	0.0%	0	0.0%	0
Tesco Express, Bell Hill Road, Bristol, BS5 7NF	0.1%	1	0.0%	0	1.2%	1	0.0%	0	0.0%	0	0.0%	0	0.0%	0	0.0%	0	0.0%	0	0.0%	0
Tesco Express, Church Road, Redfield, Bristol, BS5 9HT	0.2%	3	0.0%	0	3.2%	3	0.0%	0	0.0%	0	0.0%	0	0.0%	0	0.0%	0	0.0%	0	0.0%	0
Tesco Extra, Eastgate Road, Eastville, Bristol, BS5 6XU	0.4%	5	0.0%	0	3.8%	3	1.1%	1	1.4%	1	0.0%	0	0.0%	0	0.0%	0	0.0%	0	0.0%	0
United Supermarket, Stapleton Road, St Jude's, Bristol, BS5 0RB	0.1%	1	1.6%	1	0.0%	0	0.0%	0	0.0%	0	0.0%	0	0.0%	0	0.0%	0	0.0%	0	0.0%	0
Zone 3																				
Co-op, Church Road, St Georges, Bristol, BS5 8AA	0.2%	3	0.0%	0	3.2%	3	0.0%	0	0.0%	0	0.0%	0	0.0%	0	0.0%	0	0.0%	0	0.0%	0
Co-op, High Street, Hanham, Bristol, BS15 3DJ	0.2%	3	0.0%	0	0.0%	0	4.0%	3	0.0%	0	0.0%	0	0.0%	0	0.0%	0	0.0%	0	0.0%	0
Co-op, Ingleside Road, Bristol, BS15 1JG	0.1%	1	0.0%	0	0.0%	0	1.7%	1	0.0%	0	0.0%	0	0.0%	0	0.0%	0	0.0%	0	0.0%	0
Co-op, Lodge Road, Bristol, BS15 1JA	0.2%	2	0.0%	0	0.0%	0	2.9%	2	0.0%	0	0.0%	0	0.0%	0	0.0%	0	0.0%	0	0.0%	0
Co-op, Memorial Road, Hanham, Bristol, BS15 3LH	0.3%	4	0.0%	0	0.0%	0	3.5%	3	0.0%	0	0.0%	0	0.0%	0	0.0%	0	0.0%	0	0.0%	0
Co-op, Two Mile Hill Road, Bristol, BS15 1BS	0.4%	5	0.0%	0	2.5%	2	2.9%	2	0.7%	1	0.0%	0	0.0%	0	0.0%	0	0.0%	0	0.0%	0
Iceland, Regent Street, Kingswood, Bristol, BS15 8LA	0.4%	5	0.0%	0	0.0%	0	4.7%	3	0.0%	0	0.0%	0	0.0%	0	0.0%	0	0.0%	0	2.8%	2
Lidl, Halls Road, Kingswood, Bristol, BS15 8JD	1.1%	14	0.0%	0	1.2%	1	6.4%	5	0.0%	0	0.0%	0	0.0%	0	0.0%	0	0.0%	0	6.3%	4
Lidl, High Street, Hanham, Bristol, BS15 3QY	1.1%	13	0.0%	0	0.0%	0	15.5%	11	0.0%	0	0.0%	0	0.0%	0	0.0%	0	0.0%	0	0.0%	0
Local shops, Kingswood Local Centre, Bristol	0.1%	1	0.0%	0	0.6%	0	1.1%	1	0.0%	0	0.0%	0	0.0%	0	0.0%	0	0.0%	0	0.0%	0
Poco Deli, Church Road, Bristol, BS5 8AH	0.3%	3	0.0%	0	3.8%	3	0.0%	0	0.0%	0	0.0%	0	0.0%	0	0.0%	0	0.0%	0	0.0%	0
Sainsbury's Local, Nags	0.3%	4	0.0%	0	0.0%	0	5.2%	4	0.0%	0	0.0%	0	0.0%	0	0.0%	0	0.0%	0	0.0%	0

	Total		Zone 1		Zone 2		Zone 3		Zone 4		Zone 5		Zone 6		Zone 7		Zone 8		Zone 9	
Head Hill, Bristol, BS5 8QN																				
Sainsbury's Superstore, Kings Chase Shopping Centre, Kingswood, Bristol, BS15 8LP	1.1%	14	0.0%	0	1.2%	1	11.6%	9	0.0%	0	0.0%	0	0.0%	0	0.0%	0	0.0%	0	5.4%	4
Tesco Express (Esso), Soundwell Road, Bristol, BS15 1PN	0.5%	6	2.1%	1	0.0%	0	3.5%	3	0.0%	0	0.0%	0	0.0%	0	0.0%	0	0.0%	0	0.7%	0
Zone 4																				
Ali's General Store, Brook Road, Montpelier, Bristol, BS6 5LR	0.0%	0	0.4%	0	0.0%	0	0.0%	0	0.0%	0	0.0%	0	0.0%	0	0.0%	0	0.0%	0	0.0%	0
Ashley Stores, Ashley Hill, Montpelier, Bristol, BS6 5HZ	0.2%	2	0.0%	0	0.0%	0	0.0%	0	2.8%	2	0.0%	0	0.0%	0	0.0%	0	0.0%	0	0.0%	0
Better Food, Gloucester Road, Bishopston, Bristol, BS7 8PD	0.2%	3	0.0%	0	0.0%	0	0.0%	0	0.0%	0	0.0%	0	0.0%	0	3.6%	3	0.0%	0	0.0%	0
Co-op, Gloucester Road, Bishopston, Bristol, BS7 8AT	1.0%	12	0.0%	0	0.0%	0	0.0%	0	5.5%	5	0.0%	0	1.6%	1	7.2%	6	0.0%	0	0.0%	0
Co-op, Gloucester Road, Horfield, Bristol, BS7 8PE	0.6%	7	0.0%	0	0.0%	0	0.0%	0	8.5%	7	0.0%	0	0.0%	0	0.0%	0	0.0%	0	0.0%	0
Costcutter, Coldharbour Road, Redland, Bristol, BS6 7SN	0.0%	0	0.0%	0	0.0%	0	0.0%	0	0.0%	0	0.0%	0	0.0%	0	0.0%	0	0.0%	0	0.0%	0
Costcutter, Redland Corner, Bristol, BS6 6PF	0.0%	0	0.0%	0	0.0%	0	0.0%	0	0.0%	0	0.0%	0	0.0%	0	0.0%	0	0.0%	0	0.0%	0
Cotham Hill Bakery, Cotham Hill, Bristol, BS6 6LF	0.0%	0	0.0%	0	0.0%	0	0.0%	0	0.0%	0	0.0%	0	0.0%	0	0.0%	0	0.0%	0	0.0%	0
Dave Giles Butchers, Gloucester Road, Bishopston, Bristol, BS7 8NU	0.0%	1	0.0%	0	0.0%	0	0.0%	0	0.7%	1	0.0%	0	0.0%	0	0.0%	0	0.0%	0	0.0%	0
Gales of Westbury Park, North View, Bristol, BS6 7PT	0.2%	3	0.0%	0	0.0%	0	0.0%	0	0.0%	0	0.0%	0	4.9%	3	0.0%	0	0.0%	0	0.0%	0
Herberts Bakery, Wellington Avenue, Montpelier, Bristol, BS6 5HP	0.0%	0	0.0%	0	0.0%	0	0.0%	0	0.0%	0	0.0%	0	0.0%	0	0.0%	0	0.0%	0	0.0%	0
Joe's Bakery, Gloucester Road, Bishopston, BS7 8NZ	0.1%	1	0.0%	0	0.0%	0	0.0%	0	1.4%	1	0.0%	0	0.0%	0	0.0%	0	0.0%	0	0.0%	0
Local shops, Bishopston Local Centre, Bristol	0.2%	2	0.0%	0	0.0%	0	0.0%	0	2.7%	2	0.0%	0	0.0%	0	0.0%	0	0.0%	0	0.0%	0
Local shops, Cotham Hill	0.2%	2	0.4%	0	0.0%	0	0.0%	0	0.0%	0	0.0%	0	0.0%	0	2.4%	2	0.0%	0	0.0%	0

	Total		Zone 1		Zone 2		Zone 3		Zone 4		Zone 5		Zone 6		Zone 7		Zone 8		Zone 9	
Local Centre, Bristol																				
Local shops, Gloucester Road, Bristol	0.2%	2	0.0%	0	0.0%	0	0.0%	0	2.8%	2	0.0%	0	0.0%	0	0.0%	0	0.0%	0	0.0%	0
Local shops, Horfield Local Centre, Bristol	0.1%	1	0.0%	0	0.0%	0	0.0%	0	0.7%	1	0.0%	0	0.0%	0	1.1%	1	0.0%	0	0.0%	0
Local shops, Redland Local Centre, Bristol	0.0%	0	0.0%	0	0.0%	0	0.0%	0	0.0%	0	0.0%	0	0.0%	0	0.0%	0	0.0%	0	0.0%	0
Monika's, Cotham Road South, Cotham, Bristol, BS6 5TZ	0.0%	1	0.0%	0	0.0%	0	0.0%	0	0.7%	1	0.0%	0	0.0%	0	0.0%	0	0.0%	0	0.0%	0
Oriental Market, Gloucester Road, Bishopston, Bristol, BS7 8AA	0.0%	0	0.0%	0	0.0%	0	0.0%	0	0.0%	0	0.0%	0	0.0%	0	0.0%	0	0.0%	0	0.0%	0
Pawson's, Gloucester Road, Bishopston, Bristol, BS7 8NU	0.2%	2	0.0%	0	0.0%	0	0.0%	0	1.4%	1	0.0%	0	0.0%	0	1.1%	1	0.0%	0	0.0%	0
Redland Mini Market, Lower Redland Road, Redland, Bristol, BS6 6SW	0.0%	1	0.0%	0	0.0%	0	0.0%	0	0.7%	1	0.0%	0	0.0%	0	0.0%	0	0.0%	0	0.0%	0
Sainsbury's Local, 2-4 Gloucester Road, Bishopston, Bristol, BS7 8AE	0.2%	3	0.0%	0	0.0%	0	0.0%	0	2.1%	2	0.0%	0	0.0%	0	1.1%	1	0.0%	0	0.0%	0
Sainsbury's Local, 256-258 Gloucester Road, Horfield, Bristol, BS7 8PB	0.0%	0	0.0%	0	0.0%	0	0.0%	0	0.0%	0	0.0%	0	0.0%	0	0.0%	0	0.0%	0	0.0%	0
Scoopaway, Gloucester Road, Bishopston, Bristol, BS7 8AT	0.0%	0	0.0%	0	0.0%	0	0.0%	0	0.0%	0	0.0%	0	0.0%	0	0.0%	0	0.0%	0	0.0%	0
Soomar Mini Market, Ashley Road, St Paul's, Bristol, BS6 5PA	0.0%	0	0.4%	0	0.0%	0	0.0%	0	0.0%	0	0.0%	0	0.0%	0	0.0%	0	0.0%	0	0.0%	0
Tesco Express, Cheltenham Road, Cotham, Bristol, BS6 5RL	0.1%	1	2.1%	1	0.0%	0	0.0%	0	0.0%	0	0.0%	0	0.0%	0	0.0%	0	0.0%	0	0.0%	0
Tesco Express, Gloucester Road, Bishopston, Bristol, BS7 8BE	0.4%	5	0.0%	0	0.0%	0	0.0%	0	3.6%	3	0.0%	0	4.1%	2	0.0%	0	0.0%	0	0.0%	0
Tesco Superstore, Lime Trees Road, Bristol, BS6 7XW	0.9%	11	0.0%	0	0.0%	0	1.1%	1	5.7%	5	0.0%	0	4.9%	3	2.9%	2	0.6%	0	0.0%	0
The Split Tin, Coldharbour Road, Redland, Bristol, BS6 7SL	0.0%	0	0.0%	0	0.0%	0	0.0%	0	0.0%	0	0.0%	0	0.0%	0	0.0%	0	0.0%	0	0.0%	0
Zone 5																				
Asda (Petrol Station), Whiteladies Road,	0.0%	1	0.0%	0	0.0%	0	0.0%	0	0.0%	0	1.0%	1	0.0%	0	0.0%	0	0.0%	0	0.0%	0

	Total		Zone 1		Zone 2		Zone 3		Zone 4		Zone 5		Zone 6		Zone 7		Zone 8		Zone 9	
Redland, Bristol, BS8 2XS																				
Better Food, Whiteladies Road, Clifton, Bristol, BS8 2QX	0.1%	1	0.0%	0	0.0%	0	0.0%	0	0.0%	0	1.0%	1	0.8%	0	0.0%	0	0.0%	0	0.0%	0
Co-op, Princess Victoria Street, Clifton, Bristol, BS8 4BX	0.5%	6	0.0%	0	0.0%	0	0.0%	0	0.0%	0	6.1%	4	0.0%	0	0.0%	0	3.7%	3	0.0%	0
Co-op, Whiteladies Road, Clifton, Bristol, BS8 2NT	0.0%	0	0.0%	0	0.0%	0	0.0%	0	0.0%	0	0.0%	0	0.8%	0	0.0%	0	0.0%	0	0.0%	0
Costcutter, Clifton College, Clifton, Bristol, BS8 3EZ	0.0%	0	0.0%	0	0.0%	0	0.0%	0	0.0%	0	0.0%	0	0.0%	0	0.0%	0	0.0%	0	0.0%	0
Local shops, Blackboy Hill Local Centre, Bristol	0.1%	1	0.0%	0	0.0%	0	0.0%	0	0.0%	0	2.0%	1	0.0%	0	0.0%	0	0.0%	0	0.0%	0
Local shops, Clifton Village Local Centre, Bristol	0.9%	11	0.0%	0	0.0%	0	0.0%	0	0.0%	0	18.3%	11	0.0%	0	0.0%	0	0.0%	0	0.0%	0
Marks & Spencer (Simply Food), Whiteladies Road, Clifton, Bristol, BS8 2AZ	0.7%	8	0.0%	0	0.0%	0	0.0%	0	4.2%	4	7.3%	4	0.0%	0	0.0%	0	0.0%	0	0.0%	0
Ruby & White, Whiteladies Road, Clifton, Bristol, BS8 2NH	0.0%	1	0.0%	0	0.0%	0	0.0%	0	0.0%	0	1.0%	1	0.0%	0	0.0%	0	0.0%	0	0.0%	0
Sainsbury's Local, Whiteladies Road, Bristol, BS8 2RS	0.9%	11	1.6%	1	0.0%	0	0.0%	0	5.7%	5	5.1%	3	4.1%	2	0.0%	0	0.0%	0	0.0%	0
Sainsbury's Superstore, Clifton Down Shopping Centre, Bristol, BS8 2NN	1.0%	12	2.5%	1	0.0%	0	0.0%	0	3.4%	3	9.1%	5	0.0%	0	0.0%	0	3.0%	2	0.0%	0
Sainsbury's Superstore, Queens Road, Clifton, Bristol, BS8 1RE	0.4%	5	2.5%	1	0.0%	0	0.0%	0	0.0%	0	6.1%	4	0.0%	0	0.0%	0	0.0%	0	0.0%	0
Spar, Hotwells Road, Hotwells, Bristol, BS8 4SA	0.0%	0	0.0%	0	0.0%	0	0.0%	0	0.0%	0	0.0%	0	0.0%	0	0.0%	0	0.0%	0	0.0%	0
Tesco Express, Regent Street, Clifton, Bristol, BS8 4HU	0.6%	7	0.0%	0	0.0%	0	0.0%	0	0.0%	0	12.4%	7	0.0%	0	0.0%	0	0.0%	0	0.0%	0
Tesco Express, Whiteladies Road, Clifton, Bristol, BS8 2RL	0.7%	9	0.0%	0	0.0%	0	0.0%	0	8.0%	7	3.0%	2	0.0%	0	0.0%	0	0.0%	0	0.0%	0
Waitrose (Little), Clifton Pavilion, Queens Road, Clifton, Bristol, BS8 1QS	0.2%	3	1.6%	1	0.0%	0	0.0%	0	0.0%	0	2.0%	1	1.6%	1	0.0%	0	0.0%	0	0.0%	0
Whiteladies Road Farmers Market, Clifton, Bristol, BS8 2RP	0.0%	0	0.0%	0	0.0%	0	0.0%	0	0.0%	0	0.0%	0	0.0%	0	0.0%	0	0.0%	0	0.0%	0
Zone 6																				
Co-op, Canford Lane,	0.5%	7	0.0%	0	0.0%	0	0.0%	0	0.0%	0	0.0%	0	5.7%	3	0.0%	0	4.9%	4	0.0%	0

	Total		Zone 1		Zone 2		Zone 3		Zone 4		Zone 5		Zone 6		Zone 7		Zone 8		Zone 9	
Westbury-On-Trym, Bristol, BS9 3DF																				
Co-op, Druid Hill, Stoke Bishop, Bristol, BS9 1EW	0.2%	3	0.0%	0	0.0%	0	0.0%	0	0.0%	0	0.0%	0	4.8%	3	0.0%	0	0.0%	0	0.0%	0
Co-op, Henleaze Road, Henleaze, Bristol, BS9 4JT	0.5%	6	0.0%	0	0.0%	0	0.0%	0	3.5%	3	0.0%	0	3.2%	2	1.1%	1	0.0%	0	0.0%	0
Co-op, Shirehampton Road, Seamills, Bristol, BS9 2DW	0.6%	7	0.0%	0	0.0%	0	0.0%	0	0.0%	0	0.0%	0	13.0%	7	0.0%	0	0.0%	0	0.0%	0
Co-op, Stoke Lane, Westbury-On-Trym, Bristol, BS9 3RW	0.8%	9	0.0%	0	0.0%	0	1.1%	1	1.4%	1	0.0%	0	13.8%	7	0.0%	0	0.0%	0	0.0%	0
Costcutter, Canford Lane, Westbury On Trym, Bristol, BS9 3DQ	0.0%	0	0.0%	0	0.0%	0	0.0%	0	0.0%	0	0.0%	0	0.0%	0	0.0%	0	0.0%	0	0.0%	0
Local shops, Henleaze Local Centre, Bristol	0.7%	9	0.0%	0	0.0%	0	0.0%	0	2.8%	2	1.0%	1	9.6%	5	0.0%	0	0.0%	0	0.7%	0
Local shops, Westbury-on-Trym Local Centre, Bristol	0.1%	1	0.0%	0	0.0%	0	0.0%	0	0.7%	1	0.0%	0	1.6%	1	0.0%	0	0.0%	0	0.0%	0
Marks & Spencer (BP Garage), Falcondale Road, Bristol, BS9 3JL	0.0%	0	0.0%	0	0.0%	0	0.0%	0	0.0%	0	0.0%	0	0.0%	0	0.0%	0	0.0%	0	0.0%	0
Morrisons Daily, Wellington Hill West, Henleaze, Bristol, BS9 4QL	0.0%	0	0.0%	0	0.0%	0	0.0%	0	0.0%	0	0.0%	0	0.8%	0	0.0%	0	0.0%	0	0.0%	0
Parsons Bakery, High Street, Westbury on Trym, BS9 3BY	0.0%	0	0.0%	0	0.0%	0	0.0%	0	0.0%	0	0.0%	0	0.0%	0	0.0%	0	0.6%	0	0.0%	0
Sea Mills Convenience Store, Shirehampton Road, Bristol, BS9 2EA	0.3%	3	0.0%	0	0.0%	0	0.0%	0	0.0%	0	0.0%	0	0.8%	0	0.0%	0	3.7%	3	0.0%	0
Tesco Express (Esso), Henleaze Road, Bristol, BS9 4NB	1.3%	16	0.0%	0	0.0%	0	0.0%	0	1.4%	1	0.0%	0	4.9%	3	6.7%	5	0.0%	0	0.0%	0
Tesco Express, Trymwood Parade, Sea Mills, Bristol, BS9 2DP	0.2%	2	0.0%	0	0.0%	0	0.0%	0	0.7%	1	0.0%	0	3.2%	2	0.0%	0	0.0%	0	0.0%	0
Tesco Express, Westbury Hill, Westbury on Trym, Bristol, BS9 3AD	0.1%	1	0.0%	0	0.0%	0	0.0%	0	0.0%	0	0.0%	0	0.8%	0	0.0%	0	0.6%	0	0.0%	0
Waitrose, Northumbria Drive, Westbury Park, Henleaze, Bristol, BS9 4HN	0.5%	6	0.0%	0	0.0%	0	0.0%	0	5.5%	5	0.0%	0	2.4%	1	0.0%	0	0.0%	0	0.0%	0
Westbury Minimarket,	0.0%	0	0.0%	0	0.0%	0	0.0%	0	0.0%	0	0.0%	0	0.0%	0	0.0%	0	0.0%	0	0.0%	0

	Total		Zone 1		Zone 2		Zone 3		Zone 4		Zone 5		Zone 6		Zone 7		Zone 8		Zone 9	
Westbury Lane, Coombe Dingle, Bristol, BS9 2PP																				
Zest Deli and Café, Stoke Lane, Bristol, BS9 3RJ	0.0%	0	0.0%	0	0.0%	0	0.0%	0	0.0%	0	0.0%	0	0.0%	0	0.0%	0	0.0%	0	0.0%	0
Zone 7																				
Aldi, Petherbrige Way (Off Muller Road), Horfield, Bristol, BS7 9NZ	0.2%	2	0.0%	0	0.0%	0	0.0%	0	0.7%	1	0.0%	0	0.0%	0	2.3%	2	0.0%	0	0.0%	0
Co-op, Ashley Down Road, Bristol, BS7 9BU	0.8%	10	2.5%	1	0.0%	0	0.0%	0	3.6%	3	0.0%	0	0.0%	0	5.3%	4	0.0%	0	0.0%	0
Co-op, Filton Road, Horfield, Bristol, BS7 0PB	0.7%	8	0.0%	0	0.0%	0	0.0%	0	0.0%	0	0.0%	0	0.0%	0	10.8%	8	0.0%	0	0.0%	0
Costcutter, Danby House, Morris Road, Bristol, BS7 9TX	0.0%	0	0.0%	0	0.0%	0	0.0%	0	0.0%	0	0.0%	0	0.0%	0	0.0%	0	0.0%	0	0.0%	0
Costcutter, Gainsborough Square, Lockleaze, Bristol, BS7 9XA	0.0%	0	0.0%	0	0.0%	0	0.0%	0	0.0%	0	0.0%	0	0.0%	0	0.0%	0	0.0%	0	0.0%	0
Home Bargains, Petherbridge Way, Bristol, BS7 9NZ	0.0%	0	0.0%	0	0.0%	0	0.0%	0	0.0%	0	0.0%	0	0.0%	0	0.0%	0	0.0%	0	0.0%	0
Lidl, Muller Road, Bristol, BS7 9RB	1.1%	13	0.0%	0	6.2%	5	0.0%	0	0.7%	1	0.0%	0	0.0%	0	8.8%	7	0.0%	0	0.0%	0
Lidl, Southmead Road, Bristol, BS10 5NE	0.3%	3	0.0%	0	0.0%	0	0.0%	0	0.0%	0	0.0%	0	0.0%	0	3.0%	2	0.6%	0	0.0%	0
McColl's, Gainsborough Square, Lockleaze, Bristol, BS7 9XA	0.0%	0	0.0%	0	0.0%	0	0.0%	0	0.0%	0	0.0%	0	0.0%	0	0.0%	0	0.0%	0	0.0%	0
Premier, Gainsborough Square, Lockleaze, Bristol, BS7 9XA	0.0%	0	0.0%	0	0.0%	0	0.0%	0	0.0%	0	0.0%	0	0.0%	0	0.6%	0	0.0%	0	0.0%	0
Tesco Express, Filton Avenue, Bristol, BS7 0LJ	0.9%	11	0.0%	0	0.0%	0	0.0%	0	0.0%	0	0.0%	0	0.0%	0	13.8%	11	0.0%	0	0.0%	0
Zone 8																				
Aldi, Crow Lane, Henbury, Bristol, BS10 7EN	0.6%	7	0.0%	0	0.0%	0	0.0%	0	0.7%	1	0.0%	0	0.8%	0	0.0%	0	8.6%	6	0.0%	0
Aldi, Greystoke Avenue, Southmead, Bristol, BS10 6AS	0.7%	8	0.0%	0	0.0%	0	0.0%	0	0.0%	0	0.0%	0	1.6%	1	4.8%	4	4.9%	4	0.0%	0
Co-op, Avonmouth Road, Avonmouth, Bristol, BS11 9EG	0.2%	2	0.0%	0	0.0%	0	0.0%	0	0.0%	0	0.0%	0	0.0%	0	0.0%	0	3.0%	2	0.0%	0
Co-op, Crow Lane, Henbury, Bristol, BS10 7DR	0.2%	2	0.0%	0	0.0%	0	0.0%	0	0.0%	0	0.0%	0	0.0%	0	3.0%	2	0.0%	0	0.0%	0
Co-op, High Street, Shirehampton, Bristol, BS11 0DW	0.9%	11	0.0%	0	0.0%	0	0.0%	0	0.0%	0	0.0%	0	0.8%	0	0.0%	0	14.6%	11	0.0%	0

	Total		Zone 1		Zone 2		Zone 3		Zone 4		Zone 5		Zone 6		Zone 7		Zone 8		Zone 9	
Co-op, Ridingleaze, Lawrence Weston, Bristol, BS11 0QB	0.4%	4	0.0%	0	0.0%	0	0.0%	0	0.0%	0	0.0%	0	0.0%	0	0.0%	0	6.0%	4	0.0%	0
Costco, St Brendans Way, Bristol, BS11 9EZ	0.3%	3	0.0%	0	0.0%	0	0.0%	0	0.0%	0	0.0%	0	0.0%	0	0.0%	0	0.6%	0	0.0%	0
Costcutter, Ridingleaze, Bristol, BS11 0QE	0.0%	0	0.0%	0	0.0%	0	0.0%	0	0.0%	0	0.0%	0	0.0%	0	0.0%	0	0.0%	0	0.0%	0
Heron, High Street, Shirehampton, BS11 0DJ	0.0%	0	0.0%	0	0.0%	0	0.0%	0	0.0%	0	0.0%	0	0.0%	0	0.0%	0	0.6%	0	0.0%	0
Iceland, Arnside Road, Southmead, Bristol, BS10 6AT	0.1%	1	0.0%	0	0.0%	0	0.0%	0	0.0%	0	0.0%	0	0.0%	0	0.0%	0	1.2%	1	0.0%	0
Iceland, Crow Lane, Henbury, Bristol, BS10 7DS	0.0%	0	0.0%	0	0.0%	0	0.0%	0	0.0%	0	0.0%	0	0.8%	0	0.0%	0	0.0%	0	0.0%	0
Lidl, Stile Acres, Lawrence Weston, Bristol, BS11 0PZ	0.6%	7	0.0%	0	0.0%	0	0.0%	0	0.0%	0	0.0%	0	3.1%	2	0.0%	0	7.2%	5	0.0%	0
Local shops, Lawrence Weston Local Centre, Bristol	0.1%	2	0.0%	0	0.0%	0	0.0%	0	0.0%	0	0.0%	0	0.0%	0	0.0%	0	2.4%	2	0.0%	0
Local shops, Shirehampton Village Centre	0.1%	1	0.0%	0	0.0%	0	0.0%	0	0.0%	0	0.0%	0	0.0%	0	0.0%	0	1.2%	1	0.0%	0
Morrisons (Select), Petrol Station, Kings Weston Avenue, Shirehampton, BS11 0AH	0.0%	0	0.0%	0	0.0%	0	0.0%	0	0.0%	0	0.0%	0	0.0%	0	0.0%	0	0.0%	0	0.0%	0
Morrisons Daily, Charlton Road, Brentry, Bristol, BS10 6JU	0.0%	0	0.0%	0	0.0%	0	0.0%	0	0.0%	0	0.0%	0	0.0%	0	0.0%	0	0.0%	0	0.0%	0
Morrisons, Cribbs Causeway, Bristol, BS10 7UD	0.6%	7	0.0%	0	0.0%	0	0.0%	0	0.0%	0	0.0%	0	0.0%	0	0.0%	0	4.9%	4	0.0%	0
Premier, Lower High Street, Shirehampton, Bristol, BS11 0AW	0.1%	2	0.0%	0	0.0%	0	0.0%	0	0.0%	0	0.0%	0	0.0%	0	0.0%	0	2.4%	2	0.0%	0
Premier, Nibley Road, Shirehampton, Bristol, BS11 9XT	0.1%	1	0.0%	0	0.0%	0	0.0%	0	0.0%	0	0.0%	0	0.0%	0	0.0%	0	1.8%	1	0.0%	0
Tesco Express, Greystoke Avenue, Southmead, Bristol, BS10 6BQ	0.0%	0	0.0%	0	0.0%	0	0.0%	0	0.0%	0	0.0%	0	0.0%	0	0.0%	0	0.0%	0	0.0%	0
Wood Family Butchers, High Street, Shirehampton, Bristol, BS11 0DL	0.0%	0	0.0%	0	0.0%	0	0.0%	0	0.0%	0	0.0%	0	0.8%	0	0.0%	0	0.0%	0	0.0%	0
Zone 9																				
Aldi, Bath Road, Longwell	1.1%	13	0.0%	0	0.0%	0	2.9%	2	0.0%	0	0.0%	0	0.0%	0	0.0%	0	0.0%	0	8.9%	6

	Total		Zone 1		Zone 2		Zone 3		Zone 4		Zone 5		Zone 6		Zone 7		Zone 8		Zone 9	
Green, Bristol, BS30 9DE																				
Asda, Craven Way, Longwell Green, Bristol, BS30 7DY	2.4%	29	0.0%	0	4.4%	4	5.2%	4	0.0%	0	0.0%	0	0.0%	0	0.0%	0	0.0%	0	16.8%	12
Co-op, School Road, Barrs Court, Bristol, BS30 8EP	0.2%	2	0.0%	0	0.0%	0	0.0%	0	0.0%	0	0.0%	0	0.0%	0	0.0%	0	0.0%	0	2.8%	2
Lidl, Aldermoor Lane, Bristol, BS30 7TX	0.6%	8	0.0%	0	0.0%	0	4.1%	3	0.0%	0	0.0%	0	0.0%	0	0.0%	0	0.0%	0	1.4%	1
Marks & Spencer, Gallagher Retail Park, Longwell Green, Bristol, BS30 7DA	0.8%	10	0.0%	0	0.0%	0	1.7%	1	0.0%	0	0.0%	0	0.0%	0	0.0%	0	0.0%	0	7.7%	5
Post Office, High Street, Oldland Common, Bristol, BS30 9QG	0.0%	0	0.0%	0	0.0%	0	0.0%	0	0.0%	0	0.0%	0	0.0%	0	0.0%	0	0.0%	0	0.7%	0
Sainsbury's Local, High Street, Warmley Hill, Bristol, BS15 4AR	0.4%	5	0.0%	0	0.0%	0	3.0%	2	0.0%	0	0.0%	0	0.0%	0	0.0%	0	0.0%	0	4.3%	3
Tesco Express (Esso), Deanery Road, Kingswood, Bristol, BS15 9JB	0.4%	4	0.0%	0	0.0%	0	0.0%	0	0.0%	0	0.0%	0	0.0%	0	0.0%	0	0.0%	0	6.3%	4
Tesco Express, Bath Road, Longwell Green, Bristol, BS30 9DF	1.2%	14	0.0%	0	0.0%	0	0.0%	0	0.0%	0	0.0%	0	0.0%	0	0.0%	0	0.0%	0	9.2%	6
Tesco Express, Westons Way, Bristol, BS15 9RR	0.2%	2	0.0%	0	0.0%	0	0.0%	0	0.0%	0	0.0%	0	0.0%	0	0.0%	0	0.0%	0	2.7%	2
Zone 10																				
Aldi, Fishponds Road, Bristol, BS16 3HJ	0.8%	9	4.6%	2	1.8%	1	3.0%	2	0.0%	0	0.0%	0	0.0%	0	0.0%	0	0.0%	0	0.0%	0
Channons Hill Retail Park, Channons Hill, Bristol, BS16 2EA	0.0%	0	0.0%	0	0.0%	0	0.0%	0	0.0%	0	0.0%	0	0.0%	0	0.0%	0	0.0%	0	0.0%	0
Co-op, Long Down Avenue, Cheswick Village, Bristol, BS16 1GU	0.0%	0	0.0%	0	0.0%	0	0.0%	0	0.0%	0	0.0%	0	0.0%	0	0.0%	0	0.0%	0	0.0%	0
Co-op, Straits Parade, Fishponds, Bristol, BS16 2LE	0.6%	8	0.0%	0	0.0%	0	0.0%	0	0.0%	0	0.0%	0	0.0%	0	0.0%	0	0.0%	0	0.0%	0
Hillfields News Convenience Store, Market Square, Bristol, BS16 4LE	0.0%	0	0.0%	0	0.0%	0	0.0%	0	0.0%	0	0.0%	0	0.0%	0	0.0%	0	0.0%	0	0.0%	0
Iceland, Channons Hill, Bristol, BS16 2EA	0.0%	0	0.0%	0	0.0%	0	0.0%	0	0.0%	0	0.0%	0	0.0%	0	0.0%	0	0.0%	0	0.0%	0
Lidl, Fishponds Road, Bristol, BS16 3UF	1.1%	14	0.0%	0	6.9%	6	0.0%	0	0.0%	0	0.0%	0	0.0%	0	0.0%	0	0.0%	0	0.0%	0
Local shops, Fishponds Local Centre, Bristol	0.1%	1	0.0%	0	0.6%	0	0.0%	0	0.0%	0	0.0%	0	0.0%	0	0.0%	0	0.0%	0	0.0%	0

	Total		Zone 1		Zone 2		Zone 3		Zone 4		Zone 5		Zone 6		Zone 7		Zone 8		Zone 9	
Morrisons, Fishponds Road, Bristol, BS16 3US	3.0%	36	2.5%	1	15.0%	12	0.6%	0	0.0%	0	0.0%	0	0.0%	0	0.0%	0	0.0%	0	2.7%	2
Sainsbury's Local, Fishponds Road, Fishponds, Bristol, BS16 3TE	0.4%	5	0.0%	0	0.0%	0	0.0%	0	0.0%	0	0.0%	0	0.0%	0	0.0%	0	0.0%	0	0.0%	0
Tesco Express, Lodge Causeway, Fishponds, Bristol, BS16 3PQ	0.5%	6	0.0%	0	0.0%	0	1.1%	1	0.0%	0	0.0%	0	0.0%	0	0.0%	0	0.0%	0	0.0%	0
Zone 11																				
Budgens, Black Horse Garage, Westerleigh Road, Emersons Green, Bristol, BS16 7AN	0.2%	2	0.0%	0	0.0%	0	0.0%	0	0.0%	0	0.0%	0	0.0%	0	0.0%	0	0.0%	0	0.0%	0
Budgens, Poplar Road, Warmley, BS30 5JX	0.0%	0	0.0%	0	0.0%	0	0.0%	0	0.0%	0	0.0%	0	0.0%	0	0.0%	0	0.0%	0	0.7%	0
Chief Trading Post, Barry Road, Oldland Common, Bristol, BS30 6QY	0.0%	0	0.0%	0	0.0%	0	0.0%	0	0.0%	0	0.0%	0	0.0%	0	0.0%	0	0.0%	0	0.0%	0
Co-op, Downend Road, Downend, Bristol, BS16 5UJ	0.6%	7	0.0%	0	0.0%	0	0.0%	0	0.0%	0	0.0%	0	0.0%	0	3.0%	2	0.0%	0	0.0%	0
Emersons Green Retail Park, Bristol, BS16 7AE	0.0%	1	0.0%	0	0.0%	0	0.0%	0	0.0%	0	0.0%	0	0.0%	0	0.0%	0	0.0%	0	0.0%	0
Iceland, Emersons Green, Bristol, BS16 7AE	0.4%	5	0.0%	0	0.0%	0	0.0%	0	0.0%	0	0.0%	0	0.0%	0	0.0%	0	0.0%	0	2.8%	2
Iceland, Fountain Court, Staple Hill, Bristol, BS16 5LR	0.5%	6	0.8%	0	0.6%	0	0.0%	0	0.0%	0	0.0%	0	0.0%	0	0.0%	0	0.0%	0	0.0%	0
Jeeves, Poplar Road, Bristol, BS30 5NW	0.1%	1	0.0%	0	0.0%	0	0.0%	0	0.0%	0	0.0%	0	0.0%	0	0.0%	0	0.0%	0	1.4%	1
Lidl, The Village, Emersons Way, Bristol, BS16 7AE	1.2%	14	5.0%	3	0.0%	0	0.0%	0	0.0%	0	0.0%	0	0.0%	0	0.0%	0	0.0%	0	0.0%	0
Local shops, Staple Hill Local Centre, Bristol	0.2%	2	0.0%	0	0.0%	0	0.0%	0	0.0%	0	0.0%	0	0.0%	0	0.0%	0	0.0%	0	0.0%	0
Londis (BP), London Road, Wick, Bristol, BS30 5SJ	0.0%	0	0.0%	0	0.0%	0	0.0%	0	0.0%	0	0.0%	0	0.0%	0	0.0%	0	0.0%	0	0.0%	0
Melanie's Kitchen, Downend, Bristol, BS16 5UJ	0.0%	0	0.0%	0	0.0%	0	0.0%	0	0.0%	0	0.0%	0	0.0%	0	0.0%	0	0.0%	0	0.0%	0
Sainsbury's Local, Badminton Road, Downend, Bristol, BS16 6BQ	0.1%	1	2.1%	1	0.0%	0	0.0%	0	0.0%	0	0.0%	0	0.0%	0	0.0%	0	0.0%	0	0.0%	0
Sainsbury's Local, Thistle Close, Lyde Green, Bristol, BS16 7GW	0.4%	5	0.0%	0	0.0%	0	2.9%	2	0.0%	0	0.0%	0	0.0%	0	0.0%	0	0.0%	0	0.0%	0
Sainsbury's Superstore,	1.7%	20	2.1%	1	0.0%	0	0.0%	0	0.0%	0	0.0%	0	0.0%	0	0.0%	0	0.0%	0	0.0%	0

	Total		Zone 1		Zone 2		Zone 3		Zone 4		Zone 5		Zone 6		Zone 7		Zone 8		Zone 9	
Emersons Green, Bristol, BS16 7AE																				
Spar, Westbourne Road, Emersons Green, Bristol, BS16 6RX	0.1%	1	0.0%	0	0.0%	0	0.0%	0	0.0%	0	0.0%	0	0.0%	0	0.0%	0	0.0%	0	0.0%	0
Tesco Express, St James Place, Mangotsfield, Bristol, BS16 9JB	0.1%	1	0.0%	0	0.0%	0	0.0%	0	0.0%	0	0.0%	0	0.0%	0	0.0%	0	0.0%	0	0.0%	0
Tesco Superstore, Broad Street, Staple Hill, Bristol, BS16 5NP	1.9%	23	0.0%	0	0.0%	0	0.0%	0	0.0%	0	0.0%	0	0.0%	0	0.0%	0	0.0%	0	7.6%	5
Wild Yeast Bakery, High Street, Bristol, BS16 5HE	0.2%	2	0.0%	0	0.0%	0	0.0%	0	0.0%	0	0.0%	0	0.0%	0	0.0%	0	0.0%	0	0.0%	0
Zone 12																				
Aldi, Brook Way, Patchway, Bradley Stoke, BS32 9DA	1.5%	18	0.0%	0	0.0%	0	0.0%	0	3.6%	3	0.0%	0	0.0%	0	0.0%	0	0.0%	0	0.0%	0
Buxton Butchers, Bradley Avenue, Winterbourne, Bristol, BS36 1HS	0.1%	1	0.0%	0	0.0%	0	0.0%	0	0.0%	0	0.0%	0	0.0%	0	0.0%	0	0.0%	0	0.0%	0
Co-op, Dragon Road, Winterbourne, Bristol, BS36 1BQ	0.4%	5	0.0%	0	0.0%	0	0.0%	0	0.0%	0	0.0%	0	0.0%	0	0.0%	0	0.0%	0	0.0%	0
Costcutter, Bristol Road, Frampton Cotterell, BS36 2AX	0.0%	0	0.0%	0	0.0%	0	0.0%	0	0.0%	0	0.0%	0	0.0%	0	0.0%	0	0.0%	0	0.0%	0
Nisa Local, Woodend Road, Coalpit Heath, Bristol, BS36 2LH	0.5%	6	0.0%	0	0.0%	0	0.0%	0	0.0%	0	0.0%	0	0.0%	0	0.0%	0	0.0%	0	0.0%	0
Sainsbury's Local, Badminton Road, Coalpit Heath, Bristol, BS36 2QJ	1.0%	12	0.0%	0	0.0%	0	0.0%	0	0.0%	0	0.0%	0	0.0%	0	0.0%	0	0.0%	0	0.0%	0
Tesco Express (Esso), High Street, Winterbourne, BS36 1RE	0.2%	3	0.0%	0	0.0%	0	0.0%	0	0.0%	0	0.0%	0	0.0%	0	0.0%	0	0.0%	0	3.6%	3
Tesco Express, Bradley Pavilions, Bradley Stoke, BS32 0BQ	0.6%	7	0.0%	0	0.0%	0	0.0%	0	0.0%	0	0.0%	0	0.0%	0	0.0%	0	0.0%	0	0.0%	0
Zone 13																				
Asda, Abbey Wood Shopping Park, Filton, BS34 7JL	1.1%	13	0.0%	0	0.0%	0	0.0%	0	3.6%	3	0.0%	0	0.0%	0	6.6%	5	0.0%	0	0.0%	0
Asda, Highwood Lane, Patchway, Bristol, BS34 5TL	1.6%	19	2.1%	1	0.0%	0	0.0%	0	0.0%	0	0.0%	0	0.0%	0	1.1%	1	6.0%	4	0.0%	0
Costcutter, Filton Avenue, Filton, Bristol, BS34 7AP	0.0%	0	0.0%	0	0.0%	0	0.0%	0	0.0%	0	0.0%	0	0.0%	0	0.0%	0	0.0%	0	0.0%	0
Farmfoods, The Shield Retail	0.2%	2	0.0%	0	0.0%	0	0.0%	0	0.0%	0	0.0%	0	0.0%	0	0.0%	0	0.0%	0	0.0%	0

	Total		Zone 1		Zone 2		Zone 3		Zone 4		Zone 5		Zone 6		Zone 7		Zone 8		Zone 9	
Centre, Link Road, Filton, Bristol, BS34 7BR																				
Gale's Farm Meats, Church View, Filton, Bristol, BS34 7BT	0.0%	0	0.0%	0	0.0%	0	0.0%	0	0.0%	0	0.0%	0	0.0%	0	0.6%	0	0.0%	0	0.0%	0
Home Bargains, The Shield Retail Centre, Filton, Bristol, BS34 7BR	0.0%	0	0.0%	0	0.0%	0	0.0%	0	0.0%	0	0.0%	0	0.0%	0	0.0%	0	0.0%	0	0.0%	0
Iceland (The Food Warehouse), Willowbrook Shopping Centre, Bradley Stoke, BS32 8BS	0.2%	2	0.0%	0	0.0%	0	0.0%	0	0.0%	0	0.0%	0	0.0%	0	0.0%	0	0.0%	0	0.0%	0
Lidl, Fox Den Road, Bristol, BS34 8SP	0.1%	2	0.0%	0	0.0%	0	0.0%	0	0.0%	0	0.0%	0	0.0%	0	0.0%	0	0.0%	0	0.0%	0
Lidl, Haze Way, Patchway, BS34 5BZ	1.2%	14	0.0%	0	0.0%	0	1.1%	1	0.0%	0	0.0%	0	0.0%	0	0.0%	0	0.0%	0	0.0%	0
Local shops, Patchway Town Centre	0.4%	5	0.0%	0	0.0%	0	0.0%	0	0.0%	0	0.0%	0	0.0%	0	0.0%	0	0.0%	0	0.0%	0
Marks & Spencer, The Mall, Cribbs Causeway, BS34 5QT	1.0%	12	0.0%	0	0.0%	0	0.0%	0	0.0%	0	1.0%	1	0.0%	0	1.1%	1	3.5%	3	0.0%	0
McColl's, Filton Avenue, Filton, Bristol, BS34 7AP	0.2%	3	0.0%	0	0.0%	0	0.0%	0	0.0%	0	0.0%	0	0.0%	0	0.0%	0	0.0%	0	0.0%	0
McColl's, Kingsway, Little Stoke, Bristol, BS34 6JL	0.0%	0	0.0%	0	0.0%	0	0.0%	0	0.0%	0	0.0%	0	0.0%	0	0.0%	0	0.0%	0	0.0%	0
Sainsbury's Local, Charlton Boulevard, Patchway, Bristol, BS34 5BN	0.4%	4	0.0%	0	0.0%	0	0.0%	0	0.0%	0	0.0%	0	0.0%	0	0.0%	0	0.0%	0	0.0%	0
Sainsbury's Superstore, Fox Den Road, Stoke Gifford, BS34 8SS	1.0%	12	0.0%	0	0.0%	0	0.0%	0	0.0%	0	0.0%	0	0.0%	0	0.6%	0	0.0%	0	0.0%	0
Tesco Express (Esso), Gloucester Road North, Filton, Bristol, BS34 7PL	0.0%	0	0.0%	0	0.0%	0	0.0%	0	0.0%	0	0.0%	0	0.0%	0	0.6%	0	0.0%	0	0.0%	0
Tesco Express, Baileys Court Farm, Bradley Stoke, BS32 8EJ	0.2%	3	2.5%	1	0.0%	0	0.0%	0	0.0%	0	0.0%	0	0.0%	0	0.0%	0	0.0%	0	0.0%	0
Tesco Extra, Willow Brook Centre, Bradley Stoke, BS32 8EF	1.2%	14	0.0%	0	0.0%	0	0.0%	0	0.0%	0	0.0%	0	0.0%	0	0.0%	0	0.0%	0	0.0%	0
Zone 14																				
Aldi, North Street, Bedminster, Bristol, BS3 1JA	0.8%	10	0.0%	0	0.0%	0	0.0%	0	0.0%	0	7.3%	4	0.0%	0	0.0%	0	0.0%	0	0.0%	0
Asda, East Street, Bedminster, Bristol, BS3 4JY	1.2%	14	0.8%	0	0.0%	0	0.0%	0	0.7%	1	0.0%	0	0.0%	0	0.0%	0	0.0%	0	0.0%	0

	Total		Zone 1		Zone 2		Zone 3		Zone 4		Zone 5		Zone 6		Zone 7		Zone 8		Zone 9	
Ashton Fruit Shop, North Street, Southville, Bristol, BS3 1JN	0.3%	3	0.0%	0	0.0%	0	0.0%	0	0.0%	0	0.0%	0	0.0%	0	0.0%	0	0.0%	0	0.0%	0
B&M, Winterstoke Road, Bristol, BS3 2LF	0.0%	1	0.0%	0	0.0%	0	0.0%	0	0.0%	0	0.0%	0	0.0%	0	0.0%	0	0.0%	0	0.0%	0
Co-op, Coronation Road, Southville, Bristol, BS3 1RF	0.1%	1	2.5%	1	0.0%	0	0.0%	0	0.0%	0	0.0%	0	0.0%	0	0.0%	0	0.0%	0	0.0%	0
Co-op, North Street, Bedminster, Bristol, BS3 1EN	0.1%	1	0.0%	0	0.0%	0	0.0%	0	0.0%	0	0.0%	0	0.0%	0	0.0%	0	0.0%	0	0.0%	0
Costcutter, St John's Lane, Bristol, BS3 5AG	0.0%	1	0.0%	0	0.0%	0	0.0%	0	0.0%	0	0.0%	0	0.0%	0	0.0%	0	0.0%	0	0.0%	0
Farmfoods, St Catherine's Place, Bedminster, Bristol, BS3 4HG	0.0%	0	0.0%	0	0.0%	0	0.0%	0	0.0%	0	0.0%	0	0.0%	0	0.0%	0	0.0%	0	0.0%	0
Iceland (The Food Warehouse), South Bristol Retail Park, Winterstoke Road, Ashton Gate, Bristol, BS3 2LQ	0.2%	2	0.0%	0	0.0%	0	0.0%	0	0.0%	0	0.0%	0	0.0%	0	0.0%	0	0.0%	0	0.0%	0
Iceland, St Catherine's Place, Bedminster, Bristol, BS3 4HG	0.0%	0	0.0%	0	0.0%	0	0.0%	0	0.0%	0	0.0%	0	0.0%	0	0.0%	0	0.0%	0	0.0%	0
Kelvin's Butchers, East Street, Bedminster, BS3 4HB	0.0%	0	0.0%	0	0.0%	0	0.0%	0	0.0%	0	0.0%	0	0.0%	0	0.0%	0	0.0%	0	0.0%	0
Lidl, Sheene Road, Bedminster, Bristol, BS3 4EG	0.6%	7	0.0%	0	0.0%	0	0.0%	0	0.0%	0	0.0%	0	0.0%	0	0.0%	0	3.1%	2	0.0%	0
Local shops, Bedminster Local Centre, Bristol	0.4%	5	0.0%	0	0.0%	0	0.0%	0	0.0%	0	1.0%	1	0.0%	0	0.0%	0	0.0%	0	0.0%	0
Rare Butchers of Southville, North Street, Southville, Bristol, BS3 1JD	0.0%	0	0.0%	0	0.0%	0	0.0%	0	0.0%	0	0.0%	0	0.0%	0	0.0%	0	0.0%	0	0.0%	0
Sainsbury's Superstore, Winterstoke Road, Bristol, BS3 2NS	1.5%	18	0.0%	0	0.0%	0	0.0%	0	0.0%	0	4.0%	2	0.0%	0	0.0%	0	0.0%	0	0.0%	0
Shorts News, Luckwell Road, Bedminster, BS3 3ET	0.0%	0	0.0%	0	0.0%	0	0.0%	0	0.0%	0	0.0%	0	0.0%	0	0.0%	0	0.0%	0	0.0%	0
Tesco Express, North Street, Bedminster, Bristol, BS3 1HZ	0.1%	1	0.0%	0	0.6%	0	0.0%	0	0.0%	0	0.0%	0	1.6%	1	0.0%	0	0.0%	0	0.0%	0
Tesco Express, Oxford Street, Totterdown, Bristol, BS3 4RJ	0.2%	3	0.0%	0	0.0%	0	0.0%	0	0.0%	0	0.0%	0	0.0%	0	0.0%	0	0.0%	0	0.0%	0

	Total		Zone 1		Zone 2		Zone 3		Zone 4		Zone 5		Zone 6		Zone 7		Zone 8		Zone 9	
Tesco Express, West Street, Bedminster, Bristol, BS3 3NN	0.2%	2	0.0%	0	0.0%	0	0.0%	0	0.0%	0	0.0%	0	0.0%	0	0.0%	0	0.0%	0	0.0%	0
The Banana Boat, Oxford Street, Totterdown, Bristol, BS3 4RL	0.0%	0	0.0%	0	0.0%	0	0.0%	0	0.0%	0	0.0%	0	0.0%	0	0.0%	0	0.0%	0	0.0%	0
Zone 15																				
Aldi, Imperial Retail Park, Bristol, BS13 7TJ	0.3%	4	0.0%	0	0.0%	0	0.0%	0	0.0%	0	0.0%	0	0.0%	0	0.0%	0	0.0%	0	0.0%	0
B&M, Imperial Retail Park, Bristol, BS13 7TJ	0.1%	2	0.0%	0	0.0%	0	0.0%	0	0.0%	0	0.0%	0	0.0%	0	0.0%	0	0.0%	0	0.0%	0
Co-op, Bishopsworth Road, Bedminster Down, Bristol, BS13 7JR	0.2%	3	1.6%	1	0.0%	0	0.0%	0	0.0%	0	0.0%	0	0.0%	0	0.0%	0	0.0%	0	0.0%	0
Filwood International Mini Market, Filwood Broadway, Bristol, BS4 1JL	0.0%	0	0.0%	0	0.0%	0	0.0%	0	0.0%	0	0.0%	0	0.0%	0	0.0%	0	0.0%	0	0.0%	0
Home Bargains, Whitchurch Lane, Bristol, BS13 7TW	0.0%	0	0.0%	0	0.0%	0	0.0%	0	0.0%	0	0.0%	0	0.0%	0	0.0%	0	0.0%	0	0.0%	0
Iceland, Peterson Avenue, Hartcliffe, Bristol, BS13 0BE	0.0%	0	0.0%	0	0.0%	0	0.0%	0	0.0%	0	0.0%	0	0.0%	0	0.0%	0	0.0%	0	0.0%	0
Kwik Save Queen's Road, Bishopsworth, Bristol, BS13 8PQ	0.0%	0	0.0%	0	0.0%	0	0.0%	0	0.0%	0	0.0%	0	0.0%	0	0.0%	0	0.0%	0	0.0%	0
Lidl, Whitchurch Lane, Bishopsworth, Bristol, BS13 7TE	1.0%	13	0.8%	0	0.0%	0	0.0%	0	0.0%	0	0.0%	0	0.0%	0	0.0%	0	0.0%	0	0.0%	0
Local shops, Hartcliffe Local Centre, Bristol	0.0%	0	0.0%	0	0.0%	0	0.0%	0	0.0%	0	0.0%	0	0.0%	0	0.0%	0	0.0%	0	0.0%	0
Londis, Queens Road, Bishopsworth, Bristol, BS13 8PH	0.1%	2	0.0%	0	0.0%	0	0.0%	0	0.0%	0	0.0%	0	0.0%	0	0.0%	0	0.0%	0	0.0%	0
Marks & Spencer (Foodhall), Imperial Retail Park, Bristol, BS13 7TJ	0.8%	10	0.0%	0	0.0%	0	0.0%	0	0.0%	0	0.0%	0	0.0%	0	0.0%	0	0.0%	0	0.0%	0
McColl's, Bishport Avenue, Hartcliffe, Bristol, BS13 9LJ	0.2%	2	0.0%	0	0.0%	0	0.0%	0	0.0%	0	0.0%	0	0.0%	0	0.0%	0	0.0%	0	0.0%	0
McColl's, Church Road, Bishopsworth, Bristol, BS13 8JZ	0.0%	0	0.0%	0	0.0%	0	0.0%	0	0.0%	0	0.0%	0	0.0%	0	0.0%	0	0.0%	0	0.0%	0
Morrisons (Daily), Petrol Station, Hengrove Way, South Bristol Business Park, BS4 1UJ	0.0%	0	0.0%	0	0.0%	0	0.0%	0	0.0%	0	0.0%	0	0.0%	0	0.0%	0	0.0%	0	0.0%	0

	Total		Zone 1		Zone 2		Zone 3		Zone 4		Zone 5		Zone 6		Zone 7		Zone 8		Zone 9	
Morrisons, Four Acres, Withywood Road, Bristol, BS13 8RA	0.0%	0	0.0%	0	0.0%	0	0.0%	0	0.0%	0	0.0%	0	0.0%	0	0.0%	0	0.0%	0	0.0%	0
Morrisons, Peterson Avenue, Hartcliffe, Bristol, BS13 0BE	0.7%	8	5.4%	3	0.0%	0	0.0%	0	0.0%	0	0.0%	0	0.0%	0	0.0%	0	0.6%	0	0.0%	0
Post Office, Marshall Walk, Inns Court Green, Bristol, BS4 1TR	0.0%	0	0.0%	0	0.0%	0	0.0%	0	0.0%	0	0.0%	0	0.0%	0	0.0%	0	0.0%	0	0.0%	0
Premier, Kings Head Lane, Bedminster Down, Bristol, BS13 7BW	0.0%	0	0.0%	0	0.0%	0	0.0%	0	0.0%	0	0.0%	0	0.0%	0	0.0%	0	0.0%	0	0.0%	0
St Peters Rise Convenience Store, Headley Park, Bristol, BS13 7LU	0.0%	0	0.0%	0	0.0%	0	0.0%	0	0.0%	0	0.0%	0	0.0%	0	0.0%	0	0.0%	0	0.0%	0
The Butchers Shop, St Peters Rise, Bristol, BS13 7LU	0.0%	0	0.0%	0	0.0%	0	0.0%	0	0.0%	0	0.0%	0	0.0%	0	0.0%	0	0.0%	0	0.0%	0
Zone 16																				
B&M, Broadwalk Shopping Centre, Knowle, Bristol, BS4 2QU	0.1%	1	0.0%	0	0.0%	0	0.0%	0	0.0%	0	0.0%	0	0.0%	0	0.0%	0	0.0%	0	0.0%	0
Brislington Retail Park, Brislington, Bristol, BS4 5NG	0.0%	0	0.0%	0	0.0%	0	0.0%	0	0.0%	0	0.0%	0	0.0%	0	0.0%	0	0.0%	0	0.0%	0
Broadwalk Shopping Centre, Knowle, Bristol, BS4 2RA	0.2%	2	0.0%	0	0.0%	0	0.0%	0	0.0%	0	0.0%	0	0.0%	0	0.0%	0	0.0%	0	0.0%	0
Co-op, Broomhill Road, Bristol, BS4 4SD	0.1%	1	0.0%	0	0.0%	0	0.0%	0	0.0%	0	0.0%	0	0.0%	0	0.0%	0	0.0%	0	0.0%	0
Co-op, Wells Road, Totterdown, Bristol, BS4 2AL	0.6%	7	0.0%	0	0.0%	0	0.0%	0	0.0%	0	0.0%	0	0.0%	0	0.0%	0	0.0%	0	0.0%	0
Co-op, Wyatts View, St. Annes, Bristol, BS4 4WW	0.6%	7	0.0%	0	0.0%	0	0.0%	0	0.0%	0	0.0%	0	0.0%	0	0.0%	0	0.0%	0	0.0%	0
Costcutter, Sandy Park Road, Brislington, Bristol, BS4 3PE	0.0%	0	0.0%	0	0.0%	0	0.0%	0	0.0%	0	0.0%	0	0.0%	0	0.0%	0	0.0%	0	0.0%	0
Home Bargains, Brislington Retail Park, Bristol, BS4 5HH	0.0%	0	0.0%	0	0.6%	0	0.0%	0	0.0%	0	0.0%	0	0.0%	0	0.0%	0	0.0%	0	0.0%	0
Iceland, Broad Walk, Knowle, Bristol, BS4 2QU	0.6%	7	0.0%	0	0.0%	0	0.0%	0	0.0%	0	0.0%	0	0.0%	0	0.0%	0	0.0%	0	0.0%	0
Lidl, Brislington Retail Park, Bristol, BS4 5NG	0.5%	6	2.1%	1	0.0%	0	0.0%	0	0.0%	0	0.0%	0	0.0%	0	0.0%	0	0.0%	0	0.0%	0
Local shops, Brislington Local Centre, Bristol	0.2%	3	0.0%	0	0.0%	0	0.0%	0	0.0%	0	0.0%	0	0.0%	0	0.0%	0	0.0%	0	0.0%	0
Local shops, Knowle Local Centre, Bristol	0.1%	1	0.0%	0	0.0%	0	0.0%	0	0.0%	0	0.0%	0	0.0%	0	0.0%	0	0.0%	0	0.0%	0

	Total		Zone 1		Zone 2		Zone 3		Zone 4		Zone 5		Zone 6		Zone 7		Zone 8		Zone 9	
Morrisons Daily, Sandy Park Road, Brislington, Bristol, BS4 3PH	0.0%	0	0.0%	0	0.0%	0	0.0%	0	0.0%	0	0.0%	0	0.0%	0	0.0%	0	0.0%	0	0.0%	0
Sainsbury's Superstore, St Philips Causeway, Arnos Vale, Bristol, BS4 3BD	1.0%	13	0.8%	0	0.0%	0	2.9%	2	0.0%	0	0.0%	0	0.0%	0	0.0%	0	0.0%	0	0.0%	0
Tesco Express, Friendship Road / Axbridge Road, Bristol, BS4 2RX	0.3%	4	2.1%	1	0.0%	0	3.0%	2	0.0%	0	0.0%	0	0.0%	0	0.0%	0	0.0%	0	0.0%	0
Tesco Extra, Callington Road, Brislington, Bristol, BS4 5AY	1.2%	15	0.0%	0	0.0%	0	0.0%	0	0.0%	0	0.0%	0	0.0%	0	0.0%	0	0.0%	0	0.0%	0
Zone 17																				
Asda, Oatlands Avenue, Whitchurch, BS14 0ST	2.0%	24	0.0%	0	0.0%	0	0.0%	0	0.0%	0	0.0%	0	0.0%	0	0.0%	0	0.0%	0	0.0%	0
Best One, East Dundry Road, Whitchurch, Bristol, BS14 0LN	0.0%	0	0.0%	0	0.0%	0	0.0%	0	0.0%	0	0.0%	0	0.0%	0	0.0%	0	0.0%	0	0.0%	0
Co-op, Belland Drive, Bristol, BS14 0EW	0.7%	9	0.0%	0	0.0%	0	1.1%	1	0.0%	0	0.0%	0	0.0%	0	0.0%	0	3.1%	2	0.0%	0
Co-op, Holloway Road, Stockwood, Bristol, BS14 8PG	0.9%	11	0.0%	0	1.2%	1	0.0%	0	0.0%	0	0.0%	0	0.0%	0	0.0%	0	0.0%	0	0.0%	0
Premier, Stockwood Lane, Bristol, BS14 8SY	0.0%	0	0.0%	0	0.0%	0	0.0%	0	0.0%	0	0.0%	0	0.0%	0	0.0%	0	0.0%	0	0.0%	0
Ridgeway Stores, Ridgeway Lane, Bristol, BS14 9PH	0.0%	0	0.0%	0	0.0%	0	0.0%	0	0.0%	0	0.0%	0	0.0%	0	0.0%	0	0.0%	0	0.0%	0
Tesco Express (Esso), Wells Road, Whitchurch, Bristol, BS14 9HX	0.5%	6	0.0%	0	0.0%	0	0.0%	0	0.0%	0	0.0%	0	0.0%	0	0.0%	0	0.0%	0	0.0%	0
Zone 18																				
Co-op, Queens Road, Keynsham, BS31 2NW	0.2%	2	0.0%	0	0.0%	0	0.0%	0	0.0%	0	0.0%	0	0.0%	0	0.0%	0	0.0%	0	0.0%	0
Iceland, Temple Street, Keynsham, Bristol, BS31 1EG	0.3%	4	0.0%	0	0.0%	0	0.0%	0	0.0%	0	0.0%	0	0.0%	0	0.0%	0	0.0%	0	0.0%	0
Local shops, Keynsham Town Centre	0.1%	1	0.0%	0	0.0%	0	0.0%	0	0.0%	0	0.0%	0	0.0%	0	0.0%	0	0.0%	0	0.7%	0
McColl's, Chandag Road, Keynsham, Bristol, BS31 1PW	0.1%	1	0.0%	0	0.0%	0	0.0%	0	0.0%	0	0.0%	0	0.0%	0	0.0%	0	0.0%	0	0.0%	0
McColl's, Holmoak Road, Keynsham, Bristol, BS31 2RZ	0.0%	0	0.0%	0	0.0%	0	0.0%	0	0.0%	0	0.0%	0	0.0%	0	0.0%	0	0.0%	0	0.0%	0
Sainsbury's Local, Market Walk, Keynsham, Bristol, BS31 1FS	0.2%	3	0.0%	0	0.0%	0	0.0%	0	0.0%	0	0.0%	0	0.0%	0	0.0%	0	0.0%	0	0.0%	0

	Total		Zone 1		Zone 2		Zone 3		Zone 4		Zone 5		Zone 6		Zone 7		Zone 8		Zone 9	
Tesco Express, Bath Road, Saltford, Bristol, BS31 3HQ	0.1%	1	0.0%	0	0.0%	0	0.0%	0	0.0%	0	0.0%	0	0.0%	0	0.0%	0	0.0%	0	0.0%	0
Tesco Superstore, Bristol Road, Keynsham, Bristol, BS31 2BA	1.7%	21	0.0%	0	0.0%	0	0.0%	0	0.0%	0	0.0%	0	0.0%	0	0.0%	0	0.0%	0	1.4%	1
Waitrose, Broadmead Lane, Keynsham, BS31 1ST	0.9%	11	0.0%	0	0.0%	0	0.6%	0	0.0%	0	0.0%	0	0.0%	0	0.0%	0	0.0%	0	0.7%	0
Outside Survey Area																				
Aldi, Horseshoe Lane, Thornbury, BS35 2AX	0.1%	1	0.0%	0	0.0%	0	0.0%	0	0.0%	0	0.0%	0	0.0%	0	0.0%	0	0.0%	0	0.0%	0
Aldi, Warminster Road, Westbury, BA13 3PL	0.0%	0	0.0%	0	0.0%	0	0.0%	0	0.0%	0	0.0%	0	0.0%	0	0.0%	0	0.0%	0	0.0%	0
Aldi, Westway House, Clevedon, BS21 6XT	0.0%	0	0.0%	0	0.0%	0	0.0%	0	0.0%	0	0.0%	0	0.0%	0	0.0%	0	0.0%	0	0.0%	0
Aldi, Wyndham Way, Portishead, BS20 8LR	0.2%	2	0.0%	0	0.0%	0	0.0%	0	0.0%	0	0.0%	0	0.0%	0	0.0%	0	3.0%	2	0.0%	0
Artingstall, High Street, Chipping Sodbury, Bristol, BS37 6AH	0.0%	0	0.0%	0	0.0%	0	0.0%	0	0.0%	0	0.0%	0	0.0%	0	0.0%	0	0.0%	0	0.0%	0
Asda, St Pauls Road, Boscombe, Bournemouth, BH8 8DL	0.0%	0	0.0%	0	0.0%	0	0.0%	0	0.0%	0	0.0%	0	0.0%	0	0.0%	0	0.0%	0	0.0%	0
Co-op, Claverton Down, University of Bath, BA2 7AY	0.0%	0	0.0%	0	0.0%	0	0.0%	0	0.0%	0	0.0%	0	0.0%	0	0.0%	0	0.0%	0	0.0%	0
Co-op, Hannah More Road, Nailsea, Bristol, BS48 4RZ	0.2%	2	0.0%	0	0.0%	0	0.0%	0	0.0%	0	1.0%	1	3.2%	2	0.0%	0	0.0%	0	0.0%	0
Co-op, Harford Square, Chew Magna, Bristol, BS40 8RA	0.0%	0	0.0%	0	0.0%	0	0.0%	0	0.0%	0	0.0%	0	0.0%	0	0.0%	0	0.0%	0	0.0%	0
Co-op, High Street, Thornbury, BS35 2AE	0.0%	0	0.0%	0	0.0%	0	0.0%	0	0.0%	0	0.0%	0	0.0%	0	0.0%	0	0.0%	0	0.0%	0
Co-op, High Street, Yatton, BS49 4EG	0.0%	0	0.0%	0	0.0%	0	0.0%	0	0.0%	0	0.0%	0	0.0%	0	0.0%	0	0.0%	0	0.0%	0
Co-op, Hill Court, Paulton, BS39 7QG	0.0%	0	0.0%	0	0.0%	0	0.0%	0	0.0%	0	0.0%	0	0.0%	0	0.0%	0	0.0%	0	0.0%	0
Co-op, Station Road, Pill, Bristol, BS20 0AW	0.0%	1	0.0%	0	0.0%	0	0.0%	0	0.0%	0	1.0%	1	0.0%	0	0.0%	0	0.0%	0	0.0%	0
Co-op, Weston Road, Long Ashton, Bristol, BS41 9AA	0.2%	2	0.0%	0	0.0%	0	0.0%	0	0.0%	0	4.0%	2	0.0%	0	0.0%	0	0.0%	0	0.0%	0
Devizes Shambles Market, Market Hall, Devizes, SN10 1ZZ	0.0%	0	0.0%	0	0.0%	0	0.0%	0	0.0%	0	0.0%	0	0.0%	0	0.0%	0	0.0%	0	0.0%	0
Gatcombe Farm Shop,	0.1%	1	0.0%	0	0.0%	0	0.0%	0	0.0%	0	2.0%	1	0.0%	0	0.0%	0	0.0%	0	0.0%	0

	Total		Zone 1		Zone 2		Zone 3		Zone 4		Zone 5		Zone 6		Zone 7		Zone 8		Zone 9	
Weston Road, Flax Bourton, Bristol, BS48 3QT																				
Iceland, Crown Glass Place, Nailsea, BS48 1RD	0.1%	1	0.0%	0	0.0%	0	0.0%	0	0.0%	0	0.0%	0	0.0%	0	0.0%	0	0.0%	0	0.0%	0
Iceland, North Walk, Yate, Bristol, BS37 4AP	0.0%	0	0.0%	0	0.0%	0	0.6%	0	0.0%	0	0.0%	0	0.0%	0	0.0%	0	0.0%	0	0.0%	0
John Howell Family Butchery, High Street, Chipping Sodbury, BS37 6BA	0.0%	1	0.0%	0	0.0%	0	0.0%	0	0.0%	0	0.0%	0	0.0%	0	0.0%	0	0.0%	0	0.0%	0
Lidl, Harbour Road, Portishead, BS20 7DE	0.0%	0	0.0%	0	0.0%	0	0.0%	0	0.0%	0	0.0%	0	0.0%	0	0.0%	0	0.0%	0	0.0%	0
Lidl, Kennedy Way, Yate, BS37 4BA	0.0%	0	0.0%	0	0.0%	0	0.0%	0	0.0%	0	0.0%	0	0.0%	0	0.0%	0	0.0%	0	0.0%	0
Lidl, Lower Bristol Road, Twerton, Bath, BA2 1ES	0.1%	1	0.0%	0	0.0%	0	0.0%	0	0.0%	0	0.0%	0	0.0%	0	0.0%	0	0.0%	0	0.0%	0
Local shops, Swindon Town Centre	0.0%	1	0.0%	0	0.0%	0	0.0%	0	0.7%	1	0.0%	0	0.0%	0	0.0%	0	0.0%	0	0.0%	0
Local shops, Yate Town Centre	0.0%	1	0.0%	0	0.0%	0	0.0%	0	0.0%	0	0.0%	0	0.0%	0	0.0%	0	0.0%	0	0.0%	0
Marks & Spencer (Foodhall), Lower Bristol Road, Twerton, Bath, BA2 1EP	0.0%	0	0.0%	0	0.0%	0	0.0%	0	0.0%	0	0.0%	0	0.0%	0	0.0%	0	0.0%	0	0.0%	0
Marks & Spencer (Simply Food), Yate Shopping Centre, Yate, BS37 4AS	0.0%	0	0.0%	0	0.0%	0	0.0%	0	0.0%	0	0.0%	0	0.0%	0	0.0%	0	0.0%	0	0.0%	0
Morrisons, Cepen Park North, Chippenham, SN14 6UZ	0.0%	0	0.0%	0	0.0%	0	0.0%	0	0.0%	0	0.0%	0	0.0%	0	0.0%	0	0.0%	0	0.0%	0
Morrisons, Station Road, Yate, BS37 5PW	0.2%	2	0.0%	0	0.0%	0	0.0%	0	0.0%	0	0.0%	0	0.0%	0	0.0%	0	0.0%	0	0.0%	0
One Stop, Primrose Drive, Thornbury, BS35 1UP	0.0%	0	0.0%	0	0.0%	0	0.0%	0	0.0%	0	0.0%	0	0.0%	0	0.0%	0	0.0%	0	0.0%	0
One Stop, Wellington Road, Yate, BS37 5UY	0.0%	0	0.0%	0	0.0%	0	0.0%	0	0.0%	0	0.0%	0	0.0%	0	0.0%	0	0.0%	0	0.0%	0
One Stop, Westerleigh Road, Yate, BS37 4BN	0.0%	0	0.0%	0	0.0%	0	0.0%	0	0.0%	0	0.0%	0	0.0%	0	0.0%	0	0.0%	0	0.0%	0
Sainsbury's Superstore, Serbert Road, Portishead, BS20 7GD	0.0%	0	0.0%	0	0.0%	0	0.0%	0	0.0%	0	0.0%	0	0.0%	0	0.0%	0	0.6%	0	0.0%	0
Tesco Express, Bristol Road, Congresbury, BS49 5BG	0.0%	0	0.0%	0	0.0%	0	0.0%	0	0.0%	0	0.0%	0	0.0%	0	0.0%	0	0.0%	0	0.0%	0
Tesco Express, Lark Rise, Brimsham Park, Yate, BS37 7PJ	0.0%	0	0.0%	0	0.0%	0	0.0%	0	0.0%	0	0.0%	0	0.0%	0	0.0%	0	0.0%	0	0.0%	0
Tesco Express, Station Road,	0.0%	0	0.0%	0	0.0%	0	0.0%	0	0.0%	0	0.0%	0	0.0%	0	0.0%	0	0.0%	0	0.0%	0

	Total		Zone 1		Zone 2		Zone 3		Zone 4		Zone 5		Zone 6		Zone 7		Zone 8		Zone 9	
Yate, BS37 4PH																				
Tesco Extra, East Walk, Yate, BS37 4AS	0.0%	0	0.0%	0	0.0%	0	0.0%	0	0.0%	0	0.0%	0	0.0%	0	0.0%	0	0.0%	0	0.0%	0
Tesco Superstore, Emery Gate, Chippenham, SN15 3JP	0.0%	0	0.0%	0	0.0%	0	0.0%	0	0.0%	0	0.0%	0	0.0%	0	0.0%	0	0.0%	0	0.7%	0
Tesco Superstore, Kenn Road, Clevedon, BS21 6LH	0.0%	0	0.0%	0	0.0%	0	0.0%	0	0.0%	0	0.0%	0	0.0%	0	0.0%	0	0.6%	0	0.0%	0
Tesco Superstore, Midland Way, Thornbury, BS35 2BS	0.1%	2	0.0%	0	0.0%	0	0.0%	0	0.0%	0	0.0%	0	0.0%	0	0.0%	0	0.0%	0	0.0%	0
Tesco Superstore, Old Mills, Paulton, Bristol, BS39 7SW	0.0%	0	0.0%	0	0.0%	0	0.0%	0	0.0%	0	0.0%	0	0.0%	0	0.0%	0	0.0%	0	0.0%	0
Tesco Superstore, Station Road, Chepstow, NP16 5PB	0.0%	0	0.0%	0	0.0%	0	0.0%	0	0.0%	0	0.0%	0	0.0%	0	0.0%	0	0.0%	0	0.0%	0
Tesco Superstore, Station Road, Weston-super-Mare, BS23 1XG	0.0%	0	0.0%	0	0.0%	0	0.0%	0	0.0%	0	0.0%	0	0.0%	0	0.0%	0	0.0%	0	0.0%	0
Tesco Superstore, Stock Way North, Nailsea, Bristol, BS48 1AQ	0.0%	1	0.0%	0	0.0%	0	0.0%	0	0.0%	0	1.0%	1	0.0%	0	0.0%	0	0.0%	0	0.0%	0
Tunley Farm Butchers, Greenpark Station, Bath, BA1 1JB	0.0%	1	0.0%	0	0.0%	0	0.0%	0	0.0%	0	0.0%	0	0.0%	0	0.0%	0	0.0%	0	0.0%	0
Waitrose, Harbour Road, Portishead, Bristol, BS20 7DE	0.0%	0	0.0%	0	0.0%	0	0.0%	0	0.0%	0	0.0%	0	0.0%	0	0.0%	0	0.0%	0	0.0%	0
Waitrose, High Street, Nailsea, Bristol, BS48 1AP	0.0%	0	0.0%	0	0.0%	0	0.0%	0	0.0%	0	0.0%	0	0.0%	0	0.0%	0	0.0%	0	0.0%	0
Waitrose, Wickwar Road, Chipping Sodbury, BS37 6AU	0.3%	4	0.0%	0	0.0%	0	0.0%	0	0.0%	0	0.0%	0	0.0%	0	0.0%	0	0.0%	0	0.0%	0
Others																				
Other	0.0%	0	0.0%	0	0.0%	0	0.0%	0	0.0%	0	0.0%	0	0.0%	0	0.0%	0	0.0%	0	0.0%	0
Internet / delivery	0.0%	0	0.0%	0	0.0%	0	0.0%	0	0.0%	0	0.0%	0	0.0%	0	0.0%	0	0.0%	0	0.0%	0
(Same place as before)	0.0%	0	0.0%	0	0.0%	0	0.0%	0	0.0%	0	0.0%	0	0.0%	0	0.0%	0	0.0%	0	0.0%	0
(Don't know / can't remember)	0.0%	0	0.0%	0	0.0%	0	0.0%	0	0.0%	0	0.0%	0	0.0%	0	0.0%	0	0.0%	0	0.0%	0
(Don't do this type of shopping)	0.0%	0	0.0%	0	0.0%	0	0.0%	0	0.0%	0	0.0%	0	0.0%	0	0.0%	0	0.0%	0	0.0%	0
Weighted base:		1213		51		80		73		87		59		53		76		73		71
Sample:		1154		65		64		68		69		65		53		62		70		65

	Total		Zone 1		Zone 2		Zone 3		Zone 4		Zone 5		Zone 6		Zone 7		Zone 8		Zone 9	

Meanscore: [£]

Q16 How much does your household spend on average on 'top up' food and grocery shopping in a week? Once again, top up grocery shopping includes 'basket shops' in foodstores, purchases from speciality retailers such as bakers, butchers and greengrocers, and snacks bought from shops.
Those that do top-up shopping at Q13

£1 - £5	8.1%	110	9.6%	6	11.9%	10	10.3%	8	9.7%	9	10.1%	6	9.3%	6	5.1%	5	7.8%	6	6.3%	5
£6 - £10	18.7%	252	27.3%	17	13.8%	12	19.8%	16	18.9%	18	15.4%	9	10.1%	6	28.3%	25	21.1%	17	22.9%	19
£11 - £15	13.1%	177	7.6%	5	20.9%	18	9.7%	8	9.5%	9	13.4%	8	10.7%	6	9.6%	8	15.3%	12	15.3%	13
£16 - £20	20.5%	276	17.0%	11	23.7%	21	22.7%	18	17.9%	17	14.2%	8	11.5%	7	20.6%	18	21.7%	17	13.9%	12
£21 - £25	7.6%	102	6.6%	4	4.5%	4	3.8%	3	6.4%	6	12.1%	7	6.4%	4	15.9%	14	2.8%	2	8.8%	7
£26 - £30	8.3%	112	3.7%	2	4.0%	3	7.6%	6	14.1%	14	8.1%	5	20.2%	12	5.2%	5	4.6%	4	7.1%	6
£31 - £35	1.4%	18	1.7%	1	0.6%	0	1.6%	1	0.0%	0	2.0%	1	3.6%	2	2.0%	2	0.0%	0	0.0%	0
£36 - £40	3.4%	46	1.7%	1	2.3%	2	0.5%	0	5.6%	5	9.2%	5	7.3%	4	3.6%	3	4.6%	4	3.0%	3
£41 - £45	0.5%	6	0.0%	0	0.0%	0	0.0%	0	2.6%	2	0.0%	0	0.0%	0	1.0%	1	1.1%	1	0.0%	0
£46 - £50	3.5%	47	6.7%	4	1.1%	1	5.5%	4	5.0%	5	3.0%	2	5.1%	3	3.6%	3	6.3%	5	2.9%	2
£51 - £60	1.1%	15	0.0%	0	3.5%	3	0.0%	0	0.6%	1	2.0%	1	0.0%	0	0.0%	0	1.1%	1	1.1%	1
£61 - £70	0.2%	3	2.0%	1	0.0%	0	0.5%	0	0.0%	0	0.0%	0	0.0%	0	0.0%	0	0.6%	0	0.0%	0
£71 - £80	0.1%	2	1.7%	1	0.0%	0	0.0%	0	0.0%	0	0.0%	0	0.0%	0	0.0%	0	0.0%	0	0.0%	0
£81 - £90	0.2%	2	0.0%	0	0.0%	0	2.7%	2	0.0%	0	0.0%	0	0.0%	0	0.0%	0	0.0%	0	0.0%	0
£91 - £100	0.7%	10	2.0%	1	0.0%	0	1.0%	1	0.0%	0	0.0%	0	0.0%	0	0.5%	0	3.5%	3	0.0%	0
£101 - £110	0.0%	0	0.0%	0	0.0%	0	0.0%	0	0.0%	0	0.0%	0	0.0%	0	0.0%	0	0.0%	0	0.0%	0
£111 - £120	0.0%	1	0.0%	0	0.0%	0	0.0%	0	0.0%	0	0.0%	0	0.0%	0	0.0%	0	0.0%	0	0.0%	0
£121 - £130	0.0%	0	0.0%	0	0.0%	0	0.0%	0	0.0%	0	0.0%	0	0.0%	0	0.0%	0	0.0%	0	0.0%	0
£131 - £140	0.0%	0	0.0%	0	0.0%	0	0.0%	0	0.0%	0	0.0%	0	0.0%	0	0.0%	0	0.0%	0	0.0%	0
£141 - £150	0.1%	1	2.0%	1	0.0%	0	0.0%	0	0.0%	0	0.0%	0	0.0%	0	0.0%	0	0.0%	0	0.0%	0
£151 - £175	0.0%	0	0.0%	0	0.0%	0	0.0%	0	0.0%	0	0.0%	0	0.0%	0	0.0%	0	0.0%	0	0.0%	0
£176 - £200	0.0%	0	0.0%	0	0.0%	0	0.0%	0	0.0%	0	0.0%	0	0.0%	0	0.0%	0	0.0%	0	0.0%	0
£201 - £225	0.0%	0	0.0%	0	0.0%	0	0.0%	0	0.0%	0	0.0%	0	0.0%	0	0.0%	0	0.0%	0	0.0%	0
£226 - £250	0.0%	0	0.0%	0	0.0%	0	0.0%	0	0.0%	0	0.0%	0	0.0%	0	0.0%	0	0.0%	0	0.0%	0
£251 - £275	0.0%	0	0.0%	0	0.0%	0	0.0%	0	0.0%	0	0.0%	0	0.0%	0	0.0%	0	0.0%	0	0.0%	0
£276 - £300	0.0%	0	0.0%	0	0.0%	0	0.0%	0	0.0%	0	0.0%	0	0.0%	0	0.0%	0	0.0%	0	0.0%	0
£301+	0.0%	0	0.0%	0	0.0%	0	0.0%	0	0.0%	0	0.0%	0	0.0%	0	0.0%	0	0.0%	0	0.0%	0
(Don't know / varies)	11.1%	150	10.6%	7	12.6%	11	10.9%	9	8.4%	8	10.4%	6	13.7%	8	4.6%	4	6.8%	5	16.9%	14
(Refused)	1.3%	18	0.0%	0	1.1%	1	3.3%	3	1.2%	1	0.0%	0	2.1%	1	0.0%	0	2.9%	2	1.7%	1
Mean:		*20.76*		*24.92*		*17.86*		*21.88*		*21.40*		*21.20*		*23.27*		*19.56*		*22.91*		*18.36*
Weighted base:		1348		64		87		78		96		59		59		88		78		84
Sample:		1271		81		68		71		78		65		61		70		73		76

	Total		Zone 1		Zone 2		Zone 3		Zone 4		Zone 5		Zone 6		Zone 7		Zone 8		Zone 9	

Meanscore: [Number of times per week]

Q17 How often does your household do a top-up food and grocery shop?
Those that do top-up shopping at Q13

7 times a week	1.7%	23	0.0%	0	0.6%	0	0.0%	0	5.1%	5	1.0%	1	1.4%	1	1.0%	1	1.7%	1	0.0%	0
4-6 times a week	3.1%	42	3.6%	2	2.2%	2	7.0%	6	1.2%	1	2.0%	1	5.7%	3	0.0%	0	8.6%	7	7.6%	6
2-3 times a week	35.4%	477	36.9%	24	20.9%	18	44.5%	35	49.0%	47	39.8%	23	41.8%	25	47.7%	42	27.7%	22	29.9%	25
Once a week	46.7%	630	47.6%	30	61.0%	53	42.6%	33	37.0%	36	49.0%	29	39.6%	23	39.5%	35	37.1%	29	46.2%	39
Once a fortnight	7.9%	107	6.3%	4	11.9%	10	4.7%	4	4.5%	4	3.0%	2	2.9%	2	8.7%	8	15.4%	12	11.6%	10
Once a month	1.5%	20	1.7%	1	2.9%	2	0.0%	0	1.2%	1	2.0%	1	0.7%	0	3.1%	3	1.1%	1	1.1%	1
Less than once a month	0.2%	2	2.0%	1	0.0%	0	0.0%	0	0.0%	0	0.0%	0	0.0%	0	0.0%	0	0.0%	0	0.0%	0
(Don't know / varies)	3.4%	46	2.0%	1	0.6%	0	1.0%	1	1.9%	2	3.0%	2	7.9%	5	0.0%	0	8.5%	7	3.4%	3
Mean:		*1.73*		*1.65*		*1.36*		*1.94*		*2.08*		*1.73*		*2.00*		*1.71*		*1.85*		*1.71*
Weighted base:		1348		64		87		78		96		59		59		88		78		84
Sample:		1271		81		68		71		78		65		61		70		73		76

	Total		Zone 1		Zone 2		Zone 3		Zone 4		Zone 5		Zone 6		Zone 7		Zone 8		Zone 9	
Q18 Where did you last buy clothing or footwear goods? *Excl. Nulls & SFT*																				
Zone 1																				
Avonmeads Retail Park, St Philips Causeway, Bristol (The Range, JD Sports, Wilko, Boots & more)	1.1%	10	4.5%	1	1.6%	1	0.0%	0	4.6%	3	0.0%	0	0.0%	0	0.0%	0	0.0%	0	4.1%	3
Bristol CITY CENTRE (includes Broadmead, Cabot Circus, The Galleries & The Arcade)	21.3%	186	47.0%	11	34.8%	21	27.2%	15	20.4%	14	14.8%	6	14.6%	6	23.9%	12	21.9%	11	18.3%	13
Marks & Spencer, Broadmead, Bristol, BS1 3DX	0.1%	1	0.0%	0	0.0%	0	0.0%	0	0.0%	0	0.0%	0	0.0%	0	0.0%	0	0.0%	0	0.0%	0
Redfield Local Centre, Bristol	0.1%	0	0.0%	0	0.0%	0	0.0%	0	0.0%	0	0.0%	0	0.0%	0	0.0%	0	0.0%	0	0.0%	0
Church Road, Bristol	0.1%	1	0.0%	0	1.6%	1	0.0%	0	0.0%	0	0.0%	0	0.0%	0	0.0%	0	0.0%	0	0.0%	0
Eastgate Retail Park, Bristol (Asda Living, Halfords, Next Home, Laura Ashley & more)	0.8%	7	0.0%	0	0.8%	0	0.0%	0	0.0%	0	0.0%	0	0.0%	0	5.5%	3	0.0%	0	0.0%	0
Tesco Extra, Eastgate Road, Eastville, Bristol, BS5 6XU	0.7%	6	0.0%	0	4.3%	3	0.0%	0	0.9%	1	0.0%	0	0.0%	0	0.9%	0	0.0%	0	0.0%	0
Kingswood Local Centre, Bristol (includes King Chase Shopping Centre)	1.0%	9	0.0%	0	0.8%	0	3.8%	2	0.0%	0	0.0%	0	0.0%	0	0.0%	0	0.0%	0	0.7%	0
Lidl, High Street, Hanham, Bristol, BS15 3QY	0.3%	3	0.0%	0	4.3%	3	0.0%	0	0.0%	0	0.0%	0	0.0%	0	0.0%	0	0.0%	0	0.0%	0
Sainsbury's Superstore, Kings Chase Shopping Centre, Kingswood, Bristol, BS15 8LP	0.7%	6	0.0%	0	0.0%	0	6.1%	3	0.0%	0	0.0%	0	0.0%	0	0.0%	0	0.0%	0	3.5%	3
Gloucester Road, Bristol	0.7%	6	0.0%	0	0.0%	0	0.0%	0	4.4%	3	0.0%	0	0.0%	0	5.5%	3	0.0%	0	0.0%	0
Zone 5																				
Asda (Petrol Station), Whiteladies Road, Redland, Bristol, BS8 2XS	0.1%	1	4.5%	1	0.0%	0	0.0%	0	0.0%	0	0.0%	0	0.0%	0	0.0%	0	0.0%	0	0.0%	0
Clifton Down Shopping Centre, Whiteladies Road, Bristol (Sainsbury's, WHSmith, Boots, Holland & Barrett & more)	0.3%	2	0.0%	0	0.0%	0	1.5%	1	0.0%	0	0.0%	0	0.0%	0	0.0%	0	0.0%	0	0.0%	0
Clifton VILLAGE Local Centre, Bristol (includes The Clifton Arcade)	1.3%	11	0.0%	0	0.0%	0	0.0%	0	0.9%	1	25.0%	10	0.0%	0	0.0%	0	0.0%	0	0.7%	0

	Total		Zone 1		Zone 2		Zone 3		Zone 4		Zone 5		Zone 6		Zone 7		Zone 8		Zone 9	
Park Street / Queens Road, Clifton, Bristol	0.6%	5	0.0%	0	0.0%	0	0.0%	0	0.0%	0	0.0%	0	0.0%	0	4.6%	2	0.0%	0	0.0%	0
Sainsbury's Superstore, Clifton Down Shopping Centre, Bristol, BS8 2NN	0.2%	2	0.0%	0	0.0%	0	0.0%	0	0.0%	0	0.0%	0	0.0%	0	0.0%	0	0.0%	0	0.0%	0
Whiteladies Road, Clifton, Bristol (NOT including Clifton Down Shopping Centre)	0.2%	2	0.0%	0	0.0%	0	0.0%	0	0.0%	0	2.9%	1	0.0%	0	0.0%	0	0.9%	0	0.0%	0
Henleaze Local Centre, Bristol	0.5%	4	0.0%	0	0.0%	0	0.0%	0	4.4%	3	0.0%	0	0.0%	0	0.0%	0	1.7%	1	0.0%	0
Westbury-on-Trym Local Centre, Bristol	0.2%	2	0.0%	0	1.6%	1	0.0%	0	0.0%	0	0.0%	0	0.0%	0	0.9%	0	0.9%	0	0.0%	0
Lidl, Muller Road, Bristol, BS7 9RB	0.1%	0	0.0%	0	0.0%	0	0.0%	0	0.0%	0	0.0%	0	0.0%	0	0.9%	0	0.0%	0	0.0%	0
Southmead Local Centre, Bristol	0.1%	0	0.0%	0	0.0%	0	0.0%	0	0.0%	0	0.0%	0	0.0%	0	0.0%	0	0.9%	0	0.0%	0
Costco, St Brendans Way, Bristol	0.2%	2	0.0%	0	0.0%	0	0.0%	0	0.0%	0	2.9%	1	0.0%	0	0.0%	0	0.0%	0	0.0%	0
Morrisons, Cribbs Causeway, Bristol, BS10 7UD	0.5%	4	0.0%	0	0.0%	0	0.0%	0	0.0%	0	0.0%	0	0.0%	0	0.0%	0	3.5%	2	0.0%	0
Asda, Craven Way, Longwell Green, Bristol, BS30 7DY	3.3%	29	0.0%	0	3.2%	2	5.3%	3	0.0%	0	0.0%	0	0.0%	0	0.0%	0	0.0%	0	20.3%	15
Gallagher Retail Park, LONGWELL GREEN (B&Q, Currys, Next, Tradepoint, M&S, Outfit & more)	7.2%	62	9.9%	2	4.8%	3	13.3%	7	0.0%	0	0.0%	0	0.0%	0	0.0%	0	0.0%	0	20.7%	15
Longwell Green Local Centre, Bristol (e.g. Bath Road shops near where Aldi is - NOT Longwell Green Retail Park, Bristol)	0.6%	5	0.0%	0	0.0%	0	3.0%	2	0.0%	0	0.0%	0	0.0%	0	0.0%	0	0.0%	0	3.9%	3
Marks & Spencer, Gallagher Retail Park, Longwell Green, Bristol, BS30 7DA	2.4%	21	0.9%	0	0.0%	0	7.5%	4	0.0%	0	0.0%	0	0.0%	0	0.0%	0	0.0%	0	5.4%	4
Channons Hill Retail Park, Fishponds (B&M, Iceland, Card Factory, One Below & Sue Ryder)	0.1%	1	5.3%	1	0.0%	0	0.0%	0	0.0%	0	0.0%	0	0.0%	0	0.0%	0	0.0%	0	0.0%	0
Fishponds Local Centre, Bristol	0.3%	3	0.9%	0	0.0%	0	0.0%	0	0.0%	0	0.0%	0	0.0%	0	0.0%	0	0.0%	0	0.0%	0
Emersons Green Local Centre, Bristol (e.g. Emerson's Way shops	0.1%	0	0.0%	0	0.0%	0	0.0%	0	0.0%	0	0.0%	0	0.0%	0	0.0%	0	0.0%	0	0.7%	0

	Total		Zone 1		Zone 2		Zone 3		Zone 4		Zone 5		Zone 6		Zone 7		Zone 8		Zone 9	
where vets is - NOT Emersons Green Retail Park)																				
Emersons Green Retail Park, Bristol (Lidl, Boots, Argos, Poundland, Peacocks, Sports Direct & more)	0.6%	5	7.0%	2	0.8%	0	0.7%	0	0.0%	0	0.0%	0	0.0%	0	0.0%	0	0.0%	0	2.0%	1
Sainsbury's Superstore, Emersons Green, Bristol, BS16 7AE	2.7%	24	0.0%	0	0.8%	0	6.9%	4	0.0%	0	0.0%	0	0.0%	0	0.0%	0	0.0%	0	3.3%	2
Staple Hill Local Centre, Bristol	0.4%	4	0.0%	0	0.0%	0	0.0%	0	0.0%	0	0.0%	0	0.0%	0	0.0%	0	0.0%	0	0.0%	0
Zone 12																				
Aldi, Brook Way, Patchway, Bradley Stoke, BS32 9DA	0.0%	0	0.0%	0	0.0%	0	0.0%	0	0.0%	0	0.0%	0	0.0%	0	0.0%	0	0.0%	0	0.0%	0
Winterbourne Village Centre	0.0%	0	0.0%	0	0.0%	0	0.0%	0	0.0%	0	0.0%	0	0.0%	0	0.0%	0	0.0%	0	0.0%	0
Zone 13																				
Abbey Wood Shopping Park, Filton (Asda, Matalan, Pets at Home, Poundland, B&M & more)	1.8%	15	0.0%	0	0.0%	0	0.0%	0	1.8%	1	0.0%	0	0.0%	0	13.5%	7	3.4%	2	0.0%	0
Asda, Abbey Wood Shopping Park, Filton, BS34 7JL	0.1%	0	0.0%	0	0.0%	0	0.0%	0	0.0%	0	0.0%	0	0.0%	0	0.9%	0	0.0%	0	0.0%	0
Asda, Highwood Lane, Patchway, Bristol, BS34 5TL	1.1%	10	0.0%	0	0.0%	0	0.0%	0	0.0%	0	0.0%	0	2.0%	1	1.7%	1	11.4%	6	0.0%	0
Bradley Stoke Town Centre (includes Willowbrook Shopping Centre)	0.2%	2	0.0%	0	0.8%	0	0.0%	0	0.0%	0	0.0%	0	0.0%	0	0.0%	0	0.0%	0	0.0%	0
Cribbs Causeway, Bristol (includes the Mall & Retail Park)	20.1%	175	7.9%	2	5.7%	3	0.7%	0	44.7%	30	26.3%	11	65.6%	27	27.6%	14	40.7%	21	6.0%	4
Lidl, Haze Way, Patchway, BS34 5BZ	0.3%	2	0.0%	0	0.0%	0	0.0%	0	0.0%	0	0.0%	0	0.0%	0	0.0%	0	0.0%	0	0.0%	0
Marks & Spencer, The Mall, Cribbs Causeway, BS34 5QT	3.5%	31	7.0%	2	0.0%	0	0.7%	0	7.2%	5	4.4%	2	0.0%	0	2.6%	1	12.1%	6	2.6%	2
Patchway Town Centre	0.0%	0	0.0%	0	0.0%	0	0.0%	0	0.0%	0	0.0%	0	0.0%	0	0.0%	0	0.0%	0	0.0%	0
Sainsbury's Superstore, Fox Den Road, Stoke Gifford, BS34 8SS	0.4%	3	0.0%	0	0.0%	0	0.0%	0	0.0%	0	0.0%	0	0.0%	0	5.5%	3	0.0%	0	0.0%	0
Tesco Extra, Willow Brook Centre, Bradley Stoke, BS32 8EF	0.5%	5	0.0%	0	0.0%	0	0.0%	0	0.0%	0	0.0%	0	0.0%	0	0.0%	0	0.0%	0	0.0%	0
The Shield Retail Centre,	0.1%	1	0.0%	0	0.0%	0	0.0%	0	0.9%	1	0.0%	0	0.0%	0	0.0%	0	0.0%	0	0.0%	0

	Total		Zone 1		Zone 2		Zone 3		Zone 4		Zone 5		Zone 6		Zone 7		Zone 8		Zone 9	
Gloucester Road North, Filton, Bristol, BS34 7BR																				
Willow Brook Shopping Centre, Bradley Stoke (Tesco Extra, Boots, Pets at Home, Poundstretcher & more)	0.2%	2	0.0%	0	0.0%	0	0.0%	0	0.0%	0	0.0%	0	0.0%	0	0.0%	0	0.0%	0	0.0%	0
Asda, East Street, Bedminster, Bristol, BS3 4JY	0.8%	7	0.9%	0	0.8%	0	0.0%	0	0.9%	1	0.0%	0	0.0%	0	0.0%	0	0.0%	0	0.0%	0
Bedminster Local Centre, Bristol	0.2%	2	0.0%	0	0.0%	0	0.0%	0	0.0%	0	0.0%	0	0.0%	0	0.0%	0	0.0%	0	0.0%	0
Sainsbury's Superstore, Winterstoke Road, Bristol, BS3 2NS	0.6%	5	0.0%	0	0.0%	0	0.0%	0	0.0%	0	0.0%	0	0.0%	0	1.7%	1	0.0%	0	0.0%	0
South Bristol Retail Park, Winterstoke Road, Ashton Gate, Bristol (Halfords, Food Warehouse, Currys & B&M)	0.2%	2	0.0%	0	0.0%	0	0.0%	0	0.0%	0	0.0%	0	0.0%	0	0.0%	0	0.0%	0	0.0%	0
Hartcliffe Local Centre, Bristol	0.0%	0	0.0%	0	0.0%	0	0.0%	0	0.0%	0	0.0%	0	0.0%	0	0.0%	0	0.0%	0	0.0%	0
Imperial Retail Park, Wills Way, Bristol (B&Q, Argos, Bedworld, B&M, Homesense, The Range & more)	1.0%	8	0.0%	0	0.0%	0	0.0%	0	0.0%	0	0.0%	0	0.0%	0	0.0%	0	0.0%	0	0.0%	0
Morrisons, Peterson Avenue, Hartcliffe, Bristol, BS13 0BE	0.7%	6	0.0%	0	0.0%	0	0.0%	0	0.0%	0	0.0%	0	0.0%	0	0.0%	0	0.0%	0	0.0%	0
Zone 16																				
Brislington Local Centre	0.2%	1	0.0%	0	1.6%	1	0.0%	0	0.0%	0	0.0%	0	0.0%	0	0.0%	0	0.0%	0	0.0%	0
Brislington Retail Park, Bath Road, Bristol (Halfords, B&M, Dreams, Matalan, Sports Direct & more)	3.1%	27	0.9%	0	5.1%	3	6.7%	4	0.0%	0	2.9%	1	0.0%	0	0.0%	0	0.9%	0	1.3%	1
Knowle Local Centre, Bristol	0.1%	1	0.0%	0	0.0%	0	0.0%	0	0.0%	0	0.0%	0	0.0%	0	0.0%	0	0.0%	0	0.0%	0
Sainsbury's Superstore, St Philips Causeway, Arnos Vale, Bristol, BS4 3BD	2.2%	19	1.7%	0	23.3%	14	3.0%	2	0.0%	0	0.0%	0	0.0%	0	0.0%	0	0.0%	0	0.0%	0
Tesco Extra, Callington Road, Brislington, Bristol, BS4 5AY	2.0%	17	0.0%	0	0.0%	0	0.0%	0	0.0%	0	0.0%	0	0.0%	0	0.0%	0	0.0%	0	0.0%	0
Totterdown Local Centre, Bristol	0.2%	2	0.0%	0	0.0%	0	0.0%	0	0.0%	0	0.0%	0	0.0%	0	0.0%	0	0.0%	0	0.0%	0
Tramway Retail Park, Bath Road, Brislington	0.4%	3	0.0%	0	1.6%	1	0.0%	0	0.0%	0	1.5%	1	0.0%	0	0.0%	0	0.0%	0	1.3%	1

	Total		Zone 1		Zone 2		Zone 3		Zone 4		Zone 5		Zone 6		Zone 7		Zone 8		Zone 9	
(Dunelm & Go Outdoors)																				
Zone 17																				
Asda, Oatlands Avenue, Whitchurch, BS14 0ST	0.7%	6	0.0%	0	0.0%	0	0.0%	0	0.0%	0	0.0%	0	0.0%	0	0.0%	0	0.0%	0	0.0%	0
Whitehall Garden Centre, Norton Lane, Bristol, BS14 0BT	0.0%	0	0.0%	0	0.0%	0	0.0%	0	0.0%	0	0.0%	0	0.0%	0	0.0%	0	0.0%	0	0.0%	0
Zone 18																				
Keynsham Town Centre	0.6%	5	0.0%	0	0.0%	0	0.0%	0	0.0%	0	0.0%	0	0.0%	0	0.0%	0	0.0%	0	0.7%	0
Outside Survey Area																				
Abergavenny Town Centre	0.1%	1	0.0%	0	0.0%	0	0.0%	0	0.0%	0	0.0%	0	0.0%	0	0.0%	0	0.0%	0	0.0%	0
Aldi, Wyndham Way, Portishead, Bristol, BS20 8LR	0.1%	0	0.0%	0	0.0%	0	0.0%	0	0.0%	0	0.0%	0	0.0%	0	0.0%	0	0.9%	0	0.0%	0
Asda, Phillips Road, Weston-Super-Mare, BS23 3UZ	0.1%	0	0.0%	0	0.0%	0	0.0%	0	0.0%	0	0.0%	0	0.0%	0	0.9%	0	0.0%	0	0.0%	0
Bath City Centre (includes SouthGate Shopping Centre)	3.0%	27	0.0%	0	0.0%	0	5.3%	3	2.6%	2	2.9%	1	6.3%	3	0.0%	0	0.0%	0	2.6%	2
Broadway Village Centre	0.1%	1	0.0%	0	0.0%	0	0.0%	0	0.9%	1	0.0%	0	0.0%	0	0.0%	0	0.0%	0	0.0%	0
Burnham on Sea Town Centre	0.3%	2	0.0%	0	0.0%	0	0.0%	0	0.0%	0	0.0%	0	5.3%	2	0.0%	0	0.0%	0	0.0%	0
Central London / West End	0.2%	2	0.0%	0	0.0%	0	0.0%	0	0.0%	0	1.5%	1	0.0%	0	0.0%	0	0.0%	0	0.0%	0
Cheltenham Town Centre	0.1%	1	0.0%	0	0.0%	0	0.0%	0	0.9%	1	0.0%	0	0.0%	0	0.0%	0	0.0%	0	0.0%	0
Christchurch Town Centre	0.1%	1	0.0%	0	0.0%	0	0.0%	0	0.0%	0	0.0%	0	0.0%	0	0.0%	0	0.0%	0	1.3%	1
Clarks Village Outlet Centre, Street (Over 90 Designer & High Street brands)	0.9%	8	0.9%	0	0.8%	0	0.7%	0	0.0%	0	0.0%	0	0.0%	0	0.0%	0	0.9%	0	0.0%	0
Dublin City Centre	0.1%	1	0.0%	0	0.0%	0	0.0%	0	0.0%	0	2.9%	1	0.0%	0	0.0%	0	0.0%	0	0.0%	0
Edinburgh City Centre	0.2%	2	0.0%	0	0.0%	0	0.0%	0	0.0%	0	0.0%	0	0.0%	0	0.0%	0	0.0%	0	0.0%	0
Exeter City Centre	0.1%	1	0.0%	0	0.0%	0	0.0%	0	0.0%	0	0.0%	0	0.0%	0	0.0%	0	0.0%	0	0.0%	0
Gallagher Retail Park (aka The Wyvern Centre), WESTON SUPER MARE (The Range, Currys, Dreams, Oak Furnitureland & more)	0.2%	2	0.0%	0	0.0%	0	1.5%	1	0.0%	0	0.0%	0	0.0%	0	0.0%	0	0.0%	0	0.0%	0
Gloucester Keys Retail Park, St Ann Way, Gloucester, GL1 5SH	0.3%	3	0.0%	0	0.0%	0	0.7%	0	0.0%	0	0.0%	0	0.0%	0	0.0%	0	0.0%	0	0.0%	0
Manchester City Centre	0.4%	3	0.0%	0	0.0%	0	0.0%	0	4.6%	3	0.0%	0	0.0%	0	0.0%	0	0.0%	0	0.0%	0
Minehead Town Centre	0.1%	0	0.0%	0	0.0%	0	0.0%	0	0.0%	0	0.0%	0	0.0%	0	0.0%	0	0.0%	0	0.0%	0
Nailsea Town Centre	0.0%	0	0.0%	0	0.0%	0	0.0%	0	0.0%	0	0.0%	0	0.0%	0	0.0%	0	0.0%	0	0.0%	0
Portishead Town Centre	0.3%	3	0.0%	0	0.0%	0	0.0%	0	0.0%	0	0.0%	0	2.0%	1	0.0%	0	0.0%	0	0.0%	0
Riverside Retail Park, Link Road, Yate, BS37 4AQ	0.1%	1	0.0%	0	0.0%	0	0.0%	0	0.0%	0	0.0%	0	0.0%	0	0.0%	0	0.0%	0	0.0%	0

	Total		Zone 1		Zone 2		Zone 3		Zone 4		Zone 5		Zone 6		Zone 7		Zone 8		Zone 9	
Sheffield City Centre	0.2%	2	0.0%	0	0.0%	0	3.0%	2	0.0%	0	0.0%	0	0.0%	0	0.0%	0	0.0%	0	0.0%	0
Sidmouth Town Centre	0.2%	2	0.0%	0	0.0%	0	0.0%	0	0.0%	0	0.0%	0	4.2%	2	0.0%	0	0.0%	0	0.0%	0
Street Village Centre	0.0%	0	0.0%	0	0.0%	0	0.0%	0	0.0%	0	0.0%	0	0.0%	0	0.0%	0	0.0%	0	0.0%	0
Swindon Town Centre	0.1%	1	0.0%	0	0.0%	0	0.0%	0	0.0%	0	2.9%	1	0.0%	0	0.0%	0	0.0%	0	0.0%	0
Tesco Extra, East Walk, Yate, BS37 4AS	0.5%	5	0.9%	0	0.0%	0	0.7%	0	0.0%	0	0.0%	0	0.0%	0	1.7%	1	0.0%	0	0.0%	0
The Trafford Centre, Manchester, M17 8AA	0.1%	0	0.0%	0	0.0%	0	0.0%	0	0.0%	0	0.0%	0	0.0%	0	0.9%	0	0.0%	0	0.0%	0
Torquay Town Centre	0.1%	1	0.0%	0	0.0%	0	0.0%	0	0.0%	0	0.0%	0	0.0%	0	0.0%	0	0.0%	0	0.0%	0
Weston Lock Retail Park, Lower Bristol Road, Bath (Currys, M&S Foodhall)	0.5%	5	0.0%	0	0.8%	0	0.0%	0	0.0%	0	9.1%	4	0.0%	0	0.0%	0	0.0%	0	0.0%	0
Yate Town Centre	1.1%	10	0.0%	0	0.0%	0	1.5%	1	0.0%	0	0.0%	0	0.0%	0	0.9%	0	0.0%	0	0.7%	0
Weighted base:		871		24		60		56		68		41		41		50		50		73
Sample:		986		39		55		60		63		44		53		57		59		69

Meanscore: [Number of visits per month]

Q19 How often do you generally make shopping trips for clothing or footwear to (LOCATION MENTIONED AT Q18)?
Not those that said 'Abroad', Internet / delivery', Mail order / catalogue', TV shopping', (Don't know / can't remember)' or '(Don't do this type of shopping)' at Q18

7 days a week	0.7%	6	0.0%	0	0.0%	0	0.0%	0	0.0%	0	0.0%	0	0.0%	0	1.7%	1	5.4%	3	0.0%	0
4-6 days a week	0.9%	8	0.0%	0	0.0%	0	0.0%	0	1.7%	1	1.5%	1	5.3%	2	0.0%	0	0.0%	0	0.0%	0
2-3 days a week	0.9%	8	0.0%	0	0.0%	0	0.0%	0	0.9%	1	0.0%	0	0.0%	0	0.0%	0	0.9%	0	1.3%	1
One day a week	3.7%	32	6.2%	1	8.3%	5	1.5%	1	0.9%	1	0.0%	0	8.4%	3	1.8%	1	6.0%	3	0.7%	0
Every two weeks	6.4%	56	5.4%	1	5.8%	4	8.3%	5	5.3%	4	25.4%	10	8.2%	3	5.4%	3	3.5%	2	4.7%	3
Every three weeks	1.8%	16	0.9%	0	0.0%	0	5.3%	3	6.4%	4	0.0%	0	10.4%	4	0.0%	0	0.0%	0	0.0%	0
Monthly	18.9%	165	17.8%	4	14.2%	9	8.2%	5	6.1%	4	14.6%	6	13.3%	5	21.7%	11	42.6%	21	20.9%	15
Once every two months	13.8%	121	21.5%	5	13.3%	8	9.0%	5	18.9%	13	1.5%	1	12.3%	5	21.6%	11	7.7%	4	18.2%	13
Three-four times a year	18.4%	160	15.0%	4	17.8%	11	27.2%	15	7.9%	5	33.7%	14	12.3%	5	21.4%	11	16.5%	8	18.7%	14
Twice a year	11.6%	101	13.2%	3	22.4%	13	6.1%	3	24.1%	16	8.8%	4	4.0%	2	16.0%	8	3.4%	2	7.9%	6
Once a year	5.9%	52	4.4%	1	3.2%	2	9.1%	5	7.1%	5	1.5%	1	10.4%	4	0.0%	0	2.6%	1	4.7%	3
Less often	5.7%	50	8.8%	2	4.0%	2	10.4%	6	6.1%	4	2.9%	1	1.0%	0	2.6%	1	7.0%	4	3.3%	2
Have only visited once	1.7%	15	0.0%	0	0.0%	0	0.0%	0	6.4%	4	4.4%	2	1.0%	0	2.6%	1	0.0%	0	0.0%	0
(Don’t know / varies)	9.5%	83	7.1%	2	10.9%	7	15.1%	8	8.1%	6	5.8%	2	13.4%	6	5.2%	3	4.4%	2	19.7%	14
Mean:		*1.24*		*0.79*		*0.85*		*0.62*		*1.05*		*1.20*		*2.27*		*1.18*		*2.54*		*0.78*
Weighted base:		871		24		60		56		68		41		41		50		50		73
Sample:		986		39		55		60		63		44		53		57		59		69

Q20 How do you travel to (LOCATION MENTIONED AT Q18)?

Not those that said 'Abroad', Internet / delivery', Mail order / catalogue', TV shopping', (Don't know / can't remember)' or '(Don't do this type of shopping)' at Q18

	Total		Zone 1		Zone 2		Zone 3		Zone 4		Zone 5		Zone 6		Zone 7		Zone 8		Zone 9	
Car / van (as driver)	62.4%	543	33.5%	8	36.2%	22	56.8%	32	53.9%	37	51.3%	21	76.3%	31	59.7%	30	55.2%	28	74.4%	54
Car / van (as passenger)	10.1%	88	16.0%	4	23.4%	14	10.0%	6	8.8%	6	0.0%	0	4.1%	2	18.9%	9	16.8%	8	9.4%	7
Bus, minibus or coach	13.1%	114	16.7%	4	21.5%	13	8.3%	5	8.0%	5	19.4%	8	15.5%	6	8.8%	4	26.3%	13	11.0%	8
Motorcycle, scooter or moped	0.3%	3	0.0%	0	4.3%	3	0.0%	0	0.0%	0	0.0%	0	0.0%	0	0.0%	0	0.0%	0	0.0%	0
Walk	10.2%	88	33.8%	8	7.2%	4	19.7%	11	23.2%	16	20.4%	8	0.0%	0	8.1%	4	0.9%	0	4.6%	3
Taxi	0.5%	4	0.0%	0	0.0%	0	0.0%	0	0.0%	0	0.0%	0	0.0%	0	0.0%	0	0.0%	0	0.0%	0
Train	0.5%	4	0.0%	0	0.0%	0	3.9%	2	1.7%	1	0.0%	0	0.0%	0	0.0%	0	0.0%	0	0.0%	0
Metro	0.2%	2	0.0%	0	0.0%	0	0.0%	0	0.0%	0	0.0%	0	0.0%	0	0.0%	0	0.0%	0	0.0%	0
Bicycle	1.3%	11	0.0%	0	5.0%	3	1.5%	1	4.4%	3	0.0%	0	4.2%	2	4.6%	2	0.0%	0	0.0%	0
E-scooters	0.3%	2	0.0%	0	0.0%	0	0.0%	0	0.0%	0	6.0%	2	0.0%	0	0.0%	0	0.0%	0	0.0%	0
Mobility scooter / disability vehicle	0.1%	1	0.0%	0	0.8%	0	0.0%	0	0.0%	0	0.0%	0	0.0%	0	0.0%	0	0.0%	0	0.0%	0
Other	0.0%	0	0.0%	0	0.0%	0	0.0%	0	0.0%	0	0.0%	0	0.0%	0	0.0%	0	0.0%	0	0.0%	0
Aeroplane	0.3%	3	0.0%	0	0.0%	0	0.0%	0	0.0%	0	2.9%	1	0.0%	0	0.0%	0	0.0%	0	0.0%	0
Park & Ride	0.4%	3	0.0%	0	0.0%	0	0.0%	0	0.0%	0	0.0%	0	0.0%	0	0.0%	0	0.9%	0	0.7%	0
(Don't know / can't remember)	0.4%	4	0.0%	0	1.6%	1	0.0%	0	0.0%	0	0.0%	0	0.0%	0	0.0%	0	0.0%	0	0.0%	0
Weighted base:		871		24		60		56		68		41		41		50		50		73
Sample:		986		39		55		60		63		44		53		57		59		69

Q21 When you last went shopping for clothing or footwear at (LOCATION MENTIONED AT Q18), did you link this trip with another activity?
Not those that said 'Abroad', Internet / delivery', Mail order / catalogue', TV shopping', (Don't know / can't remember)' or '(Don't do this type of shopping)' at Q18

	Total		Zone 1		Zone 2		Zone 3		Zone 4		Zone 5		Zone 6		Zone 7		Zone 8		Zone 9	
Yes – NON-FOOD shopping	13.4%	117	23.9%	6	17.3%	10	10.5%	6	15.0%	10	13.1%	5	19.9%	8	9.8%	5	10.5%	5	11.5%	8
Yes – FOOD shopping	10.7%	94	3.4%	1	6.7%	4	11.4%	6	0.0%	0	8.8%	4	5.0%	2	19.9%	10	6.0%	3	18.8%	14
Yes – visiting services such as banks and other financial institutions (includes post office)	0.5%	4	5.4%	1	0.0%	0	0.0%	0	0.9%	1	1.5%	1	0.0%	0	0.0%	0	0.0%	0	0.0%	0
Yes – leisure activity (e.g. gym, cinema, library, church, museum, art gallery, etc.)	3.0%	26	5.4%	1	0.0%	0	0.0%	0	7.3%	5	5.8%	2	2.0%	1	0.0%	0	2.6%	1	0.0%	0
Yes – visiting café / pub / restaurant	13.1%	114	15.0%	4	14.1%	9	13.7%	8	12.5%	9	13.3%	5	8.4%	3	19.1%	10	15.9%	8	5.3%	4
Yes – visiting other service such as hairdressers, beautician, laundrette etc	0.4%	4	0.0%	0	0.0%	0	0.0%	0	0.0%	0	0.0%	0	0.0%	0	0.9%	0	4.5%	2	0.7%	0
Yes – travelling to / from work	1.7%	15	0.0%	0	0.0%	0	0.0%	0	1.7%	1	0.0%	0	5.3%	2	0.0%	0	7.1%	4	0.0%	0
Yes – travelling to / from school / college / university (includes school run)	0.4%	3	4.5%	1	0.0%	0	0.0%	0	0.0%	0	0.0%	0	0.0%	0	3.6%	2	0.0%	0	0.0%	0
Yes – getting petrol	0.3%	2	0.0%	0	0.0%	0	0.0%	0	0.0%	0	0.0%	0	0.0%	0	0.9%	0	0.0%	0	0.7%	0
Yes – visiting family / friends	3.6%	32	1.7%	0	1.6%	1	7.6%	4	1.8%	1	7.3%	3	4.0%	2	3.5%	2	4.3%	2	2.0%	1
Yes – visiting health service such as doctor, dentist, hospital	1.9%	16	14.4%	3	5.9%	4	0.7%	0	7.2%	5	0.0%	0	1.0%	0	0.0%	0	1.7%	1	0.7%	0
Yes – window shopping / browsing	3.1%	27	0.0%	0	7.3%	4	0.0%	0	1.8%	1	2.9%	1	0.0%	0	1.8%	1	1.7%	1	3.3%	2
Yes – going for a walk / walk the dog	1.3%	11	0.0%	0	0.0%	0	2.9%	2	2.6%	2	0.0%	0	0.0%	0	1.7%	1	0.0%	0	1.3%	1
Yes – other activity	0.0%	0	0.0%	0	0.0%	0	0.0%	0	0.0%	0	0.0%	0	0.0%	0	0.0%	0	0.0%	0	0.0%	0
(No activity)	45.0%	392	25.6%	6	46.2%	28	53.1%	30	49.2%	34	47.3%	19	50.2%	21	37.0%	19	44.8%	23	51.0%	37
(Don’t know / can't remember / varies)	1.5%	13	0.9%	0	0.8%	0	0.0%	0	0.0%	0	0.0%	0	4.0%	2	1.8%	1	0.9%	0	4.8%	3
Weighted base:		871		24		60		56		68		41		41		50		50		73
Sample:		986		39		55		60		63		44		53		57		59		69

Q22 Where did you last buy books, CDs, DVDs or video games?
Excl. Nulls & SFT

	Total		Zone 1		Zone 2		Zone 3		Zone 4		Zone 5		Zone 6		Zone 7		Zone 8		Zone 9	
Zone 1																				
Avonmeads Retail Park, St Philips Causeway, Bristol (The Range, JD Sports, Wilko, Boots & more)	0.0%	0	0.0%	0	0.0%	0	0.0%	0	0.0%	0	0.0%	0	0.0%	0	0.0%	0	0.0%	0	0.0%	0
Baptist Mills Local Centre, Bristol	0.0%	0	0.0%	0	0.0%	0	0.0%	0	0.0%	0	0.0%	0	0.0%	0	0.0%	0	0.0%	0	0.0%	0
Bristol CITY CENTRE (includes Broadmead, Cabot Circus, The Galleries & The Arcade)	15.3%	59	55.9%	7	35.1%	6	10.4%	2	24.6%	8	4.4%	1	2.1%	0	12.9%	3	16.1%	4	6.3%	1
Bristol Guild of Applied Art, Park Street, Bristol, BS1 5JY	0.0%	0	0.0%	0	0.0%	0	0.0%	0	0.0%	0	0.0%	0	0.0%	0	0.0%	0	0.0%	0	0.0%	0
Gardiner Haskins Interiors, Broad Plain, Bristol	0.0%	0	0.0%	0	0.0%	0	0.0%	0	0.0%	0	0.0%	0	0.0%	0	0.0%	0	0.0%	0	0.0%	0
Iceland (The Food Warehouse), Avonmeads Retail Park, Redcliffe, Bristol, BS2 0SP	0.0%	0	0.0%	0	0.0%	0	0.0%	0	0.0%	0	0.0%	0	0.0%	0	0.0%	0	0.0%	0	0.0%	0
Marks & Spencer, Broadmead, Bristol, BS1 3DX	0.0%	0	0.0%	0	0.0%	0	0.0%	0	0.0%	0	0.0%	0	0.0%	0	0.0%	0	0.0%	0	0.0%	0
Merchants Trade Park, Feeder Road, Bristol, BS2 0TX	0.0%	0	0.0%	0	0.0%	0	0.0%	0	0.0%	0	0.0%	0	0.0%	0	0.0%	0	0.0%	0	0.0%	0
Old Market Local Centre, Bristol	0.0%	0	0.0%	0	0.0%	0	0.0%	0	0.0%	0	0.0%	0	0.0%	0	0.0%	0	0.0%	0	0.0%	0
Redfield Local Centre, Bristol	0.0%	0	0.0%	0	0.0%	0	0.0%	0	0.0%	0	0.0%	0	0.0%	0	0.0%	0	0.0%	0	0.0%	0
St Michael's Hill Local Centre, Bristol	0.1%	0	1.5%	0	0.0%	0	0.0%	0	0.0%	0	0.0%	0	0.0%	0	0.0%	0	0.0%	0	0.0%	0
St Werburgh's Local Centre, Bristol	0.1%	0	1.5%	0	0.0%	0	0.0%	0	0.0%	0	0.0%	0	0.0%	0	0.0%	0	0.0%	0	0.0%	0
Stokes Croft / Cheltenham Road, Bristol	0.0%	0	0.0%	0	0.0%	0	0.0%	0	0.0%	0	0.0%	0	0.0%	0	0.0%	0	0.0%	0	0.0%	0
Temple Meads Local Centre, Bristol	0.0%	0	0.0%	0	0.0%	0	0.0%	0	0.0%	0	0.0%	0	0.0%	0	0.0%	0	0.0%	0	0.0%	0
Tesco Metro, Broadmead, Bristol, BS1 3DW	0.0%	0	0.0%	0	0.0%	0	0.0%	0	0.0%	0	0.0%	0	0.0%	0	0.0%	0	0.0%	0	0.0%	0
The Galleries, Broadmead, Bristol, BS1 3XE	0.0%	0	0.0%	0	0.0%	0	0.0%	0	0.0%	0	0.0%	0	0.0%	0	0.0%	0	0.0%	0	0.0%	0
Wapping Wharf Local Centre, Bristol	0.2%	1	0.0%	0	0.0%	0	0.0%	0	0.0%	0	0.0%	0	0.0%	0	0.0%	0	0.0%	0	0.0%	0

	Total		Zone 1		Zone 2		Zone 3		Zone 4		Zone 5		Zone 6		Zone 7		Zone 8		Zone 9	
Zone 2																				
Aldi, Church Road, Bristol, BS5 9HT	0.0%	0	0.0%	0	0.0%	0	0.0%	0	0.0%	0	0.0%	0	0.0%	0	0.0%	0	0.0%	0	0.0%	0
Barton Hill Local Centre, Bristol	0.0%	0	0.0%	0	0.0%	0	0.0%	0	0.0%	0	0.0%	0	0.0%	0	0.0%	0	0.0%	0	0.0%	0
Bristol Carpets, Fishponds Trading Estate, Clay Hill, Bristol, BS5 7EY	0.0%	0	0.0%	0	0.0%	0	0.0%	0	0.0%	0	0.0%	0	0.0%	0	0.0%	0	0.0%	0	0.0%	0
Church Road, Bristol	0.0%	0	0.0%	0	0.0%	0	0.0%	0	0.0%	0	0.0%	0	0.0%	0	0.0%	0	0.0%	0	0.0%	0
Cyril Dark & Sons, Victoria House, Netham Road, Bristol, BS5 9PQ	0.0%	0	0.0%	0	0.0%	0	0.0%	0	0.0%	0	0.0%	0	0.0%	0	0.0%	0	0.0%	0	0.0%	0
Eastgate Retail Park, Bristol (Asda Living, Halfords, Next Home, Laura Ashley & more)	0.6%	2	0.0%	0	0.0%	0	0.0%	0	0.0%	0	0.0%	0	0.0%	0	8.8%	2	0.0%	0	0.0%	0
Easton Local Centre, Bristol	0.1%	0	0.0%	0	0.0%	0	0.0%	0	0.0%	0	0.0%	0	2.1%	0	0.0%	0	0.0%	0	0.0%	0
Eastville Local Centre, Bristol	0.0%	0	0.0%	0	0.0%	0	0.0%	0	0.0%	0	0.0%	0	0.0%	0	0.0%	0	0.0%	0	0.0%	0
IKEA, Eastgate Road, Bristol	0.0%	0	0.0%	0	0.0%	0	0.0%	0	0.0%	0	0.0%	0	0.0%	0	0.0%	0	0.0%	0	0.0%	0
Lidl, Church Road, Lawrence Hill, Bristol, BS5 0BT	0.0%	0	0.0%	0	0.0%	0	0.0%	0	0.0%	0	0.0%	0	0.0%	0	0.0%	0	0.0%	0	0.0%	0
Screwfix, Bush Industrial Estate, Hammersmith Road, Bristol, BS5 7BD	0.0%	0	0.0%	0	0.0%	0	0.0%	0	0.0%	0	0.0%	0	0.0%	0	0.0%	0	0.0%	0	0.0%	0
St Mark's Road, Bristol	0.0%	0	0.0%	0	0.0%	0	0.0%	0	0.0%	0	0.0%	0	0.0%	0	0.0%	0	0.0%	0	0.0%	0
Tesco Extra, Eastgate Road, Eastville, Bristol, BS5 6XU	0.6%	2	0.0%	0	10.9%	2	0.0%	0	0.0%	0	0.0%	0	0.0%	0	2.1%	0	0.0%	0	0.0%	0
Tesco Metro, Church Road, Redfield, Bristol, BS5 9HT	0.0%	0	0.0%	0	0.0%	0	0.0%	0	0.0%	0	0.0%	0	0.0%	0	0.0%	0	0.0%	0	0.0%	0
Whitehall Local Centre, Bristol	0.0%	0	0.0%	0	0.0%	0	0.0%	0	0.0%	0	0.0%	0	0.0%	0	0.0%	0	0.0%	0	0.0%	0
Zone 3																				
Hanham Local Centre, Bristol	0.3%	1	0.0%	0	0.0%	0	4.2%	1	0.0%	0	0.0%	0	0.0%	0	0.0%	0	0.0%	0	2.1%	0
Kingswood Local Centre, Bristol (includes King Chase Shopping Centre)	3.7%	14	0.0%	0	0.0%	0	8.4%	2	0.0%	0	0.0%	0	0.0%	0	0.0%	0	0.0%	0	19.5%	4
Lidl, Halls Road, Kingswood, Bristol, BS15 8JD	0.0%	0	0.0%	0	0.0%	0	0.0%	0	0.0%	0	0.0%	0	0.0%	0	0.0%	0	0.0%	0	0.0%	0
Lidl, High Street, Hanham, Bristol, BS15 3QY	0.7%	3	0.0%	0	14.0%	3	0.0%	0	0.0%	0	0.0%	0	0.0%	0	0.0%	0	0.0%	0	0.0%	0

	Total		Zone 1		Zone 2		Zone 3		Zone 4		Zone 5		Zone 6		Zone 7		Zone 8		Zone 9	
Sainsbury's Superstore, Kings Chase Shopping Centre, Kingswood, Bristol, BS15 8LP	0.7%	3	0.0%	0	0.0%	0	13.1%	3	0.0%	0	0.0%	0	0.0%	0	0.0%	0	0.0%	0	0.0%	0
Zone 4																				
Bishopston Local Centre, Bristol	0.0%	0	0.0%	0	0.0%	0	0.0%	0	0.0%	0	0.0%	0	0.0%	0	0.0%	0	0.0%	0	0.0%	0
Cotham Hill Local Centre, Bristol	0.0%	0	0.0%	0	0.0%	0	0.0%	0	0.0%	0	0.0%	0	0.0%	0	0.0%	0	0.0%	0	0.0%	0
Gloucester Road, Bristol	4.8%	18	0.0%	0	0.0%	0	0.0%	0	33.2%	11	0.0%	0	0.0%	0	33.3%	7	0.0%	0	0.0%	0
Golden Hill Local Centre, Bristol	0.0%	0	0.0%	0	0.0%	0	0.0%	0	0.0%	0	0.0%	0	0.0%	0	0.0%	0	0.0%	0	0.0%	0
Horfield Local Centre, Bristol	0.0%	0	0.0%	0	0.0%	0	0.0%	0	0.0%	0	0.0%	0	0.0%	0	0.0%	0	0.0%	0	0.0%	0
Kingsdown Local Centre, Bristol	0.0%	0	0.0%	0	0.0%	0	0.0%	0	0.0%	0	0.0%	0	0.0%	0	0.0%	0	0.0%	0	0.0%	0
Montpelier Local Centre, Bristol	0.0%	0	0.0%	0	0.0%	0	0.0%	0	0.0%	0	0.0%	0	0.0%	0	0.0%	0	0.0%	0	0.0%	0
Redland Local Centre, Bristol	0.0%	0	0.0%	0	0.0%	0	0.0%	0	0.0%	0	0.0%	0	0.0%	0	0.0%	0	0.0%	0	0.0%	0
Sainsbury's Local, Gloucester Road, Bishopston, Bristol, BS7 8AE	0.0%	0	0.0%	0	0.0%	0	0.0%	0	0.0%	0	0.0%	0	0.0%	0	0.0%	0	0.0%	0	0.0%	0
Tesco Superstore, Lime Trees Road, Bristol, BS6 7XW	0.2%	1	0.0%	0	0.0%	0	0.0%	0	0.0%	0	0.0%	0	2.1%	0	2.1%	0	0.0%	0	0.0%	0
Westbury Park Local Centre, Bristol (includes North View shops)	0.5%	2	0.0%	0	0.0%	0	0.0%	0	1.7%	1	0.0%	0	6.4%	1	0.0%	0	0.0%	0	0.0%	0
Zone 5																				
Asda (Petrol Station), Whiteladies Road, Redland, Bristol, BS8 2XS	0.5%	2	0.0%	0	0.0%	0	0.0%	0	0.0%	0	0.0%	0	0.0%	0	0.0%	0	0.0%	0	0.0%	0
Brackenwood Plant & Garden Centre, Pill Road, Leigh Court Estate, Abbots Leigh	0.0%	0	0.0%	0	0.0%	0	0.0%	0	0.0%	0	0.0%	0	0.0%	0	0.0%	0	0.0%	0	0.0%	0
Clifton Down Shopping Centre, Whiteladies Road, Bristol (Sainsbury's, WHSmith, Boots, Holland & Barrett & more)	1.9%	7	1.5%	0	5.3%	1	0.0%	0	5.2%	2	4.4%	1	2.1%	0	0.0%	0	0.0%	0	4.2%	1
Clifton VILLAGE Local Centre, Bristol (includes The Clifton Arcade)	6.6%	25	0.0%	0	0.0%	0	0.0%	0	16.1%	6	73.4%	20	0.0%	0	0.0%	0	0.0%	0	0.0%	0
Hotwells Local Centre,	0.1%	0	0.0%	0	0.0%	0	0.0%	0	0.0%	0	0.0%	0	0.0%	0	0.0%	0	0.0%	0	0.0%	0

	Total		Zone 1		Zone 2		Zone 3		Zone 4		Zone 5		Zone 6		Zone 7		Zone 8		Zone 9	
Bristol																				
Marks & Spencer, Whiteladies Road, High Street, Clifton, Bristol, BS8 2AZ	0.0%	0	0.0%	0	0.0%	0	0.0%	0	0.0%	0	0.0%	0	0.0%	0	0.0%	0	0.0%	0	0.0%	0
Park Street / Queens Road, Clifton, Bristol	0.0%	0	0.0%	0	0.0%	0	0.0%	0	0.0%	0	0.0%	0	0.0%	0	0.0%	0	0.0%	0	0.0%	0
Sainsbury's Superstore, Clifton Down Shopping Centre, Bristol, BS8 2NN	0.0%	0	0.0%	0	0.0%	0	0.0%	0	0.0%	0	0.0%	0	0.0%	0	0.0%	0	0.0%	0	0.0%	0
Sainsbury's Superstore, Queens Road, Clifton, Bristol, BS8 1RE	0.0%	0	0.0%	0	0.0%	0	0.0%	0	0.0%	0	0.0%	0	0.0%	0	0.0%	0	0.0%	0	0.0%	0
Toolstation, Whiteladies Road, Clifton, Bristol, BS8 2LG	0.0%	0	0.0%	0	0.0%	0	0.0%	0	0.0%	0	0.0%	0	0.0%	0	0.0%	0	0.0%	0	0.0%	0
Waitrose (Little), Clifton Pavilion, Queens Road, Clifton, Bristol, BS8 1QS	0.0%	0	0.0%	0	0.0%	0	0.0%	0	0.0%	0	0.0%	0	0.0%	0	0.0%	0	0.0%	0	0.0%	0
Whiteladies Road, Clifton, Bristol (NOT including Clifton Down Shopping Centre)	0.9%	4	0.0%	0	0.0%	0	0.0%	0	3.5%	1	8.9%	2	0.0%	0	0.0%	0	0.0%	0	0.0%	0
Zone 6																				
Henleaze Garden Shop, Henleaze Road, Henleaze, Bristol, BS9 4NB	0.0%	0	0.0%	0	0.0%	0	0.0%	0	0.0%	0	0.0%	0	0.0%	0	0.0%	0	0.0%	0	0.0%	0
Henleaze Local Centre, Bristol	1.0%	4	0.0%	0	0.0%	0	0.0%	0	7.0%	2	0.0%	0	2.1%	0	2.1%	0	0.0%	0	0.0%	0
Morrisons, Wellington Hill West, Henleaze, Bristol, BS9 4QL	0.0%	0	0.0%	0	0.0%	0	0.0%	0	0.0%	0	0.0%	0	0.0%	0	0.0%	0	0.0%	0	0.0%	0
Sea Mills Local Centre, Bristol	0.0%	0	0.0%	0	0.0%	0	0.0%	0	0.0%	0	0.0%	0	0.0%	0	0.0%	0	0.0%	0	0.0%	0
Stoke Bishop Local Centre, Bristol	0.0%	0	0.0%	0	0.0%	0	0.0%	0	0.0%	0	0.0%	0	0.0%	0	0.0%	0	0.0%	0	0.0%	0
Waitrose, Northumbria Drive, Westbury Park, Henleaze, Bristol, BS9 4HN	0.2%	1	0.0%	0	0.0%	0	0.0%	0	0.0%	0	0.0%	0	4.3%	1	0.0%	0	0.0%	0	0.0%	0
Westbury-on-Trym Local Centre, Bristol	1.6%	6	0.0%	0	5.3%	1	0.0%	0	0.0%	0	0.0%	0	17.4%	3	4.3%	1	3.9%	1	0.0%	0
Zone 7																				
Aldi, Muller Road, Bristol, BS7 9NU	0.0%	0	0.0%	0	0.0%	0	0.0%	0	0.0%	0	0.0%	0	0.0%	0	0.0%	0	0.0%	0	0.0%	0
Aldi, Petherbrige Way, Horfield, Bristol, BS7	0.2%	1	0.0%	0	0.0%	0	0.0%	0	1.7%	1	0.0%	0	0.0%	0	0.0%	0	0.0%	0	0.0%	0

	Total		Zone 1		Zone 2		Zone 3		Zone 4		Zone 5		Zone 6		Zone 7		Zone 8		Zone 9	
9NZ																				
Ashley Down Local Centre, Bristol	0.0%	0	0.0%	0	0.0%	0	0.0%	0	0.0%	0	0.0%	0	0.0%	0	0.0%	0	0.0%	0	0.0%	0
Home Bargains, Petherbridge Way, Bristol, BS7 9NZ	0.0%	0	0.0%	0	0.0%	0	0.0%	0	0.0%	0	0.0%	0	0.0%	0	0.0%	0	0.0%	0	0.0%	0
Lidl, Muller Road, Bristol, BS7 9RB	0.0%	0	0.0%	0	0.0%	0	0.0%	0	0.0%	0	0.0%	0	0.0%	0	0.0%	0	0.0%	0	0.0%	0
Lidl, Southmead Road, Bristol, BS10 5NE	0.0%	0	0.0%	0	0.0%	0	0.0%	0	0.0%	0	0.0%	0	0.0%	0	0.0%	0	0.0%	0	0.0%	0
Lockleaze Local Centre, Bristol	0.0%	0	0.0%	0	0.0%	0	0.0%	0	0.0%	0	0.0%	0	0.0%	0	0.0%	0	0.0%	0	0.0%	0
Southmead Local Centre, Bristol	0.1%	0	0.0%	0	0.0%	0	0.0%	0	0.0%	0	0.0%	0	0.0%	0	0.0%	0	2.0%	0	0.0%	0
Zone 8																				
Aldi, Crow Lane, Henbury, Bristol, BS10 7EN	0.6%	2	0.0%	0	0.0%	0	0.0%	0	0.0%	0	0.0%	0	0.0%	0	0.0%	0	10.3%	2	0.0%	0
Aldi, Greystoke Avenue, Southmead, Bristol, BS10 6AS	0.0%	0	0.0%	0	0.0%	0	0.0%	0	0.0%	0	0.0%	0	0.0%	0	0.0%	0	0.0%	0	0.0%	0
Avonmouth Local Centre, Bristol	0.0%	0	0.0%	0	0.0%	0	0.0%	0	0.0%	0	0.0%	0	0.0%	0	0.0%	0	0.0%	0	0.0%	0
B&Q, Cribbs Causeway, Bristol	0.0%	0	0.0%	0	0.0%	0	0.0%	0	0.0%	0	0.0%	0	0.0%	0	0.0%	0	0.0%	0	0.0%	0
Blaise Plant Nursery, Kings Weston Road, Bristol, BS11 0XF	0.0%	0	0.0%	0	0.0%	0	0.0%	0	0.0%	0	0.0%	0	0.0%	0	0.0%	0	0.0%	0	0.0%	0
Brentry Local Centre, Bristol	0.0%	0	0.0%	0	0.0%	0	0.0%	0	0.0%	0	0.0%	0	0.0%	0	0.0%	0	0.0%	0	0.0%	0
Co-op, Ridingleaze, Lawrence Weston, Bristol, BS11 0QB	0.0%	0	0.0%	0	0.0%	0	0.0%	0	0.0%	0	0.0%	0	0.0%	0	0.0%	0	0.0%	0	0.0%	0
Costco, St Brendans Way, Bristol	0.0%	0	0.0%	0	0.0%	0	0.0%	0	0.0%	0	0.0%	0	0.0%	0	0.0%	0	0.0%	0	0.0%	0
Henbury Local Centre, Bristol	0.0%	0	0.0%	0	0.0%	0	0.0%	0	0.0%	0	0.0%	0	0.0%	0	0.0%	0	0.0%	0	0.0%	0
Lawrence Weston Local Centre, Bristol	0.0%	0	0.0%	0	0.0%	0	0.0%	0	0.0%	0	0.0%	0	0.0%	0	0.0%	0	0.0%	0	0.0%	0
Lidl, Stile Acres, Lawrence Weston, Bristol, BS11 0PZ	0.1%	0	0.0%	0	0.0%	0	0.0%	0	0.0%	0	0.0%	0	0.0%	0	0.0%	0	2.0%	0	0.0%	0
Morrisons, Cribbs Causeway, Bristol, BS10 7UD	0.4%	1	0.0%	0	0.0%	0	0.0%	0	0.0%	0	2.2%	1	0.0%	0	2.1%	0	2.0%	0	0.0%	0
Screwfix, Avonbridge Trading Estate, Bristol, BS11 9QD	0.0%	0	0.0%	0	0.0%	0	0.0%	0	0.0%	0	0.0%	0	0.0%	0	0.0%	0	0.0%	0	0.0%	0
Shirehampton Village Centre	0.1%	0	0.0%	0	0.0%	0	0.0%	0	0.0%	0	0.0%	0	0.0%	0	0.0%	0	2.0%	0	0.0%	0

	Total		Zone 1		Zone 2		Zone 3		Zone 4		Zone 5		Zone 6		Zone 7		Zone 8		Zone 9	
Stax Trade Centre, Wyck Beck Road, Brentry, Bristol	0.0%	0	0.0%	0	0.0%	0	0.0%	0	0.0%	0	0.0%	0	0.0%	0	0.0%	0	0.0%	0	0.0%	0
Zone 9																				
Aldi, Bath Road, Longwell Green, Bristol, BS30 9DE	0.0%	0	0.0%	0	0.0%	0	0.0%	0	0.0%	0	0.0%	0	0.0%	0	0.0%	0	0.0%	0	0.0%	0
Asda, Craven Way, Longwell Green, Bristol, BS30 7DY	3.0%	12	0.0%	0	0.0%	0	32.1%	6	0.0%	0	0.0%	0	0.0%	0	0.0%	0	0.0%	0	10.5%	2
Aspects Leisure Park, Hanham, Bristol, BS15 9LA	0.0%	0	0.0%	0	0.0%	0	0.0%	0	0.0%	0	0.0%	0	0.0%	0	0.0%	0	0.0%	0	0.0%	0
B&Q, Gallagher Retail Park, Longwell Green	0.0%	0	0.0%	0	0.0%	0	0.0%	0	0.0%	0	0.0%	0	0.0%	0	0.0%	0	0.0%	0	0.0%	0
Gallagher Retail Park, LONGWELL GREEN (B&Q, Currys, Next, Tradepoint, M&S, Outfit & more)	1.6%	6	0.0%	0	0.0%	0	0.0%	0	0.0%	0	0.0%	0	0.0%	0	0.0%	0	0.0%	0	26.2%	6
Lidl, Aldermoor Lane, Bristol, BS30 7TX	0.0%	0	0.0%	0	0.0%	0	0.0%	0	0.0%	0	0.0%	0	0.0%	0	0.0%	0	0.0%	0	0.0%	0
Longwell Green Local Centre, Bristol (e.g. Bath Road shops near where Aldi is - NOT Longwell Green Retail Park, Bristol)	0.1%	0	0.0%	0	0.0%	0	0.0%	0	0.0%	0	0.0%	0	0.0%	0	0.0%	0	0.0%	0	2.1%	0
Marks & Spencer, Gallagher Retail Park, Longwell Green, Bristol, BS30 7DA	0.0%	0	0.0%	0	0.0%	0	0.0%	0	0.0%	0	0.0%	0	0.0%	0	0.0%	0	0.0%	0	0.0%	0
Oldland Common Village Centre	0.0%	0	0.0%	0	0.0%	0	0.0%	0	0.0%	0	0.0%	0	0.0%	0	0.0%	0	0.0%	0	0.0%	0
Screwfix, Green Trade Park, Longwell, Bristol, BS30 7ER	0.0%	0	0.0%	0	0.0%	0	0.0%	0	0.0%	0	0.0%	0	0.0%	0	0.0%	0	0.0%	0	0.0%	0
Smyths Toys, Longwell Green, Bristol, BS30 7TX	0.0%	0	0.0%	0	0.0%	0	0.0%	0	0.0%	0	0.0%	0	0.0%	0	0.0%	0	0.0%	0	0.0%	0
Wickes, Aldermoor Way, Longwell Green, Bristol, BS30 7DA	0.0%	0	0.0%	0	0.0%	0	0.0%	0	0.0%	0	0.0%	0	0.0%	0	0.0%	0	0.0%	0	0.0%	0
Zone 10																				
Aldi, Fishponds Road, Bristol, BS16 3HJ	0.0%	0	0.0%	0	0.0%	0	0.0%	0	0.0%	0	0.0%	0	0.0%	0	0.0%	0	0.0%	0	0.0%	0
Channons Hill Retail Park, Fishponds (B&M, Iceland, Card Factory, One Below & Sue Ryder)	0.0%	0	0.0%	0	0.0%	0	0.0%	0	0.0%	0	0.0%	0	0.0%	0	0.0%	0	0.0%	0	0.0%	0
Fishponds Local Centre,	1.9%	7	0.0%	0	5.3%	1	0.0%	0	0.0%	0	0.0%	0	2.1%	0	0.0%	0	0.0%	0	0.0%	0

	Total		Zone 1		Zone 2		Zone 3		Zone 4		Zone 5		Zone 6		Zone 7		Zone 8		Zone 9	
Bristol																				
Hambrook Village Centre	0.0%	0	0.0%	0	0.0%	0	0.0%	0	0.0%	0	0.0%	0	0.0%	0	0.0%	0	0.0%	0	0.0%	0
Lidl, Fishponds Road, Bristol, BS16 3UF	0.0%	0	0.0%	0	0.0%	0	0.0%	0	0.0%	0	0.0%	0	0.0%	0	0.0%	0	0.0%	0	0.0%	0
Lodge Causeway Local Centre, Bristol	0.0%	0	0.0%	0	0.0%	0	0.0%	0	0.0%	0	0.0%	0	0.0%	0	0.0%	0	0.0%	0	0.0%	0
Morrisons, Fishponds Road, Bristol, BS16 3US	0.9%	3	0.0%	0	0.0%	0	2.1%	0	0.0%	0	0.0%	0	0.0%	0	0.0%	0	0.0%	0	0.0%	0
Sainsbury's Local, Fishponds Road, Fishponds, Bristol, BS16 3TE	0.1%	0	0.0%	0	0.0%	0	0.0%	0	0.0%	0	0.0%	0	0.0%	0	0.0%	0	0.0%	0	0.0%	0
Zone 11																				
Co-op, Badminton Road, Downend, Bristol, BS16 6BB	0.1%	1	0.0%	0	0.0%	0	0.0%	0	0.0%	0	0.0%	0	0.0%	0	0.0%	0	0.0%	0	0.0%	0
Downend Local Centre, Bristol	0.1%	1	0.0%	0	0.0%	0	0.0%	0	0.0%	0	0.0%	0	0.0%	0	0.0%	0	0.0%	0	0.0%	0
Emersons Green Local Centre, Bristol (e.g. Emerson's Way shops where vets is - NOT Emersons Green Retail Park)	0.6%	2	0.0%	0	0.0%	0	0.0%	0	0.0%	0	0.0%	0	0.0%	0	0.0%	0	0.0%	0	0.0%	0
Emersons Green Retail Park, Bristol (Lidl, Boots, Argos, Poundland, Peacocks, Sports Direct & more)	1.0%	4	0.0%	0	0.0%	0	0.0%	0	0.0%	0	0.0%	0	0.0%	0	0.0%	0	0.0%	0	2.1%	0
Fonthill Garden Centre, Bath Road, Bristol, BS30 6HX	0.0%	0	0.0%	0	0.0%	0	0.0%	0	0.0%	0	0.0%	0	0.0%	0	0.0%	0	0.0%	0	0.0%	0
Lidl, The Village, Emersons Way, Bristol, BS16 7AE	0.0%	0	0.0%	0	0.0%	0	0.0%	0	0.0%	0	0.0%	0	0.0%	0	0.0%	0	0.0%	0	0.0%	0
Lyde Green Local Centre, Bristol	0.0%	0	0.0%	0	0.0%	0	0.0%	0	0.0%	0	0.0%	0	0.0%	0	0.0%	0	0.0%	0	0.0%	0
Sainsbury's Superstore, Emersons Green, Bristol, BS16 7AE	0.9%	3	0.0%	0	0.0%	0	2.1%	0	0.0%	0	0.0%	0	0.0%	0	0.0%	0	0.0%	0	0.0%	0
St Aldams Garden Centre, Westerleigh Road, Pucklechurch, Bristol, BS16 9PY	0.0%	0	0.0%	0	0.0%	0	0.0%	0	0.0%	0	0.0%	0	0.0%	0	0.0%	0	0.0%	0	0.0%	0
Staple Hill Local Centre, Bristol	0.4%	1	0.0%	0	0.0%	0	0.0%	0	0.0%	0	0.0%	0	0.0%	0	0.0%	0	0.0%	0	4.2%	1
Tesco Superstore, Broad Street, Staple Hill, Bristol, BS16 5NP	0.4%	2	0.0%	0	0.0%	0	0.0%	0	0.0%	0	0.0%	0	0.0%	0	0.0%	0	0.0%	0	2.1%	0
The Carpet Barn, Bath Road,	0.0%	0	0.0%	0	0.0%	0	0.0%	0	0.0%	0	0.0%	0	0.0%	0	0.0%	0	0.0%	0	0.0%	0

	Total		Zone 1		Zone 2		Zone 3		Zone 4		Zone 5		Zone 6		Zone 7		Zone 8		Zone 9	
Longwell Green, Bristol, BS30 6DL																				
Warmley Village Centre	0.0%	0	0.0%	0	0.0%	0	0.0%	0	0.0%	0	0.0%	0	0.0%	0	0.0%	0	0.0%	0	0.0%	0
Willsbridge Local Centre, Bristol	0.0%	0	0.0%	0	0.0%	0	0.0%	0	0.0%	0	0.0%	0	0.0%	0	0.0%	0	0.0%	0	0.0%	0
Zone 12																				
Aldi, Brook Way, Patchway, Bradley Stoke, BS32 9DA	0.0%	0	0.0%	0	0.0%	0	0.0%	0	0.0%	0	0.0%	0	0.0%	0	0.0%	0	0.0%	0	0.0%	0
Almondsbury Garden Centre, Over Lane, Almondsbury	0.0%	0	0.0%	0	0.0%	0	0.0%	0	0.0%	0	0.0%	0	0.0%	0	0.0%	0	0.0%	0	0.0%	0
Coalpit Heath Village Centre	0.0%	0	0.0%	0	0.0%	0	0.0%	0	0.0%	0	0.0%	0	0.0%	0	0.0%	0	0.0%	0	0.0%	0
Elmwood Garden Centre, Westerleigh Road, Henfield, Bristol, BS36 2UP	0.0%	0	0.0%	0	0.0%	0	0.0%	0	0.0%	0	0.0%	0	0.0%	0	0.0%	0	0.0%	0	0.0%	0
Frampton Cotterell Village Centre	0.0%	0	0.0%	0	0.0%	0	0.0%	0	0.0%	0	0.0%	0	0.0%	0	0.0%	0	0.0%	0	0.0%	0
Pilning Village Centre	0.0%	0	0.0%	0	0.0%	0	0.0%	0	0.0%	0	0.0%	0	0.0%	0	0.0%	0	0.0%	0	0.0%	0
Winterbourne Village Centre	0.0%	0	0.0%	0	0.0%	0	0.0%	0	0.0%	0	0.0%	0	0.0%	0	0.0%	0	0.0%	0	0.0%	0
Zone 13																				
Abbey Wood Shopping Park, Filton (Asda, Matalan, Pets at Home, Poundland, B&M & more)	0.0%	0	0.0%	0	0.0%	0	0.0%	0	0.0%	0	0.0%	0	0.0%	0	0.0%	0	0.0%	0	0.0%	0
Asda, Abbey Wood Shopping Park, Filton, BS34 7JL	0.0%	0	0.0%	0	0.0%	0	0.0%	0	0.0%	0	0.0%	0	0.0%	0	0.0%	0	0.0%	0	0.0%	0
Asda, Highwood Lane, Patchway, Bristol, BS34 5TL	2.5%	10	0.0%	0	0.0%	0	0.0%	0	0.0%	0	0.0%	0	11.3%	2	0.0%	0	14.1%	3	0.0%	0
B&M, Centaurus Road, Patchway, Bristol, BS34 5TS	0.0%	0	0.0%	0	0.0%	0	0.0%	0	0.0%	0	0.0%	0	0.0%	0	0.0%	0	0.0%	0	0.0%	0
Bradley Stoke Town Centre (includes Willowbrook Shopping Centre)	0.6%	2	0.0%	0	0.0%	0	0.0%	0	0.0%	0	0.0%	0	0.0%	0	0.0%	0	3.9%	1	0.0%	0
Cribbs Causeway, Bristol (includes the Mall & Retail Park)	16.2%	62	17.5%	2	2.7%	0	10.7%	2	3.5%	1	6.6%	2	43.6%	8	19.3%	4	35.8%	8	4.2%	1
Filton Local Centre, Bristol	0.3%	1	0.0%	0	0.0%	0	0.0%	0	0.0%	0	0.0%	0	0.0%	0	6.4%	1	0.0%	0	0.0%	0
Iceland (The Food Warehouse), Willowbrook Shopping Centre, Bradley Stoke, BS32 8BS	0.0%	0	0.0%	0	0.0%	0	0.0%	0	0.0%	0	0.0%	0	0.0%	0	0.0%	0	0.0%	0	0.0%	0
Kellaway Building Supplies, Olympus House, Patchway	0.0%	0	0.0%	0	0.0%	0	0.0%	0	0.0%	0	0.0%	0	0.0%	0	0.0%	0	0.0%	0	0.0%	0

	Total		Zone 1		Zone 2		Zone 3		Zone 4		Zone 5		Zone 6		Zone 7		Zone 8		Zone 9	
Lidl, Fox Den Road, Bristol, BS34 8SP	0.0%	0	0.0%	0	0.0%	0	0.0%	0	0.0%	0	0.0%	0	0.0%	0	0.0%	0	0.0%	0	0.0%	0
Lidl, Haze Way, Patchway, BS34 5BZ	0.0%	0	0.0%	0	0.0%	0	0.0%	0	0.0%	0	0.0%	0	0.0%	0	0.0%	0	0.0%	0	0.0%	0
Little Stoke Village Centre	0.0%	0	0.0%	0	0.0%	0	0.0%	0	0.0%	0	0.0%	0	0.0%	0	0.0%	0	0.0%	0	0.0%	0
Marks & Spencer, The Mall, Cribbs Causeway, BS34 5QT	0.0%	0	0.0%	0	0.0%	0	0.0%	0	0.0%	0	0.0%	0	0.0%	0	0.0%	0	0.0%	0	0.0%	0
Patchway Town Centre	0.0%	0	0.0%	0	0.0%	0	0.0%	0	0.0%	0	0.0%	0	0.0%	0	0.0%	0	0.0%	0	0.0%	0
Sainsbury's Superstore, Fox Den Road, Stoke Gifford, BS34 8SS	0.4%	2	0.0%	0	0.0%	0	0.0%	0	0.0%	0	0.0%	0	0.0%	0	4.3%	1	0.0%	0	0.0%	0
Screwfix, Station Road, Filton, Bristol, BS34 7JW	0.0%	0	0.0%	0	0.0%	0	0.0%	0	0.0%	0	0.0%	0	0.0%	0	0.0%	0	0.0%	0	0.0%	0
Stoke Gifford District Shopping Centre (The Range, Poundstretcher & Lidl)	0.1%	0	0.0%	0	0.0%	0	0.0%	0	0.0%	0	0.0%	0	0.0%	0	0.0%	0	0.0%	0	0.0%	0
Tesco Extra, Willow Brook Centre, Bradley Stoke, BS32 8EF	1.7%	6	0.0%	0	0.0%	0	4.2%	1	0.0%	0	0.0%	0	0.0%	0	0.0%	0	8.0%	2	0.0%	0
The Shield Retail Centre, Gloucester Road North, Filton, Bristol, BS34 7BR	0.0%	0	0.0%	0	0.0%	0	0.0%	0	0.0%	0	0.0%	0	0.0%	0	0.0%	0	0.0%	0	0.0%	0
Travis Perkins, New Road, Stoke Gifford, Bristol, BS34 8QW	0.0%	0	0.0%	0	0.0%	0	0.0%	0	0.0%	0	0.0%	0	0.0%	0	0.0%	0	0.0%	0	0.0%	0
Willow Brook Shopping Centre, Bradley Stoke (Tesco Extra, Boots, Pets at Home, Poundstretcher & more)	2.1%	8	0.0%	0	0.0%	0	0.0%	0	0.0%	0	0.0%	0	0.0%	0	0.0%	0	0.0%	0	0.0%	0
Zone 14																				
Aldi, North Street, Bedminster, Bristol, BS3 1JA	0.0%	0	0.0%	0	0.0%	0	0.0%	0	0.0%	0	0.0%	0	0.0%	0	0.0%	0	0.0%	0	0.0%	0
Asda, East Street, Bedminster, Bristol, BS3 4JY	3.1%	12	9.6%	1	5.3%	1	0.0%	0	0.0%	0	0.0%	0	0.0%	0	0.0%	0	0.0%	0	0.0%	0
Axis Trampoline Club, South Liberty Lane, Bristol, BS3 2SU	0.0%	0	0.0%	0	0.0%	0	0.0%	0	0.0%	0	0.0%	0	0.0%	0	0.0%	0	0.0%	0	0.0%	0
B&M, Winterstoke Road, Bristol, BS3 2LF	0.0%	0	0.0%	0	0.0%	0	0.0%	0	0.0%	0	0.0%	0	0.0%	0	0.0%	0	0.0%	0	0.0%	0
Bedminster Local Centre, Bristol	1.9%	7	6.2%	1	0.0%	0	0.0%	0	0.0%	0	0.0%	0	4.3%	1	0.0%	0	0.0%	0	0.0%	0
CW Jones Carpet &	0.0%	0	0.0%	0	0.0%	0	0.0%	0	0.0%	0	0.0%	0	0.0%	0	0.0%	0	0.0%	0	0.0%	0

	Total		Zone 1		Zone 2		Zone 3		Zone 4		Zone 5		Zone 6		Zone 7		Zone 8		Zone 9	
Flooring, Hartcliffe Way, Bedminster, BS3 5RU																				
Iceland (The Food Warehouse), South Bristol Retail Park, Ashton Gate, Bristol, BS3 2LQ	0.0%	0	0.0%	0	0.0%	0	0.0%	0	0.0%	0	0.0%	0	0.0%	0	0.0%	0	0.0%	0	0.0%	0
Lidl, Sheene Road, Bristol, BS3 4EG	0.0%	0	0.0%	0	0.0%	0	0.0%	0	0.0%	0	0.0%	0	0.0%	0	0.0%	0	0.0%	0	0.0%	0
Riverside Garden Centre, Clift House Road, Southville, Bristol	0.0%	0	0.0%	0	0.0%	0	0.0%	0	0.0%	0	0.0%	0	0.0%	0	0.0%	0	0.0%	0	0.0%	0
Sainsbury's Superstore, Winterstoke Road, Bristol, BS3 2NS	0.9%	4	1.5%	0	0.0%	0	0.0%	0	0.0%	0	0.0%	0	0.0%	0	0.0%	0	0.0%	0	0.0%	0
South Bristol Retail Park, Winterstoke Road, Ashton Gate, Bristol (Halfords, Food Warehouse, Currys & B&M)	0.6%	2	0.0%	0	0.0%	0	0.0%	0	0.0%	0	0.0%	0	0.0%	0	0.0%	0	0.0%	0	0.0%	0
Southville Local Centre, Bristol	0.0%	0	0.0%	0	0.0%	0	0.0%	0	0.0%	0	0.0%	0	0.0%	0	0.0%	0	0.0%	0	0.0%	0
Wickes, Winterstoke Road, Ashton Gate, Bristol, BS3 2LQ	0.0%	0	0.0%	0	0.0%	0	0.0%	0	0.0%	0	0.0%	0	0.0%	0	0.0%	0	0.0%	0	0.0%	0
Winterstoke Road, Bristol	0.0%	0	0.0%	0	0.0%	0	0.0%	0	0.0%	0	0.0%	0	0.0%	0	0.0%	0	0.0%	0	0.0%	0
Zone 15																				
Aldi, Imperial Park, Bristol, BS13 7TJ	0.0%	0	0.0%	0	0.0%	0	0.0%	0	0.0%	0	0.0%	0	0.0%	0	0.0%	0	0.0%	0	0.0%	0
B&Q, Imperial Retail Park, Bristol	0.0%	0	0.0%	0	0.0%	0	0.0%	0	0.0%	0	0.0%	0	0.0%	0	0.0%	0	0.0%	0	0.0%	0
B&Q, Wills Way, Bishopsworth, Bristol, BS13 7TJ	0.0%	0	0.0%	0	0.0%	0	0.0%	0	0.0%	0	0.0%	0	0.0%	0	0.0%	0	0.0%	0	0.0%	0
Bishopsworth Local Centre, Bristol	0.0%	0	0.0%	0	0.0%	0	0.0%	0	0.0%	0	0.0%	0	0.0%	0	0.0%	0	0.0%	0	0.0%	0
Hartcliffe Local Centre, Bristol	0.0%	0	0.0%	0	0.0%	0	0.0%	0	0.0%	0	0.0%	0	0.0%	0	0.0%	0	0.0%	0	0.0%	0
Headley Park Local Centre, Bristol	0.0%	0	0.0%	0	0.0%	0	0.0%	0	0.0%	0	0.0%	0	0.0%	0	0.0%	0	0.0%	0	0.0%	0
Home Bargains, Whitchurch Lane, Bristol, BS13 7TW	0.0%	0	0.0%	0	0.0%	0	0.0%	0	0.0%	0	0.0%	0	0.0%	0	0.0%	0	0.0%	0	0.0%	0
Imperial Retail Park, Wills Way, Bristol (B&Q, Argos, Bedworld, B&M, Homesense, The Range & more)	0.0%	0	0.0%	0	0.0%	0	0.0%	0	0.0%	0	0.0%	0	0.0%	0	0.0%	0	0.0%	0	0.0%	0
Lidl, Whitchurch Lane,	0.0%	0	0.0%	0	0.0%	0	0.0%	0	0.0%	0	0.0%	0	0.0%	0	0.0%	0	0.0%	0	0.0%	0

	Total		Zone 1		Zone 2		Zone 3		Zone 4		Zone 5		Zone 6		Zone 7		Zone 8		Zone 9	
Bishopsworth, Bristol, BS13 7TE																				
Morrisons, Peterson Avenue, Hartcliffe, Bristol, BS13 0BE	0.2%	1	0.0%	0	0.0%	0	0.0%	0	0.0%	0	0.0%	0	0.0%	0	0.0%	0	0.0%	0	0.0%	0
Zone 16																				
Brislington Local Centre	0.0%	0	0.0%	0	0.0%	0	0.0%	0	0.0%	0	0.0%	0	0.0%	0	0.0%	0	0.0%	0	0.0%	0
Brislington Retail Park, Bath Road, Bristol (Halfords, B&M, Dreams, Matalan, Sports Direct & more)	0.1%	0	0.0%	0	0.0%	0	2.1%	0	0.0%	0	0.0%	0	0.0%	0	0.0%	0	0.0%	0	0.0%	0
Broadwalk Shopping Centre, Knowle, Bristol, BS4 2RA	0.2%	1	0.0%	0	0.0%	0	0.0%	0	0.0%	0	0.0%	0	0.0%	0	0.0%	0	0.0%	0	0.0%	0
Co-op, Wyatts View, Brislington, St. Annes, Bristol, BS4 4WW	0.0%	0	0.0%	0	0.0%	0	0.0%	0	0.0%	0	0.0%	0	0.0%	0	0.0%	0	0.0%	0	0.0%	0
CrossFit, Dixon Road, Brislington, BS4 5QW	0.0%	0	0.0%	0	0.0%	0	0.0%	0	0.0%	0	0.0%	0	0.0%	0	0.0%	0	0.0%	0	0.0%	0
Knowle Local Centre, Bristol	0.7%	3	0.0%	0	0.0%	0	0.0%	0	0.0%	0	0.0%	0	0.0%	0	0.0%	0	0.0%	0	0.0%	0
Lidl, Brislington Retail Park, Bristol, BS4 5NG	0.5%	2	0.0%	0	0.0%	0	0.0%	0	0.0%	0	0.0%	0	0.0%	0	0.0%	0	0.0%	0	0.0%	0
Sainsbury's Superstore, St Philips Causeway, Arnos Vale, Bristol, BS4 3BD	1.1%	4	1.5%	0	0.0%	0	0.0%	0	0.0%	0	0.0%	0	0.0%	0	0.0%	0	0.0%	0	0.0%	0
Screwfix, Wilverley Trading Estate, Brislington, Bristol, BS4 5NL	0.0%	0	0.0%	0	0.0%	0	0.0%	0	0.0%	0	0.0%	0	0.0%	0	0.0%	0	0.0%	0	0.0%	0
St Anne's Local Centre, Bristol	0.0%	0	0.0%	0	0.0%	0	0.0%	0	0.0%	0	0.0%	0	0.0%	0	0.0%	0	0.0%	0	0.0%	0
Tesco Extra, Callington Road, Brislington, Bristol, BS4 5AY	2.9%	11	0.0%	0	2.7%	0	0.0%	0	0.0%	0	0.0%	0	0.0%	0	0.0%	0	0.0%	0	0.0%	0
Totterdown Local Centre, Bristol	0.0%	0	0.0%	0	0.0%	0	0.0%	0	0.0%	0	0.0%	0	0.0%	0	0.0%	0	0.0%	0	0.0%	0
Tramway Retail Park, Bath Road, Brislington (Dunelm & Go Outdoors)	0.0%	0	0.0%	0	0.0%	0	0.0%	0	0.0%	0	0.0%	0	0.0%	0	0.0%	0	0.0%	0	0.0%	0
Zone 17																				
Asda, Oatlands Avenue, Whitchurch, BS14 0ST	0.6%	2	0.0%	0	0.0%	0	0.0%	0	0.0%	0	0.0%	0	0.0%	0	0.0%	0	0.0%	0	0.0%	0
Hengrove Local Centre, Bristol	0.4%	1	0.0%	0	0.0%	0	0.0%	0	0.0%	0	0.0%	0	0.0%	0	0.0%	0	0.0%	0	0.0%	0
Red Lion Carpets, Wells Road, Bristol, BS14 9AF	0.0%	0	0.0%	0	0.0%	0	0.0%	0	0.0%	0	0.0%	0	0.0%	0	0.0%	0	0.0%	0	0.0%	0
Stockwood Local Centre, Bristol	0.1%	0	0.0%	0	0.0%	0	0.0%	0	0.0%	0	0.0%	0	0.0%	0	0.0%	0	0.0%	0	0.0%	0
Tesco Express, Wells Road,	0.0%	0	0.0%	0	0.0%	0	0.0%	0	0.0%	0	0.0%	0	0.0%	0	0.0%	0	0.0%	0	0.0%	0

	Total		Zone 1		Zone 2		Zone 3		Zone 4		Zone 5		Zone 6		Zone 7		Zone 8		Zone 9	
Whitchurch, Bristol, BS14 9HX																				
Whitchurch Local Centre, Bristol	0.0%	0	0.0%	0	0.0%	0	0.0%	0	0.0%	0	0.0%	0	0.0%	0	0.0%	0	0.0%	0	0.0%	0
Whitehall Garden Centre, Norton Lane, Bristol, BS14 0BT	0.0%	0	0.0%	0	0.0%	0	0.0%	0	0.0%	0	0.0%	0	0.0%	0	0.0%	0	0.0%	0	0.0%	0
Zone 18																				
Keynsham Town Centre	1.3%	5	0.0%	0	2.7%	0	2.1%	0	0.0%	0	0.0%	0	0.0%	0	0.0%	0	0.0%	0	0.0%	0
Tesco Superstore, Bristol Road, Keynsham, Bristol, BS31 2BA	0.7%	3	0.0%	0	0.0%	0	0.0%	0	0.0%	0	0.0%	0	0.0%	0	0.0%	0	0.0%	0	4.2%	1
Waitrose, Broadmead Lane, Keynsham, BS31 1ST	0.0%	0	0.0%	0	0.0%	0	0.0%	0	0.0%	0	0.0%	0	0.0%	0	0.0%	0	0.0%	0	0.0%	0
Outside Survey Area																				
Abergavenny Town Centre	0.0%	0	0.0%	0	0.0%	0	0.0%	0	0.0%	0	0.0%	0	0.0%	0	0.0%	0	0.0%	0	0.0%	0
Aldi, Horseshoe Lane, Thornbury, BS35 2AX	0.0%	0	0.0%	0	0.0%	0	0.0%	0	0.0%	0	0.0%	0	0.0%	0	0.0%	0	0.0%	0	0.0%	0
Aldi, Wyndham Way, Portishead, Bristol, BS20 8LR	0.0%	0	0.0%	0	0.0%	0	0.0%	0	0.0%	0	0.0%	0	0.0%	0	0.0%	0	0.0%	0	0.0%	0
Allington Farm Shop, A420, Allington, Chippenham, SN14 6LJ	0.0%	0	0.0%	0	0.0%	0	0.0%	0	0.0%	0	0.0%	0	0.0%	0	0.0%	0	0.0%	0	0.0%	0
Alveston Village Centre	0.0%	0	0.0%	0	0.0%	0	0.0%	0	0.0%	0	0.0%	0	0.0%	0	0.0%	0	0.0%	0	0.0%	0
Asda, Phillips Road, Weston-Super-Mare, BS23 3UZ	0.0%	0	0.0%	0	0.0%	0	0.0%	0	0.0%	0	0.0%	0	0.0%	0	0.0%	0	0.0%	0	0.0%	0
Asda, The Shires, Bythesea Road,Trowbridge, BA14 8AT	0.0%	0	0.0%	0	0.0%	0	0.0%	0	0.0%	0	0.0%	0	0.0%	0	0.0%	0	0.0%	0	0.0%	0
B&Q, Flowerdown Retail Park, Weston-Super-Mare	0.0%	0	0.0%	0	0.0%	0	0.0%	0	0.0%	0	0.0%	0	0.0%	0	0.0%	0	0.0%	0	0.0%	0
B&Q, Station Road, Yate	0.0%	0	0.0%	0	0.0%	0	0.0%	0	0.0%	0	0.0%	0	0.0%	0	0.0%	0	0.0%	0	0.0%	0
Bath City Centre (includes SouthGate Shopping Centre)	2.4%	9	0.0%	0	0.0%	0	0.0%	0	3.5%	1	0.0%	0	0.0%	0	0.0%	0	0.0%	0	8.3%	2
Birmingham City Centre	0.0%	0	0.0%	0	0.0%	0	0.0%	0	0.0%	0	0.0%	0	0.0%	0	0.0%	0	0.0%	0	0.0%	0
Broadway Village Centre	0.0%	0	0.0%	0	0.0%	0	0.0%	0	0.0%	0	0.0%	0	0.0%	0	0.0%	0	0.0%	0	0.0%	0
Burnham on Sea Town Centre	0.6%	2	0.0%	0	0.0%	0	0.0%	0	0.0%	0	0.0%	0	0.0%	0	0.0%	0	0.0%	0	0.0%	0
Cadbury Garden Centre, Smallway, Congresbury	0.1%	0	0.0%	0	0.0%	0	0.0%	0	0.0%	0	0.0%	0	0.0%	0	0.0%	0	0.0%	0	0.0%	0
Carpet Giant, Beeches Industrial Estate, Yate, BS37 5QZ	0.0%	0	0.0%	0	0.0%	0	0.0%	0	0.0%	0	0.0%	0	0.0%	0	0.0%	0	0.0%	0	0.0%	0
Central London / West End	0.0%	0	0.0%	0	0.0%	0	0.0%	0	0.0%	0	0.0%	0	0.0%	0	0.0%	0	0.0%	0	0.0%	0

	Total		Zone 1		Zone 2		Zone 3		Zone 4		Zone 5		Zone 6		Zone 7		Zone 8		Zone 9	
Cheltenham Town Centre	0.0%	0	0.0%	0	0.0%	0	0.0%	0	0.0%	0	0.0%	0	0.0%	0	0.0%	0	0.0%	0	0.0%	0
Chew Magna Village Centre	0.0%	0	0.0%	0	0.0%	0	0.0%	0	0.0%	0	0.0%	0	0.0%	0	0.0%	0	0.0%	0	0.0%	0
Chippenham Town Centre	0.0%	0	0.0%	0	0.0%	0	0.0%	0	0.0%	0	0.0%	0	0.0%	0	0.0%	0	0.0%	0	0.0%	0
Christchurch Town Centre	0.0%	0	0.0%	0	0.0%	0	0.0%	0	0.0%	0	0.0%	0	0.0%	0	0.0%	0	0.0%	0	0.0%	0
Clarks Village Outlet Centre, Street (Over 90 Designer & High Street brands)	0.0%	0	0.0%	0	0.0%	0	0.0%	0	0.0%	0	0.0%	0	0.0%	0	0.0%	0	0.0%	0	0.0%	0
Clevedon Town Centre	0.0%	0	0.0%	0	0.0%	0	0.0%	0	0.0%	0	0.0%	0	0.0%	0	0.0%	0	0.0%	0	0.0%	0
Congresbury Village Centre	0.0%	0	0.0%	0	0.0%	0	0.0%	0	0.0%	0	0.0%	0	0.0%	0	0.0%	0	0.0%	0	0.0%	0
Corsham Town Centre	0.1%	0	0.0%	0	0.0%	0	0.0%	0	0.0%	0	0.0%	0	0.0%	0	0.0%	0	0.0%	0	2.1%	0
Designer Outlet, Kemble Drive, Swindon, SN2 2DY	0.0%	0	0.0%	0	0.0%	0	0.0%	0	0.0%	0	0.0%	0	0.0%	0	0.0%	0	0.0%	0	0.0%	0
Dobbies Garden Centre, Thornbury, Wotton-under-Edge, GL12 8QH	0.1%	0	0.0%	0	0.0%	0	0.0%	0	0.0%	0	0.0%	0	0.0%	0	2.1%	0	0.0%	0	0.0%	0
Dublin City Centre	0.0%	0	0.0%	0	0.0%	0	0.0%	0	0.0%	0	0.0%	0	0.0%	0	0.0%	0	0.0%	0	0.0%	0
Eastwood Garden Plant Centre, Falfield, Wotton-under-Edge, GL12 8DA	0.0%	0	0.0%	0	0.0%	0	0.0%	0	0.0%	0	0.0%	0	0.0%	0	0.0%	0	0.0%	0	0.0%	0
Edinburgh City Centre	0.0%	0	0.0%	0	0.0%	0	0.0%	0	0.0%	0	0.0%	0	0.0%	0	0.0%	0	0.0%	0	0.0%	0
Exeter City Centre	0.2%	1	0.0%	0	0.0%	0	0.0%	0	0.0%	0	0.0%	0	0.0%	0	0.0%	0	0.0%	0	0.0%	0
Exmouth Town Centre	0.0%	0	0.0%	0	0.0%	0	0.0%	0	0.0%	0	0.0%	0	0.0%	0	0.0%	0	0.0%	0	0.0%	0
Flowerdown Retail Park, Weston-super-Mare (Aldi, B&Q, Carpetright, M&S Foodhall, Sports Direct & more)	0.0%	0	0.0%	0	0.0%	0	0.0%	0	0.0%	0	0.0%	0	0.0%	0	0.0%	0	0.0%	0	0.0%	0
Gallagher Retail Park (aka The Wyvern Centre), WESTON SUPER MARE (The Range, Currys, Dreams, Oak Furnitureland & more)	0.4%	2	0.0%	0	0.0%	0	8.6%	2	0.0%	0	0.0%	0	0.0%	0	0.0%	0	0.0%	0	0.0%	0
Gloucester Keys Retail Park, St Ann Way, Gloucester, GL1 5SH	0.0%	0	0.0%	0	0.0%	0	0.0%	0	0.0%	0	0.0%	0	0.0%	0	0.0%	0	0.0%	0	0.0%	0
Great Western Business Park, Armstrong Way, Yate, BS37 5NG	0.0%	0	0.0%	0	0.0%	0	0.0%	0	0.0%	0	0.0%	0	0.0%	0	0.0%	0	0.0%	0	0.0%	0
Highfield Garden World, Bristol Road, Whitminster, Gloucester, GL2 7PB	0.1%	0	0.0%	0	0.0%	0	0.0%	0	0.0%	0	0.0%	0	0.0%	0	0.0%	0	0.0%	0	0.0%	0
Hillier Garden Centre, Whiteway Road, Bath, BA2 2RG	0.0%	0	0.0%	0	0.0%	0	0.0%	0	0.0%	0	0.0%	0	0.0%	0	0.0%	0	0.0%	0	0.0%	0

	Total		Zone 1		Zone 2		Zone 3		Zone 4		Zone 5		Zone 6		Zone 7		Zone 8		Zone 9	
Homebase, Wessex Fields, Frome	0.0%	0	0.0%	0	0.0%	0	0.0%	0	0.0%	0	0.0%	0	0.0%	0	0.0%	0	0.0%	0	0.0%	0
Homebase, Wyndham Retail Park, Portishead	0.0%	0	0.0%	0	0.0%	0	0.0%	0	0.0%	0	0.0%	0	0.0%	0	0.0%	0	0.0%	0	0.0%	0
Honiton Town Centre	0.0%	0	0.0%	0	0.0%	0	0.0%	0	0.0%	0	0.0%	0	0.0%	0	0.0%	0	0.0%	0	0.0%	0
Iron Acton Garden Centre, Wotton Road, Iron Acton, BS37 9XA	0.0%	0	0.0%	0	0.0%	0	0.0%	0	0.0%	0	0.0%	0	0.0%	0	0.0%	0	0.0%	0	0.0%	0
Iron Acton Village Centre	0.0%	0	0.0%	0	0.0%	0	0.0%	0	0.0%	0	0.0%	0	0.0%	0	0.0%	0	0.0%	0	0.0%	0
Kemps Garden Centre, Westerleigh, Bristol	0.0%	0	0.0%	0	0.0%	0	0.0%	0	0.0%	0	0.0%	0	0.0%	0	0.0%	0	0.0%	0	0.0%	0
Leekes, Beanacre Road, Melksham, SN12 8AG	0.0%	0	0.0%	0	0.0%	0	0.0%	0	0.0%	0	0.0%	0	0.0%	0	0.0%	0	0.0%	0	0.0%	0
Leighton Buzzard Town Centre	0.0%	0	0.0%	0	0.0%	0	0.0%	0	0.0%	0	0.0%	0	0.0%	0	0.0%	0	0.0%	0	0.0%	0
Lidl, Kennedy Way, Yate, BS37 4BA	0.0%	0	0.0%	0	0.0%	0	0.0%	0	0.0%	0	0.0%	0	0.0%	0	0.0%	0	0.0%	0	0.0%	0
Long Ashton Village Centre	0.0%	0	0.0%	0	0.0%	0	0.0%	0	0.0%	0	0.0%	0	0.0%	0	0.0%	0	0.0%	0	0.0%	0
Manchester City Centre	0.0%	0	0.0%	0	0.0%	0	0.0%	0	0.0%	0	0.0%	0	0.0%	0	0.0%	0	0.0%	0	0.0%	0
Mero Retail Park, Lower Bristol Road, Bath (Carpetright, Hobbycraft & Pets at Home)	0.3%	1	0.0%	0	0.0%	0	0.0%	0	0.0%	0	0.0%	0	0.0%	0	0.0%	0	0.0%	0	0.0%	0
Midsomer Norton Town Centre	0.0%	0	0.0%	0	0.0%	0	0.0%	0	0.0%	0	0.0%	0	0.0%	0	0.0%	0	0.0%	0	0.0%	0
Minehead Town Centre	0.0%	0	0.0%	0	0.0%	0	0.0%	0	0.0%	0	0.0%	0	0.0%	0	0.0%	0	0.0%	0	0.0%	0
Monmouth Town Centre	0.3%	1	0.0%	0	0.0%	0	0.0%	0	0.0%	0	0.0%	0	0.0%	0	0.0%	0	0.0%	0	0.0%	0
Morrisons, Station Road, Yate, BS37 5PW	0.0%	0	0.0%	0	0.0%	0	0.0%	0	0.0%	0	0.0%	0	0.0%	0	0.0%	0	0.0%	0	0.0%	0
Nailsea Town Centre	0.2%	1	0.0%	0	0.0%	0	0.0%	0	0.0%	0	0.0%	0	0.0%	0	0.0%	0	0.0%	0	0.0%	0
Newport City Centre	0.0%	0	0.0%	0	0.0%	0	0.0%	0	0.0%	0	0.0%	0	0.0%	0	0.0%	0	0.0%	0	0.0%	0
Newquay Town Centre	0.0%	0	0.0%	0	0.0%	0	0.0%	0	0.0%	0	0.0%	0	0.0%	0	0.0%	0	0.0%	0	0.0%	0
Norton Malreward Village Centre	0.0%	0	0.0%	0	0.0%	0	0.0%	0	0.0%	0	0.0%	0	0.0%	0	0.0%	0	0.0%	0	0.0%	0
Nottingham City Centre	0.0%	0	0.0%	0	0.0%	0	0.0%	0	0.0%	0	0.0%	0	0.0%	0	0.0%	0	0.0%	0	0.0%	0
Portishead Town Centre	0.0%	0	0.0%	0	0.0%	0	0.0%	0	0.0%	0	0.0%	0	0.0%	0	0.0%	0	0.0%	0	0.0%	0
Riverside Retail Park, Link Road, Yate, BS37 4AQ	0.0%	0	0.0%	0	0.0%	0	0.0%	0	0.0%	0	0.0%	0	0.0%	0	0.0%	0	0.0%	0	0.0%	0
Ross-on-Wye Town Centre	0.0%	0	0.0%	0	0.0%	0	0.0%	0	0.0%	0	0.0%	0	0.0%	0	0.0%	0	0.0%	0	0.0%	0
Sainsbury's Superstore, Serbert Road, Portishead, Bristol, BS20 7GD	0.1%	0	1.5%	0	0.0%	0	0.0%	0	0.0%	0	0.0%	0	0.0%	0	0.0%	0	0.0%	0	0.0%	0
Salford City Centre	0.0%	0	0.0%	0	0.0%	0	0.0%	0	0.0%	0	0.0%	0	0.0%	0	0.0%	0	0.0%	0	0.0%	0
Screwfix, Stover Trading Estate, Yate, BS37 5PB	0.0%	0	0.0%	0	0.0%	0	0.0%	0	0.0%	0	0.0%	0	0.0%	0	0.0%	0	0.0%	0	0.0%	0
Sheffield City Centre	0.0%	0	0.0%	0	0.0%	0	0.0%	0	0.0%	0	0.0%	0	0.0%	0	0.0%	0	0.0%	0	0.0%	0
Sidmouth Town Centre	0.0%	0	0.0%	0	0.0%	0	0.0%	0	0.0%	0	0.0%	0	0.0%	0	0.0%	0	0.0%	0	0.0%	0

	Total		Zone 1		Zone 2		Zone 3		Zone 4		Zone 5		Zone 6		Zone 7		Zone 8		Zone 9	
St Austell Bay Business Park, Par Moor Road, Saint Austell, PL25 3RF	0.0%	0	0.0%	0	0.0%	0	0.0%	0	0.0%	0	0.0%	0	0.0%	0	0.0%	0	0.0%	0	0.0%	0
St Margarets Retail Park, Oxford Road, Swindon, SN3 4ES	0.0%	0	0.0%	0	0.0%	0	0.0%	0	0.0%	0	0.0%	0	0.0%	0	0.0%	0	0.0%	0	0.0%	0
Street Village Centre	0.0%	0	0.0%	0	0.0%	0	0.0%	0	0.0%	0	0.0%	0	0.0%	0	0.0%	0	0.0%	0	0.0%	0
Swindon Town Centre	0.0%	0	0.0%	0	0.0%	0	0.0%	0	0.0%	0	0.0%	0	0.0%	0	0.0%	0	0.0%	0	0.0%	0
Tesco Extra, East Walk, Yate, BS37 4AS	0.3%	1	0.0%	0	0.0%	0	0.0%	0	0.0%	0	0.0%	0	0.0%	0	0.0%	0	0.0%	0	0.0%	0
Tesco Superstore, Midland Way, Thornbury, BS35 2BS	0.0%	0	0.0%	0	0.0%	0	0.0%	0	0.0%	0	0.0%	0	0.0%	0	0.0%	0	0.0%	0	0.0%	0
Tetbury Town Centre	0.0%	0	0.0%	0	0.0%	0	0.0%	0	0.0%	0	0.0%	0	0.0%	0	0.0%	0	0.0%	0	0.0%	0
The Old Well Garden Centre, Uffculme, Waterloo Cross, Cullompton, EX15 3ES	0.0%	0	0.0%	0	0.0%	0	0.0%	0	0.0%	0	0.0%	0	0.0%	0	0.0%	0	0.0%	0	0.0%	0
The Range, Bristol Road, Bridgwater, TA6 4FF	0.0%	0	0.0%	0	0.0%	0	0.0%	0	0.0%	0	0.0%	0	0.0%	0	0.0%	0	0.0%	0	0.0%	0
The Trafford Centre, Manchester, M17 8AA	0.0%	0	0.0%	0	0.0%	0	0.0%	0	0.0%	0	0.0%	0	0.0%	0	0.0%	0	0.0%	0	0.0%	0
Thornbury Leisure Centre, Alveston Hill, Thornbury, BS35 3JB	0.0%	0	0.0%	0	0.0%	0	0.0%	0	0.0%	0	0.0%	0	0.0%	0	0.0%	0	0.0%	0	0.0%	0
Thornbury Town Centre	0.4%	1	0.0%	0	0.0%	0	0.0%	0	0.0%	0	0.0%	0	0.0%	0	0.0%	0	0.0%	0	0.0%	0
Timsbury Village Centre	0.0%	0	0.0%	0	0.0%	0	0.0%	0	0.0%	0	0.0%	0	0.0%	0	0.0%	0	0.0%	0	0.0%	0
Torquay Town Centre	0.0%	0	0.0%	0	0.0%	0	0.0%	0	0.0%	0	0.0%	0	0.0%	0	0.0%	0	0.0%	0	0.0%	0
Waitrose, High Street, Nailsea, Bristol, BS48 1AP	0.0%	0	0.0%	0	0.0%	0	0.0%	0	0.0%	0	0.0%	0	0.0%	0	0.0%	0	0.0%	0	0.0%	0
Waitrose, Wickwar Road, Chipping Sodbury, BS37 6AU	0.0%	0	0.0%	0	0.0%	0	0.0%	0	0.0%	0	0.0%	0	0.0%	0	0.0%	0	0.0%	0	0.0%	0
Wedmore Village Centre	0.0%	0	0.0%	0	0.0%	0	0.0%	0	0.0%	0	0.0%	0	0.0%	0	0.0%	0	0.0%	0	0.0%	0
Wells City Centre	0.0%	0	0.0%	0	0.0%	0	0.0%	0	0.0%	0	0.0%	0	0.0%	0	0.0%	0	0.0%	0	0.0%	0
Westerleigh Village Centre	0.0%	0	0.0%	0	0.0%	0	0.0%	0	0.0%	0	0.0%	0	0.0%	0	0.0%	0	0.0%	0	0.0%	0
Weston Lock Retail Park, Lower Bristol Road, Bath (Currys, M&S Foodhall)	0.0%	0	0.0%	0	0.0%	0	0.0%	0	0.0%	0	0.0%	0	0.0%	0	0.0%	0	0.0%	0	0.0%	0
Weston-super-Mare Town Centre (includes Sovereign Shopping Centre)	0.6%	2	0.0%	0	0.0%	0	0.0%	0	0.0%	0	0.0%	0	0.0%	0	0.0%	0	0.0%	0	0.0%	0
Wyndham Retail Park, Portishead (Homebase, Argos & McDonald's)	0.0%	0	0.0%	0	0.0%	0	0.0%	0	0.0%	0	0.0%	0	0.0%	0	0.0%	0	0.0%	0	0.0%	0
Yate Leisure Centre,	0.0%	0	0.0%	0	0.0%	0	0.0%	0	0.0%	0	0.0%	0	0.0%	0	0.0%	0	0.0%	0	0.0%	0

	Total		Zone 1		Zone 2		Zone 3		Zone 4		Zone 5		Zone 6		Zone 7		Zone 8		Zone 9	
Kennedy Way, Yate, Bristol, BS37 4DQ																				
Yate Town Centre	1.4%	5	1.5%	0	10.9%	2	0.0%	0	0.0%	0	0.0%	0	0.0%	0	0.0%	0	0.0%	0	2.1%	0
Others																				
Other	0.0%	0	0.0%	0	0.0%	0	0.0%	0	0.0%	0	0.0%	0	0.0%	0	0.0%	0	0.0%	0	0.0%	0
Abroad	0.0%	0	0.0%	0	0.0%	0	0.0%	0	0.0%	0	0.0%	0	0.0%	0	0.0%	0	0.0%	0	0.0%	0
Internet / delivery	0.0%	0	0.0%	0	0.0%	0	0.0%	0	0.0%	0	0.0%	0	0.0%	0	0.0%	0	0.0%	0	0.0%	0
Mail order / catalogue	0.0%	0	0.0%	0	0.0%	0	0.0%	0	0.0%	0	0.0%	0	0.0%	0	0.0%	0	0.0%	0	0.0%	0
TV shopping	0.0%	0	0.0%	0	0.0%	0	0.0%	0	0.0%	0	0.0%	0	0.0%	0	0.0%	0	0.0%	0	0.0%	0
(Don't know / can't remember)	0.0%	0	0.0%	0	0.0%	0	0.0%	0	0.0%	0	0.0%	0	0.0%	0	0.0%	0	0.0%	0	0.0%	0
(Don't do this type of shopping)	0.0%	0	0.0%	0	0.0%	0	0.0%	0	0.0%	0	0.0%	0	0.0%	0	0.0%	0	0.0%	0	0.0%	0
Weighted base:		383		13		18		20		34		27		19		20		22		23
Sample:		456		27		17		22		34		35		27		28		23		25

Q23 Where did you last buy small household goods such as home furnishings, clocks, jewellery, glass and china items?
Excl. Nulls & SFT

	Total		Zone 1		Zone 2		Zone 3		Zone 4		Zone 5		Zone 6		Zone 7		Zone 8		Zone 9	
Zone 1																				
Avonmeads Retail Park, St Philips Causeway, Bristol (The Range, JD Sports, Wilko, Boots & more)	3.3%	25	13.8%	3	4.8%	2	9.5%	4	0.0%	0	0.0%	0	0.0%	0	5.5%	2	5.8%	2	2.0%	1
Baptist Mills Local Centre, Bristol	0.0%	0	0.0%	0	0.0%	0	0.0%	0	0.0%	0	0.0%	0	0.0%	0	0.0%	0	0.0%	0	0.0%	0
Bristol CITY CENTRE (includes Broadmead, Cabot Circus, The Galleries & The Arcade)	5.6%	41	6.0%	1	7.5%	3	5.4%	2	15.6%	8	0.0%	0	8.3%	3	5.3%	2	2.2%	1	1.0%	0
Bristol Guild of Applied Art, Park Street, Bristol, BS1 5JY	0.2%	1	0.0%	0	0.0%	0	0.0%	0	0.0%	0	4.4%	1	0.0%	0	0.0%	0	0.0%	0	0.0%	0
Gardiner Haskins Interiors, Broad Plain, Bristol	0.1%	1	0.0%	0	2.4%	1	0.0%	0	0.0%	0	0.0%	0	0.0%	0	0.0%	0	0.0%	0	0.0%	0
Iceland (The Food Warehouse), Avonmeads Retail Park, Redcliffe, Bristol, BS2 0SP	0.0%	0	0.0%	0	0.0%	0	0.0%	0	0.0%	0	0.0%	0	0.0%	0	0.0%	0	0.0%	0	0.0%	0
Marks & Spencer, Broadmead, Bristol, BS1 3DX	0.0%	0	0.0%	0	0.0%	0	0.0%	0	0.0%	0	0.0%	0	0.0%	0	0.0%	0	0.0%	0	0.0%	0
Merchants Trade Park, Feeder Road, Bristol, BS2 0TX	0.0%	0	0.0%	0	0.0%	0	0.0%	0	0.0%	0	0.0%	0	0.0%	0	0.0%	0	0.0%	0	0.0%	0
Old Market Local Centre, Bristol	0.0%	0	0.0%	0	0.0%	0	0.0%	0	0.0%	0	0.0%	0	0.0%	0	0.0%	0	0.0%	0	0.0%	0
Redfield Local Centre, Bristol	0.0%	0	0.0%	0	0.0%	0	0.0%	0	0.0%	0	0.0%	0	0.0%	0	0.0%	0	0.0%	0	0.0%	0
St Michael's Hill Local Centre, Bristol	0.0%	0	0.0%	0	0.0%	0	0.0%	0	0.0%	0	0.0%	0	0.0%	0	0.0%	0	0.0%	0	0.0%	0
St Werburgh's Local Centre, Bristol	0.0%	0	0.0%	0	0.0%	0	0.0%	0	0.0%	0	0.0%	0	0.0%	0	0.0%	0	0.0%	0	0.0%	0
Stokes Croft / Cheltenham Road, Bristol	0.1%	0	1.9%	0	0.0%	0	0.0%	0	0.0%	0	0.0%	0	0.0%	0	0.0%	0	0.0%	0	0.0%	0
Temple Meads Local Centre, Bristol	0.0%	0	0.0%	0	0.0%	0	0.0%	0	0.0%	0	0.0%	0	0.0%	0	0.0%	0	0.0%	0	0.0%	0
Tesco Metro, Broadmead, Bristol, BS1 3DW	0.0%	0	0.0%	0	0.0%	0	0.0%	0	0.0%	0	0.0%	0	0.0%	0	0.0%	0	0.0%	0	0.0%	0
The Galleries, Broadmead, Bristol, BS1 3XE	0.0%	0	0.0%	0	0.0%	0	0.0%	0	0.0%	0	0.0%	0	0.0%	0	0.0%	0	0.0%	0	0.0%	0
Wapping Wharf Local Centre, Bristol	0.0%	0	0.0%	0	0.0%	0	0.0%	0	0.0%	0	0.0%	0	0.0%	0	0.0%	0	0.0%	0	0.0%	0

	Total		Zone 1		Zone 2		Zone 3		Zone 4		Zone 5		Zone 6		Zone 7		Zone 8		Zone 9	
Zone 2																				
Aldi, Church Road, Bristol, BS5 9HT	0.0%	0	0.0%	0	0.0%	0	0.0%	0	0.0%	0	0.0%	0	0.0%	0	0.0%	0	0.0%	0	0.0%	0
Barton Hill Local Centre, Bristol	0.0%	0	0.0%	0	0.0%	0	0.0%	0	0.0%	0	0.0%	0	0.0%	0	0.0%	0	0.0%	0	0.0%	0
Bristol Carpets, Fishponds Trading Estate, Clay Hill, Bristol, BS5 7EY	0.0%	0	0.0%	0	0.0%	0	0.0%	0	0.0%	0	0.0%	0	0.0%	0	0.0%	0	0.0%	0	0.0%	0
Church Road, Bristol	0.1%	0	0.0%	0	1.2%	0	0.0%	0	0.0%	0	0.0%	0	0.0%	0	0.0%	0	0.0%	0	0.0%	0
Cyril Dark & Sons, Victoria House, Netham Road, Bristol, BS5 9PQ	0.0%	0	0.0%	0	0.0%	0	0.0%	0	0.0%	0	0.0%	0	0.0%	0	0.0%	0	0.0%	0	0.0%	0
Eastgate Retail Park, Bristol (Asda Living, Halfords, Next Home, Laura Ashley & more)	1.1%	8	4.9%	1	7.5%	3	0.0%	0	0.0%	0	0.0%	0	0.0%	0	1.0%	0	0.0%	0	0.0%	0
Easton Local Centre, Bristol	0.1%	1	0.0%	0	2.4%	1	0.0%	0	0.0%	0	0.0%	0	0.0%	0	0.0%	0	0.0%	0	0.0%	0
Eastville Local Centre, Bristol	0.5%	3	0.0%	0	2.4%	1	0.0%	0	4.6%	2	0.0%	0	0.0%	0	0.0%	0	0.0%	0	0.0%	0
IKEA, Eastgate Road, Bristol	10.2%	75	30.8%	7	14.6%	6	10.5%	4	7.7%	4	18.2%	5	12.6%	5	23.9%	10	6.8%	3	0.0%	0
Lidl, Church Road, Lawrence Hill, Bristol, BS5 0BT	0.0%	0	0.0%	0	0.0%	0	0.0%	0	0.0%	0	0.0%	0	0.0%	0	0.0%	0	0.0%	0	0.0%	0
Screwfix, Bush Industrial Estate, Hammersmith Road, Bristol, BS5 7BD	0.0%	0	0.0%	0	0.0%	0	0.0%	0	0.0%	0	0.0%	0	0.0%	0	0.0%	0	0.0%	0	0.0%	0
St Mark's Road, Bristol	0.0%	0	0.0%	0	0.0%	0	0.0%	0	0.0%	0	0.0%	0	0.0%	0	0.0%	0	0.0%	0	0.0%	0
Tesco Extra, Eastgate Road, Eastville, Bristol, BS5 6XU	1.5%	11	0.0%	0	16.0%	6	4.1%	2	0.0%	0	0.0%	0	0.0%	0	1.0%	0	0.0%	0	0.0%	0
Tesco Metro, Church Road, Redfield, Bristol, BS5 9HT	0.0%	0	0.0%	0	0.0%	0	0.0%	0	0.0%	0	0.0%	0	0.0%	0	0.0%	0	0.0%	0	0.0%	0
Whitehall Local Centre, Bristol	0.0%	0	0.0%	0	0.0%	0	0.0%	0	0.0%	0	0.0%	0	0.0%	0	0.0%	0	0.0%	0	0.0%	0
Zone 3																				
Hanham Local Centre, Bristol	0.3%	2	0.0%	0	1.2%	0	1.0%	0	0.0%	0	0.0%	0	0.0%	0	0.0%	0	0.0%	0	0.0%	0
Kingswood Local Centre, Bristol (includes King Chase Shopping Centre)	1.2%	9	0.9%	0	0.0%	0	1.0%	0	0.0%	0	0.0%	0	0.0%	0	0.0%	0	0.0%	0	14.1%	7
Lidl, Halls Road, Kingswood, Bristol, BS15 8JD	0.1%	0	0.0%	0	0.0%	0	1.0%	0	0.0%	0	0.0%	0	0.0%	0	0.0%	0	0.0%	0	0.0%	0
Lidl, High Street, Hanham, Bristol, BS15 3QY	0.3%	3	0.0%	0	6.3%	3	0.0%	0	0.0%	0	0.0%	0	0.0%	0	0.0%	0	0.0%	0	0.0%	0

	Total		Zone 1		Zone 2		Zone 3		Zone 4		Zone 5		Zone 6		Zone 7		Zone 8		Zone 9	
Sainsbury's Superstore, Kings Chase Shopping Centre, Kingswood, Bristol, BS15 8LP	0.0%	0	0.0%	0	0.0%	0	0.0%	0	0.0%	0	0.0%	0	0.0%	0	0.0%	0	0.0%	0	0.0%	0
Zone 4																				
Bishopston Local Centre, Bristol	0.0%	0	0.0%	0	0.0%	0	0.0%	0	0.0%	0	0.0%	0	0.0%	0	0.0%	0	0.0%	0	0.0%	0
Cotham Hill Local Centre, Bristol	0.1%	1	0.0%	0	0.0%	0	0.0%	0	1.1%	1	0.0%	0	0.0%	0	0.0%	0	0.0%	0	0.0%	0
Gloucester Road, Bristol	0.9%	7	0.9%	0	0.0%	0	1.0%	0	5.5%	3	0.0%	0	1.0%	0	6.5%	3	0.0%	0	0.0%	0
Golden Hill Local Centre, Bristol	0.0%	0	0.0%	0	0.0%	0	0.0%	0	0.0%	0	0.0%	0	0.0%	0	0.0%	0	0.0%	0	0.0%	0
Horfield Local Centre, Bristol	0.4%	3	0.0%	0	7.5%	3	0.0%	0	0.0%	0	0.0%	0	0.0%	0	0.0%	0	0.0%	0	0.0%	0
Kingsdown Local Centre, Bristol	0.0%	0	0.0%	0	0.0%	0	0.0%	0	0.0%	0	0.0%	0	0.0%	0	0.0%	0	0.0%	0	0.0%	0
Montpelier Local Centre, Bristol	0.0%	0	0.0%	0	0.0%	0	0.0%	0	0.0%	0	0.0%	0	0.0%	0	0.0%	0	0.0%	0	0.0%	0
Redland Local Centre, Bristol	0.1%	1	0.0%	0	0.0%	0	0.0%	0	1.1%	1	0.0%	0	0.0%	0	0.0%	0	0.0%	0	0.0%	0
Sainsbury's Local, Gloucester Road, Bishopston, Bristol, BS7 8AE	0.0%	0	0.0%	0	0.0%	0	0.0%	0	0.0%	0	0.0%	0	0.0%	0	0.0%	0	0.0%	0	0.0%	0
Tesco Superstore, Lime Trees Road, Bristol, BS6 7XW	0.0%	0	0.0%	0	0.0%	0	0.0%	0	0.0%	0	0.0%	0	0.0%	0	0.0%	0	0.0%	0	0.0%	0
Westbury Park Local Centre, Bristol (includes North View shops)	0.1%	0	0.0%	0	0.0%	0	0.0%	0	0.0%	0	0.0%	0	1.0%	0	0.0%	0	0.0%	0	0.0%	0
Zone 5																				
Asda (Petrol Station), Whiteladies Road, Redland, Bristol, BS8 2XS	0.0%	0	0.0%	0	0.0%	0	0.0%	0	0.0%	0	0.0%	0	0.0%	0	0.0%	0	0.0%	0	0.0%	0
Brackenwood Plant & Garden Centre, Pill Road, Leigh Court Estate, Abbots Leigh	0.0%	0	0.0%	0	0.0%	0	0.0%	0	0.0%	0	0.0%	0	0.0%	0	0.0%	0	0.0%	0	0.0%	0
Clifton Down Shopping Centre, Whiteladies Road, Bristol (Sainsbury's, WHSmith, Boots, Holland & Barrett & more)	0.3%	2	0.0%	0	0.0%	0	0.0%	0	0.0%	0	0.0%	0	1.0%	0	0.0%	0	0.0%	0	0.0%	0
Clifton VILLAGE Local Centre, Bristol (includes The Clifton Arcade)	1.1%	8	0.0%	0	0.0%	0	0.0%	0	0.0%	0	26.6%	7	2.0%	1	0.0%	0	0.0%	0	0.0%	0
Hotwells Local Centre,	0.0%	0	0.0%	0	0.0%	0	0.0%	0	0.0%	0	0.0%	0	0.0%	0	0.0%	0	0.0%	0	0.0%	0

	Total		Zone 1		Zone 2		Zone 3		Zone 4		Zone 5		Zone 6		Zone 7		Zone 8		Zone 9	
Bristol																				
Marks & Spencer, Whiteladies Road, High Street, Clifton, Bristol, BS8 2AZ	0.0%	0	0.0%	0	0.0%	0	0.0%	0	0.0%	0	0.0%	0	0.0%	0	0.0%	0	0.0%	0	0.0%	0
Park Street / Queens Road, Clifton, Bristol	0.4%	3	0.0%	0	0.0%	0	0.0%	0	5.7%	3	0.0%	0	0.0%	0	0.0%	0	0.0%	0	0.0%	0
Sainsbury's Superstore, Clifton Down Shopping Centre, Bristol, BS8 2NN	0.0%	0	0.0%	0	0.0%	0	0.0%	0	0.0%	0	0.0%	0	0.0%	0	0.0%	0	0.0%	0	0.0%	0
Sainsbury's Superstore, Queens Road, Clifton, Bristol, BS8 1RE	0.0%	0	0.0%	0	0.0%	0	0.0%	0	0.0%	0	0.0%	0	0.0%	0	0.0%	0	0.0%	0	0.0%	0
Toolstation, Whiteladies Road, Clifton, Bristol, BS8 2LG	0.0%	0	0.0%	0	0.0%	0	0.0%	0	0.0%	0	0.0%	0	0.0%	0	0.0%	0	0.0%	0	0.0%	0
Waitrose (Little), Clifton Pavilion, Queens Road, Clifton, Bristol, BS8 1QS	0.0%	0	0.0%	0	0.0%	0	0.0%	0	0.0%	0	0.0%	0	0.0%	0	0.0%	0	0.0%	0	0.0%	0
Whiteladies Road, Clifton, Bristol (NOT including Clifton Down Shopping Centre)	0.2%	2	0.0%	0	0.0%	0	0.0%	0	3.3%	2	0.0%	0	0.0%	0	0.0%	0	0.0%	0	0.0%	0
Zone 6																				
Henleaze Garden Shop, Henleaze Road, Henleaze, Bristol, BS9 4NB	0.0%	0	0.0%	0	0.0%	0	0.0%	0	0.0%	0	0.0%	0	0.0%	0	0.0%	0	0.0%	0	0.0%	0
Henleaze Local Centre, Bristol	0.2%	2	0.0%	0	0.0%	0	0.0%	0	2.2%	1	0.0%	0	1.0%	0	0.0%	0	0.0%	0	0.0%	0
Morrisons, Wellington Hill West, Henleaze, Bristol, BS9 4QL	0.0%	0	0.0%	0	0.0%	0	0.0%	0	0.0%	0	0.0%	0	0.0%	0	0.0%	0	0.0%	0	0.0%	0
Sea Mills Local Centre, Bristol	0.0%	0	0.0%	0	0.0%	0	0.0%	0	0.0%	0	0.0%	0	0.0%	0	0.0%	0	0.0%	0	0.0%	0
Stoke Bishop Local Centre, Bristol	0.0%	0	0.0%	0	0.0%	0	0.0%	0	0.0%	0	0.0%	0	0.0%	0	0.0%	0	0.0%	0	0.0%	0
Waitrose, Northumbria Drive, Westbury Park, Henleaze, Bristol, BS9 4HN	0.0%	0	0.0%	0	0.0%	0	0.0%	0	0.0%	0	0.0%	0	0.0%	0	0.0%	0	0.0%	0	0.0%	0
Westbury-on-Trym Local Centre, Bristol	0.2%	2	0.0%	0	0.0%	0	0.0%	0	0.0%	0	0.0%	0	0.0%	0	0.0%	0	4.4%	2	0.0%	0
Zone 7																				
Aldi, Muller Road, Bristol, BS7 9NU	0.0%	0	0.0%	0	0.0%	0	0.0%	0	0.0%	0	0.0%	0	0.0%	0	0.0%	0	0.0%	0	0.0%	0
Aldi, Petherbrige Way, Horfield, Bristol, BS7	0.0%	0	0.0%	0	0.0%	0	0.0%	0	0.0%	0	0.0%	0	0.0%	0	0.0%	0	0.0%	0	0.0%	0

	Total		Zone 1		Zone 2		Zone 3		Zone 4		Zone 5		Zone 6		Zone 7		Zone 8		Zone 9	
9NZ																				
Ashley Down Local Centre, Bristol	0.0%	0	0.0%	0	0.0%	0	0.0%	0	0.0%	0	0.0%	0	0.0%	0	0.0%	0	0.0%	0	0.0%	0
Home Bargains, Petherbridge Way, Bristol, BS7 9NZ	0.1%	0	0.0%	0	0.0%	0	0.0%	0	0.0%	0	0.0%	0	0.0%	0	1.0%	0	0.0%	0	0.0%	0
Lidl, Muller Road, Bristol, BS7 9RB	0.3%	2	0.0%	0	0.0%	0	0.0%	0	4.6%	2	0.0%	0	0.0%	0	0.0%	0	0.0%	0	0.0%	0
Lidl, Southmead Road, Bristol, BS10 5NE	0.0%	0	0.0%	0	0.0%	0	0.0%	0	0.0%	0	0.0%	0	0.0%	0	0.0%	0	0.0%	0	0.0%	0
Lockleaze Local Centre, Bristol	0.0%	0	0.0%	0	0.0%	0	0.0%	0	0.0%	0	0.0%	0	0.0%	0	0.0%	0	0.0%	0	0.0%	0
Southmead Local Centre, Bristol	0.1%	0	0.0%	0	0.0%	0	0.0%	0	0.0%	0	0.0%	0	0.0%	0	1.0%	0	0.0%	0	0.0%	0
Zone 8																				
Aldi, Crow Lane, Henbury, Bristol, BS10 7EN	0.0%	0	0.0%	0	0.0%	0	0.0%	0	0.0%	0	0.0%	0	0.0%	0	0.0%	0	0.0%	0	0.0%	0
Aldi, Greystoke Avenue, Southmead, Bristol, BS10 6AS	0.0%	0	0.0%	0	0.0%	0	0.0%	0	0.0%	0	0.0%	0	0.0%	0	0.0%	0	0.0%	0	0.0%	0
Avonmouth Local Centre, Bristol	0.0%	0	0.0%	0	0.0%	0	0.0%	0	0.0%	0	0.0%	0	0.0%	0	0.0%	0	0.0%	0	0.0%	0
B&Q, Cribbs Causeway, Bristol	0.4%	3	0.0%	0	0.0%	0	0.0%	0	0.0%	0	0.0%	0	0.0%	0	0.0%	0	0.0%	0	1.0%	0
Blaise Plant Nursery, Kings Weston Road, Bristol, BS11 0XF	0.0%	0	0.0%	0	0.0%	0	0.0%	0	0.0%	0	0.0%	0	0.0%	0	0.0%	0	0.0%	0	0.0%	0
Brentry Local Centre, Bristol	0.0%	0	0.0%	0	0.0%	0	0.0%	0	0.0%	0	0.0%	0	0.0%	0	0.0%	0	0.0%	0	0.0%	0
Co-op, Ridingleaze, Lawrence Weston, Bristol, BS11 0QB	0.0%	0	0.0%	0	0.0%	0	0.0%	0	0.0%	0	0.0%	0	0.0%	0	0.0%	0	0.0%	0	0.0%	0
Costco, St Brendans Way, Bristol	0.0%	0	0.0%	0	0.0%	0	0.0%	0	0.0%	0	0.0%	0	0.0%	0	0.0%	0	0.0%	0	0.0%	0
Henbury Local Centre, Bristol	0.0%	0	0.0%	0	0.0%	0	0.0%	0	0.0%	0	0.0%	0	0.0%	0	0.0%	0	0.0%	0	0.0%	0
Lawrence Weston Local Centre, Bristol	0.0%	0	0.0%	0	0.0%	0	0.0%	0	0.0%	0	0.0%	0	0.0%	0	0.0%	0	0.0%	0	0.0%	0
Lidl, Stile Acres, Lawrence Weston, Bristol, BS11 0PZ	0.0%	0	0.0%	0	0.0%	0	0.0%	0	0.0%	0	0.0%	0	0.0%	0	0.0%	0	0.0%	0	0.0%	0
Morrisons, Cribbs Causeway, Bristol, BS10 7UD	0.4%	3	0.0%	0	0.0%	0	0.0%	0	5.8%	3	0.0%	0	0.0%	0	0.0%	0	0.0%	0	0.0%	0
Screwfix, Avonbridge Trading Estate, Bristol, BS11 9QD	0.0%	0	0.0%	0	0.0%	0	0.0%	0	0.0%	0	0.0%	0	0.0%	0	0.0%	0	0.0%	0	0.0%	0
Shirehampton Village Centre	0.0%	0	0.0%	0	0.0%	0	0.0%	0	0.0%	0	0.0%	0	0.0%	0	0.0%	0	0.0%	0	0.0%	0

	Total		Zone 1		Zone 2		Zone 3		Zone 4		Zone 5		Zone 6		Zone 7		Zone 8		Zone 9	
Stax Trade Centre, Wyck Beck Road, Brentry, Bristol	0.0%	0	0.0%	0	0.0%	0	0.0%	0	0.0%	0	0.0%	0	0.0%	0	0.0%	0	0.0%	0	0.0%	0
Zone 9																				
Aldi, Bath Road, Longwell Green, Bristol, BS30 9DE	0.2%	2	0.0%	0	0.0%	0	0.0%	0	0.0%	0	0.0%	0	0.0%	0	0.0%	0	0.0%	0	0.0%	0
Asda, Craven Way, Longwell Green, Bristol, BS30 7DY	1.7%	12	0.0%	0	1.2%	0	11.6%	5	0.0%	0	0.0%	0	0.0%	0	0.0%	0	0.0%	0	3.0%	1
Aspects Leisure Park, Hanham, Bristol, BS15 9LA	0.0%	0	0.0%	0	0.0%	0	0.0%	0	0.0%	0	0.0%	0	0.0%	0	0.0%	0	0.0%	0	0.0%	0
B&Q, Gallagher Retail Park, Longwell Green	0.0%	0	0.0%	0	0.0%	0	0.0%	0	0.0%	0	0.0%	0	0.0%	0	0.0%	0	0.0%	0	0.0%	0
Gallagher Retail Park, LONGWELL GREEN (B&Q, Currys, Next, Tradepoint, M&S, Outfit & more)	2.2%	17	0.9%	0	0.0%	0	5.1%	2	6.9%	4	0.0%	0	0.0%	0	0.0%	0	0.0%	0	6.1%	3
Lidl, Aldermoor Lane, Bristol, BS30 7TX	0.0%	0	0.0%	0	0.0%	0	0.0%	0	0.0%	0	0.0%	0	0.0%	0	0.0%	0	0.0%	0	0.0%	0
Longwell Green Local Centre, Bristol (e.g. Bath Road shops near where Aldi is - NOT Longwell Green Retail Park, Bristol)	0.3%	2	0.0%	0	0.0%	0	0.0%	0	1.1%	1	0.0%	0	0.0%	0	0.0%	0	0.0%	0	2.0%	1
Marks & Spencer, Gallagher Retail Park, Longwell Green, Bristol, BS30 7DA	0.1%	1	0.0%	0	0.0%	0	0.0%	0	0.0%	0	0.0%	0	0.0%	0	0.0%	0	0.0%	0	0.0%	0
Oldland Common Village Centre	0.0%	0	0.0%	0	0.0%	0	0.0%	0	0.0%	0	0.0%	0	0.0%	0	0.0%	0	0.0%	0	0.0%	0
Screwfix, Green Trade Park, Longwell, Bristol, BS30 7ER	0.0%	0	0.0%	0	0.0%	0	0.0%	0	0.0%	0	0.0%	0	0.0%	0	0.0%	0	0.0%	0	0.0%	0
Smyths Toys, Longwell Green, Bristol, BS30 7TX	0.0%	0	0.0%	0	0.0%	0	0.0%	0	0.0%	0	0.0%	0	0.0%	0	0.0%	0	0.0%	0	0.0%	0
Wickes, Aldermoor Way, Longwell Green, Bristol, BS30 7DA	0.0%	0	0.0%	0	0.0%	0	0.0%	0	0.0%	0	0.0%	0	0.0%	0	0.0%	0	0.0%	0	0.0%	0
Zone 10																				
Aldi, Fishponds Road, Bristol, BS16 3HJ	0.0%	0	0.0%	0	0.0%	0	0.0%	0	0.0%	0	0.0%	0	0.0%	0	0.0%	0	0.0%	0	0.0%	0
Channons Hill Retail Park, Fishponds (B&M, Iceland, Card Factory, One Below & Sue Ryder)	1.3%	10	0.0%	0	2.4%	1	4.2%	2	0.0%	0	0.0%	0	0.0%	0	0.0%	0	0.0%	0	0.0%	0
Fishponds Local Centre,	0.3%	2	0.0%	0	2.4%	1	0.0%	0	1.1%	1	0.0%	0	0.0%	0	0.0%	0	0.0%	0	0.0%	0

	Total		Zone 1		Zone 2		Zone 3		Zone 4		Zone 5		Zone 6		Zone 7		Zone 8		Zone 9	
Bristol																				
Hambrook Village Centre	0.0%	0	0.0%	0	0.0%	0	0.0%	0	0.0%	0	0.0%	0	0.0%	0	0.0%	0	0.0%	0	0.0%	0
Lidl, Fishponds Road, Bristol, BS16 3UF	0.0%	0	0.0%	0	0.0%	0	0.0%	0	0.0%	0	0.0%	0	0.0%	0	0.0%	0	0.0%	0	0.0%	0
Lodge Causeway Local Centre, Bristol	0.0%	0	0.0%	0	0.0%	0	0.0%	0	0.0%	0	0.0%	0	0.0%	0	0.0%	0	0.0%	0	0.0%	0
Morrisons, Fishponds Road, Bristol, BS16 3US	0.3%	2	0.0%	0	0.0%	0	0.0%	0	0.0%	0	0.0%	0	0.0%	0	0.0%	0	0.0%	0	0.0%	0
Sainsbury's Local, Fishponds Road, Fishponds, Bristol, BS16 3TE	0.0%	0	0.0%	0	0.0%	0	0.0%	0	0.0%	0	0.0%	0	0.0%	0	0.0%	0	0.0%	0	0.0%	0
Zone 11																				
Co-op, Badminton Road, Downend, Bristol, BS16 6BB	0.0%	0	0.0%	0	0.0%	0	0.0%	0	0.0%	0	0.0%	0	0.0%	0	0.0%	0	0.0%	0	0.0%	0
Downend Local Centre, Bristol	0.0%	0	0.0%	0	0.0%	0	0.0%	0	0.0%	0	0.0%	0	0.0%	0	0.0%	0	0.0%	0	0.0%	0
Emersons Green Local Centre, Bristol (e.g. Emerson's Way shops where vets is - NOT Emersons Green Retail Park)	0.3%	2	0.0%	0	0.0%	0	0.0%	0	0.0%	0	0.0%	0	0.0%	0	0.0%	0	0.0%	0	2.0%	1
Emersons Green Retail Park, Bristol (Lidl, Boots, Argos, Poundland, Peacocks, Sports Direct & more)	0.3%	2	0.0%	0	0.0%	0	0.0%	0	0.0%	0	0.0%	0	0.0%	0	0.0%	0	0.0%	0	2.0%	1
Fonthill Garden Centre, Bath Road, Bristol, BS30 6HX	0.0%	0	0.0%	0	0.0%	0	0.0%	0	0.0%	0	0.0%	0	0.0%	0	0.0%	0	0.0%	0	0.0%	0
Lidl, The Village, Emersons Way, Bristol, BS16 7AE	0.0%	0	0.0%	0	0.0%	0	0.0%	0	0.0%	0	0.0%	0	0.0%	0	0.0%	0	0.0%	0	0.0%	0
Lyde Green Local Centre, Bristol	0.0%	0	0.0%	0	0.0%	0	0.0%	0	0.0%	0	0.0%	0	0.0%	0	0.0%	0	0.0%	0	0.0%	0
Sainsbury's Superstore, Emersons Green, Bristol, BS16 7AE	1.4%	11	0.0%	0	0.0%	0	9.5%	4	0.0%	0	0.0%	0	0.0%	0	0.0%	0	0.0%	0	4.0%	2
St Aldams Garden Centre, Westerleigh Road, Pucklechurch, Bristol, BS16 9PY	0.0%	0	0.0%	0	0.0%	0	0.0%	0	0.0%	0	0.0%	0	0.0%	0	0.0%	0	0.0%	0	0.0%	0
Staple Hill Local Centre, Bristol	0.2%	2	0.0%	0	0.0%	0	0.0%	0	0.0%	0	2.2%	1	0.0%	0	0.0%	0	0.0%	0	1.0%	0
Tesco Superstore, Broad Street, Staple Hill, Bristol, BS16 5NP	0.0%	0	0.0%	0	0.0%	0	0.0%	0	0.0%	0	0.0%	0	0.0%	0	0.0%	0	0.0%	0	0.0%	0
The Carpet Barn, Bath Road,	0.0%	0	0.0%	0	0.0%	0	0.0%	0	0.0%	0	0.0%	0	0.0%	0	0.0%	0	0.0%	0	0.0%	0

	Total		Zone 1		Zone 2		Zone 3		Zone 4		Zone 5		Zone 6		Zone 7		Zone 8		Zone 9	
Longwell Green, Bristol, BS30 6DL																				
Warmley Village Centre	0.0%	0	0.0%	0	0.0%	0	0.0%	0	0.0%	0	0.0%	0	0.0%	0	0.0%	0	0.0%	0	0.0%	0
Willsbridge Local Centre, Bristol	0.0%	0	0.0%	0	0.0%	0	0.0%	0	0.0%	0	0.0%	0	0.0%	0	0.0%	0	0.0%	0	0.0%	0
Zone 12																				
Aldi, Brook Way, Patchway, Bradley Stoke, BS32 9DA	0.0%	0	0.0%	0	0.0%	0	0.0%	0	0.0%	0	0.0%	0	0.0%	0	0.0%	0	0.0%	0	0.0%	0
Almondsbury Garden Centre, Over Lane, Almondsbury	0.0%	0	0.0%	0	0.0%	0	0.0%	0	0.0%	0	0.0%	0	0.0%	0	0.0%	0	0.0%	0	0.0%	0
Coalpit Heath Village Centre	0.0%	0	0.0%	0	0.0%	0	0.0%	0	0.0%	0	0.0%	0	0.0%	0	0.0%	0	0.0%	0	0.0%	0
Elmwood Garden Centre, Westerleigh Road, Henfield, Bristol, BS36 2UP	0.0%	0	0.0%	0	0.0%	0	0.0%	0	0.0%	0	0.0%	0	0.0%	0	0.0%	0	0.0%	0	0.0%	0
Frampton Cotterell Village Centre	0.0%	0	0.0%	0	0.0%	0	0.0%	0	0.0%	0	0.0%	0	0.0%	0	0.0%	0	0.0%	0	0.0%	0
Pilning Village Centre	0.0%	0	0.0%	0	0.0%	0	0.0%	0	0.0%	0	0.0%	0	0.0%	0	0.0%	0	0.0%	0	0.0%	0
Winterbourne Village Centre	0.0%	0	0.0%	0	0.0%	0	0.0%	0	0.0%	0	0.0%	0	0.0%	0	0.0%	0	0.0%	0	0.0%	0
Zone 13																				
Abbey Wood Shopping Park, Filton (Asda, Matalan, Pets at Home, Poundland, B&M & more)	2.5%	19	0.0%	0	0.0%	0	0.0%	0	1.1%	1	0.0%	0	0.0%	0	12.8%	5	1.1%	0	0.0%	0
Asda, Abbey Wood Shopping Park, Filton, BS34 7JL	0.9%	7	0.0%	0	0.0%	0	0.0%	0	0.0%	0	0.0%	0	0.0%	0	5.3%	2	0.0%	0	0.0%	0
Asda, Highwood Lane, Patchway, Bristol, BS34 5TL	2.1%	16	0.0%	0	0.0%	0	0.0%	0	0.0%	0	0.0%	0	0.0%	0	0.0%	0	14.5%	6	0.0%	0
B&M, Centaurus Road, Patchway, Bristol, BS34 5TS	0.0%	0	0.0%	0	0.0%	0	0.0%	0	0.0%	0	0.0%	0	0.0%	0	0.0%	0	0.0%	0	0.0%	0
Bradley Stoke Town Centre (includes Willowbrook Shopping Centre)	0.1%	0	0.0%	0	0.0%	0	0.0%	0	0.0%	0	0.0%	0	0.0%	0	0.0%	0	0.0%	0	0.0%	0
Cribbs Causeway, Bristol (includes the Mall & Retail Park)	22.5%	166	14.6%	3	6.0%	2	6.5%	3	29.2%	16	33.1%	9	67.9%	28	20.9%	9	52.6%	21	13.1%	6
Filton Local Centre, Bristol	0.5%	4	0.0%	0	0.0%	0	0.0%	0	0.0%	0	0.0%	0	0.0%	0	0.0%	0	0.0%	0	0.0%	0
Iceland (The Food Warehouse), Willowbrook Shopping Centre, Bradley Stoke, BS32 8BS	0.0%	0	0.0%	0	0.0%	0	0.0%	0	0.0%	0	0.0%	0	0.0%	0	0.0%	0	0.0%	0	0.0%	0
Kellaway Building Supplies, Olympus House, Patchway	0.0%	0	0.0%	0	0.0%	0	0.0%	0	0.0%	0	0.0%	0	0.0%	0	0.0%	0	0.0%	0	0.0%	0

	Total		Zone 1		Zone 2		Zone 3		Zone 4		Zone 5		Zone 6		Zone 7		Zone 8		Zone 9	
Lidl, Fox Den Road, Bristol, BS34 8SP	0.0%	0	0.0%	0	0.0%	0	0.0%	0	0.0%	0	0.0%	0	0.0%	0	0.0%	0	0.0%	0	0.0%	0
Lidl, Haze Way, Patchway, BS34 5BZ	0.1%	1	0.0%	0	0.0%	0	0.0%	0	0.0%	0	0.0%	0	0.0%	0	0.0%	0	0.0%	0	0.0%	0
Little Stoke Village Centre	0.0%	0	0.0%	0	0.0%	0	0.0%	0	0.0%	0	0.0%	0	0.0%	0	0.0%	0	0.0%	0	0.0%	0
Marks & Spencer, The Mall, Cribbs Causeway, BS34 5QT	0.8%	6	0.0%	0	0.0%	0	0.0%	0	1.1%	1	2.2%	1	0.0%	0	0.0%	0	0.0%	0	2.0%	1
Patchway Town Centre	0.1%	1	0.0%	0	0.0%	0	0.0%	0	0.0%	0	0.0%	0	0.0%	0	2.1%	1	0.0%	0	0.0%	0
Sainsbury's Superstore, Fox Den Road, Stoke Gifford, BS34 8SS	0.5%	3	0.0%	0	0.0%	0	0.0%	0	0.0%	0	0.0%	0	0.0%	0	5.2%	2	0.0%	0	0.0%	0
Screwfix, Station Road, Filton, Bristol, BS34 7JW	0.0%	0	0.0%	0	0.0%	0	0.0%	0	0.0%	0	0.0%	0	0.0%	0	0.0%	0	0.0%	0	0.0%	0
Stoke Gifford District Shopping Centre (The Range, Poundstretcher & Lidl)	1.0%	7	0.0%	0	4.9%	2	0.0%	0	0.0%	0	0.0%	0	0.0%	0	0.0%	0	0.0%	0	0.0%	0
Tesco Extra, Willow Brook Centre, Bradley Stoke, BS32 8EF	1.1%	8	0.0%	0	0.0%	0	0.0%	0	0.0%	0	0.0%	0	0.0%	0	0.0%	0	4.5%	2	0.0%	0
The Shield Retail Centre, Gloucester Road North, Filton, Bristol, BS34 7BR	0.0%	0	0.0%	0	0.0%	0	0.0%	0	0.0%	0	0.0%	0	0.0%	0	0.0%	0	0.0%	0	0.0%	0
Travis Perkins, New Road, Stoke Gifford, Bristol, BS34 8QW	0.0%	0	0.0%	0	0.0%	0	0.0%	0	0.0%	0	0.0%	0	0.0%	0	0.0%	0	0.0%	0	0.0%	0
Willow Brook Shopping Centre, Bradley Stoke (Tesco Extra, Boots, Pets at Home, Poundstretcher & more)	0.0%	0	0.0%	0	0.0%	0	0.0%	0	0.0%	0	0.0%	0	0.0%	0	0.0%	0	0.0%	0	0.0%	0
Zone 14																				
Aldi, North Street, Bedminster, Bristol, BS3 1JA	0.0%	0	0.0%	0	0.0%	0	0.0%	0	0.0%	0	0.0%	0	0.0%	0	0.0%	0	0.0%	0	0.0%	0
Asda, East Street, Bedminster, Bristol, BS3 4JY	1.0%	8	13.6%	3	0.0%	0	4.2%	2	0.0%	0	2.2%	1	0.0%	0	0.0%	0	0.0%	0	0.0%	0
Axis Trampoline Club, South Liberty Lane, Bristol, BS3 2SU	0.0%	0	0.0%	0	0.0%	0	0.0%	0	0.0%	0	0.0%	0	0.0%	0	0.0%	0	0.0%	0	0.0%	0
B&M, Winterstoke Road, Bristol, BS3 2LF	0.0%	0	0.0%	0	0.0%	0	0.0%	0	0.0%	0	0.0%	0	0.0%	0	0.0%	0	0.0%	0	0.0%	0
Bedminster Local Centre, Bristol	1.3%	9	6.8%	1	0.0%	0	1.0%	0	0.0%	0	0.0%	0	0.0%	0	0.0%	0	0.0%	0	0.0%	0
CW Jones Carpet &	0.0%	0	0.0%	0	0.0%	0	0.0%	0	0.0%	0	0.0%	0	0.0%	0	0.0%	0	0.0%	0	0.0%	0

	Total		Zone 1		Zone 2		Zone 3		Zone 4		Zone 5		Zone 6		Zone 7		Zone 8		Zone 9	
Flooring, Hartcliffe Way, Bedminster, BS3 5RU																				
Iceland (The Food Warehouse), South Bristol Retail Park, Ashton Gate, Bristol, BS3 2LQ	0.0%	0	0.0%	0	0.0%	0	0.0%	0	0.0%	0	0.0%	0	0.0%	0	0.0%	0	0.0%	0	0.0%	0
Lidl, Sheene Road, Bristol, BS3 4EG	0.0%	0	0.0%	0	0.0%	0	0.0%	0	0.0%	0	0.0%	0	0.0%	0	0.0%	0	0.0%	0	0.0%	0
Riverside Garden Centre, Clift House Road, Southville, Bristol	0.0%	0	0.0%	0	0.0%	0	0.0%	0	0.0%	0	0.0%	0	0.0%	0	0.0%	0	0.0%	0	0.0%	0
Sainsbury's Superstore, Winterstoke Road, Bristol, BS3 2NS	0.4%	3	0.0%	0	0.0%	0	0.0%	0	0.0%	0	2.2%	1	4.2%	2	0.0%	0	0.0%	0	0.0%	0
South Bristol Retail Park, Winterstoke Road, Ashton Gate, Bristol (Halfords, Food Warehouse, Currys & B&M)	0.5%	3	0.0%	0	0.0%	0	0.0%	0	0.0%	0	0.0%	0	0.0%	0	0.0%	0	0.0%	0	0.0%	0
Southville Local Centre, Bristol	0.0%	0	0.0%	0	0.0%	0	0.0%	0	0.0%	0	0.0%	0	0.0%	0	0.0%	0	0.0%	0	0.0%	0
Wickes, Winterstoke Road, Ashton Gate, Bristol, BS3 2LQ	0.0%	0	0.0%	0	0.0%	0	0.0%	0	0.0%	0	0.0%	0	0.0%	0	0.0%	0	0.0%	0	0.0%	0
Winterstoke Road, Bristol	0.0%	0	0.0%	0	0.0%	0	0.0%	0	0.0%	0	0.0%	0	0.0%	0	0.0%	0	0.0%	0	0.0%	0
Zone 15																				
Aldi, Imperial Park, Bristol, BS13 7TJ	0.0%	0	0.0%	0	0.0%	0	0.0%	0	0.0%	0	0.0%	0	0.0%	0	0.0%	0	0.0%	0	0.0%	0
B&Q, Imperial Retail Park, Bristol	0.0%	0	0.0%	0	0.0%	0	0.0%	0	0.0%	0	0.0%	0	0.0%	0	0.0%	0	0.0%	0	0.0%	0
B&Q, Wills Way, Bishopsworth, Bristol, BS13 7TJ	0.0%	0	0.0%	0	0.0%	0	0.0%	0	0.0%	0	0.0%	0	0.0%	0	0.0%	0	0.0%	0	0.0%	0
Bishopsworth Local Centre, Bristol	0.0%	0	0.0%	0	0.0%	0	0.0%	0	0.0%	0	0.0%	0	0.0%	0	0.0%	0	0.0%	0	0.0%	0
Hartcliffe Local Centre, Bristol	0.2%	2	0.0%	0	0.0%	0	0.0%	0	0.0%	0	0.0%	0	0.0%	0	0.0%	0	0.0%	0	0.0%	0
Headley Park Local Centre, Bristol	0.0%	0	0.0%	0	0.0%	0	0.0%	0	0.0%	0	0.0%	0	0.0%	0	0.0%	0	0.0%	0	0.0%	0
Home Bargains, Whitchurch Lane, Bristol, BS13 7TW	0.0%	0	0.0%	0	0.0%	0	0.0%	0	0.0%	0	0.0%	0	0.0%	0	0.0%	0	0.0%	0	0.0%	0
Imperial Retail Park, Wills Way, Bristol (B&Q, Argos, Bedworld, B&M, Homesense, The Range & more)	7.7%	57	5.0%	1	0.0%	0	1.0%	0	0.0%	0	4.4%	1	1.0%	0	0.0%	0	6.9%	3	0.0%	0
Lidl, Whitchurch Lane,	0.0%	0	0.0%	0	0.0%	0	0.0%	0	0.0%	0	0.0%	0	0.0%	0	0.0%	0	0.0%	0	0.0%	0

	Total		Zone 1		Zone 2		Zone 3		Zone 4		Zone 5		Zone 6		Zone 7		Zone 8		Zone 9	
Bishopsworth, Bristol, BS13 7TE																				
Morrisons, Peterson Avenue, Hartcliffe, Bristol, BS13 0BE	0.3%	2	0.0%	0	0.0%	0	0.0%	0	0.0%	0	0.0%	0	0.0%	0	0.0%	0	0.0%	0	0.0%	0
Zone 16																				
Brislington Local Centre	0.1%	1	0.0%	0	0.0%	0	0.0%	0	0.0%	0	0.0%	0	0.0%	0	0.0%	0	0.0%	0	0.0%	0
Brislington Retail Park, Bath Road, Bristol (Halfords, B&M, Dreams, Matalan, Sports Direct & more)	3.4%	25	0.0%	0	1.2%	0	3.1%	1	0.0%	0	0.0%	0	0.0%	0	1.0%	0	0.0%	0	9.2%	4
Broadwalk Shopping Centre, Knowle, Bristol, BS4 2RA	0.0%	0	0.0%	0	0.0%	0	0.0%	0	0.0%	0	0.0%	0	0.0%	0	0.0%	0	0.0%	0	0.0%	0
Co-op, Wyatts View, Brislington, St. Annes, Bristol, BS4 4WW	0.0%	0	0.0%	0	0.0%	0	0.0%	0	0.0%	0	0.0%	0	0.0%	0	0.0%	0	0.0%	0	0.0%	0
CrossFit, Dixon Road, Brislington, BS4 5QW	0.0%	0	0.0%	0	0.0%	0	0.0%	0	0.0%	0	0.0%	0	0.0%	0	0.0%	0	0.0%	0	0.0%	0
Knowle Local Centre, Bristol	0.3%	2	0.0%	0	0.0%	0	0.0%	0	0.0%	0	0.0%	0	0.0%	0	0.0%	0	0.0%	0	0.0%	0
Lidl, Brislington Retail Park, Bristol, BS4 5NG	0.0%	0	0.0%	0	0.0%	0	0.0%	0	0.0%	0	0.0%	0	0.0%	0	0.0%	0	0.0%	0	0.0%	0
Sainsbury's Superstore, St Philips Causeway, Arnos Vale, Bristol, BS4 3BD	0.5%	4	0.0%	0	2.4%	1	0.0%	0	0.0%	0	0.0%	0	0.0%	0	0.0%	0	0.0%	0	0.0%	0
Screwfix, Wilverley Trading Estate, Brislington, Bristol, BS4 5NL	0.0%	0	0.0%	0	0.0%	0	0.0%	0	0.0%	0	0.0%	0	0.0%	0	0.0%	0	0.0%	0	0.0%	0
St Anne's Local Centre, Bristol	0.0%	0	0.0%	0	0.0%	0	0.0%	0	0.0%	0	0.0%	0	0.0%	0	0.0%	0	0.0%	0	0.0%	0
Tesco Extra, Callington Road, Brislington, Bristol, BS4 5AY	1.5%	11	0.0%	0	2.4%	1	0.0%	0	0.0%	0	0.0%	0	0.0%	0	0.0%	0	0.0%	0	0.0%	0
Totterdown Local Centre, Bristol	0.0%	0	0.0%	0	0.0%	0	0.0%	0	0.0%	0	0.0%	0	0.0%	0	0.0%	0	0.0%	0	0.0%	0
Tramway Retail Park, Bath Road, Brislington (Dunelm & Go Outdoors)	9.2%	68	0.0%	0	2.4%	1	18.0%	7	0.0%	0	0.0%	0	0.0%	0	6.3%	3	1.1%	0	33.7%	16
Zone 17																				
Asda, Oatlands Avenue, Whitchurch, BS14 0ST	0.9%	6	0.0%	0	0.0%	0	0.0%	0	0.0%	0	0.0%	0	0.0%	0	0.0%	0	0.0%	0	0.0%	0
Hengrove Local Centre, Bristol	0.1%	1	0.0%	0	0.0%	0	0.0%	0	0.0%	0	0.0%	0	0.0%	0	0.0%	0	0.0%	0	0.0%	0
Red Lion Carpets, Wells Road, Bristol, BS14 9AF	0.0%	0	0.0%	0	0.0%	0	0.0%	0	0.0%	0	0.0%	0	0.0%	0	0.0%	0	0.0%	0	0.0%	0
Stockwood Local Centre, Bristol	0.0%	0	0.0%	0	0.0%	0	0.0%	0	0.0%	0	0.0%	0	0.0%	0	0.0%	0	0.0%	0	0.0%	0
Tesco Express, Wells Road,	0.0%	0	0.0%	0	0.0%	0	0.0%	0	0.0%	0	0.0%	0	0.0%	0	0.0%	0	0.0%	0	0.0%	0

	Total		Zone 1		Zone 2		Zone 3		Zone 4		Zone 5		Zone 6		Zone 7		Zone 8		Zone 9	
Whitchurch, Bristol, BS14 9HX																				
Whitchurch Local Centre, Bristol	0.0%	0	0.0%	0	0.0%	0	0.0%	0	0.0%	0	0.0%	0	0.0%	0	0.0%	0	0.0%	0	0.0%	0
Whitehall Garden Centre, Norton Lane, Bristol, BS14 0BT	0.0%	0	0.0%	0	0.0%	0	0.0%	0	0.0%	0	0.0%	0	0.0%	0	0.0%	0	0.0%	0	0.0%	0
Zone 18																				
Keynsham Town Centre	0.0%	0	0.0%	0	0.0%	0	0.0%	0	0.0%	0	0.0%	0	0.0%	0	0.0%	0	0.0%	0	0.0%	0
Tesco Superstore, Bristol Road, Keynsham, Bristol, BS31 2BA	0.0%	0	0.0%	0	0.0%	0	0.0%	0	0.0%	0	0.0%	0	0.0%	0	0.0%	0	0.0%	0	0.0%	0
Waitrose, Broadmead Lane, Keynsham, BS31 1ST	0.0%	0	0.0%	0	0.0%	0	0.0%	0	0.0%	0	0.0%	0	0.0%	0	0.0%	0	0.0%	0	0.0%	0
Outside Survey Area																				
Abergavenny Town Centre	0.0%	0	0.0%	0	0.0%	0	0.0%	0	0.0%	0	0.0%	0	0.0%	0	0.0%	0	0.0%	0	0.0%	0
Aldi, Horseshoe Lane, Thornbury, BS35 2AX	0.0%	0	0.0%	0	0.0%	0	0.0%	0	0.0%	0	0.0%	0	0.0%	0	0.0%	0	0.0%	0	0.0%	0
Aldi, Wyndham Way, Portishead, Bristol, BS20 8LR	0.0%	0	0.0%	0	0.0%	0	0.0%	0	0.0%	0	0.0%	0	0.0%	0	0.0%	0	0.0%	0	0.0%	0
Allington Farm Shop, A420, Allington, Chippenham, SN14 6LJ	0.0%	0	0.0%	0	0.0%	0	0.0%	0	0.0%	0	0.0%	0	0.0%	0	0.0%	0	0.0%	0	0.0%	0
Alveston Village Centre	0.0%	0	0.0%	0	0.0%	0	0.0%	0	0.0%	0	0.0%	0	0.0%	0	0.0%	0	0.0%	0	0.0%	0
Asda, Phillips Road, Weston-Super-Mare, BS23 3UZ	0.0%	0	0.0%	0	0.0%	0	0.0%	0	0.0%	0	0.0%	0	0.0%	0	0.0%	0	0.0%	0	0.0%	0
Asda, The Shires, Bythesea Road,Trowbridge, BA14 8AT	0.0%	0	0.0%	0	0.0%	0	0.0%	0	0.0%	0	0.0%	0	0.0%	0	0.0%	0	0.0%	0	0.0%	0
B&Q, Flowerdown Retail Park, Weston-Super-Mare	0.0%	0	0.0%	0	0.0%	0	0.0%	0	0.0%	0	0.0%	0	0.0%	0	0.0%	0	0.0%	0	0.0%	0
B&Q, Station Road, Yate	0.0%	0	0.0%	0	0.0%	0	0.0%	0	0.0%	0	0.0%	0	0.0%	0	0.0%	0	0.0%	0	0.0%	0
Bath City Centre (includes SouthGate Shopping Centre)	0.6%	5	0.0%	0	0.0%	0	2.1%	1	0.0%	0	0.0%	0	0.0%	0	0.0%	0	0.0%	0	0.0%	0
Birmingham City Centre	0.0%	0	0.0%	0	0.0%	0	0.0%	0	0.0%	0	0.0%	0	0.0%	0	0.0%	0	0.0%	0	0.0%	0
Broadway Village Centre	0.0%	0	0.0%	0	0.0%	0	0.0%	0	0.0%	0	0.0%	0	0.0%	0	0.0%	0	0.0%	0	0.0%	0
Burnham on Sea Town Centre	0.0%	0	0.0%	0	0.0%	0	0.0%	0	0.0%	0	0.0%	0	0.0%	0	0.0%	0	0.0%	0	0.0%	0
Cadbury Garden Centre, Smallway, Congresbury	0.2%	2	0.0%	0	1.2%	0	0.0%	0	0.0%	0	4.4%	1	0.0%	0	0.0%	0	0.0%	0	0.0%	0
Carpet Giant, Beeches Industrial Estate, Yate, BS37 5QZ	0.0%	0	0.0%	0	0.0%	0	0.0%	0	0.0%	0	0.0%	0	0.0%	0	0.0%	0	0.0%	0	0.0%	0
Central London / West End	0.0%	0	0.0%	0	0.0%	0	0.0%	0	0.0%	0	0.0%	0	0.0%	0	0.0%	0	0.0%	0	0.0%	0

	Total		Zone 1		Zone 2		Zone 3		Zone 4		Zone 5		Zone 6		Zone 7		Zone 8		Zone 9	
Cheltenham Town Centre	0.0%	0	0.0%	0	0.0%	0	0.0%	0	0.0%	0	0.0%	0	0.0%	0	0.0%	0	0.0%	0	0.0%	0
Chew Magna Village Centre	0.0%	0	0.0%	0	0.0%	0	0.0%	0	0.0%	0	0.0%	0	0.0%	0	0.0%	0	0.0%	0	0.0%	0
Chippenham Town Centre	0.0%	0	0.0%	0	0.0%	0	0.0%	0	0.0%	0	0.0%	0	0.0%	0	0.0%	0	0.0%	0	0.0%	0
Christchurch Town Centre	0.0%	0	0.0%	0	0.0%	0	0.0%	0	0.0%	0	0.0%	0	0.0%	0	0.0%	0	0.0%	0	0.0%	0
Clarks Village Outlet Centre, Street (Over 90 Designer & High Street brands)	0.1%	1	0.0%	0	0.0%	0	0.0%	0	1.1%	1	0.0%	0	0.0%	0	0.0%	0	0.0%	0	0.0%	0
Clevedon Town Centre	0.0%	0	0.0%	0	0.0%	0	0.0%	0	0.0%	0	0.0%	0	0.0%	0	0.0%	0	0.0%	0	0.0%	0
Congresbury Village Centre	0.0%	0	0.0%	0	0.0%	0	0.0%	0	0.0%	0	0.0%	0	0.0%	0	0.0%	0	0.0%	0	0.0%	0
Corsham Town Centre	0.0%	0	0.0%	0	0.0%	0	0.0%	0	0.0%	0	0.0%	0	0.0%	0	0.0%	0	0.0%	0	0.0%	0
Designer Outlet, Kemble Drive, Swindon, SN2 2DY	0.1%	1	0.0%	0	0.0%	0	0.0%	0	0.0%	0	0.0%	0	0.0%	0	0.0%	0	0.0%	0	2.0%	1
Dobbies Garden Centre, Thornbury, Wotton-under-Edge, GL12 8QH	0.0%	0	0.0%	0	0.0%	0	0.0%	0	0.0%	0	0.0%	0	0.0%	0	0.0%	0	0.0%	0	0.0%	0
Dublin City Centre	0.0%	0	0.0%	0	0.0%	0	0.0%	0	0.0%	0	0.0%	0	0.0%	0	0.0%	0	0.0%	0	0.0%	0
Eastwood Garden Plant Centre, Falfield, Wotton-under-Edge, GL12 8DA	0.0%	0	0.0%	0	0.0%	0	0.0%	0	0.0%	0	0.0%	0	0.0%	0	0.0%	0	0.0%	0	0.0%	0
Edinburgh City Centre	0.0%	0	0.0%	0	0.0%	0	0.0%	0	0.0%	0	0.0%	0	0.0%	0	0.0%	0	0.0%	0	0.0%	0
Exeter City Centre	0.1%	0	0.0%	0	0.0%	0	0.0%	0	0.0%	0	0.0%	0	0.0%	0	0.0%	0	0.0%	0	1.0%	0
Exmouth Town Centre	0.0%	0	0.0%	0	0.0%	0	0.0%	0	0.0%	0	0.0%	0	0.0%	0	0.0%	0	0.0%	0	0.0%	0
Flowerdown Retail Park, Weston-super-Mare (Aldi, B&Q, Carpetright, M&S Foodhall, Sports Direct & more)	0.0%	0	0.0%	0	0.0%	0	0.0%	0	0.0%	0	0.0%	0	0.0%	0	0.0%	0	0.0%	0	0.0%	0
Gallagher Retail Park (aka The Wyvern Centre), WESTON SUPER MARE (The Range, Currys, Dreams, Oak Furnitureland & more)	0.0%	0	0.0%	0	0.0%	0	0.0%	0	0.0%	0	0.0%	0	0.0%	0	0.0%	0	0.0%	0	0.0%	0
Gloucester Keys Retail Park, St Ann Way, Gloucester, GL1 5SH	0.0%	0	0.0%	0	0.0%	0	0.0%	0	0.0%	0	0.0%	0	0.0%	0	0.0%	0	0.0%	0	0.0%	0
Great Western Business Park, Armstrong Way, Yate, BS37 5NG	0.0%	0	0.0%	0	0.0%	0	0.0%	0	0.0%	0	0.0%	0	0.0%	0	0.0%	0	0.0%	0	0.0%	0
Highfield Garden World, Bristol Road, Whitminster, Gloucester, GL2 7PB	0.0%	0	0.0%	0	0.0%	0	0.0%	0	0.0%	0	0.0%	0	0.0%	0	0.0%	0	0.0%	0	0.0%	0
Hillier Garden Centre, Whiteway Road, Bath, BA2 2RG	0.0%	0	0.0%	0	0.0%	0	0.0%	0	0.0%	0	0.0%	0	0.0%	0	0.0%	0	0.0%	0	0.0%	0

	Total		Zone 1		Zone 2		Zone 3		Zone 4		Zone 5		Zone 6		Zone 7		Zone 8		Zone 9	
Homebase, Wessex Fields, Frome	0.0%	0	0.0%	0	0.0%	0	0.0%	0	0.0%	0	0.0%	0	0.0%	0	0.0%	0	0.0%	0	0.0%	0
Homebase, Wyndham Retail Park, Portishead	0.0%	0	0.0%	0	0.0%	0	0.0%	0	0.0%	0	0.0%	0	0.0%	0	0.0%	0	0.0%	0	0.0%	0
Honiton Town Centre	0.0%	0	0.0%	0	0.0%	0	0.0%	0	0.0%	0	0.0%	0	0.0%	0	0.0%	0	0.0%	0	0.0%	0
Iron Acton Garden Centre, Wotton Road, Iron Acton, BS37 9XA	0.0%	0	0.0%	0	0.0%	0	0.0%	0	0.0%	0	0.0%	0	0.0%	0	0.0%	0	0.0%	0	0.0%	0
Iron Acton Village Centre	0.0%	0	0.0%	0	0.0%	0	0.0%	0	0.0%	0	0.0%	0	0.0%	0	0.0%	0	0.0%	0	0.0%	0
Kemps Garden Centre, Westerleigh, Bristol	0.0%	0	0.0%	0	0.0%	0	0.0%	0	0.0%	0	0.0%	0	0.0%	0	0.0%	0	0.0%	0	0.0%	0
Leekes, Beanacre Road, Melksham, SN12 8AG	0.0%	0	0.0%	0	0.0%	0	0.0%	0	0.0%	0	0.0%	0	0.0%	0	0.0%	0	0.0%	0	0.0%	0
Leighton Buzzard Town Centre	0.0%	0	0.0%	0	0.0%	0	0.0%	0	0.0%	0	0.0%	0	0.0%	0	0.0%	0	0.0%	0	0.0%	0
Lidl, Kennedy Way, Yate, BS37 4BA	0.0%	0	0.0%	0	0.0%	0	0.0%	0	0.0%	0	0.0%	0	0.0%	0	0.0%	0	0.0%	0	0.0%	0
Long Ashton Village Centre	0.0%	0	0.0%	0	0.0%	0	0.0%	0	0.0%	0	0.0%	0	0.0%	0	0.0%	0	0.0%	0	0.0%	0
Manchester City Centre	0.0%	0	0.0%	0	0.0%	0	0.0%	0	0.0%	0	0.0%	0	0.0%	0	0.0%	0	0.0%	0	0.0%	0
Mero Retail Park, Lower Bristol Road, Bath (Carpetright, Hobbycraft & Pets at Home)	0.0%	0	0.0%	0	0.0%	0	0.0%	0	0.0%	0	0.0%	0	0.0%	0	0.0%	0	0.0%	0	0.0%	0
Midsomer Norton Town Centre	0.0%	0	0.0%	0	0.0%	0	0.0%	0	0.0%	0	0.0%	0	0.0%	0	0.0%	0	0.0%	0	0.0%	0
Minehead Town Centre	0.0%	0	0.0%	0	0.0%	0	0.0%	0	0.0%	0	0.0%	0	0.0%	0	0.0%	0	0.0%	0	0.0%	0
Monmouth Town Centre	0.0%	0	0.0%	0	0.0%	0	0.0%	0	0.0%	0	0.0%	0	0.0%	0	0.0%	0	0.0%	0	0.0%	0
Morrisons, Station Road, Yate, BS37 5PW	0.0%	0	0.0%	0	0.0%	0	0.0%	0	0.0%	0	0.0%	0	0.0%	0	0.0%	0	0.0%	0	0.0%	0
Nailsea Town Centre	0.0%	0	0.0%	0	0.0%	0	0.0%	0	0.0%	0	0.0%	0	0.0%	0	0.0%	0	0.0%	0	0.0%	0
Newport City Centre	0.0%	0	0.0%	0	0.0%	0	0.0%	0	0.0%	0	0.0%	0	0.0%	0	0.0%	0	0.0%	0	0.0%	0
Newquay Town Centre	0.0%	0	0.0%	0	0.0%	0	0.0%	0	0.0%	0	0.0%	0	0.0%	0	0.0%	0	0.0%	0	0.0%	0
Norton Malreward Village Centre	0.0%	0	0.0%	0	0.0%	0	0.0%	0	0.0%	0	0.0%	0	0.0%	0	0.0%	0	0.0%	0	0.0%	0
Nottingham City Centre	0.0%	0	0.0%	0	0.0%	0	0.0%	0	0.0%	0	0.0%	0	0.0%	0	0.0%	0	0.0%	0	0.0%	0
Portishead Town Centre	0.0%	0	0.0%	0	0.0%	0	0.0%	0	0.0%	0	0.0%	0	0.0%	0	0.0%	0	0.0%	0	0.0%	0
Riverside Retail Park, Link Road, Yate, BS37 4AQ	0.1%	1	0.0%	0	0.0%	0	0.0%	0	0.0%	0	0.0%	0	0.0%	0	0.0%	0	0.0%	0	0.0%	0
Ross-on-Wye Town Centre	0.1%	0	0.0%	0	0.0%	0	0.0%	0	0.0%	0	0.0%	0	0.0%	0	0.0%	0	0.0%	0	0.0%	0
Sainsbury's Superstore, Serbert Road, Portishead, Bristol, BS20 7GD	0.0%	0	0.0%	0	0.0%	0	0.0%	0	0.0%	0	0.0%	0	0.0%	0	0.0%	0	0.0%	0	0.0%	0
Salford City Centre	0.0%	0	0.0%	0	0.0%	0	0.0%	0	0.0%	0	0.0%	0	0.0%	0	0.0%	0	0.0%	0	0.0%	0
Screwfix, Stover Trading Estate, Yate, BS37 5PB	0.0%	0	0.0%	0	0.0%	0	0.0%	0	0.0%	0	0.0%	0	0.0%	0	0.0%	0	0.0%	0	0.0%	0
Sheffield City Centre	0.0%	0	0.0%	0	0.0%	0	0.0%	0	0.0%	0	0.0%	0	0.0%	0	0.0%	0	0.0%	0	0.0%	0
Sidmouth Town Centre	0.0%	0	0.0%	0	0.0%	0	0.0%	0	0.0%	0	0.0%	0	0.0%	0	0.0%	0	0.0%	0	0.0%	0

	Total		Zone 1		Zone 2		Zone 3		Zone 4		Zone 5		Zone 6		Zone 7		Zone 8		Zone 9	
St Austell Bay Business Park, Par Moor Road, Saint Austell, PL25 3RF	0.0%	0	0.0%	0	0.0%	0	0.0%	0	0.0%	0	0.0%	0	0.0%	0	0.0%	0	0.0%	0	0.0%	0
St Margarets Retail Park, Oxford Road, Swindon, SN3 4ES	0.1%	1	0.0%	0	0.0%	0	0.0%	0	1.1%	1	0.0%	0	0.0%	0	0.0%	0	0.0%	0	0.0%	0
Street Village Centre	0.0%	0	0.0%	0	0.0%	0	0.0%	0	0.0%	0	0.0%	0	0.0%	0	0.0%	0	0.0%	0	0.0%	0
Swindon Town Centre	0.0%	0	0.0%	0	0.0%	0	0.0%	0	0.0%	0	0.0%	0	0.0%	0	0.0%	0	0.0%	0	0.0%	0
Tesco Extra, East Walk, Yate, BS37 4AS	0.0%	0	0.0%	0	0.0%	0	0.0%	0	0.0%	0	0.0%	0	0.0%	0	0.0%	0	0.0%	0	0.0%	0
Tesco Superstore, Midland Way, Thornbury, BS35 2BS	0.0%	0	0.0%	0	0.0%	0	0.0%	0	0.0%	0	0.0%	0	0.0%	0	0.0%	0	0.0%	0	0.0%	0
Tetbury Town Centre	0.0%	0	0.0%	0	0.0%	0	0.0%	0	0.0%	0	0.0%	0	0.0%	0	0.0%	0	0.0%	0	0.0%	0
The Old Well Garden Centre, Uffculme, Waterloo Cross, Cullompton, EX15 3ES	0.0%	0	0.0%	0	0.0%	0	0.0%	0	0.0%	0	0.0%	0	0.0%	0	0.0%	0	0.0%	0	0.0%	0
The Range, Bristol Road, Bridgwater, TA6 4FF	0.1%	0	0.0%	0	0.0%	0	0.0%	0	0.0%	0	0.0%	0	0.0%	0	0.0%	0	0.0%	0	1.0%	0
The Trafford Centre, Manchester, M17 8AA	0.0%	0	0.0%	0	0.0%	0	0.0%	0	0.0%	0	0.0%	0	0.0%	0	0.0%	0	0.0%	0	0.0%	0
Thornbury Leisure Centre, Alveston Hill, Thornbury, BS35 3JB	0.0%	0	0.0%	0	0.0%	0	0.0%	0	0.0%	0	0.0%	0	0.0%	0	0.0%	0	0.0%	0	0.0%	0
Thornbury Town Centre	0.0%	0	0.0%	0	0.0%	0	0.0%	0	0.0%	0	0.0%	0	0.0%	0	0.0%	0	0.0%	0	0.0%	0
Timsbury Village Centre	0.0%	0	0.0%	0	0.0%	0	0.0%	0	0.0%	0	0.0%	0	0.0%	0	0.0%	0	0.0%	0	0.0%	0
Torquay Town Centre	0.0%	0	0.0%	0	0.0%	0	0.0%	0	0.0%	0	0.0%	0	0.0%	0	0.0%	0	0.0%	0	0.0%	0
Waitrose, High Street, Nailsea, Bristol, BS48 1AP	0.0%	0	0.0%	0	0.0%	0	0.0%	0	0.0%	0	0.0%	0	0.0%	0	0.0%	0	0.0%	0	0.0%	0
Waitrose, Wickwar Road, Chipping Sodbury, BS37 6AU	0.0%	0	0.0%	0	0.0%	0	0.0%	0	0.0%	0	0.0%	0	0.0%	0	0.0%	0	0.0%	0	0.0%	0
Wedmore Village Centre	0.0%	0	0.0%	0	0.0%	0	0.0%	0	0.0%	0	0.0%	0	0.0%	0	0.0%	0	0.0%	0	0.0%	0
Wells City Centre	0.0%	0	0.0%	0	0.0%	0	0.0%	0	0.0%	0	0.0%	0	0.0%	0	0.0%	0	0.0%	0	0.0%	0
Westerleigh Village Centre	0.0%	0	0.0%	0	0.0%	0	0.0%	0	0.0%	0	0.0%	0	0.0%	0	0.0%	0	0.0%	0	0.0%	0
Weston Lock Retail Park, Lower Bristol Road, Bath (Currys, M&S Foodhall)	0.0%	0	0.0%	0	0.0%	0	0.0%	0	0.0%	0	0.0%	0	0.0%	0	0.0%	0	0.0%	0	0.0%	0
Weston-super-Mare Town Centre (includes Sovereign Shopping Centre)	0.0%	0	0.0%	0	0.0%	0	0.0%	0	0.0%	0	0.0%	0	0.0%	0	0.0%	0	0.0%	0	0.0%	0
Wyndham Retail Park, Portishead (Homebase, Argos & McDonald's)	0.0%	0	0.0%	0	0.0%	0	0.0%	0	0.0%	0	0.0%	0	0.0%	0	0.0%	0	0.0%	0	0.0%	0
Yate Leisure Centre,	0.0%	0	0.0%	0	0.0%	0	0.0%	0	0.0%	0	0.0%	0	0.0%	0	0.0%	0	0.0%	0	0.0%	0

	Total		Zone 1		Zone 2		Zone 3		Zone 4		Zone 5		Zone 6		Zone 7		Zone 8		Zone 9	
Kennedy Way, Yate, Bristol, BS37 4DQ																				
Yate Town Centre	0.3%	2	0.0%	0	0.0%	0	0.0%	0	0.0%	0	0.0%	0	0.0%	0	1.0%	0	0.0%	0	0.0%	0
Others																				
Other	0.0%	0	0.0%	0	0.0%	0	0.0%	0	0.0%	0	0.0%	0	0.0%	0	0.0%	0	0.0%	0	0.0%	0
Abroad	0.0%	0	0.0%	0	0.0%	0	0.0%	0	0.0%	0	0.0%	0	0.0%	0	0.0%	0	0.0%	0	0.0%	0
Internet / delivery	0.0%	0	0.0%	0	0.0%	0	0.0%	0	0.0%	0	0.0%	0	0.0%	0	0.0%	0	0.0%	0	0.0%	0
Mail order / catalogue	0.0%	0	0.0%	0	0.0%	0	0.0%	0	0.0%	0	0.0%	0	0.0%	0	0.0%	0	0.0%	0	0.0%	0
TV shopping	0.0%	0	0.0%	0	0.0%	0	0.0%	0	0.0%	0	0.0%	0	0.0%	0	0.0%	0	0.0%	0	0.0%	0
(Don't know / can't remember)	0.0%	0	0.0%	0	0.0%	0	0.0%	0	0.0%	0	0.0%	0	0.0%	0	0.0%	0	0.0%	0	0.0%	0
(Don't do this type of shopping)	0.0%	0	0.0%	0	0.0%	0	0.0%	0	0.0%	0	0.0%	0	0.0%	0	0.0%	0	0.0%	0	0.0%	0
Weighted base:		740		22		41		40		54		27		41		42		40		48
Sample:		738		35		38		39		47		34		46		39		42		48

Q24 Where did you last buy toys, games, bicycles and recreational goods?
Excl. Nulls & SFT

	Total		Zone 1		Zone 2		Zone 3		Zone 4		Zone 5		Zone 6		Zone 7		Zone 8		Zone 9	
Zone 1																				
Avonmeads Retail Park, St Philips Causeway, Bristol (The Range, JD Sports, Wilko, Boots & more)	0.0%	0	0.0%	0	0.0%	0	0.0%	0	0.0%	0	0.0%	0	0.0%	0	0.0%	0	0.0%	0	0.0%	0
Baptist Mills Local Centre, Bristol	0.1%	1	0.0%	0	0.0%	0	0.0%	0	0.0%	0	2.9%	1	0.0%	0	0.0%	0	0.0%	0	0.0%	0
Bristol CITY CENTRE (includes Broadmead, Cabot Circus, The Galleries & The Arcade)	10.3%	47	24.5%	3	15.5%	4	0.0%	0	19.8%	7	26.7%	6	2.8%	0	14.2%	3	9.5%	3	0.0%	0
Bristol Guild of Applied Art, Park Street, Bristol, BS1 5JY	0.3%	1	0.0%	0	0.0%	0	0.0%	0	0.0%	0	5.8%	1	0.0%	0	0.0%	0	0.0%	0	0.0%	0
Gardiner Haskins Interiors, Broad Plain, Bristol	0.0%	0	0.0%	0	0.0%	0	0.0%	0	0.0%	0	0.0%	0	0.0%	0	0.0%	0	0.0%	0	0.0%	0
Iceland (The Food Warehouse), Avonmeads Retail Park, Redcliffe, Bristol, BS2 0SP	0.0%	0	0.0%	0	0.0%	0	0.0%	0	0.0%	0	0.0%	0	0.0%	0	0.0%	0	0.0%	0	0.0%	0
Marks & Spencer, Broadmead, Bristol, BS1 3DX	0.0%	0	0.0%	0	0.0%	0	0.0%	0	0.0%	0	0.0%	0	0.0%	0	0.0%	0	0.0%	0	0.0%	0
Merchants Trade Park, Feeder Road, Bristol, BS2 0TX	0.0%	0	0.0%	0	0.0%	0	0.0%	0	0.0%	0	0.0%	0	0.0%	0	0.0%	0	0.0%	0	0.0%	0
Old Market Local Centre, Bristol	0.0%	0	0.0%	0	0.0%	0	0.0%	0	0.0%	0	0.0%	0	0.0%	0	0.0%	0	0.0%	0	0.0%	0
Redfield Local Centre, Bristol	0.0%	0	0.0%	0	0.0%	0	0.0%	0	0.0%	0	0.0%	0	0.0%	0	0.0%	0	0.0%	0	0.0%	0
St Michael's Hill Local Centre, Bristol	0.0%	0	0.0%	0	0.0%	0	0.0%	0	0.0%	0	0.0%	0	0.0%	0	0.0%	0	0.0%	0	0.0%	0
St Werburgh's Local Centre, Bristol	0.0%	0	0.0%	0	0.0%	0	0.0%	0	0.0%	0	0.0%	0	0.0%	0	0.0%	0	0.0%	0	0.0%	0
Stokes Croft / Cheltenham Road, Bristol	0.0%	0	0.0%	0	0.0%	0	0.0%	0	0.0%	0	0.0%	0	0.0%	0	0.0%	0	0.0%	0	0.0%	0
Temple Meads Local Centre, Bristol	0.2%	1	0.0%	0	0.0%	0	0.0%	0	0.0%	0	0.0%	0	0.0%	0	0.0%	0	0.0%	0	0.0%	0
Tesco Metro, Broadmead, Bristol, BS1 3DW	0.0%	0	0.0%	0	0.0%	0	0.0%	0	0.0%	0	0.0%	0	0.0%	0	0.0%	0	0.0%	0	0.0%	0
The Galleries, Broadmead, Bristol, BS1 3XE	0.1%	0	0.0%	0	0.0%	0	0.0%	0	0.0%	0	0.0%	0	0.0%	0	0.0%	0	0.0%	0	0.0%	0
Wapping Wharf Local Centre, Bristol	0.0%	0	0.0%	0	0.0%	0	0.0%	0	0.0%	0	0.0%	0	0.0%	0	0.0%	0	0.0%	0	0.0%	0

	Total		Zone 1		Zone 2		Zone 3		Zone 4		Zone 5		Zone 6		Zone 7		Zone 8		Zone 9	
Zone 2																				
Aldi, Church Road, Bristol, BS5 9HT	0.4%	2	0.0%	0	7.7%	2	0.0%	0	0.0%	0	0.0%	0	0.0%	0	0.0%	0	0.0%	0	0.0%	0
Barton Hill Local Centre, Bristol	0.0%	0	0.0%	0	0.0%	0	0.0%	0	0.0%	0	0.0%	0	0.0%	0	0.0%	0	0.0%	0	0.0%	0
Bristol Carpets, Fishponds Trading Estate, Clay Hill, Bristol, BS5 7EY	0.0%	0	0.0%	0	0.0%	0	0.0%	0	0.0%	0	0.0%	0	0.0%	0	0.0%	0	0.0%	0	0.0%	0
Church Road, Bristol	0.1%	0	0.0%	0	1.9%	0	0.0%	0	0.0%	0	0.0%	0	0.0%	0	0.0%	0	0.0%	0	0.0%	0
Cyril Dark & Sons, Victoria House, Netham Road, Bristol, BS5 9PQ	0.0%	0	0.0%	0	0.0%	0	0.0%	0	0.0%	0	0.0%	0	0.0%	0	0.0%	0	0.0%	0	0.0%	0
Eastgate Retail Park, Bristol (Asda Living, Halfords, Next Home, Laura Ashley & more)	1.6%	7	10.1%	1	0.0%	0	20.8%	5	0.0%	0	0.0%	0	0.0%	0	0.0%	0	0.0%	0	0.0%	0
Easton Local Centre, Bristol	0.2%	1	0.0%	0	3.7%	1	0.0%	0	0.0%	0	0.0%	0	0.0%	0	0.0%	0	0.0%	0	0.0%	0
Eastville Local Centre, Bristol	0.4%	2	0.0%	0	0.0%	0	0.0%	0	0.0%	0	0.0%	0	11.4%	2	0.0%	0	0.0%	0	0.0%	0
IKEA, Eastgate Road, Bristol	0.1%	0	0.0%	0	0.0%	0	1.7%	0	0.0%	0	0.0%	0	0.0%	0	0.0%	0	0.0%	0	0.0%	0
Lidl, Church Road, Lawrence Hill, Bristol, BS5 0BT	0.0%	0	0.0%	0	0.0%	0	0.0%	0	0.0%	0	0.0%	0	0.0%	0	0.0%	0	0.0%	0	0.0%	0
Screwfix, Bush Industrial Estate, Hammersmith Road, Bristol, BS5 7BD	0.0%	0	0.0%	0	0.0%	0	0.0%	0	0.0%	0	0.0%	0	0.0%	0	0.0%	0	0.0%	0	0.0%	0
St Mark's Road, Bristol	0.0%	0	0.0%	0	0.0%	0	0.0%	0	0.0%	0	0.0%	0	0.0%	0	0.0%	0	0.0%	0	0.0%	0
Tesco Extra, Eastgate Road, Eastville, Bristol, BS5 6XU	1.3%	6	0.0%	0	5.6%	1	3.3%	1	0.0%	0	0.0%	0	0.0%	0	12.5%	3	0.0%	0	0.0%	0
Tesco Metro, Church Road, Redfield, Bristol, BS5 9HT	0.0%	0	0.0%	0	0.0%	0	0.0%	0	0.0%	0	0.0%	0	0.0%	0	0.0%	0	0.0%	0	0.0%	0
Whitehall Local Centre, Bristol	0.0%	0	0.0%	0	0.0%	0	0.0%	0	0.0%	0	0.0%	0	0.0%	0	0.0%	0	0.0%	0	0.0%	0
Zone 3																				
Hanham Local Centre, Bristol	0.0%	0	0.0%	0	0.0%	0	0.0%	0	0.0%	0	0.0%	0	0.0%	0	0.0%	0	0.0%	0	0.0%	0
Kingswood Local Centre, Bristol (includes King Chase Shopping Centre)	0.3%	1	0.0%	0	0.0%	0	0.0%	0	0.0%	0	0.0%	0	0.0%	0	0.0%	0	0.0%	0	5.7%	1
Lidl, Halls Road, Kingswood, Bristol, BS15 8JD	0.4%	2	0.0%	0	0.0%	0	6.9%	2	0.0%	0	0.0%	0	0.0%	0	0.0%	0	0.0%	0	0.0%	0
Lidl, High Street, Hanham, Bristol, BS15 3QY	0.6%	3	0.0%	0	9.9%	3	0.0%	0	0.0%	0	0.0%	0	0.0%	0	0.0%	0	0.0%	0	0.0%	0

	Total		Zone 1		Zone 2		Zone 3		Zone 4		Zone 5		Zone 6		Zone 7		Zone 8		Zone 9	
Sainsbury's Superstore, Kings Chase Shopping Centre, Kingswood, Bristol, BS15 8LP	0.0%	0	0.0%	0	0.0%	0	0.0%	0	0.0%	0	0.0%	0	0.0%	0	0.0%	0	0.0%	0	0.0%	0
Zone 4																				
Bishopston Local Centre, Bristol	0.7%	3	0.0%	0	0.0%	0	0.0%	0	8.6%	3	0.0%	0	0.0%	0	0.0%	0	0.0%	0	0.0%	0
Cotham Hill Local Centre, Bristol	0.0%	0	0.0%	0	0.0%	0	0.0%	0	0.0%	0	0.0%	0	0.0%	0	0.0%	0	0.0%	0	0.0%	0
Gloucester Road, Bristol	2.1%	10	0.0%	0	0.0%	0	0.0%	0	19.7%	7	0.0%	0	0.0%	0	10.5%	2	0.0%	0	0.0%	0
Golden Hill Local Centre, Bristol	0.0%	0	0.0%	0	0.0%	0	0.0%	0	0.0%	0	0.0%	0	0.0%	0	0.0%	0	0.0%	0	0.0%	0
Horfield Local Centre, Bristol	0.2%	1	0.0%	0	0.0%	0	0.0%	0	0.0%	0	0.0%	0	0.0%	0	4.0%	1	0.0%	0	0.0%	0
Kingsdown Local Centre, Bristol	0.0%	0	0.0%	0	0.0%	0	0.0%	0	0.0%	0	0.0%	0	0.0%	0	0.0%	0	0.0%	0	0.0%	0
Montpelier Local Centre, Bristol	0.0%	0	0.0%	0	0.0%	0	0.0%	0	0.0%	0	0.0%	0	0.0%	0	0.0%	0	0.0%	0	0.0%	0
Redland Local Centre, Bristol	0.0%	0	0.0%	0	0.0%	0	0.0%	0	0.0%	0	0.0%	0	0.0%	0	0.0%	0	0.0%	0	0.0%	0
Sainsbury's Local, Gloucester Road, Bishopston, Bristol, BS7 8AE	0.0%	0	0.0%	0	0.0%	0	0.0%	0	0.0%	0	0.0%	0	0.0%	0	0.0%	0	0.0%	0	0.0%	0
Tesco Superstore, Lime Trees Road, Bristol, BS6 7XW	0.1%	1	0.0%	0	0.0%	0	0.0%	0	1.6%	1	0.0%	0	0.0%	0	0.0%	0	0.0%	0	0.0%	0
Westbury Park Local Centre, Bristol (includes North View shops)	0.0%	0	0.0%	0	0.0%	0	0.0%	0	0.0%	0	0.0%	0	0.0%	0	0.0%	0	0.0%	0	0.0%	0
Zone 5																				
Asda (Petrol Station), Whiteladies Road, Redland, Bristol, BS8 2XS	0.4%	2	0.0%	0	0.0%	0	0.0%	0	0.0%	0	0.0%	0	0.0%	0	0.0%	0	0.0%	0	0.0%	0
Brackenwood Plant & Garden Centre, Pill Road, Leigh Court Estate, Abbots Leigh	0.0%	0	0.0%	0	0.0%	0	0.0%	0	0.0%	0	0.0%	0	0.0%	0	0.0%	0	0.0%	0	0.0%	0
Clifton Down Shopping Centre, Whiteladies Road, Bristol (Sainsbury's, WHSmith, Boots, Holland & Barrett & more)	2.6%	12	0.0%	0	0.0%	0	0.0%	0	3.3%	1	18.0%	4	0.0%	0	0.0%	0	0.0%	0	0.0%	0
Clifton VILLAGE Local Centre, Bristol (includes The Clifton Arcade)	0.5%	2	0.0%	0	0.0%	0	0.0%	0	0.0%	0	11.6%	2	0.0%	0	0.0%	0	0.0%	0	0.0%	0
Hotwells Local Centre,	0.0%	0	0.0%	0	0.0%	0	0.0%	0	0.0%	0	0.0%	0	0.0%	0	0.0%	0	0.0%	0	0.0%	0

	Total		Zone 1		Zone 2		Zone 3		Zone 4		Zone 5		Zone 6		Zone 7		Zone 8		Zone 9	
Bristol																				
Marks & Spencer, Whiteladies Road, High Street, Clifton, Bristol, BS8 2AZ	0.0%	0	0.0%	0	0.0%	0	0.0%	0	0.0%	0	0.0%	0	0.0%	0	0.0%	0	0.0%	0	0.0%	0
Park Street / Queens Road, Clifton, Bristol	0.2%	1	0.0%	0	3.7%	1	0.0%	0	0.0%	0	0.0%	0	0.0%	0	0.0%	0	0.0%	0	0.0%	0
Sainsbury's Superstore, Clifton Down Shopping Centre, Bristol, BS8 2NN	0.0%	0	0.0%	0	0.0%	0	0.0%	0	0.0%	0	0.0%	0	0.0%	0	0.0%	0	0.0%	0	0.0%	0
Sainsbury's Superstore, Queens Road, Clifton, Bristol, BS8 1RE	0.0%	0	0.0%	0	0.0%	0	0.0%	0	0.0%	0	0.0%	0	0.0%	0	0.0%	0	0.0%	0	0.0%	0
Toolstation, Whiteladies Road, Clifton, Bristol, BS8 2LG	0.0%	0	0.0%	0	0.0%	0	0.0%	0	0.0%	0	0.0%	0	0.0%	0	0.0%	0	0.0%	0	0.0%	0
Waitrose (Little), Clifton Pavilion, Queens Road, Clifton, Bristol, BS8 1QS	0.0%	0	0.0%	0	0.0%	0	0.0%	0	0.0%	0	0.0%	0	0.0%	0	0.0%	0	0.0%	0	0.0%	0
Whiteladies Road, Clifton, Bristol (NOT including Clifton Down Shopping Centre)	0.8%	4	0.0%	0	0.0%	0	0.0%	0	0.0%	0	17.7%	4	0.0%	0	0.0%	0	0.0%	0	0.0%	0
Zone 6																				
Henleaze Garden Shop, Henleaze Road, Henleaze, Bristol, BS9 4NB	0.0%	0	0.0%	0	0.0%	0	0.0%	0	0.0%	0	0.0%	0	0.0%	0	0.0%	0	0.0%	0	0.0%	0
Henleaze Local Centre, Bristol	0.0%	0	0.0%	0	0.0%	0	0.0%	0	0.0%	0	0.0%	0	0.0%	0	0.0%	0	0.0%	0	0.0%	0
Morrisons, Wellington Hill West, Henleaze, Bristol, BS9 4QL	0.0%	0	0.0%	0	0.0%	0	0.0%	0	0.0%	0	0.0%	0	0.0%	0	0.0%	0	0.0%	0	0.0%	0
Sea Mills Local Centre, Bristol	0.0%	0	0.0%	0	0.0%	0	0.0%	0	0.0%	0	0.0%	0	0.0%	0	0.0%	0	0.0%	0	0.0%	0
Stoke Bishop Local Centre, Bristol	0.0%	0	0.0%	0	0.0%	0	0.0%	0	0.0%	0	0.0%	0	0.0%	0	0.0%	0	0.0%	0	0.0%	0
Waitrose, Northumbria Drive, Westbury Park, Henleaze, Bristol, BS9 4HN	0.0%	0	0.0%	0	0.0%	0	0.0%	0	0.0%	0	0.0%	0	0.0%	0	0.0%	0	0.0%	0	0.0%	0
Westbury-on-Trym Local Centre, Bristol	0.3%	1	0.0%	0	0.0%	0	0.0%	0	0.0%	0	0.0%	0	5.6%	1	0.0%	0	1.5%	0	0.0%	0
Zone 7																				
Aldi, Muller Road, Bristol, BS7 9NU	0.0%	0	0.0%	0	0.0%	0	0.0%	0	0.0%	0	0.0%	0	0.0%	0	0.0%	0	0.0%	0	0.0%	0
Aldi, Petherbrige Way, Horfield, Bristol, BS7	0.0%	0	0.0%	0	0.0%	0	0.0%	0	0.0%	0	0.0%	0	0.0%	0	0.0%	0	0.0%	0	0.0%	0

	Total		Zone 1		Zone 2		Zone 3		Zone 4		Zone 5		Zone 6		Zone 7		Zone 8		Zone 9	
9NZ																				
Ashley Down Local Centre, Bristol	0.0%	0	0.0%	0	0.0%	0	0.0%	0	0.0%	0	0.0%	0	0.0%	0	0.0%	0	0.0%	0	0.0%	0
Home Bargains, Petherbridge Way, Bristol, BS7 9NZ	0.1%	0	0.0%	0	0.0%	0	0.0%	0	0.0%	0	0.0%	0	0.0%	0	2.0%	0	0.0%	0	0.0%	0
Lidl, Muller Road, Bristol, BS7 9RB	0.0%	0	0.0%	0	0.0%	0	0.0%	0	0.0%	0	0.0%	0	0.0%	0	0.0%	0	0.0%	0	0.0%	0
Lidl, Southmead Road, Bristol, BS10 5NE	0.0%	0	0.0%	0	0.0%	0	0.0%	0	0.0%	0	0.0%	0	0.0%	0	0.0%	0	0.0%	0	0.0%	0
Lockleaze Local Centre, Bristol	0.0%	0	0.0%	0	0.0%	0	0.0%	0	0.0%	0	0.0%	0	0.0%	0	0.0%	0	0.0%	0	0.0%	0
Southmead Local Centre, Bristol	0.0%	0	0.0%	0	0.0%	0	0.0%	0	0.0%	0	0.0%	0	0.0%	0	0.0%	0	0.0%	0	0.0%	0
Zone 8																				
Aldi, Crow Lane, Henbury, Bristol, BS10 7EN	0.0%	0	0.0%	0	0.0%	0	0.0%	0	0.0%	0	0.0%	0	0.0%	0	0.0%	0	0.0%	0	0.0%	0
Aldi, Greystoke Avenue, Southmead, Bristol, BS10 6AS	0.1%	0	0.0%	0	0.0%	0	0.0%	0	0.0%	0	0.0%	0	0.0%	0	0.0%	0	1.5%	0	0.0%	0
Avonmouth Local Centre, Bristol	0.0%	0	0.0%	0	0.0%	0	0.0%	0	0.0%	0	0.0%	0	0.0%	0	0.0%	0	0.0%	0	0.0%	0
B&Q, Cribbs Causeway, Bristol	0.0%	0	0.0%	0	0.0%	0	0.0%	0	0.0%	0	0.0%	0	0.0%	0	0.0%	0	0.0%	0	0.0%	0
Blaise Plant Nursery, Kings Weston Road, Bristol, BS11 0XF	0.0%	0	0.0%	0	0.0%	0	0.0%	0	0.0%	0	0.0%	0	0.0%	0	0.0%	0	0.0%	0	0.0%	0
Brentry Local Centre, Bristol	0.0%	0	0.0%	0	0.0%	0	0.0%	0	0.0%	0	0.0%	0	0.0%	0	0.0%	0	0.0%	0	0.0%	0
Co-op, Ridingleaze, Lawrence Weston, Bristol, BS11 0QB	0.0%	0	0.0%	0	0.0%	0	0.0%	0	0.0%	0	0.0%	0	0.0%	0	0.0%	0	0.0%	0	0.0%	0
Costco, St Brendans Way, Bristol	0.1%	0	0.0%	0	0.0%	0	0.0%	0	0.0%	0	0.0%	0	0.0%	0	0.0%	0	1.5%	0	0.0%	0
Henbury Local Centre, Bristol	0.0%	0	0.0%	0	0.0%	0	0.0%	0	0.0%	0	0.0%	0	0.0%	0	0.0%	0	0.0%	0	0.0%	0
Lawrence Weston Local Centre, Bristol	0.0%	0	0.0%	0	0.0%	0	0.0%	0	0.0%	0	0.0%	0	0.0%	0	0.0%	0	0.0%	0	0.0%	0
Lidl, Stile Acres, Lawrence Weston, Bristol, BS11 0PZ	0.0%	0	0.0%	0	0.0%	0	0.0%	0	0.0%	0	0.0%	0	0.0%	0	0.0%	0	0.0%	0	0.0%	0
Morrisons, Cribbs Causeway, Bristol, BS10 7UD	0.0%	0	0.0%	0	0.0%	0	0.0%	0	0.0%	0	0.0%	0	0.0%	0	0.0%	0	0.0%	0	0.0%	0
Screwfix, Avonbridge Trading Estate, Bristol, BS11 9QD	0.0%	0	0.0%	0	0.0%	0	0.0%	0	0.0%	0	0.0%	0	0.0%	0	0.0%	0	0.0%	0	0.0%	0
Shirehampton Village Centre	0.0%	0	0.0%	0	0.0%	0	0.0%	0	0.0%	0	0.0%	0	0.0%	0	0.0%	0	0.0%	0	0.0%	0

	Total		Zone 1		Zone 2		Zone 3		Zone 4		Zone 5		Zone 6		Zone 7		Zone 8		Zone 9	
Stax Trade Centre, Wyck Beck Road, Brentry, Bristol	0.0%	0	0.0%	0	0.0%	0	0.0%	0	0.0%	0	0.0%	0	0.0%	0	0.0%	0	0.0%	0	0.0%	0
Zone 9																				
Aldi, Bath Road, Longwell Green, Bristol, BS30 9DE	0.0%	0	0.0%	0	0.0%	0	0.0%	0	0.0%	0	0.0%	0	0.0%	0	0.0%	0	0.0%	0	0.0%	0
Asda, Craven Way, Longwell Green, Bristol, BS30 7DY	1.7%	8	0.0%	0	3.7%	1	3.4%	1	0.0%	0	0.0%	0	0.0%	0	0.0%	0	0.0%	0	21.8%	6
Aspects Leisure Park, Hanham, Bristol, BS15 9LA	0.0%	0	0.0%	0	0.0%	0	0.0%	0	0.0%	0	0.0%	0	0.0%	0	0.0%	0	0.0%	0	0.0%	0
B&Q, Gallagher Retail Park, Longwell Green	0.0%	0	0.0%	0	0.0%	0	0.0%	0	0.0%	0	0.0%	0	0.0%	0	0.0%	0	0.0%	0	0.0%	0
Gallagher Retail Park, LONGWELL GREEN (B&Q, Currys, Next, Tradepoint, M&S, Outfit & more)	6.8%	31	0.0%	0	13.6%	4	25.6%	6	0.0%	0	0.0%	0	0.0%	0	0.0%	0	0.0%	0	20.8%	5
Lidl, Aldermoor Lane, Bristol, BS30 7TX	0.0%	0	0.0%	0	0.0%	0	0.0%	0	0.0%	0	0.0%	0	0.0%	0	0.0%	0	0.0%	0	0.0%	0
Longwell Green Local Centre, Bristol (e.g. Bath Road shops near where Aldi is - NOT Longwell Green Retail Park, Bristol)	2.6%	12	0.0%	0	0.0%	0	0.0%	0	0.0%	0	0.0%	0	0.0%	0	0.0%	0	0.0%	0	13.2%	3
Marks & Spencer, Gallagher Retail Park, Longwell Green, Bristol, BS30 7DA	0.0%	0	1.6%	0	0.0%	0	0.0%	0	0.0%	0	0.0%	0	0.0%	0	0.0%	0	0.0%	0	0.0%	0
Oldland Common Village Centre	0.0%	0	0.0%	0	0.0%	0	0.0%	0	0.0%	0	0.0%	0	0.0%	0	0.0%	0	0.0%	0	0.0%	0
Screwfix, Green Trade Park, Longwell, Bristol, BS30 7ER	0.0%	0	0.0%	0	0.0%	0	0.0%	0	0.0%	0	0.0%	0	0.0%	0	0.0%	0	0.0%	0	0.0%	0
Smyths Toys, Longwell Green, Bristol, BS30 7TX	2.6%	12	0.0%	0	0.0%	0	17.7%	4	0.0%	0	0.0%	0	0.0%	0	0.0%	0	0.0%	0	11.8%	3
Wickes, Aldermoor Way, Longwell Green, Bristol, BS30 7DA	0.0%	0	0.0%	0	0.0%	0	0.0%	0	0.0%	0	0.0%	0	0.0%	0	0.0%	0	0.0%	0	0.0%	0
Zone 10																				
Aldi, Fishponds Road, Bristol, BS16 3HJ	0.0%	0	0.0%	0	0.0%	0	0.0%	0	0.0%	0	0.0%	0	0.0%	0	0.0%	0	0.0%	0	0.0%	0
Channons Hill Retail Park, Fishponds (B&M, Iceland, Card Factory, One Below & Sue Ryder)	0.7%	3	1.6%	0	0.0%	0	0.0%	0	0.0%	0	0.0%	0	0.0%	0	0.0%	0	0.0%	0	0.0%	0
Fishponds Local Centre,	0.1%	0	0.0%	0	1.9%	0	0.0%	0	0.0%	0	0.0%	0	0.0%	0	0.0%	0	0.0%	0	0.0%	0

	Total		Zone 1		Zone 2		Zone 3		Zone 4		Zone 5		Zone 6		Zone 7		Zone 8		Zone 9	
Bristol																				
Hambrook Village Centre	0.2%	1	0.0%	0	0.0%	0	0.0%	0	0.0%	0	0.0%	0	0.0%	0	0.0%	0	0.0%	0	0.0%	0
Lidl, Fishponds Road, Bristol, BS16 3UF	0.0%	0	0.0%	0	0.0%	0	0.0%	0	0.0%	0	0.0%	0	0.0%	0	0.0%	0	0.0%	0	0.0%	0
Lodge Causeway Local Centre, Bristol	0.0%	0	0.0%	0	0.0%	0	0.0%	0	0.0%	0	0.0%	0	0.0%	0	0.0%	0	0.0%	0	0.0%	0
Morrisons, Fishponds Road, Bristol, BS16 3US	0.6%	3	0.0%	0	0.0%	0	0.0%	0	0.0%	0	0.0%	0	0.0%	0	0.0%	0	0.0%	0	0.0%	0
Sainsbury's Local, Fishponds Road, Fishponds, Bristol, BS16 3TE	0.0%	0	0.0%	0	0.0%	0	0.0%	0	0.0%	0	0.0%	0	0.0%	0	0.0%	0	0.0%	0	0.0%	0
Zone 11																				
Co-op, Badminton Road, Downend, Bristol, BS16 6BB	0.0%	0	0.0%	0	0.0%	0	0.0%	0	0.0%	0	0.0%	0	0.0%	0	0.0%	0	0.0%	0	0.0%	0
Downend Local Centre, Bristol	0.1%	0	0.0%	0	0.0%	0	0.0%	0	0.0%	0	0.0%	0	0.0%	0	0.0%	0	0.0%	0	0.0%	0
Emersons Green Local Centre, Bristol (e.g. Emerson's Way shops where vets is - NOT Emersons Green Retail Park)	0.0%	0	0.0%	0	0.0%	0	0.0%	0	0.0%	0	0.0%	0	0.0%	0	0.0%	0	0.0%	0	0.0%	0
Emersons Green Retail Park, Bristol (Lidl, Boots, Argos, Poundland, Peacocks, Sports Direct & more)	1.0%	4	8.5%	1	0.0%	0	0.0%	0	0.0%	0	0.0%	0	0.0%	0	0.0%	0	0.0%	0	1.9%	0
Fonthill Garden Centre, Bath Road, Bristol, BS30 6HX	0.0%	0	0.0%	0	0.0%	0	0.0%	0	0.0%	0	0.0%	0	0.0%	0	0.0%	0	0.0%	0	0.0%	0
Lidl, The Village, Emersons Way, Bristol, BS16 7AE	0.0%	0	0.0%	0	0.0%	0	0.0%	0	0.0%	0	0.0%	0	0.0%	0	0.0%	0	0.0%	0	0.0%	0
Lyde Green Local Centre, Bristol	0.0%	0	0.0%	0	0.0%	0	0.0%	0	0.0%	0	0.0%	0	0.0%	0	0.0%	0	0.0%	0	0.0%	0
Sainsbury's Superstore, Emersons Green, Bristol, BS16 7AE	0.2%	1	0.0%	0	1.9%	0	0.0%	0	0.0%	0	0.0%	0	0.0%	0	0.0%	0	0.0%	0	0.0%	0
St Aldams Garden Centre, Westerleigh Road, Pucklechurch, Bristol, BS16 9PY	0.0%	0	0.0%	0	0.0%	0	0.0%	0	0.0%	0	0.0%	0	0.0%	0	0.0%	0	0.0%	0	0.0%	0
Staple Hill Local Centre, Bristol	0.6%	3	0.0%	0	0.0%	0	0.0%	0	0.0%	0	0.0%	0	0.0%	0	0.0%	0	0.0%	0	0.0%	0
Tesco Superstore, Broad Street, Staple Hill, Bristol, BS16 5NP	0.0%	0	0.0%	0	0.0%	0	0.0%	0	0.0%	0	0.0%	0	0.0%	0	0.0%	0	0.0%	0	0.0%	0
The Carpet Barn, Bath Road,	0.0%	0	0.0%	0	0.0%	0	0.0%	0	0.0%	0	0.0%	0	0.0%	0	0.0%	0	0.0%	0	0.0%	0

	Total		Zone 1		Zone 2		Zone 3		Zone 4		Zone 5		Zone 6		Zone 7		Zone 8		Zone 9	
Longwell Green, Bristol, BS30 6DL																				
Warmley Village Centre	0.0%	0	0.0%	0	0.0%	0	0.0%	0	0.0%	0	0.0%	0	0.0%	0	0.0%	0	0.0%	0	0.0%	0
Willsbridge Local Centre, Bristol	0.5%	2	0.0%	0	0.0%	0	0.0%	0	0.0%	0	0.0%	0	0.0%	0	0.0%	0	0.0%	0	0.0%	0
Zone 12																				
Aldi, Brook Way, Patchway, Bradley Stoke, BS32 9DA	0.0%	0	0.0%	0	0.0%	0	0.0%	0	0.0%	0	0.0%	0	0.0%	0	0.0%	0	0.0%	0	0.0%	0
Almondsbury Garden Centre, Over Lane, Almondsbury	0.2%	1	0.0%	0	0.0%	0	0.0%	0	0.0%	0	0.0%	0	0.0%	0	0.0%	0	0.0%	0	0.0%	0
Coalpit Heath Village Centre	0.0%	0	0.0%	0	0.0%	0	0.0%	0	0.0%	0	0.0%	0	0.0%	0	0.0%	0	0.0%	0	0.0%	0
Elmwood Garden Centre, Westerleigh Road, Henfield, Bristol, BS36 2UP	0.0%	0	0.0%	0	0.0%	0	0.0%	0	0.0%	0	0.0%	0	0.0%	0	0.0%	0	0.0%	0	0.0%	0
Frampton Cotterell Village Centre	0.0%	0	0.0%	0	0.0%	0	0.0%	0	0.0%	0	0.0%	0	0.0%	0	0.0%	0	0.0%	0	0.0%	0
Pilning Village Centre	0.0%	0	0.0%	0	0.0%	0	0.0%	0	0.0%	0	0.0%	0	0.0%	0	0.0%	0	0.0%	0	0.0%	0
Winterbourne Village Centre	0.0%	0	0.0%	0	0.0%	0	0.0%	0	0.0%	0	0.0%	0	0.0%	0	0.0%	0	0.0%	0	0.0%	0
Zone 13																				
Abbey Wood Shopping Park, Filton (Asda, Matalan, Pets at Home, Poundland, B&M & more)	0.7%	3	0.0%	0	0.0%	0	0.0%	0	0.0%	0	0.0%	0	0.0%	0	10.5%	2	0.0%	0	0.0%	0
Asda, Abbey Wood Shopping Park, Filton, BS34 7JL	0.0%	0	0.0%	0	0.0%	0	0.0%	0	0.0%	0	0.0%	0	0.0%	0	0.0%	0	0.0%	0	0.0%	0
Asda, Highwood Lane, Patchway, Bristol, BS34 5TL	2.6%	11	8.5%	1	0.0%	0	0.0%	0	0.0%	0	0.0%	0	14.6%	2	4.0%	1	1.5%	0	0.0%	0
B&M, Centaurus Road, Patchway, Bristol, BS34 5TS	0.0%	0	0.0%	0	0.0%	0	0.0%	0	0.0%	0	0.0%	0	0.0%	0	0.0%	0	0.0%	0	0.0%	0
Bradley Stoke Town Centre (includes Willowbrook Shopping Centre)	0.3%	1	10.1%	1	0.0%	0	0.0%	0	0.0%	0	0.0%	0	0.0%	0	0.0%	0	0.0%	0	0.0%	0
Cribbs Causeway, Bristol (includes the Mall & Retail Park)	25.0%	112	10.1%	1	17.4%	4	6.9%	2	33.5%	12	8.7%	2	65.6%	10	28.4%	6	76.8%	22	7.5%	2
Filton Local Centre, Bristol	0.0%	0	0.0%	0	0.0%	0	0.0%	0	0.0%	0	0.0%	0	0.0%	0	0.0%	0	0.0%	0	0.0%	0
Iceland (The Food Warehouse), Willowbrook Shopping Centre, Bradley Stoke, BS32 8BS	0.0%	0	0.0%	0	0.0%	0	0.0%	0	0.0%	0	0.0%	0	0.0%	0	0.0%	0	0.0%	0	0.0%	0
Kellaway Building Supplies, Olympus House, Patchway	0.0%	0	0.0%	0	0.0%	0	0.0%	0	0.0%	0	0.0%	0	0.0%	0	0.0%	0	0.0%	0	0.0%	0

	Total		Zone 1		Zone 2		Zone 3		Zone 4		Zone 5		Zone 6		Zone 7		Zone 8		Zone 9	
Lidl, Fox Den Road, Bristol, BS34 8SP	0.0%	0	0.0%	0	0.0%	0	0.0%	0	0.0%	0	0.0%	0	0.0%	0	0.0%	0	0.0%	0	0.0%	0
Lidl, Haze Way, Patchway, BS34 5BZ	0.2%	1	0.0%	0	0.0%	0	0.0%	0	0.0%	0	0.0%	0	0.0%	0	0.0%	0	0.0%	0	0.0%	0
Little Stoke Village Centre	0.0%	0	0.0%	0	0.0%	0	0.0%	0	0.0%	0	0.0%	0	0.0%	0	0.0%	0	0.0%	0	0.0%	0
Marks & Spencer, The Mall, Cribbs Causeway, BS34 5QT	0.0%	0	0.0%	0	0.0%	0	0.0%	0	0.0%	0	0.0%	0	0.0%	0	0.0%	0	0.0%	0	0.0%	0
Patchway Town Centre	0.0%	0	0.0%	0	0.0%	0	0.0%	0	0.0%	0	0.0%	0	0.0%	0	0.0%	0	0.0%	0	0.0%	0
Sainsbury's Superstore, Fox Den Road, Stoke Gifford, BS34 8SS	1.1%	5	0.0%	0	0.0%	0	0.0%	0	0.0%	0	0.0%	0	0.0%	0	11.9%	3	0.0%	0	0.0%	0
Screwfix, Station Road, Filton, Bristol, BS34 7JW	0.0%	0	0.0%	0	0.0%	0	0.0%	0	0.0%	0	0.0%	0	0.0%	0	0.0%	0	0.0%	0	0.0%	0
Stoke Gifford District Shopping Centre (The Range, Poundstretcher & Lidl)	0.0%	0	0.0%	0	0.0%	0	0.0%	0	0.0%	0	0.0%	0	0.0%	0	0.0%	0	0.0%	0	0.0%	0
Tesco Extra, Willow Brook Centre, Bradley Stoke, BS32 8EF	1.3%	6	0.0%	0	0.0%	0	0.0%	0	0.0%	0	0.0%	0	0.0%	0	0.0%	0	0.0%	0	0.0%	0
The Shield Retail Centre, Gloucester Road North, Filton, Bristol, BS34 7BR	0.0%	0	0.0%	0	0.0%	0	0.0%	0	0.0%	0	0.0%	0	0.0%	0	0.0%	0	0.0%	0	0.0%	0
Travis Perkins, New Road, Stoke Gifford, Bristol, BS34 8QW	0.0%	0	0.0%	0	0.0%	0	0.0%	0	0.0%	0	0.0%	0	0.0%	0	0.0%	0	0.0%	0	0.0%	0
Willow Brook Shopping Centre, Bradley Stoke (Tesco Extra, Boots, Pets at Home, Poundstretcher & more)	0.3%	1	0.0%	0	0.0%	0	0.0%	0	1.6%	1	0.0%	0	0.0%	0	0.0%	0	3.0%	1	0.0%	0
Zone 14																				
Aldi, North Street, Bedminster, Bristol, BS3 1JA	0.0%	0	0.0%	0	0.0%	0	0.0%	0	0.0%	0	0.0%	0	0.0%	0	0.0%	0	0.0%	0	0.0%	0
Asda, East Street, Bedminster, Bristol, BS3 4JY	2.1%	9	6.6%	1	0.0%	0	0.0%	0	0.0%	0	2.9%	1	0.0%	0	0.0%	0	0.0%	0	0.0%	0
Axis Trampoline Club, South Liberty Lane, Bristol, BS3 2SU	0.0%	0	0.0%	0	0.0%	0	0.0%	0	0.0%	0	0.0%	0	0.0%	0	0.0%	0	0.0%	0	0.0%	0
B&M, Winterstoke Road, Bristol, BS3 2LF	0.1%	0	0.0%	0	0.0%	0	0.0%	0	0.0%	0	0.0%	0	0.0%	0	0.0%	0	0.0%	0	0.0%	0
Bedminster Local Centre, Bristol	1.2%	5	0.0%	0	0.0%	0	0.0%	0	1.6%	1	2.9%	1	0.0%	0	0.0%	0	0.0%	0	0.0%	0
CW Jones Carpet &	0.0%	0	0.0%	0	0.0%	0	0.0%	0	0.0%	0	0.0%	0	0.0%	0	0.0%	0	0.0%	0	0.0%	0

	Total		Zone 1		Zone 2		Zone 3		Zone 4		Zone 5		Zone 6		Zone 7		Zone 8		Zone 9	
Flooring, Hartcliffe Way, Bedminster, BS3 5RU																				
Iceland (The Food Warehouse), South Bristol Retail Park, Ashton Gate, Bristol, BS3 2LQ	0.0%	0	0.0%	0	0.0%	0	0.0%	0	0.0%	0	0.0%	0	0.0%	0	0.0%	0	0.0%	0	0.0%	0
Lidl, Sheene Road, Bristol, BS3 4EG	0.0%	0	0.0%	0	0.0%	0	0.0%	0	0.0%	0	0.0%	0	0.0%	0	0.0%	0	0.0%	0	0.0%	0
Riverside Garden Centre, Clift House Road, Southville, Bristol	0.0%	0	0.0%	0	0.0%	0	0.0%	0	0.0%	0	0.0%	0	0.0%	0	0.0%	0	0.0%	0	0.0%	0
Sainsbury's Superstore, Winterstoke Road, Bristol, BS3 2NS	0.7%	3	0.0%	0	0.0%	0	0.0%	0	0.0%	0	0.0%	0	0.0%	0	0.0%	0	0.0%	0	0.0%	0
South Bristol Retail Park, Winterstoke Road, Ashton Gate, Bristol (Halfords, Food Warehouse, Currys & B&M)	2.1%	10	0.0%	0	0.0%	0	0.0%	0	0.0%	0	2.9%	1	0.0%	0	0.0%	0	0.0%	0	0.0%	0
Southville Local Centre, Bristol	0.0%	0	0.0%	0	0.0%	0	0.0%	0	0.0%	0	0.0%	0	0.0%	0	0.0%	0	0.0%	0	0.0%	0
Wickes, Winterstoke Road, Ashton Gate, Bristol, BS3 2LQ	0.0%	0	0.0%	0	0.0%	0	0.0%	0	0.0%	0	0.0%	0	0.0%	0	0.0%	0	0.0%	0	0.0%	0
Winterstoke Road, Bristol	0.0%	0	0.0%	0	0.0%	0	0.0%	0	0.0%	0	0.0%	0	0.0%	0	0.0%	0	0.0%	0	0.0%	0
Zone 15																				
Aldi, Imperial Park, Bristol, BS13 7TJ	0.0%	0	0.0%	0	0.0%	0	0.0%	0	0.0%	0	0.0%	0	0.0%	0	0.0%	0	0.0%	0	0.0%	0
B&Q, Imperial Retail Park, Bristol	0.0%	0	0.0%	0	0.0%	0	0.0%	0	0.0%	0	0.0%	0	0.0%	0	0.0%	0	0.0%	0	0.0%	0
B&Q, Wills Way, Bishopsworth, Bristol, BS13 7TJ	0.0%	0	0.0%	0	0.0%	0	0.0%	0	0.0%	0	0.0%	0	0.0%	0	0.0%	0	0.0%	0	0.0%	0
Bishopsworth Local Centre, Bristol	0.2%	1	0.0%	0	0.0%	0	0.0%	0	0.0%	0	0.0%	0	0.0%	0	0.0%	0	0.0%	0	0.0%	0
Hartcliffe Local Centre, Bristol	0.3%	1	0.0%	0	0.0%	0	0.0%	0	0.0%	0	0.0%	0	0.0%	0	0.0%	0	0.0%	0	0.0%	0
Headley Park Local Centre, Bristol	0.0%	0	0.0%	0	0.0%	0	0.0%	0	0.0%	0	0.0%	0	0.0%	0	0.0%	0	0.0%	0	0.0%	0
Home Bargains, Whitchurch Lane, Bristol, BS13 7TW	0.0%	0	0.0%	0	0.0%	0	0.0%	0	0.0%	0	0.0%	0	0.0%	0	0.0%	0	0.0%	0	0.0%	0
Imperial Retail Park, Wills Way, Bristol (B&Q, Argos, Bedworld, B&M, Homesense, The Range & more)	4.5%	20	8.5%	1	0.0%	0	0.0%	0	0.0%	0	0.0%	0	0.0%	0	0.0%	0	0.0%	0	0.0%	0
Lidl, Whitchurch Lane,	0.5%	2	0.0%	0	0.0%	0	0.0%	0	0.0%	0	0.0%	0	0.0%	0	0.0%	0	0.0%	0	0.0%	0

	Total		Zone 1		Zone 2		Zone 3		Zone 4		Zone 5		Zone 6		Zone 7		Zone 8		Zone 9	
Bishopsworth, Bristol, BS13 7TE																				
Morrisons, Peterson Avenue, Hartcliffe, Bristol, BS13 0BE	0.0%	0	0.0%	0	0.0%	0	0.0%	0	0.0%	0	0.0%	0	0.0%	0	0.0%	0	0.0%	0	0.0%	0
Zone 16																				
Brislington Local Centre	0.6%	2	0.0%	0	3.7%	1	0.0%	0	0.0%	0	0.0%	0	0.0%	0	0.0%	0	0.0%	0	0.0%	0
Brislington Retail Park, Bath Road, Bristol (Halfords, B&M, Dreams, Matalan, Sports Direct & more)	1.8%	8	0.0%	0	1.9%	0	1.7%	0	0.0%	0	0.0%	0	0.0%	0	0.0%	0	0.0%	0	0.0%	0
Broadwalk Shopping Centre, Knowle, Bristol, BS4 2RA	0.4%	2	0.0%	0	0.0%	0	0.0%	0	0.0%	0	0.0%	0	0.0%	0	0.0%	0	0.0%	0	0.0%	0
Co-op, Wyatts View, Brislington, St. Annes, Bristol, BS4 4WW	0.0%	0	0.0%	0	0.0%	0	0.0%	0	0.0%	0	0.0%	0	0.0%	0	0.0%	0	0.0%	0	0.0%	0
CrossFit, Dixon Road, Brislington, BS4 5QW	0.0%	0	0.0%	0	0.0%	0	0.0%	0	0.0%	0	0.0%	0	0.0%	0	0.0%	0	0.0%	0	0.0%	0
Knowle Local Centre, Bristol	0.0%	0	0.0%	0	0.0%	0	0.0%	0	0.0%	0	0.0%	0	0.0%	0	0.0%	0	0.0%	0	0.0%	0
Lidl, Brislington Retail Park, Bristol, BS4 5NG	0.1%	1	0.0%	0	0.0%	0	0.0%	0	0.0%	0	0.0%	0	0.0%	0	0.0%	0	0.0%	0	0.0%	0
Sainsbury's Superstore, St Philips Causeway, Arnos Vale, Bristol, BS4 3BD	1.7%	8	1.6%	0	7.7%	2	0.0%	0	0.0%	0	0.0%	0	0.0%	0	0.0%	0	0.0%	0	0.0%	0
Screwfix, Wilverley Trading Estate, Brislington, Bristol, BS4 5NL	0.0%	0	0.0%	0	0.0%	0	0.0%	0	0.0%	0	0.0%	0	0.0%	0	0.0%	0	0.0%	0	0.0%	0
St Anne's Local Centre, Bristol	0.0%	0	0.0%	0	0.0%	0	0.0%	0	0.0%	0	0.0%	0	0.0%	0	0.0%	0	0.0%	0	0.0%	0
Tesco Extra, Callington Road, Brislington, Bristol, BS4 5AY	0.1%	0	0.0%	0	0.0%	0	0.0%	0	0.0%	0	0.0%	0	0.0%	0	0.0%	0	0.0%	0	0.0%	0
Totterdown Local Centre, Bristol	0.0%	0	0.0%	0	0.0%	0	0.0%	0	0.0%	0	0.0%	0	0.0%	0	0.0%	0	0.0%	0	0.0%	0
Tramway Retail Park, Bath Road, Brislington (Dunelm & Go Outdoors)	0.4%	2	0.0%	0	0.0%	0	6.9%	2	0.0%	0	0.0%	0	0.0%	0	0.0%	0	0.0%	0	0.0%	0
Zone 17																				
Asda, Oatlands Avenue, Whitchurch, BS14 0ST	0.9%	4	0.0%	0	0.0%	0	0.0%	0	0.0%	0	0.0%	0	0.0%	0	0.0%	0	0.0%	0	0.0%	0
Hengrove Local Centre, Bristol	0.0%	0	0.0%	0	0.0%	0	0.0%	0	0.0%	0	0.0%	0	0.0%	0	0.0%	0	0.0%	0	0.0%	0
Red Lion Carpets, Wells Road, Bristol, BS14 9AF	0.0%	0	0.0%	0	0.0%	0	0.0%	0	0.0%	0	0.0%	0	0.0%	0	0.0%	0	0.0%	0	0.0%	0
Stockwood Local Centre, Bristol	0.0%	0	0.0%	0	0.0%	0	0.0%	0	0.0%	0	0.0%	0	0.0%	0	0.0%	0	0.0%	0	0.0%	0
Tesco Express, Wells Road,	0.0%	0	0.0%	0	0.0%	0	0.0%	0	0.0%	0	0.0%	0	0.0%	0	0.0%	0	0.0%	0	0.0%	0

	Total		Zone 1		Zone 2		Zone 3		Zone 4		Zone 5		Zone 6		Zone 7		Zone 8		Zone 9	
Whitchurch, Bristol, BS14 9HX																				
Whitchurch Local Centre, Bristol	0.0%	0	0.0%	0	0.0%	0	0.0%	0	0.0%	0	0.0%	0	0.0%	0	0.0%	0	0.0%	0	0.0%	0
Whitehall Garden Centre, Norton Lane, Bristol, BS14 0BT	0.0%	0	0.0%	0	0.0%	0	0.0%	0	0.0%	0	0.0%	0	0.0%	0	0.0%	0	0.0%	0	0.0%	0
Zone 18																				
Keynsham Town Centre	2.1%	10	0.0%	0	0.0%	0	1.7%	0	0.0%	0	0.0%	0	0.0%	0	0.0%	0	0.0%	0	0.0%	0
Tesco Superstore, Bristol Road, Keynsham, Bristol, BS31 2BA	0.0%	0	0.0%	0	0.0%	0	0.0%	0	0.0%	0	0.0%	0	0.0%	0	0.0%	0	0.0%	0	0.0%	0
Waitrose, Broadmead Lane, Keynsham, BS31 1ST	0.0%	0	0.0%	0	0.0%	0	0.0%	0	0.0%	0	0.0%	0	0.0%	0	0.0%	0	0.0%	0	0.0%	0
Outside Survey Area																				
Abergavenny Town Centre	0.0%	0	0.0%	0	0.0%	0	0.0%	0	0.0%	0	0.0%	0	0.0%	0	0.0%	0	0.0%	0	0.0%	0
Aldi, Horseshoe Lane, Thornbury, BS35 2AX	0.0%	0	0.0%	0	0.0%	0	0.0%	0	0.0%	0	0.0%	0	0.0%	0	0.0%	0	0.0%	0	0.0%	0
Aldi, Wyndham Way, Portishead, Bristol, BS20 8LR	0.0%	0	0.0%	0	0.0%	0	0.0%	0	0.0%	0	0.0%	0	0.0%	0	0.0%	0	0.0%	0	0.0%	0
Allington Farm Shop, A420, Allington, Chippenham, SN14 6LJ	0.0%	0	0.0%	0	0.0%	0	0.0%	0	0.0%	0	0.0%	0	0.0%	0	0.0%	0	0.0%	0	0.0%	0
Alveston Village Centre	0.0%	0	0.0%	0	0.0%	0	0.0%	0	0.0%	0	0.0%	0	0.0%	0	0.0%	0	0.0%	0	0.0%	0
Asda, Phillips Road, Weston-Super-Mare, BS23 3UZ	0.0%	0	0.0%	0	0.0%	0	0.0%	0	0.0%	0	0.0%	0	0.0%	0	0.0%	0	0.0%	0	0.0%	0
Asda, The Shires, Bythesea Road,Trowbridge, BA14 8AT	0.0%	0	0.0%	0	0.0%	0	0.0%	0	0.0%	0	0.0%	0	0.0%	0	0.0%	0	0.0%	0	0.0%	0
B&Q, Flowerdown Retail Park, Weston-Super-Mare	0.0%	0	0.0%	0	0.0%	0	0.0%	0	0.0%	0	0.0%	0	0.0%	0	0.0%	0	0.0%	0	0.0%	0
B&Q, Station Road, Yate	0.0%	0	0.0%	0	0.0%	0	0.0%	0	0.0%	0	0.0%	0	0.0%	0	0.0%	0	0.0%	0	0.0%	0
Bath City Centre (includes SouthGate Shopping Centre)	1.1%	5	0.0%	0	0.0%	0	1.7%	0	0.0%	0	0.0%	0	0.0%	0	0.0%	0	0.0%	0	3.8%	1
Birmingham City Centre	0.3%	1	0.0%	0	0.0%	0	0.0%	0	0.0%	0	0.0%	0	0.0%	0	0.0%	0	0.0%	0	0.0%	0
Broadway Village Centre	0.0%	0	0.0%	0	0.0%	0	0.0%	0	0.0%	0	0.0%	0	0.0%	0	0.0%	0	0.0%	0	0.0%	0
Burnham on Sea Town Centre	0.0%	0	0.0%	0	0.0%	0	0.0%	0	0.0%	0	0.0%	0	0.0%	0	0.0%	0	0.0%	0	0.0%	0
Cadbury Garden Centre, Smallway, Congresbury	0.4%	2	0.0%	0	0.0%	0	0.0%	0	0.0%	0	0.0%	0	0.0%	0	0.0%	0	0.0%	0	7.8%	2
Carpet Giant, Beeches Industrial Estate, Yate, BS37 5QZ	0.0%	0	0.0%	0	0.0%	0	0.0%	0	0.0%	0	0.0%	0	0.0%	0	0.0%	0	0.0%	0	0.0%	0
Central London / West End	0.0%	0	0.0%	0	0.0%	0	0.0%	0	0.0%	0	0.0%	0	0.0%	0	0.0%	0	0.0%	0	0.0%	0

	Total		Zone 1		Zone 2		Zone 3		Zone 4		Zone 5		Zone 6		Zone 7		Zone 8		Zone 9	
Cheltenham Town Centre	0.0%	0	0.0%	0	0.0%	0	0.0%	0	0.0%	0	0.0%	0	0.0%	0	0.0%	0	0.0%	0	0.0%	0
Chew Magna Village Centre	0.0%	0	0.0%	0	0.0%	0	0.0%	0	0.0%	0	0.0%	0	0.0%	0	0.0%	0	0.0%	0	0.0%	0
Chippenham Town Centre	0.0%	0	0.0%	0	0.0%	0	0.0%	0	0.0%	0	0.0%	0	0.0%	0	0.0%	0	0.0%	0	0.0%	0
Christchurch Town Centre	0.0%	0	0.0%	0	0.0%	0	0.0%	0	0.0%	0	0.0%	0	0.0%	0	0.0%	0	0.0%	0	0.0%	0
Clarks Village Outlet Centre, Street (Over 90 Designer & High Street brands)	0.1%	0	0.0%	0	0.0%	0	0.0%	0	0.0%	0	0.0%	0	0.0%	0	0.0%	0	0.0%	0	0.0%	0
Clevedon Town Centre	0.2%	1	0.0%	0	0.0%	0	0.0%	0	0.0%	0	0.0%	0	0.0%	0	0.0%	0	0.0%	0	0.0%	0
Congresbury Village Centre	0.0%	0	0.0%	0	0.0%	0	0.0%	0	0.0%	0	0.0%	0	0.0%	0	0.0%	0	0.0%	0	0.0%	0
Corsham Town Centre	0.0%	0	0.0%	0	0.0%	0	0.0%	0	0.0%	0	0.0%	0	0.0%	0	0.0%	0	0.0%	0	0.0%	0
Designer Outlet, Kemble Drive, Swindon, SN2 2DY	0.0%	0	0.0%	0	0.0%	0	0.0%	0	0.0%	0	0.0%	0	0.0%	0	0.0%	0	0.0%	0	0.0%	0
Dobbies Garden Centre, Thornbury, Wotton-under-Edge, GL12 8QH	0.1%	0	0.0%	0	0.0%	0	0.0%	0	0.0%	0	0.0%	0	0.0%	0	2.0%	0	0.0%	0	0.0%	0
Dublin City Centre	0.0%	0	0.0%	0	0.0%	0	0.0%	0	0.0%	0	0.0%	0	0.0%	0	0.0%	0	0.0%	0	0.0%	0
Eastwood Garden Plant Centre, Falfield, Wotton-under-Edge, GL12 8DA	0.0%	0	0.0%	0	0.0%	0	0.0%	0	0.0%	0	0.0%	0	0.0%	0	0.0%	0	0.0%	0	0.0%	0
Edinburgh City Centre	0.0%	0	0.0%	0	0.0%	0	0.0%	0	0.0%	0	0.0%	0	0.0%	0	0.0%	0	0.0%	0	0.0%	0
Exeter City Centre	0.2%	1	6.6%	1	0.0%	0	0.0%	0	0.0%	0	0.0%	0	0.0%	0	0.0%	0	0.0%	0	0.0%	0
Exmouth Town Centre	0.1%	1	0.0%	0	0.0%	0	0.0%	0	0.0%	0	0.0%	0	0.0%	0	0.0%	0	0.0%	0	0.0%	0
Flowerdown Retail Park, Weston-super-Mare (Aldi, B&Q, Carpetright, M&S Foodhall, Sports Direct & more)	0.4%	2	0.0%	0	0.0%	0	0.0%	0	0.0%	0	0.0%	0	0.0%	0	0.0%	0	0.0%	0	0.0%	0
Gallagher Retail Park (aka The Wyvern Centre), WESTON SUPER MARE (The Range, Currys, Dreams, Oak Furnitureland & more)	0.9%	4	0.0%	0	0.0%	0	0.0%	0	10.2%	4	0.0%	0	0.0%	0	0.0%	0	0.0%	0	1.9%	0
Gloucester Keys Retail Park, St Ann Way, Gloucester, GL1 5SH	0.0%	0	0.0%	0	0.0%	0	0.0%	0	0.0%	0	0.0%	0	0.0%	0	0.0%	0	0.0%	0	0.0%	0
Great Western Business Park, Armstrong Way, Yate, BS37 5NG	0.0%	0	0.0%	0	0.0%	0	0.0%	0	0.0%	0	0.0%	0	0.0%	0	0.0%	0	0.0%	0	0.0%	0
Highfield Garden World, Bristol Road, Whitminster, Gloucester, GL2 7PB	0.0%	0	0.0%	0	0.0%	0	0.0%	0	0.0%	0	0.0%	0	0.0%	0	0.0%	0	0.0%	0	0.0%	0
Hillier Garden Centre, Whiteway Road, Bath, BA2 2RG	0.1%	0	0.0%	0	0.0%	0	0.0%	0	0.0%	0	0.0%	0	0.0%	0	0.0%	0	0.0%	0	0.0%	0

	Total		Zone 1		Zone 2		Zone 3		Zone 4		Zone 5		Zone 6		Zone 7		Zone 8		Zone 9	
Homebase, Wessex Fields, Frome	0.0%	0	0.0%	0	0.0%	0	0.0%	0	0.0%	0	0.0%	0	0.0%	0	0.0%	0	0.0%	0	0.0%	0
Homebase, Wyndham Retail Park, Portishead	0.0%	0	0.0%	0	0.0%	0	0.0%	0	0.0%	0	0.0%	0	0.0%	0	0.0%	0	0.0%	0	0.0%	0
Honiton Town Centre	0.0%	0	0.0%	0	0.0%	0	0.0%	0	0.0%	0	0.0%	0	0.0%	0	0.0%	0	0.0%	0	0.0%	0
Iron Acton Garden Centre, Wotton Road, Iron Acton, BS37 9XA	0.0%	0	0.0%	0	0.0%	0	0.0%	0	0.0%	0	0.0%	0	0.0%	0	0.0%	0	0.0%	0	0.0%	0
Iron Acton Village Centre	0.0%	0	0.0%	0	0.0%	0	0.0%	0	0.0%	0	0.0%	0	0.0%	0	0.0%	0	0.0%	0	0.0%	0
Kemps Garden Centre, Westerleigh, Bristol	0.0%	0	0.0%	0	0.0%	0	0.0%	0	0.0%	0	0.0%	0	0.0%	0	0.0%	0	0.0%	0	0.0%	0
Leekes, Beanacre Road, Melksham, SN12 8AG	0.0%	0	0.0%	0	0.0%	0	0.0%	0	0.0%	0	0.0%	0	0.0%	0	0.0%	0	0.0%	0	0.0%	0
Leighton Buzzard Town Centre	0.0%	0	0.0%	0	0.0%	0	0.0%	0	0.0%	0	0.0%	0	0.0%	0	0.0%	0	0.0%	0	0.0%	0
Lidl, Kennedy Way, Yate, BS37 4BA	0.0%	0	0.0%	0	0.0%	0	0.0%	0	0.0%	0	0.0%	0	0.0%	0	0.0%	0	0.0%	0	0.0%	0
Long Ashton Village Centre	0.0%	0	0.0%	0	0.0%	0	0.0%	0	0.0%	0	0.0%	0	0.0%	0	0.0%	0	0.0%	0	0.0%	0
Manchester City Centre	0.0%	0	0.0%	0	0.0%	0	0.0%	0	0.0%	0	0.0%	0	0.0%	0	0.0%	0	0.0%	0	0.0%	0
Mero Retail Park, Lower Bristol Road, Bath (Carpetright, Hobbycraft & Pets at Home)	0.0%	0	0.0%	0	0.0%	0	0.0%	0	0.0%	0	0.0%	0	0.0%	0	0.0%	0	0.0%	0	0.0%	0
Midsomer Norton Town Centre	0.0%	0	0.0%	0	0.0%	0	0.0%	0	0.0%	0	0.0%	0	0.0%	0	0.0%	0	0.0%	0	0.0%	0
Minehead Town Centre	0.0%	0	0.0%	0	0.0%	0	0.0%	0	0.0%	0	0.0%	0	0.0%	0	0.0%	0	0.0%	0	0.0%	0
Monmouth Town Centre	0.0%	0	0.0%	0	0.0%	0	0.0%	0	0.0%	0	0.0%	0	0.0%	0	0.0%	0	0.0%	0	0.0%	0
Morrisons, Station Road, Yate, BS37 5PW	0.0%	0	0.0%	0	0.0%	0	0.0%	0	0.0%	0	0.0%	0	0.0%	0	0.0%	0	0.0%	0	0.0%	0
Nailsea Town Centre	0.0%	0	0.0%	0	0.0%	0	0.0%	0	0.0%	0	0.0%	0	0.0%	0	0.0%	0	0.0%	0	0.0%	0
Newport City Centre	0.0%	0	0.0%	0	0.0%	0	0.0%	0	0.0%	0	0.0%	0	0.0%	0	0.0%	0	0.0%	0	0.0%	0
Newquay Town Centre	0.1%	0	0.0%	0	0.0%	0	0.0%	0	0.0%	0	0.0%	0	0.0%	0	0.0%	0	0.0%	0	1.9%	0
Norton Malreward Village Centre	0.0%	0	0.0%	0	0.0%	0	0.0%	0	0.0%	0	0.0%	0	0.0%	0	0.0%	0	0.0%	0	0.0%	0
Nottingham City Centre	0.0%	0	0.0%	0	0.0%	0	0.0%	0	0.0%	0	0.0%	0	0.0%	0	0.0%	0	0.0%	0	0.0%	0
Portishead Town Centre	0.0%	0	0.0%	0	0.0%	0	0.0%	0	0.0%	0	0.0%	0	0.0%	0	0.0%	0	0.0%	0	0.0%	0
Riverside Retail Park, Link Road, Yate, BS37 4AQ	0.1%	0	0.0%	0	0.0%	0	0.0%	0	0.0%	0	0.0%	0	0.0%	0	0.0%	0	0.0%	0	0.0%	0
Ross-on-Wye Town Centre	0.0%	0	0.0%	0	0.0%	0	0.0%	0	0.0%	0	0.0%	0	0.0%	0	0.0%	0	0.0%	0	0.0%	0
Sainsbury's Superstore, Serbert Road, Portishead, Bristol, BS20 7GD	0.2%	1	0.0%	0	0.0%	0	0.0%	0	0.0%	0	0.0%	0	0.0%	0	0.0%	0	3.0%	1	0.0%	0
Salford City Centre	0.0%	0	0.0%	0	0.0%	0	0.0%	0	0.0%	0	0.0%	0	0.0%	0	0.0%	0	0.0%	0	0.0%	0
Screwfix, Stover Trading Estate, Yate, BS37 5PB	0.0%	0	0.0%	0	0.0%	0	0.0%	0	0.0%	0	0.0%	0	0.0%	0	0.0%	0	0.0%	0	0.0%	0
Sheffield City Centre	0.0%	0	0.0%	0	0.0%	0	0.0%	0	0.0%	0	0.0%	0	0.0%	0	0.0%	0	0.0%	0	0.0%	0
Sidmouth Town Centre	0.0%	0	0.0%	0	0.0%	0	0.0%	0	0.0%	0	0.0%	0	0.0%	0	0.0%	0	0.0%	0	0.0%	0

	Total		Zone 1		Zone 2		Zone 3		Zone 4		Zone 5		Zone 6		Zone 7		Zone 8		Zone 9	
St Austell Bay Business Park, Par Moor Road, Saint Austell, PL25 3RF	0.0%	0	0.0%	0	0.0%	0	0.0%	0	0.0%	0	0.0%	0	0.0%	0	0.0%	0	0.0%	0	0.0%	0
St Margarets Retail Park, Oxford Road, Swindon, SN3 4ES	0.0%	0	0.0%	0	0.0%	0	0.0%	0	0.0%	0	0.0%	0	0.0%	0	0.0%	0	0.0%	0	0.0%	0
Street Village Centre	0.0%	0	0.0%	0	0.0%	0	0.0%	0	0.0%	0	0.0%	0	0.0%	0	0.0%	0	0.0%	0	0.0%	0
Swindon Town Centre	0.0%	0	0.0%	0	0.0%	0	0.0%	0	0.0%	0	0.0%	0	0.0%	0	0.0%	0	0.0%	0	0.0%	0
Tesco Extra, East Walk, Yate, BS37 4AS	0.2%	1	0.0%	0	0.0%	0	1.7%	0	0.0%	0	0.0%	0	0.0%	0	0.0%	0	0.0%	0	1.9%	0
Tesco Superstore, Midland Way, Thornbury, BS35 2BS	0.0%	0	0.0%	0	0.0%	0	0.0%	0	0.0%	0	0.0%	0	0.0%	0	0.0%	0	0.0%	0	0.0%	0
Tetbury Town Centre	0.0%	0	0.0%	0	0.0%	0	0.0%	0	0.0%	0	0.0%	0	0.0%	0	0.0%	0	0.0%	0	0.0%	0
The Old Well Garden Centre, Uffculme, Waterloo Cross, Cullompton, EX15 3ES	0.0%	0	0.0%	0	0.0%	0	0.0%	0	0.0%	0	0.0%	0	0.0%	0	0.0%	0	0.0%	0	0.0%	0
The Range, Bristol Road, Bridgwater, TA6 4FF	0.0%	0	0.0%	0	0.0%	0	0.0%	0	0.0%	0	0.0%	0	0.0%	0	0.0%	0	0.0%	0	0.0%	0
The Trafford Centre, Manchester, M17 8AA	0.0%	0	0.0%	0	0.0%	0	0.0%	0	0.0%	0	0.0%	0	0.0%	0	0.0%	0	0.0%	0	0.0%	0
Thornbury Leisure Centre, Alveston Hill, Thornbury, BS35 3JB	0.0%	0	0.0%	0	0.0%	0	0.0%	0	0.0%	0	0.0%	0	0.0%	0	0.0%	0	0.0%	0	0.0%	0
Thornbury Town Centre	0.0%	0	0.0%	0	0.0%	0	0.0%	0	0.0%	0	0.0%	0	0.0%	0	0.0%	0	0.0%	0	0.0%	0
Timsbury Village Centre	0.0%	0	0.0%	0	0.0%	0	0.0%	0	0.0%	0	0.0%	0	0.0%	0	0.0%	0	0.0%	0	0.0%	0
Torquay Town Centre	0.0%	0	0.0%	0	0.0%	0	0.0%	0	0.0%	0	0.0%	0	0.0%	0	0.0%	0	0.0%	0	0.0%	0
Waitrose, High Street, Nailsea, Bristol, BS48 1AP	0.0%	0	0.0%	0	0.0%	0	0.0%	0	0.0%	0	0.0%	0	0.0%	0	0.0%	0	0.0%	0	0.0%	0
Waitrose, Wickwar Road, Chipping Sodbury, BS37 6AU	0.0%	0	0.0%	0	0.0%	0	0.0%	0	0.0%	0	0.0%	0	0.0%	0	0.0%	0	0.0%	0	0.0%	0
Wedmore Village Centre	0.0%	0	0.0%	0	0.0%	0	0.0%	0	0.0%	0	0.0%	0	0.0%	0	0.0%	0	0.0%	0	0.0%	0
Wells City Centre	0.3%	1	1.6%	0	0.0%	0	0.0%	0	0.0%	0	0.0%	0	0.0%	0	0.0%	0	0.0%	0	0.0%	0
Westerleigh Village Centre	0.0%	0	0.0%	0	0.0%	0	0.0%	0	0.0%	0	0.0%	0	0.0%	0	0.0%	0	0.0%	0	0.0%	0
Weston Lock Retail Park, Lower Bristol Road, Bath (Currys, M&S Foodhall)	0.0%	0	0.0%	0	0.0%	0	0.0%	0	0.0%	0	0.0%	0	0.0%	0	0.0%	0	0.0%	0	0.0%	0
Weston-super-Mare Town Centre (includes Sovereign Shopping Centre)	0.2%	1	0.0%	0	0.0%	0	0.0%	0	0.0%	0	0.0%	0	0.0%	0	0.0%	0	1.5%	0	0.0%	0
Wyndham Retail Park, Portishead (Homebase, Argos & McDonald's)	0.0%	0	0.0%	0	0.0%	0	0.0%	0	0.0%	0	0.0%	0	0.0%	0	0.0%	0	0.0%	0	0.0%	0
Yate Leisure Centre,	0.0%	0	0.0%	0	0.0%	0	0.0%	0	0.0%	0	0.0%	0	0.0%	0	0.0%	0	0.0%	0	0.0%	0

	Total		Zone 1		Zone 2		Zone 3		Zone 4		Zone 5		Zone 6		Zone 7		Zone 8		Zone 9	
Kennedy Way, Yate, Bristol, BS37 4DQ																				
Yate Town Centre	1.1%	5	0.0%	0	0.0%	0	0.0%	0	0.0%	0	0.0%	0	0.0%	0	0.0%	0	0.0%	0	0.0%	0
Others																				
Other	0.0%	0	0.0%	0	0.0%	0	0.0%	0	0.0%	0	0.0%	0	0.0%	0	0.0%	0	0.0%	0	0.0%	0
Abroad	0.0%	0	0.0%	0	0.0%	0	0.0%	0	0.0%	0	0.0%	0	0.0%	0	0.0%	0	0.0%	0	0.0%	0
Internet / delivery	0.0%	0	0.0%	0	0.0%	0	0.0%	0	0.0%	0	0.0%	0	0.0%	0	0.0%	0	0.0%	0	0.0%	0
Mail order / catalogue	0.0%	0	0.0%	0	0.0%	0	0.0%	0	0.0%	0	0.0%	0	0.0%	0	0.0%	0	0.0%	0	0.0%	0
TV shopping	0.0%	0	0.0%	0	0.0%	0	0.0%	0	0.0%	0	0.0%	0	0.0%	0	0.0%	0	0.0%	0	0.0%	0
(Don't know / can't remember)	0.0%	0	0.0%	0	0.0%	0	0.0%	0	0.0%	0	0.0%	0	0.0%	0	0.0%	0	0.0%	0	0.0%	0
(Don't do this type of shopping)	0.0%	0	0.0%	0	0.0%	0	0.0%	0	0.0%	0	0.0%	0	0.0%	0	0.0%	0	0.0%	0	0.0%	0
Weighted base:		450		13		26		25		37		21		15		22		29		25
Sample:		432		18		23		25		31		18		15		24		30		24

Q25 Where did you last buy chemist goods, including health and beauty products?
Excl. Nulls & SFT

	Total		Zone 1		Zone 2		Zone 3		Zone 4		Zone 5		Zone 6		Zone 7		Zone 8		Zone 9	
Zone 1																				
Avonmeads Retail Park, St Philips Causeway, Bristol (The Range, JD Sports, Wilko, Boots & more)	6.1%	80	8.2%	4	13.8%	13	6.7%	5	3.5%	3	0.0%	0	2.4%	2	13.7%	11	0.0%	0	0.6%	0
Baptist Mills Local Centre, Bristol	0.0%	0	0.0%	0	0.0%	0	0.0%	0	0.0%	0	0.0%	0	0.0%	0	0.0%	0	0.0%	0	0.0%	0
Bristol CITY CENTRE (includes Broadmead, Cabot Circus, The Galleries & The Arcade)	5.6%	74	36.3%	17	11.5%	11	4.2%	3	6.0%	5	11.6%	7	7.3%	5	8.3%	6	1.3%	1	0.0%	0
Bristol Guild of Applied Art, Park Street, Bristol, BS1 5JY	0.0%	0	0.0%	0	0.0%	0	0.0%	0	0.0%	0	0.0%	0	0.0%	0	0.0%	0	0.0%	0	0.0%	0
Gardiner Haskins Interiors, Broad Plain, Bristol	0.0%	0	0.0%	0	0.0%	0	0.0%	0	0.0%	0	0.0%	0	0.0%	0	0.0%	0	0.0%	0	0.0%	0
Iceland (The Food Warehouse), Avonmeads Retail Park, Redcliffe, Bristol, BS2 0SP	0.0%	0	0.0%	0	0.0%	0	0.0%	0	0.0%	0	0.0%	0	0.0%	0	0.0%	0	0.0%	0	0.0%	0
Marks & Spencer, Broadmead, Bristol, BS1 3DX	0.0%	0	0.0%	0	0.0%	0	0.0%	0	0.0%	0	0.0%	0	0.0%	0	0.0%	0	0.0%	0	0.0%	0
Merchants Trade Park, Feeder Road, Bristol, BS2 0TX	0.0%	0	0.0%	0	0.0%	0	0.0%	0	0.0%	0	0.0%	0	0.0%	0	0.0%	0	0.0%	0	0.0%	0
Old Market Local Centre, Bristol	0.0%	0	0.0%	0	0.0%	0	0.0%	0	0.0%	0	0.0%	0	0.0%	0	0.0%	0	0.0%	0	0.0%	0
Redfield Local Centre, Bristol	0.3%	4	0.0%	0	4.2%	4	0.0%	0	0.0%	0	0.0%	0	0.0%	0	0.0%	0	0.0%	0	0.0%	0
St Michael's Hill Local Centre, Bristol	0.0%	1	0.0%	0	0.0%	0	0.0%	0	0.7%	1	0.0%	0	0.0%	0	0.0%	0	0.0%	0	0.0%	0
St Werburgh's Local Centre, Bristol	0.0%	0	0.0%	0	0.0%	0	0.0%	0	0.0%	0	0.0%	0	0.0%	0	0.0%	0	0.0%	0	0.0%	0
Stokes Croft / Cheltenham Road, Bristol	0.1%	1	0.0%	0	0.0%	0	0.0%	0	1.3%	1	0.0%	0	0.0%	0	0.0%	0	0.0%	0	0.0%	0
Temple Meads Local Centre, Bristol	0.0%	0	0.0%	0	0.0%	0	0.0%	0	0.0%	0	0.0%	0	0.0%	0	0.0%	0	0.0%	0	0.0%	0
Tesco Metro, Broadmead, Bristol, BS1 3DW	0.0%	0	0.0%	0	0.0%	0	0.0%	0	0.0%	0	0.0%	0	0.0%	0	0.0%	0	0.0%	0	0.0%	0
The Galleries, Broadmead, Bristol, BS1 3XE	0.0%	0	0.0%	0	0.0%	0	0.0%	0	0.0%	0	0.0%	0	0.0%	0	0.0%	0	0.0%	0	0.0%	0
Wapping Wharf Local Centre, Bristol	0.0%	0	0.0%	0	0.0%	0	0.0%	0	0.0%	0	0.0%	0	0.0%	0	0.0%	0	0.0%	0	0.0%	0

	Total		Zone 1		Zone 2		Zone 3		Zone 4		Zone 5		Zone 6		Zone 7		Zone 8		Zone 9	
Zone 2																				
Aldi, Church Road, Bristol, BS5 9HT	0.1%	1	0.0%	0	0.0%	0	1.2%	1	0.0%	0	0.0%	0	0.0%	0	0.0%	0	0.0%	0	0.0%	0
Barton Hill Local Centre, Bristol	0.0%	0	0.0%	0	0.0%	0	0.0%	0	0.0%	0	0.0%	0	0.0%	0	0.0%	0	0.0%	0	0.0%	0
Bristol Carpets, Fishponds Trading Estate, Clay Hill, Bristol, BS5 7EY	0.0%	0	0.0%	0	0.0%	0	0.0%	0	0.0%	0	0.0%	0	0.0%	0	0.0%	0	0.0%	0	0.0%	0
Church Road, Bristol	0.2%	3	0.0%	0	2.6%	2	0.0%	0	0.0%	0	0.0%	0	0.0%	0	0.0%	0	0.0%	0	0.0%	0
Cyril Dark & Sons, Victoria House, Netham Road, Bristol, BS5 9PQ	0.0%	0	0.0%	0	0.0%	0	0.0%	0	0.0%	0	0.0%	0	0.0%	0	0.0%	0	0.0%	0	0.0%	0
Eastgate Retail Park, Bristol (Asda Living, Halfords, Next Home, Laura Ashley & more)	1.3%	17	0.4%	0	6.9%	6	0.0%	0	3.4%	3	0.0%	0	0.0%	0	2.3%	2	0.0%	0	0.0%	0
Easton Local Centre, Bristol	0.6%	8	2.2%	1	5.2%	5	0.0%	0	0.0%	0	0.0%	0	0.0%	0	0.0%	0	0.0%	0	0.0%	0
Eastville Local Centre, Bristol	0.5%	6	0.0%	0	6.3%	6	0.0%	0	0.0%	0	0.0%	0	0.0%	0	0.6%	0	0.0%	0	0.0%	0
IKEA, Eastgate Road, Bristol	0.0%	0	0.0%	0	0.0%	0	0.0%	0	0.0%	0	0.0%	0	0.0%	0	0.0%	0	0.0%	0	0.0%	0
Lidl, Church Road, Lawrence Hill, Bristol, BS5 0BT	0.2%	3	0.0%	0	2.7%	3	0.0%	0	0.0%	0	0.0%	0	0.0%	0	0.0%	0	0.0%	0	0.0%	0
Screwfix, Bush Industrial Estate, Hammersmith Road, Bristol, BS5 7BD	0.0%	0	0.0%	0	0.0%	0	0.0%	0	0.0%	0	0.0%	0	0.0%	0	0.0%	0	0.0%	0	0.0%	0
St Mark's Road, Bristol	0.0%	0	0.0%	0	0.0%	0	0.0%	0	0.0%	0	0.0%	0	0.0%	0	0.0%	0	0.0%	0	0.0%	0
Tesco Extra, Eastgate Road, Eastville, Bristol, BS5 6XU	1.4%	19	0.9%	0	11.5%	11	1.2%	1	0.7%	1	0.0%	0	0.0%	0	4.1%	3	0.0%	0	0.0%	0
Tesco Metro, Church Road, Redfield, Bristol, BS5 9HT	0.0%	0	0.0%	0	0.0%	0	0.0%	0	0.0%	0	0.0%	0	0.0%	0	0.0%	0	0.0%	0	0.0%	0
Whitehall Local Centre, Bristol	0.0%	0	0.0%	0	0.0%	0	0.0%	0	0.0%	0	0.0%	0	0.0%	0	0.0%	0	0.0%	0	0.0%	0
Zone 3																				
Hanham Local Centre, Bristol	0.2%	2	0.0%	0	0.0%	0	2.3%	2	0.0%	0	0.0%	0	0.0%	0	0.0%	0	0.0%	0	0.0%	0
Kingswood Local Centre, Bristol (includes King Chase Shopping Centre)	4.0%	53	0.9%	0	4.1%	4	29.3%	21	0.0%	0	0.0%	0	0.0%	0	0.0%	0	0.0%	0	23.0%	19
Lidl, Halls Road, Kingswood, Bristol, BS15 8JD	0.0%	0	0.0%	0	0.0%	0	0.0%	0	0.0%	0	0.0%	0	0.0%	0	0.0%	0	0.0%	0	0.0%	0
Lidl, High Street, Hanham, Bristol, BS15 3QY	0.0%	0	0.0%	0	0.0%	0	0.0%	0	0.0%	0	0.0%	0	0.0%	0	0.0%	0	0.0%	0	0.0%	0

	Total		Zone 1		Zone 2		Zone 3		Zone 4		Zone 5		Zone 6		Zone 7		Zone 8		Zone 9	
Sainsbury's Superstore, Kings Chase Shopping Centre, Kingswood, Bristol, BS15 8LP	0.3%	4	0.0%	0	0.0%	0	4.8%	3	0.0%	0	0.0%	0	0.6%	0	0.0%	0	0.0%	0	0.6%	0
Zone 4																				
Bishopston Local Centre, Bristol	0.2%	3	0.0%	0	0.0%	0	0.0%	0	1.3%	1	0.0%	0	0.0%	0	0.0%	0	0.0%	0	0.0%	0
Cotham Hill Local Centre, Bristol	0.1%	1	0.4%	0	0.0%	0	0.0%	0	0.7%	1	0.0%	0	0.0%	0	0.0%	0	0.0%	0	0.0%	0
Gloucester Road, Bristol	2.0%	26	0.9%	0	0.0%	0	0.0%	0	13.9%	13	0.0%	0	1.2%	1	15.7%	12	0.0%	0	0.0%	0
Golden Hill Local Centre, Bristol	0.0%	0	0.0%	0	0.0%	0	0.0%	0	0.0%	0	0.0%	0	0.0%	0	0.0%	0	0.0%	0	0.0%	0
Horfield Local Centre, Bristol	0.5%	7	0.0%	0	0.0%	0	0.0%	0	0.7%	1	0.0%	0	0.0%	0	8.1%	6	0.0%	0	0.0%	0
Kingsdown Local Centre, Bristol	0.0%	1	0.0%	0	0.0%	0	0.0%	0	0.7%	1	0.0%	0	0.0%	0	0.0%	0	0.0%	0	0.0%	0
Montpelier Local Centre, Bristol	0.0%	0	0.0%	0	0.0%	0	0.0%	0	0.0%	0	0.0%	0	0.0%	0	0.0%	0	0.0%	0	0.0%	0
Redland Local Centre, Bristol	0.1%	1	0.0%	0	0.0%	0	0.0%	0	0.7%	1	0.9%	1	0.0%	0	0.0%	0	0.0%	0	0.0%	0
Sainsbury's Local, Gloucester Road, Bishopston, Bristol, BS7 8AE	0.0%	1	0.0%	0	0.0%	0	0.0%	0	0.7%	1	0.0%	0	0.0%	0	0.0%	0	0.0%	0	0.0%	0
Tesco Superstore, Lime Trees Road, Bristol, BS6 7XW	1.1%	14	0.0%	0	1.0%	1	0.0%	0	11.6%	10	0.0%	0	0.6%	0	1.7%	1	1.9%	1	0.0%	0
Westbury Park Local Centre, Bristol (includes North View shops)	0.0%	0	0.0%	0	0.0%	0	0.0%	0	0.0%	0	0.0%	0	0.0%	0	0.0%	0	0.0%	0	0.0%	0
Zone 5																				
Asda (Petrol Station), Whiteladies Road, Redland, Bristol, BS8 2XS	0.0%	0	0.0%	0	0.0%	0	0.0%	0	0.0%	0	0.0%	0	0.0%	0	0.0%	0	0.0%	0	0.0%	0
Brackenwood Plant & Garden Centre, Pill Road, Leigh Court Estate, Abbots Leigh	0.0%	0	0.0%	0	0.0%	0	0.0%	0	0.0%	0	0.0%	0	0.0%	0	0.0%	0	0.0%	0	0.0%	0
Clifton Down Shopping Centre, Whiteladies Road, Bristol (Sainsbury's, WHSmith, Boots, Holland & Barrett & more)	4.8%	64	8.2%	4	0.5%	0	2.4%	2	31.5%	28	16.3%	10	19.4%	14	0.0%	0	0.0%	0	0.0%	0
Clifton VILLAGE Local Centre, Bristol (includes The Clifton Arcade)	2.2%	30	1.8%	1	0.0%	0	0.0%	0	0.0%	0	39.9%	25	1.2%	1	0.0%	0	4.0%	3	0.0%	0
Hotwells Local Centre,	0.0%	0	0.0%	0	0.0%	0	0.0%	0	0.0%	0	0.0%	0	0.0%	0	0.0%	0	0.0%	0	0.0%	0

	Total		Zone 1		Zone 2		Zone 3		Zone 4		Zone 5		Zone 6		Zone 7		Zone 8		Zone 9	
Bristol																				
Marks & Spencer, Whiteladies Road, High Street, Clifton, Bristol, BS8 2AZ	0.0%	0	0.0%	0	0.0%	0	0.0%	0	0.0%	0	0.0%	0	0.0%	0	0.0%	0	0.0%	0	0.0%	0
Park Street / Queens Road, Clifton, Bristol	0.1%	1	0.4%	0	0.0%	0	0.0%	0	0.0%	0	1.9%	1	0.0%	0	0.0%	0	0.0%	0	0.0%	0
Sainsbury's Superstore, Clifton Down Shopping Centre, Bristol, BS8 2NN	0.0%	0	0.0%	0	0.0%	0	0.0%	0	0.0%	0	0.0%	0	0.0%	0	0.0%	0	0.6%	0	0.0%	0
Sainsbury's Superstore, Queens Road, Clifton, Bristol, BS8 1RE	0.0%	0	0.0%	0	0.0%	0	0.0%	0	0.0%	0	0.0%	0	0.0%	0	0.0%	0	0.0%	0	0.0%	0
Toolstation, Whiteladies Road, Clifton, Bristol, BS8 2LG	0.0%	0	0.0%	0	0.0%	0	0.0%	0	0.0%	0	0.0%	0	0.0%	0	0.0%	0	0.0%	0	0.0%	0
Waitrose (Little), Clifton Pavilion, Queens Road, Clifton, Bristol, BS8 1QS	0.0%	0	0.0%	0	0.0%	0	0.0%	0	0.0%	0	0.0%	0	0.6%	0	0.0%	0	0.0%	0	0.0%	0
Whiteladies Road, Clifton, Bristol (NOT including Clifton Down Shopping Centre)	0.4%	5	0.0%	0	0.0%	0	0.0%	0	2.0%	2	2.8%	2	2.3%	2	0.0%	0	0.0%	0	0.0%	0
Zone 6																				
Henleaze Garden Shop, Henleaze Road, Henleaze, Bristol, BS9 4NB	0.0%	0	0.0%	0	0.0%	0	0.0%	0	0.0%	0	0.0%	0	0.0%	0	0.0%	0	0.0%	0	0.0%	0
Henleaze Local Centre, Bristol	1.1%	15	0.0%	0	0.0%	0	0.0%	0	3.3%	3	0.0%	0	12.5%	9	2.3%	2	1.3%	1	0.0%	0
Morrisons, Wellington Hill West, Henleaze, Bristol, BS9 4QL	0.0%	0	0.0%	0	0.0%	0	0.0%	0	0.0%	0	0.0%	0	0.0%	0	0.0%	0	0.0%	0	0.0%	0
Sea Mills Local Centre, Bristol	0.2%	3	0.0%	0	0.0%	0	0.0%	0	0.0%	0	0.0%	0	3.6%	3	0.0%	0	0.0%	0	0.0%	0
Stoke Bishop Local Centre, Bristol	0.0%	0	0.0%	0	0.0%	0	0.0%	0	0.0%	0	0.0%	0	0.6%	0	0.0%	0	0.0%	0	0.0%	0
Waitrose, Northumbria Drive, Westbury Park, Henleaze, Bristol, BS9 4HN	0.3%	4	0.0%	0	0.0%	0	0.0%	0	4.7%	4	0.0%	0	0.0%	0	0.0%	0	0.0%	0	0.0%	0
Westbury-on-Trym Local Centre, Bristol	0.9%	12	0.0%	0	0.0%	0	0.0%	0	0.0%	0	0.0%	0	13.7%	10	3.0%	2	0.6%	0	0.0%	0
Zone 7																				
Aldi, Muller Road, Bristol, BS7 9NU	0.0%	0	0.0%	0	0.0%	0	0.0%	0	0.0%	0	0.0%	0	0.0%	0	0.0%	0	0.0%	0	0.0%	0
Aldi, Petherbrige Way, Horfield, Bristol, BS7	0.4%	5	0.0%	0	0.0%	0	0.0%	0	2.0%	2	0.0%	0	0.0%	0	4.1%	3	0.0%	0	0.0%	0

	Total		Zone 1		Zone 2		Zone 3		Zone 4		Zone 5		Zone 6		Zone 7		Zone 8		Zone 9	
9NZ																				
Ashley Down Local Centre, Bristol	0.1%	1	0.0%	0	0.0%	0	0.0%	0	0.0%	0	0.0%	0	0.0%	0	1.1%	1	0.0%	0	0.0%	0
Home Bargains, Petherbridge Way, Bristol, BS7 9NZ	0.5%	7	0.0%	0	2.6%	2	0.0%	0	0.7%	1	0.0%	0	3.1%	2	1.1%	1	0.0%	0	0.0%	0
Lidl, Muller Road, Bristol, BS7 9RB	0.0%	1	0.0%	0	0.0%	0	0.0%	0	0.7%	1	0.0%	0	0.0%	0	0.0%	0	0.0%	0	0.0%	0
Lidl, Southmead Road, Bristol, BS10 5NE	0.2%	2	0.0%	0	0.0%	0	0.0%	0	0.0%	0	0.0%	0	0.0%	0	0.0%	0	0.0%	0	0.0%	0
Lockleaze Local Centre, Bristol	0.1%	1	0.0%	0	0.0%	0	0.0%	0	0.0%	0	0.0%	0	0.0%	0	1.7%	1	0.0%	0	0.0%	0
Southmead Local Centre, Bristol	0.3%	3	0.0%	0	0.0%	0	0.0%	0	0.0%	0	0.0%	0	0.6%	0	2.3%	2	1.9%	1	0.0%	0
Zone 8																				
Aldi, Crow Lane, Henbury, Bristol, BS10 7EN	0.0%	0	0.0%	0	0.0%	0	0.0%	0	0.0%	0	0.0%	0	0.0%	0	0.0%	0	0.0%	0	0.0%	0
Aldi, Greystoke Avenue, Southmead, Bristol, BS10 6AS	0.2%	2	0.0%	0	0.0%	0	0.0%	0	0.0%	0	0.0%	0	0.0%	0	1.7%	1	1.3%	1	0.0%	0
Avonmouth Local Centre, Bristol	0.0%	0	0.0%	0	0.0%	0	0.0%	0	0.0%	0	0.0%	0	0.0%	0	0.0%	0	0.6%	0	0.0%	0
B&Q, Cribbs Causeway, Bristol	0.1%	1	0.0%	0	0.0%	0	0.0%	0	0.0%	0	0.0%	0	0.0%	0	0.0%	0	0.6%	0	1.2%	1
Blaise Plant Nursery, Kings Weston Road, Bristol, BS11 0XF	0.0%	0	0.0%	0	0.0%	0	0.0%	0	0.0%	0	0.0%	0	0.0%	0	0.0%	0	0.0%	0	0.0%	0
Brentry Local Centre, Bristol	0.0%	0	0.0%	0	0.0%	0	0.0%	0	0.0%	0	0.0%	0	0.0%	0	0.0%	0	0.6%	0	0.0%	0
Co-op, Ridingleaze, Lawrence Weston, Bristol, BS11 0QB	0.0%	0	0.0%	0	0.0%	0	0.0%	0	0.0%	0	0.0%	0	0.0%	0	0.0%	0	0.0%	0	0.0%	0
Costco, St Brendans Way, Bristol	0.1%	1	0.0%	0	0.0%	0	0.0%	0	0.0%	0	0.0%	0	0.0%	0	0.0%	0	1.3%	1	0.0%	0
Henbury Local Centre, Bristol	0.0%	0	0.0%	0	0.0%	0	0.0%	0	0.0%	0	0.0%	0	0.0%	0	0.0%	0	0.6%	0	0.0%	0
Lawrence Weston Local Centre, Bristol	0.2%	3	0.0%	0	0.0%	0	0.0%	0	0.0%	0	0.0%	0	3.1%	2	0.0%	0	1.3%	1	0.0%	0
Lidl, Stile Acres, Lawrence Weston, Bristol, BS11 0PZ	0.1%	1	0.0%	0	0.0%	0	0.0%	0	0.0%	0	0.0%	0	1.2%	1	0.0%	0	0.0%	0	0.0%	0
Morrisons, Cribbs Causeway, Bristol, BS10 7UD	0.6%	8	0.0%	0	0.0%	0	0.0%	0	0.0%	0	0.0%	0	0.6%	0	0.6%	0	4.6%	3	0.0%	0
Screwfix, Avonbridge Trading Estate, Bristol, BS11 9QD	0.0%	0	0.0%	0	0.0%	0	0.0%	0	0.0%	0	0.0%	0	0.0%	0	0.0%	0	0.0%	0	0.0%	0
Shirehampton Village Centre	1.0%	13	0.0%	0	0.0%	0	0.0%	0	0.0%	0	0.0%	0	3.7%	3	0.0%	0	15.3%	10	0.0%	0

	Total		Zone 1		Zone 2		Zone 3		Zone 4		Zone 5		Zone 6		Zone 7		Zone 8		Zone 9	
Stax Trade Centre, Wyck Beck Road, Brentry, Bristol	0.0%	0	0.0%	0	0.0%	0	0.0%	0	0.0%	0	0.0%	0	0.0%	0	0.0%	0	0.0%	0	0.0%	0
Zone 9																				
Aldi, Bath Road, Longwell Green, Bristol, BS30 9DE	0.1%	2	0.0%	0	0.0%	0	0.6%	0	0.0%	0	0.0%	0	0.0%	0	0.0%	0	0.0%	0	1.8%	1
Asda, Craven Way, Longwell Green, Bristol, BS30 7DY	4.1%	54	0.0%	0	2.0%	2	13.2%	9	0.0%	0	0.0%	0	2.4%	2	0.0%	0	0.0%	0	29.3%	24
Aspects Leisure Park, Hanham, Bristol, BS15 9LA	0.0%	0	0.0%	0	0.0%	0	0.0%	0	0.0%	0	0.0%	0	0.0%	0	0.0%	0	0.0%	0	0.0%	0
B&Q, Gallagher Retail Park, Longwell Green	0.0%	0	0.0%	0	0.0%	0	0.0%	0	0.0%	0	0.0%	0	0.0%	0	0.0%	0	0.0%	0	0.0%	0
Gallagher Retail Park, LONGWELL GREEN (B&Q, Currys, Next, Tradepoint, M&S, Outfit & more)	1.6%	21	0.0%	0	0.0%	0	11.7%	8	0.0%	0	0.0%	0	0.0%	0	0.0%	0	0.0%	0	8.5%	7
Lidl, Aldermoor Lane, Bristol, BS30 7TX	0.0%	0	0.0%	0	0.5%	0	0.0%	0	0.0%	0	0.0%	0	0.0%	0	0.0%	0	0.0%	0	0.0%	0
Longwell Green Local Centre, Bristol (e.g. Bath Road shops near where Aldi is - NOT Longwell Green Retail Park, Bristol)	1.0%	13	0.0%	0	0.5%	0	4.1%	3	0.0%	0	0.0%	0	0.0%	0	0.0%	0	0.6%	0	7.7%	6
Marks & Spencer, Gallagher Retail Park, Longwell Green, Bristol, BS30 7DA	0.0%	0	0.0%	0	0.0%	0	0.0%	0	0.0%	0	0.0%	0	0.0%	0	0.0%	0	0.0%	0	0.0%	0
Oldland Common Village Centre	0.1%	2	0.0%	0	0.0%	0	0.0%	0	0.0%	0	0.0%	0	0.0%	0	0.0%	0	0.0%	0	1.8%	1
Screwfix, Green Trade Park, Longwell, Bristol, BS30 7ER	0.0%	0	0.0%	0	0.0%	0	0.0%	0	0.0%	0	0.0%	0	0.0%	0	0.0%	0	0.0%	0	0.0%	0
Smyths Toys, Longwell Green, Bristol, BS30 7TX	0.0%	0	0.0%	0	0.0%	0	0.0%	0	0.0%	0	0.0%	0	0.0%	0	0.0%	0	0.0%	0	0.0%	0
Wickes, Aldermoor Way, Longwell Green, Bristol, BS30 7DA	0.0%	0	0.0%	0	0.0%	0	0.0%	0	0.0%	0	0.0%	0	0.0%	0	0.0%	0	0.0%	0	0.0%	0
Zone 10																				
Aldi, Fishponds Road, Bristol, BS16 3HJ	0.2%	2	0.0%	0	0.0%	0	0.0%	0	0.0%	0	0.0%	0	0.0%	0	0.0%	0	0.0%	0	1.2%	1
Channons Hill Retail Park, Fishponds (B&M, Iceland, Card Factory, One Below & Sue Ryder)	0.0%	0	0.0%	0	0.0%	0	0.0%	0	0.0%	0	0.0%	0	0.0%	0	0.0%	0	0.0%	0	0.0%	0
Fishponds Local Centre,	1.5%	19	2.7%	1	3.1%	3	0.0%	0	0.0%	0	0.0%	0	0.6%	0	0.0%	0	0.0%	0	0.0%	0

	Total		Zone 1		Zone 2		Zone 3		Zone 4		Zone 5		Zone 6		Zone 7		Zone 8		Zone 9	
Bristol																				
Hambrook Village Centre	0.0%	0	0.0%	0	0.0%	0	0.0%	0	0.0%	0	0.0%	0	0.0%	0	0.0%	0	0.0%	0	0.0%	0
Lidl, Fishponds Road, Bristol, BS16 3UF	0.2%	3	0.0%	0	0.0%	0	0.0%	0	0.0%	0	0.0%	0	0.0%	0	0.0%	0	0.0%	0	0.0%	0
Lodge Causeway Local Centre, Bristol	0.0%	0	0.0%	0	0.5%	0	0.0%	0	0.0%	0	0.0%	0	0.0%	0	0.0%	0	0.0%	0	0.0%	0
Morrisons, Fishponds Road, Bristol, BS16 3US	2.0%	26	0.0%	0	9.3%	9	2.9%	2	0.0%	0	0.0%	0	0.0%	0	0.0%	0	0.0%	0	0.0%	0
Sainsbury's Local, Fishponds Road, Fishponds, Bristol, BS16 3TE	0.0%	0	0.0%	0	0.0%	0	0.0%	0	0.0%	0	0.0%	0	0.0%	0	0.0%	0	0.0%	0	0.0%	0
Zone 11																				
Co-op, Badminton Road, Downend, Bristol, BS16 6BB	0.0%	0	0.0%	0	0.0%	0	0.0%	0	0.0%	0	0.0%	0	0.0%	0	0.0%	0	0.0%	0	0.0%	0
Downend Local Centre, Bristol	0.6%	8	0.0%	0	0.0%	0	0.0%	0	0.0%	0	0.0%	0	0.0%	0	0.0%	0	0.0%	0	0.0%	0
Emersons Green Local Centre, Bristol (e.g. Emerson's Way shops where vets is - NOT Emersons Green Retail Park)	0.7%	10	0.0%	0	0.0%	0	0.6%	0	0.0%	0	0.0%	0	0.0%	0	0.0%	0	0.0%	0	0.6%	0
Emersons Green Retail Park, Bristol (Lidl, Boots, Argos, Poundland, Peacocks, Sports Direct & more)	4.5%	59	2.3%	1	0.0%	0	3.6%	3	0.0%	0	0.0%	0	0.0%	0	0.0%	0	0.0%	0	10.6%	9
Fonthill Garden Centre, Bath Road, Bristol, BS30 6HX	0.0%	0	0.0%	0	0.0%	0	0.0%	0	0.0%	0	0.0%	0	0.0%	0	0.0%	0	0.0%	0	0.0%	0
Lidl, The Village, Emersons Way, Bristol, BS16 7AE	0.1%	1	0.0%	0	0.0%	0	0.0%	0	0.0%	0	0.0%	0	0.0%	0	0.0%	0	0.0%	0	0.0%	0
Lyde Green Local Centre, Bristol	0.0%	0	0.0%	0	0.0%	0	0.0%	0	0.0%	0	0.0%	0	0.0%	0	0.0%	0	0.0%	0	0.0%	0
Sainsbury's Superstore, Emersons Green, Bristol, BS16 7AE	1.1%	14	0.4%	0	0.0%	0	3.0%	2	0.0%	0	0.0%	0	0.0%	0	0.0%	0	0.0%	0	1.2%	1
St Aldams Garden Centre, Westerleigh Road, Pucklechurch, Bristol, BS16 9PY	0.0%	0	0.0%	0	0.0%	0	0.0%	0	0.0%	0	0.0%	0	0.0%	0	0.0%	0	0.0%	0	0.0%	0
Staple Hill Local Centre, Bristol	0.3%	4	2.3%	1	0.0%	0	0.0%	0	0.0%	0	0.0%	0	0.0%	0	0.0%	0	0.0%	0	0.6%	0
Tesco Superstore, Broad Street, Staple Hill, Bristol, BS16 5NP	0.3%	4	0.0%	0	0.0%	0	0.0%	0	0.0%	0	0.0%	0	0.0%	0	0.6%	0	0.0%	0	0.0%	0
The Carpet Barn, Bath Road,	0.0%	0	0.0%	0	0.0%	0	0.0%	0	0.0%	0	0.0%	0	0.0%	0	0.0%	0	0.0%	0	0.0%	0

	Total		Zone 1		Zone 2		Zone 3		Zone 4		Zone 5		Zone 6		Zone 7		Zone 8		Zone 9	
Longwell Green, Bristol, BS30 6DL																				
Warmley Village Centre	0.3%	3	0.0%	0	0.0%	0	0.0%	0	0.0%	0	0.0%	0	0.0%	0	0.0%	0	0.0%	0	3.6%	3
Willsbridge Local Centre, Bristol	0.0%	0	0.0%	0	0.0%	0	0.0%	0	0.0%	0	0.0%	0	0.0%	0	0.0%	0	0.0%	0	0.0%	0
Zone 12																				
Aldi, Brook Way, Patchway, Bradley Stoke, BS32 9DA	0.2%	2	2.7%	1	0.0%	0	0.0%	0	0.0%	0	0.0%	0	0.0%	0	0.0%	0	0.0%	0	0.0%	0
Almondsbury Garden Centre, Over Lane, Almondsbury	0.0%	0	0.0%	0	0.0%	0	0.0%	0	0.0%	0	0.0%	0	0.0%	0	0.0%	0	0.0%	0	0.0%	0
Coalpit Heath Village Centre	0.0%	0	0.0%	0	0.0%	0	0.0%	0	0.0%	0	0.0%	0	0.0%	0	0.0%	0	0.0%	0	0.0%	0
Elmwood Garden Centre, Westerleigh Road, Henfield, Bristol, BS36 2UP	0.0%	0	0.0%	0	0.0%	0	0.0%	0	0.0%	0	0.0%	0	0.0%	0	0.0%	0	0.0%	0	0.0%	0
Frampton Cotterell Village Centre	0.2%	2	0.0%	0	0.0%	0	0.0%	0	0.0%	0	0.0%	0	0.0%	0	0.0%	0	0.0%	0	0.0%	0
Pilning Village Centre	0.4%	5	0.0%	0	0.0%	0	0.0%	0	0.0%	0	0.0%	0	0.0%	0	0.0%	0	0.0%	0	0.0%	0
Winterbourne Village Centre	0.5%	7	0.0%	0	0.0%	0	0.0%	0	0.0%	0	0.0%	0	0.0%	0	0.0%	0	0.0%	0	0.0%	0
Zone 13																				
Abbey Wood Shopping Park, Filton (Asda, Matalan, Pets at Home, Poundland, B&M & more)	0.5%	7	0.0%	0	0.0%	0	0.0%	0	0.0%	0	0.0%	0	0.0%	0	6.5%	5	0.0%	0	0.0%	0
Asda, Abbey Wood Shopping Park, Filton, BS34 7JL	0.1%	1	0.0%	0	0.0%	0	0.0%	0	0.0%	0	0.0%	0	0.0%	0	1.1%	1	0.0%	0	0.0%	0
Asda, Highwood Lane, Patchway, Bristol, BS34 5TL	1.4%	18	0.0%	0	0.0%	0	0.0%	0	0.0%	0	0.0%	0	2.3%	2	0.0%	0	16.6%	11	0.0%	0
B&M, Centaurus Road, Patchway, Bristol, BS34 5TS	0.0%	0	0.0%	0	0.0%	0	0.0%	0	0.0%	0	0.0%	0	0.0%	0	0.0%	0	0.0%	0	0.0%	0
Bradley Stoke Town Centre (includes Willowbrook Shopping Centre)	0.6%	8	0.0%	0	0.5%	0	0.0%	0	0.0%	0	0.0%	0	0.0%	0	0.0%	0	0.0%	0	0.0%	0
Cribbs Causeway, Bristol (includes the Mall & Retail Park)	7.7%	102	6.3%	3	0.0%	0	0.6%	0	7.4%	7	6.6%	4	13.1%	9	8.1%	6	26.6%	18	0.0%	0
Filton Local Centre, Bristol	0.6%	7	0.0%	0	0.0%	0	0.0%	0	0.0%	0	0.0%	0	0.0%	0	4.1%	3	0.0%	0	0.0%	0
Iceland (The Food Warehouse), Willowbrook Shopping Centre, Bradley Stoke, BS32 8BS	0.0%	0	0.0%	0	0.0%	0	0.0%	0	0.0%	0	0.0%	0	0.0%	0	0.0%	0	0.0%	0	0.0%	0
Kellaway Building Supplies, Olympus House, Patchway	0.0%	0	0.0%	0	0.0%	0	0.0%	0	0.0%	0	0.0%	0	0.0%	0	0.0%	0	0.0%	0	0.0%	0

	Total		Zone 1		Zone 2		Zone 3		Zone 4		Zone 5		Zone 6		Zone 7		Zone 8		Zone 9	
Lidl, Fox Den Road, Bristol, BS34 8SP	0.3%	4	0.0%	0	0.0%	0	0.0%	0	0.0%	0	0.0%	0	0.0%	0	0.0%	0	0.0%	0	0.0%	0
Lidl, Haze Way, Patchway, BS34 5BZ	0.3%	3	0.0%	0	0.0%	0	0.0%	0	0.0%	0	0.0%	0	0.0%	0	0.0%	0	0.0%	0	0.0%	0
Little Stoke Village Centre	0.1%	2	0.0%	0	0.0%	0	0.0%	0	0.0%	0	0.0%	0	0.0%	0	0.0%	0	0.0%	0	0.0%	0
Marks & Spencer, The Mall, Cribbs Causeway, BS34 5QT	0.0%	0	0.0%	0	0.0%	0	0.0%	0	0.0%	0	0.0%	0	0.0%	0	0.0%	0	0.6%	0	0.0%	0
Patchway Town Centre	0.2%	3	0.0%	0	0.0%	0	0.0%	0	0.0%	0	0.0%	0	0.0%	0	0.0%	0	0.0%	0	0.0%	0
Sainsbury's Superstore, Fox Den Road, Stoke Gifford, BS34 8SS	1.2%	15	2.3%	1	0.0%	0	0.0%	0	1.3%	1	0.0%	0	0.0%	0	3.5%	3	0.0%	0	0.0%	0
Screwfix, Station Road, Filton, Bristol, BS34 7JW	0.0%	0	0.0%	0	0.0%	0	0.0%	0	0.0%	0	0.0%	0	0.0%	0	0.0%	0	0.0%	0	0.0%	0
Stoke Gifford District Shopping Centre (The Range, Poundstretcher & Lidl)	0.0%	0	0.0%	0	0.0%	0	0.0%	0	0.0%	0	0.0%	0	0.0%	0	0.0%	0	0.0%	0	0.0%	0
Tesco Extra, Willow Brook Centre, Bradley Stoke, BS32 8EF	1.5%	20	0.0%	0	0.0%	0	0.0%	0	0.0%	0	0.0%	0	0.0%	0	0.0%	0	0.0%	0	0.0%	0
The Shield Retail Centre, Gloucester Road North, Filton, Bristol, BS34 7BR	0.4%	5	0.0%	0	0.0%	0	0.0%	0	0.0%	0	0.0%	0	0.0%	0	0.0%	0	7.5%	5	0.0%	0
Travis Perkins, New Road, Stoke Gifford, Bristol, BS34 8QW	0.0%	0	0.0%	0	0.0%	0	0.0%	0	0.0%	0	0.0%	0	0.0%	0	0.0%	0	0.0%	0	0.0%	0
Willow Brook Shopping Centre, Bradley Stoke (Tesco Extra, Boots, Pets at Home, Poundstretcher & more)	2.1%	27	0.0%	0	0.0%	0	1.2%	1	0.0%	0	0.0%	0	0.0%	0	3.0%	2	3.4%	2	0.0%	0
Zone 14																				
Aldi, North Street, Bedminster, Bristol, BS3 1JA	0.0%	1	0.0%	0	0.0%	0	0.0%	0	0.0%	0	0.0%	0	0.0%	0	0.0%	0	0.0%	0	0.0%	0
Asda, East Street, Bedminster, Bristol, BS3 4JY	0.8%	10	5.8%	3	0.0%	0	0.0%	0	0.0%	0	0.9%	1	0.0%	0	0.0%	0	0.0%	0	0.0%	0
Axis Trampoline Club, South Liberty Lane, Bristol, BS3 2SU	0.0%	0	0.0%	0	0.0%	0	0.0%	0	0.0%	0	0.0%	0	0.0%	0	0.0%	0	0.0%	0	0.0%	0
B&M, Winterstoke Road, Bristol, BS3 2LF	0.0%	0	0.0%	0	0.0%	0	0.0%	0	0.0%	0	0.0%	0	0.0%	0	0.0%	0	0.0%	0	0.0%	0
Bedminster Local Centre, Bristol	1.5%	20	4.9%	2	0.0%	0	0.0%	0	0.0%	0	0.0%	0	1.2%	1	0.6%	0	0.6%	0	0.0%	0
CW Jones Carpet &	0.0%	0	0.0%	0	0.0%	0	0.0%	0	0.0%	0	0.0%	0	0.0%	0	0.0%	0	0.0%	0	0.0%	0

	Total		Zone 1		Zone 2		Zone 3		Zone 4		Zone 5		Zone 6		Zone 7		Zone 8		Zone 9	
Flooring, Hartcliffe Way, Bedminster, BS3 5RU																				
Iceland (The Food Warehouse), South Bristol Retail Park, Ashton Gate, Bristol, BS3 2LQ	0.0%	0	0.0%	0	0.0%	0	0.0%	0	0.0%	0	0.0%	0	0.0%	0	0.0%	0	0.0%	0	0.0%	0
Lidl, Sheene Road, Bristol, BS3 4EG	0.0%	0	0.0%	0	0.0%	0	0.0%	0	0.0%	0	0.0%	0	0.0%	0	0.0%	0	0.0%	0	0.0%	0
Riverside Garden Centre, Clift House Road, Southville, Bristol	0.0%	0	0.0%	0	0.0%	0	0.0%	0	0.0%	0	0.0%	0	0.0%	0	0.0%	0	0.0%	0	0.0%	0
Sainsbury's Superstore, Winterstoke Road, Bristol, BS3 2NS	1.2%	15	1.7%	1	0.0%	0	0.0%	0	0.0%	0	9.4%	6	1.2%	1	0.0%	0	0.0%	0	0.0%	0
South Bristol Retail Park, Winterstoke Road, Ashton Gate, Bristol (Halfords, Food Warehouse, Currys & B&M)	0.0%	0	0.0%	0	0.0%	0	0.0%	0	0.0%	0	0.0%	0	0.0%	0	0.0%	0	0.0%	0	0.0%	0
Southville Local Centre, Bristol	0.0%	0	0.0%	0	0.0%	0	0.0%	0	0.0%	0	0.0%	0	0.0%	0	0.0%	0	0.0%	0	0.0%	0
Wickes, Winterstoke Road, Ashton Gate, Bristol, BS3 2LQ	0.0%	0	0.0%	0	0.0%	0	0.0%	0	0.0%	0	0.0%	0	0.0%	0	0.0%	0	0.0%	0	0.0%	0
Winterstoke Road, Bristol	0.0%	0	0.0%	0	0.0%	0	0.0%	0	0.0%	0	0.0%	0	0.0%	0	0.0%	0	0.0%	0	0.0%	0
Zone 15																				
Aldi, Imperial Park, Bristol, BS13 7TJ	0.0%	0	0.0%	0	0.0%	0	0.0%	0	0.0%	0	0.0%	0	0.0%	0	0.0%	0	0.0%	0	0.0%	0
B&Q, Imperial Retail Park, Bristol	0.0%	0	0.0%	0	0.0%	0	0.0%	0	0.0%	0	0.0%	0	0.0%	0	0.0%	0	0.0%	0	0.0%	0
B&Q, Wills Way, Bishopsworth, Bristol, BS13 7TJ	0.0%	0	0.0%	0	0.0%	0	0.0%	0	0.0%	0	0.0%	0	0.0%	0	0.0%	0	0.0%	0	0.0%	0
Bishopsworth Local Centre, Bristol	0.5%	7	0.0%	0	0.0%	0	0.0%	0	0.0%	0	0.0%	0	0.0%	0	0.0%	0	0.6%	0	0.0%	0
Hartcliffe Local Centre, Bristol	0.1%	2	0.0%	0	0.0%	0	0.0%	0	0.0%	0	0.0%	0	0.0%	0	0.0%	0	0.0%	0	0.0%	0
Headley Park Local Centre, Bristol	0.1%	1	0.0%	0	0.0%	0	0.0%	0	0.0%	0	0.0%	0	0.0%	0	0.0%	0	0.0%	0	0.0%	0
Home Bargains, Whitchurch Lane, Bristol, BS13 7TW	0.2%	2	0.0%	0	0.0%	0	0.0%	0	0.0%	0	0.0%	0	0.0%	0	0.0%	0	0.0%	0	0.0%	0
Imperial Retail Park, Wills Way, Bristol (B&Q, Argos, Bedworld, B&M, Homesense, The Range & more)	4.3%	57	0.0%	0	0.0%	0	0.0%	0	0.0%	0	5.9%	4	0.0%	0	0.0%	0	0.0%	0	0.0%	0
Lidl, Whitchurch Lane,	0.1%	1	0.0%	0	0.0%	0	0.0%	0	0.0%	0	0.0%	0	0.0%	0	0.0%	0	0.0%	0	0.0%	0

	Total		Zone 1		Zone 2		Zone 3		Zone 4		Zone 5		Zone 6		Zone 7		Zone 8		Zone 9	
Bishopsworth, Bristol, BS13 7TE																				
Morrisons, Peterson Avenue, Hartcliffe, Bristol, BS13 0BE	0.1%	1	0.0%	0	0.0%	0	0.0%	0	0.0%	0	0.0%	0	0.0%	0	0.0%	0	0.0%	0	0.0%	0
Zone 16																				
Brislington Local Centre	0.3%	4	0.0%	0	1.0%	1	0.0%	0	0.0%	0	0.0%	0	0.0%	0	0.0%	0	0.0%	0	0.0%	0
Brislington Retail Park, Bath Road, Bristol (Halfords, B&M, Dreams, Matalan, Sports Direct & more)	0.4%	5	0.0%	0	0.0%	0	0.6%	0	0.0%	0	0.0%	0	0.0%	0	0.0%	0	0.0%	0	1.2%	1
Broadwalk Shopping Centre, Knowle, Bristol, BS4 2RA	2.1%	27	0.0%	0	0.0%	0	2.4%	2	0.0%	0	0.0%	0	0.0%	0	0.0%	0	0.0%	0	0.0%	0
Co-op, Wyatts View, Brislington, St. Annes, Bristol, BS4 4WW	0.0%	0	0.0%	0	0.0%	0	0.0%	0	0.0%	0	0.0%	0	0.0%	0	0.0%	0	0.0%	0	0.0%	0
CrossFit, Dixon Road, Brislington, BS4 5QW	0.0%	0	0.0%	0	0.0%	0	0.0%	0	0.0%	0	0.0%	0	0.0%	0	0.0%	0	0.0%	0	0.0%	0
Knowle Local Centre, Bristol	0.9%	13	0.0%	0	0.0%	0	0.0%	0	0.0%	0	0.0%	0	0.0%	0	0.0%	0	0.0%	0	0.0%	0
Lidl, Brislington Retail Park, Bristol, BS4 5NG	0.0%	0	0.0%	0	0.0%	0	0.0%	0	0.0%	0	0.0%	0	0.0%	0	0.0%	0	0.0%	0	0.0%	0
Sainsbury's Superstore, St Philips Causeway, Arnos Vale, Bristol, BS4 3BD	0.5%	7	2.3%	1	2.6%	2	0.0%	0	0.0%	0	0.0%	0	0.0%	0	0.0%	0	0.0%	0	0.0%	0
Screwfix, Wilverley Trading Estate, Brislington, Bristol, BS4 5NL	0.0%	0	0.0%	0	0.0%	0	0.0%	0	0.0%	0	0.0%	0	0.0%	0	0.0%	0	0.0%	0	0.0%	0
St Anne's Local Centre, Bristol	0.0%	0	0.0%	0	0.0%	0	0.0%	0	0.0%	0	0.0%	0	0.0%	0	0.0%	0	0.0%	0	0.0%	0
Tesco Extra, Callington Road, Brislington, Bristol, BS4 5AY	2.6%	34	2.3%	1	3.7%	4	0.0%	0	0.0%	0	0.0%	0	0.0%	0	0.0%	0	0.0%	0	0.0%	0
Totterdown Local Centre, Bristol	0.4%	5	0.0%	0	0.0%	0	0.0%	0	0.0%	0	0.0%	0	0.0%	0	0.0%	0	0.0%	0	0.0%	0
Tramway Retail Park, Bath Road, Brislington (Dunelm & Go Outdoors)	0.0%	0	0.0%	0	0.0%	0	0.0%	0	0.0%	0	0.0%	0	0.0%	0	0.0%	0	0.0%	0	0.0%	0
Zone 17																				
Asda, Oatlands Avenue, Whitchurch, BS14 0ST	1.0%	13	2.3%	1	0.0%	0	0.0%	0	0.0%	0	0.0%	0	0.0%	0	0.0%	0	0.0%	0	0.0%	0
Hengrove Local Centre, Bristol	0.3%	3	0.0%	0	0.0%	0	0.0%	0	0.0%	0	0.0%	0	0.0%	0	0.0%	0	0.0%	0	0.0%	0
Red Lion Carpets, Wells Road, Bristol, BS14 9AF	0.0%	0	0.0%	0	0.0%	0	0.0%	0	0.0%	0	0.0%	0	0.0%	0	0.0%	0	0.0%	0	0.0%	0
Stockwood Local Centre, Bristol	0.7%	9	0.0%	0	0.0%	0	0.0%	0	0.0%	0	0.0%	0	0.0%	0	0.0%	0	0.0%	0	0.0%	0
Tesco Express, Wells Road,	0.0%	0	0.0%	0	0.0%	0	0.0%	0	0.0%	0	0.0%	0	0.0%	0	0.0%	0	0.0%	0	0.0%	0

	Total		Zone 1		Zone 2		Zone 3		Zone 4		Zone 5		Zone 6		Zone 7		Zone 8		Zone 9	
Whitchurch, Bristol, BS14 9HX																				
Whitchurch Local Centre, Bristol	0.4%	5	0.0%	0	0.0%	0	0.0%	0	0.0%	0	0.0%	0	0.0%	0	0.0%	0	0.0%	0	0.0%	0
Whitehall Garden Centre, Norton Lane, Bristol, BS14 0BT	0.0%	0	0.0%	0	0.0%	0	0.0%	0	0.0%	0	0.0%	0	0.0%	0	0.0%	0	0.0%	0	0.0%	0
Zone 18																				
Keynsham Town Centre	2.2%	30	0.0%	0	0.0%	0	0.0%	0	0.7%	1	0.0%	0	0.0%	0	0.0%	0	0.0%	0	0.0%	0
Tesco Superstore, Bristol Road, Keynsham, Bristol, BS31 2BA	0.4%	5	0.0%	0	0.0%	0	0.0%	0	0.0%	0	0.0%	0	0.0%	0	0.0%	0	0.0%	0	1.2%	1
Waitrose, Broadmead Lane, Keynsham, BS31 1ST	0.1%	1	0.0%	0	0.0%	0	0.0%	0	0.0%	0	0.0%	0	0.0%	0	0.0%	0	0.0%	0	0.0%	0
Outside Survey Area																				
Abergavenny Town Centre	0.0%	0	0.0%	0	0.0%	0	0.0%	0	0.0%	0	0.0%	0	0.0%	0	0.0%	0	0.0%	0	0.0%	0
Aldi, Horseshoe Lane, Thornbury, BS35 2AX	0.0%	0	0.0%	0	0.0%	0	0.0%	0	0.0%	0	0.0%	0	0.0%	0	0.0%	0	0.0%	0	0.0%	0
Aldi, Wyndham Way, Portishead, Bristol, BS20 8LR	0.0%	0	0.0%	0	0.0%	0	0.0%	0	0.0%	0	0.0%	0	0.0%	0	0.0%	0	0.0%	0	0.0%	0
Allington Farm Shop, A420, Allington, Chippenham, SN14 6LJ	0.0%	0	0.0%	0	0.0%	0	0.0%	0	0.0%	0	0.0%	0	0.0%	0	0.0%	0	0.0%	0	0.0%	0
Alveston Village Centre	0.0%	0	0.0%	0	0.0%	0	0.0%	0	0.0%	0	0.0%	0	0.0%	0	0.0%	0	0.0%	0	0.0%	0
Asda, Phillips Road, Weston-Super-Mare, BS23 3UZ	0.0%	0	0.0%	0	0.0%	0	0.0%	0	0.0%	0	0.0%	0	0.0%	0	0.0%	0	0.0%	0	0.0%	0
Asda, The Shires, Bythesea Road,Trowbridge, BA14 8AT	0.0%	0	0.0%	0	0.0%	0	0.0%	0	0.0%	0	0.0%	0	0.0%	0	0.0%	0	0.0%	0	0.0%	0
B&Q, Flowerdown Retail Park, Weston-Super-Mare	0.0%	0	0.0%	0	0.0%	0	0.0%	0	0.0%	0	0.0%	0	0.0%	0	0.0%	0	0.0%	0	0.0%	0
B&Q, Station Road, Yate	0.0%	0	0.0%	0	0.0%	0	0.0%	0	0.0%	0	0.0%	0	0.0%	0	0.0%	0	0.0%	0	0.0%	0
Bath City Centre (includes SouthGate Shopping Centre)	0.6%	8	0.0%	0	0.0%	0	0.0%	0	0.0%	0	0.0%	0	0.0%	0	0.0%	0	0.0%	0	4.3%	3
Birmingham City Centre	0.0%	0	0.0%	0	0.0%	0	0.0%	0	0.0%	0	0.0%	0	0.0%	0	0.0%	0	0.0%	0	0.0%	0
Broadway Village Centre	0.0%	0	0.0%	0	0.0%	0	0.0%	0	0.0%	0	0.0%	0	0.0%	0	0.0%	0	0.0%	0	0.0%	0
Burnham on Sea Town Centre	0.0%	0	0.0%	0	0.0%	0	0.0%	0	0.0%	0	0.0%	0	0.0%	0	0.0%	0	0.0%	0	0.0%	0
Cadbury Garden Centre, Smallway, Congresbury	0.0%	0	0.0%	0	0.0%	0	0.0%	0	0.0%	0	0.0%	0	0.0%	0	0.0%	0	0.0%	0	0.0%	0
Carpet Giant, Beeches Industrial Estate, Yate, BS37 5QZ	0.0%	0	0.0%	0	0.0%	0	0.0%	0	0.0%	0	0.0%	0	0.0%	0	0.0%	0	0.0%	0	0.0%	0
Central London / West End	0.2%	3	0.0%	0	3.2%	3	0.0%	0	0.0%	0	0.0%	0	0.0%	0	0.0%	0	0.0%	0	0.0%	0

	Total		Zone 1		Zone 2		Zone 3		Zone 4		Zone 5		Zone 6		Zone 7		Zone 8		Zone 9	
Cheltenham Town Centre	0.0%	0	0.0%	0	0.0%	0	0.0%	0	0.0%	0	0.0%	0	0.0%	0	0.0%	0	0.0%	0	0.0%	0
Chew Magna Village Centre	0.0%	0	0.0%	0	0.0%	0	0.0%	0	0.0%	0	0.0%	0	0.0%	0	0.0%	0	0.0%	0	0.0%	0
Chippenham Town Centre	0.0%	0	0.0%	0	0.0%	0	0.0%	0	0.0%	0	0.0%	0	0.0%	0	0.0%	0	0.0%	0	0.0%	0
Christchurch Town Centre	0.0%	0	0.0%	0	0.0%	0	0.0%	0	0.0%	0	0.0%	0	0.0%	0	0.0%	0	0.0%	0	0.0%	0
Clarks Village Outlet Centre, Street (Over 90 Designer & High Street brands)	0.0%	0	0.0%	0	0.0%	0	0.0%	0	0.0%	0	0.0%	0	0.0%	0	0.0%	0	0.0%	0	0.0%	0
Clevedon Town Centre	0.0%	0	0.0%	0	0.0%	0	0.0%	0	0.0%	0	0.0%	0	0.0%	0	0.0%	0	0.0%	0	0.0%	0
Congresbury Village Centre	0.0%	0	0.0%	0	0.0%	0	0.0%	0	0.0%	0	0.0%	0	0.0%	0	0.0%	0	0.0%	0	0.0%	0
Corsham Town Centre	0.0%	0	0.0%	0	0.0%	0	0.0%	0	0.0%	0	0.0%	0	0.0%	0	0.0%	0	0.0%	0	0.0%	0
Designer Outlet, Kemble Drive, Swindon, SN2 2DY	0.0%	0	0.0%	0	0.0%	0	0.0%	0	0.0%	0	0.0%	0	0.0%	0	0.0%	0	0.0%	0	0.0%	0
Dobbies Garden Centre, Thornbury, Wotton-under-Edge, GL12 8QH	0.0%	0	0.0%	0	0.0%	0	0.0%	0	0.0%	0	0.0%	0	0.0%	0	0.0%	0	0.0%	0	0.0%	0
Dublin City Centre	0.0%	0	0.0%	0	0.0%	0	0.0%	0	0.0%	0	0.0%	0	0.0%	0	0.0%	0	0.0%	0	0.0%	0
Eastwood Garden Plant Centre, Falfield, Wotton-under-Edge, GL12 8DA	0.0%	0	0.0%	0	0.0%	0	0.0%	0	0.0%	0	0.0%	0	0.0%	0	0.0%	0	0.0%	0	0.0%	0
Edinburgh City Centre	0.0%	0	0.0%	0	0.0%	0	0.0%	0	0.0%	0	0.0%	0	0.0%	0	0.0%	0	0.0%	0	0.0%	0
Exeter City Centre	0.0%	0	0.0%	0	0.0%	0	0.0%	0	0.0%	0	0.0%	0	0.0%	0	0.0%	0	0.0%	0	0.0%	0
Exmouth Town Centre	0.0%	0	0.0%	0	0.0%	0	0.0%	0	0.0%	0	0.0%	0	0.0%	0	0.0%	0	0.0%	0	0.0%	0
Flowerdown Retail Park, Weston-super-Mare (Aldi, B&Q, Carpetright, M&S Foodhall, Sports Direct & more)	0.0%	0	0.0%	0	0.0%	0	0.0%	0	0.0%	0	0.0%	0	0.0%	0	0.0%	0	0.0%	0	0.0%	0
Gallagher Retail Park (aka The Wyvern Centre), WESTON SUPER MARE (The Range, Currys, Dreams, Oak Furnitureland & more)	0.1%	2	0.0%	0	0.0%	0	0.0%	0	0.0%	0	0.0%	0	0.0%	0	0.0%	0	0.0%	0	1.2%	1
Gloucester Keys Retail Park, St Ann Way, Gloucester, GL1 5SH	0.0%	0	0.0%	0	0.0%	0	0.0%	0	0.0%	0	0.0%	0	0.0%	0	0.0%	0	0.0%	0	0.0%	0
Great Western Business Park, Armstrong Way, Yate, BS37 5NG	0.0%	0	0.0%	0	0.0%	0	0.0%	0	0.0%	0	0.0%	0	0.0%	0	0.0%	0	0.0%	0	0.0%	0
Highfield Garden World, Bristol Road, Whitminster, Gloucester, GL2 7PB	0.0%	0	0.0%	0	0.0%	0	0.0%	0	0.0%	0	0.0%	0	0.0%	0	0.0%	0	0.0%	0	0.0%	0
Hillier Garden Centre, Whiteway Road, Bath, BA2 2RG	0.0%	0	0.0%	0	0.0%	0	0.0%	0	0.0%	0	0.0%	0	0.0%	0	0.0%	0	0.0%	0	0.0%	0

	Total		Zone 1		Zone 2		Zone 3		Zone 4		Zone 5		Zone 6		Zone 7		Zone 8		Zone 9	
Homebase, Wessex Fields, Frome	0.0%	0	0.0%	0	0.0%	0	0.0%	0	0.0%	0	0.0%	0	0.0%	0	0.0%	0	0.0%	0	0.0%	0
Homebase, Wyndham Retail Park, Portishead	0.0%	0	0.0%	0	0.0%	0	0.0%	0	0.0%	0	0.0%	0	0.0%	0	0.0%	0	0.0%	0	0.0%	0
Honiton Town Centre	0.0%	0	0.0%	0	0.0%	0	0.0%	0	0.0%	0	0.0%	0	0.0%	0	0.0%	0	0.0%	0	0.0%	0
Iron Acton Garden Centre, Wotton Road, Iron Acton, BS37 9XA	0.0%	0	0.0%	0	0.0%	0	0.0%	0	0.0%	0	0.0%	0	0.0%	0	0.0%	0	0.0%	0	0.0%	0
Iron Acton Village Centre	0.0%	0	0.0%	0	0.0%	0	0.0%	0	0.0%	0	0.0%	0	0.0%	0	0.0%	0	0.0%	0	0.0%	0
Kemps Garden Centre, Westerleigh, Bristol	0.0%	0	0.0%	0	0.0%	0	0.0%	0	0.0%	0	0.0%	0	0.0%	0	0.0%	0	0.0%	0	0.0%	0
Leekes, Beanacre Road, Melksham, SN12 8AG	0.0%	0	0.0%	0	0.0%	0	0.0%	0	0.0%	0	0.0%	0	0.0%	0	0.0%	0	0.0%	0	0.0%	0
Leighton Buzzard Town Centre	0.0%	0	0.0%	0	0.0%	0	0.0%	0	0.0%	0	0.0%	0	0.0%	0	0.0%	0	0.0%	0	0.0%	0
Lidl, Kennedy Way, Yate, BS37 4BA	0.0%	0	0.0%	0	0.0%	0	0.0%	0	0.0%	0	0.0%	0	0.0%	0	0.0%	0	0.0%	0	0.0%	0
Long Ashton Village Centre	0.0%	1	0.0%	0	0.0%	0	0.0%	0	0.0%	0	0.9%	1	0.0%	0	0.0%	0	0.0%	0	0.0%	0
Manchester City Centre	0.0%	0	0.0%	0	0.0%	0	0.0%	0	0.0%	0	0.0%	0	0.0%	0	0.0%	0	0.0%	0	0.0%	0
Mero Retail Park, Lower Bristol Road, Bath (Carpetright, Hobbycraft & Pets at Home)	0.0%	0	0.0%	0	0.0%	0	0.0%	0	0.0%	0	0.0%	0	0.0%	0	0.0%	0	0.0%	0	0.0%	0
Midsomer Norton Town Centre	0.0%	0	0.0%	0	0.0%	0	0.0%	0	0.0%	0	0.0%	0	0.0%	0	0.0%	0	0.0%	0	0.0%	0
Minehead Town Centre	0.0%	0	0.0%	0	0.0%	0	0.0%	0	0.0%	0	0.0%	0	0.0%	0	0.0%	0	0.0%	0	0.0%	0
Monmouth Town Centre	0.0%	0	0.0%	0	0.0%	0	0.0%	0	0.0%	0	0.0%	0	0.0%	0	0.0%	0	0.0%	0	0.0%	0
Morrisons, Station Road, Yate, BS37 5PW	0.0%	0	0.0%	0	0.0%	0	0.0%	0	0.0%	0	0.0%	0	0.0%	0	0.0%	0	0.0%	0	0.0%	0
Nailsea Town Centre	0.1%	1	0.0%	0	0.0%	0	0.0%	0	0.0%	0	1.9%	1	0.0%	0	0.0%	0	0.0%	0	0.0%	0
Newport City Centre	0.0%	0	0.0%	0	0.0%	0	0.0%	0	0.0%	0	0.0%	0	0.0%	0	0.0%	0	0.0%	0	0.0%	0
Newquay Town Centre	0.0%	0	0.0%	0	0.0%	0	0.0%	0	0.0%	0	0.0%	0	0.0%	0	0.0%	0	0.0%	0	0.0%	0
Norton Malreward Village Centre	0.0%	0	0.0%	0	0.0%	0	0.0%	0	0.0%	0	0.0%	0	0.0%	0	0.0%	0	0.0%	0	0.0%	0
Nottingham City Centre	0.1%	2	0.0%	0	0.0%	0	2.4%	2	0.0%	0	0.0%	0	0.0%	0	0.0%	0	0.0%	0	0.0%	0
Portishead Town Centre	0.3%	3	0.4%	0	0.0%	0	0.0%	0	0.0%	0	0.9%	1	1.2%	1	0.0%	0	2.7%	2	0.0%	0
Riverside Retail Park, Link Road, Yate, BS37 4AQ	0.0%	0	0.0%	0	0.0%	0	0.0%	0	0.0%	0	0.0%	0	0.0%	0	0.0%	0	0.0%	0	0.0%	0
Ross-on-Wye Town Centre	0.0%	0	0.0%	0	0.0%	0	0.0%	0	0.0%	0	0.0%	0	0.0%	0	0.0%	0	0.0%	0	0.0%	0
Sainsbury's Superstore, Serbert Road, Portishead, Bristol, BS20 7GD	0.1%	1	0.0%	0	0.0%	0	0.0%	0	0.0%	0	0.0%	0	0.0%	0	0.0%	0	1.3%	1	0.0%	0
Salford City Centre	0.0%	0	0.0%	0	0.0%	0	0.0%	0	0.0%	0	0.0%	0	0.0%	0	0.0%	0	0.0%	0	0.0%	0
Screwfix, Stover Trading Estate, Yate, BS37 5PB	0.0%	0	0.0%	0	0.0%	0	0.0%	0	0.0%	0	0.0%	0	0.0%	0	0.0%	0	0.0%	0	0.0%	0
Sheffield City Centre	0.0%	0	0.0%	0	0.0%	0	0.0%	0	0.0%	0	0.0%	0	0.0%	0	0.0%	0	0.0%	0	0.0%	0
Sidmouth Town Centre	0.0%	0	0.0%	0	0.0%	0	0.0%	0	0.0%	0	0.0%	0	0.0%	0	0.0%	0	0.0%	0	0.0%	0

	Total		Zone 1		Zone 2		Zone 3		Zone 4		Zone 5		Zone 6		Zone 7		Zone 8		Zone 9	
St Austell Bay Business Park, Par Moor Road, Saint Austell, PL25 3RF	0.0%	0	0.0%	0	0.0%	0	0.0%	0	0.0%	0	0.0%	0	0.0%	0	0.0%	0	0.0%	0	0.0%	0
St Margarets Retail Park, Oxford Road, Swindon, SN3 4ES	0.0%	0	0.0%	0	0.0%	0	0.0%	0	0.0%	0	0.0%	0	0.0%	0	0.0%	0	0.0%	0	0.0%	0
Street Village Centre	0.0%	0	0.0%	0	0.0%	0	0.0%	0	0.0%	0	0.0%	0	0.0%	0	0.0%	0	0.0%	0	0.0%	0
Swindon Town Centre	0.0%	0	0.0%	0	0.0%	0	0.0%	0	0.0%	0	0.0%	0	0.0%	0	0.0%	0	0.0%	0	0.0%	0
Tesco Extra, East Walk, Yate, BS37 4AS	0.3%	3	0.0%	0	0.0%	0	0.6%	0	0.0%	0	0.0%	0	0.0%	0	0.0%	0	0.0%	0	0.0%	0
Tesco Superstore, Midland Way, Thornbury, BS35 2BS	0.0%	0	0.0%	0	0.0%	0	0.0%	0	0.0%	0	0.0%	0	0.0%	0	0.0%	0	0.0%	0	0.0%	0
Tetbury Town Centre	0.0%	0	0.0%	0	0.0%	0	0.0%	0	0.0%	0	0.0%	0	0.0%	0	0.0%	0	0.0%	0	0.0%	0
The Old Well Garden Centre, Uffculme, Waterloo Cross, Cullompton, EX15 3ES	0.0%	0	0.0%	0	0.0%	0	0.0%	0	0.0%	0	0.0%	0	0.0%	0	0.0%	0	0.0%	0	0.0%	0
The Range, Bristol Road, Bridgwater, TA6 4FF	0.0%	0	0.0%	0	0.0%	0	0.0%	0	0.0%	0	0.0%	0	0.0%	0	0.0%	0	0.0%	0	0.0%	0
The Trafford Centre, Manchester, M17 8AA	0.0%	0	0.0%	0	0.0%	0	0.0%	0	0.0%	0	0.0%	0	0.0%	0	0.0%	0	0.0%	0	0.0%	0
Thornbury Leisure Centre, Alveston Hill, Thornbury, BS35 3JB	0.0%	0	0.0%	0	0.0%	0	0.0%	0	0.0%	0	0.0%	0	0.0%	0	0.0%	0	0.0%	0	0.0%	0
Thornbury Town Centre	0.1%	1	0.0%	0	0.0%	0	0.0%	0	0.0%	0	0.0%	0	0.0%	0	0.0%	0	1.3%	1	0.0%	0
Timsbury Village Centre	0.0%	0	0.0%	0	0.0%	0	0.0%	0	0.0%	0	0.0%	0	0.0%	0	0.0%	0	0.0%	0	0.0%	0
Torquay Town Centre	0.0%	0	0.0%	0	0.0%	0	0.0%	0	0.0%	0	0.0%	0	0.0%	0	0.0%	0	0.0%	0	0.0%	0
Waitrose, High Street, Nailsea, Bristol, BS48 1AP	0.0%	0	0.0%	0	0.0%	0	0.0%	0	0.0%	0	0.0%	0	0.0%	0	0.0%	0	0.0%	0	0.0%	0
Waitrose, Wickwar Road, Chipping Sodbury, BS37 6AU	0.1%	2	0.0%	0	0.0%	0	0.0%	0	0.0%	0	0.0%	0	0.0%	0	0.0%	0	0.0%	0	0.0%	0
Wedmore Village Centre	0.0%	0	0.0%	0	0.0%	0	0.0%	0	0.0%	0	0.0%	0	0.0%	0	0.0%	0	0.0%	0	0.0%	0
Wells City Centre	0.0%	0	0.0%	0	0.0%	0	0.0%	0	0.0%	0	0.0%	0	0.0%	0	0.0%	0	0.0%	0	0.0%	0
Westerleigh Village Centre	0.0%	0	0.0%	0	0.0%	0	0.0%	0	0.0%	0	0.0%	0	0.0%	0	0.0%	0	0.0%	0	0.0%	0
Weston Lock Retail Park, Lower Bristol Road, Bath (Currys, M&S Foodhall)	0.0%	0	0.0%	0	0.0%	0	0.0%	0	0.0%	0	0.0%	0	0.0%	0	0.0%	0	0.0%	0	0.0%	0
Weston-super-Mare Town Centre (includes Sovereign Shopping Centre)	0.0%	0	0.0%	0	0.0%	0	0.0%	0	0.0%	0	0.0%	0	0.0%	0	0.0%	0	0.0%	0	0.0%	0
Wyndham Retail Park, Portishead (Homebase, Argos & McDonald's)	0.0%	0	0.0%	0	0.0%	0	0.0%	0	0.0%	0	0.0%	0	0.0%	0	0.0%	0	0.0%	0	0.0%	0
Yate Leisure Centre,	0.0%	0	0.0%	0	0.0%	0	0.0%	0	0.0%	0	0.0%	0	0.0%	0	0.0%	0	0.0%	0	0.0%	0

	Total		Zone 1		Zone 2		Zone 3		Zone 4		Zone 5		Zone 6		Zone 7		Zone 8		Zone 9	
Kennedy Way, Yate, Bristol, BS37 4DQ																				
Yate Town Centre	0.7%	10	0.4%	0	0.0%	0	0.6%	0	0.0%	0	0.0%	0	0.0%	0	0.0%	0	0.0%	0	0.0%	0
Others																				
Other	0.0%	0	0.0%	0	0.0%	0	0.0%	0	0.0%	0	0.0%	0	0.0%	0	0.0%	0	0.0%	0	0.0%	0
Abroad	0.0%	0	0.0%	0	0.0%	0	0.0%	0	0.0%	0	0.0%	0	0.0%	0	0.0%	0	0.0%	0	0.0%	0
Internet / delivery	0.0%	0	0.0%	0	0.0%	0	0.0%	0	0.0%	0	0.0%	0	0.0%	0	0.0%	0	0.0%	0	0.0%	0
Mail order / catalogue	0.0%	0	0.0%	0	0.0%	0	0.0%	0	0.0%	0	0.0%	0	0.0%	0	0.0%	0	0.0%	0	0.0%	0
TV shopping	0.0%	0	0.0%	0	0.0%	0	0.0%	0	0.0%	0	0.0%	0	0.0%	0	0.0%	0	0.0%	0	0.0%	0
(Don't know / can't remember)	0.0%	0	0.0%	0	0.0%	0	0.0%	0	0.0%	0	0.0%	0	0.0%	0	0.0%	0	0.0%	0	0.0%	0
(Don't do this type of shopping)	0.0%	0	0.0%	0	0.0%	0	0.0%	0	0.0%	0	0.0%	0	0.0%	0	0.0%	0	0.0%	0	0.0%	0
Weighted base:		1323		47		95		71		90		63		71		77		67		81
Sample:		1389		72		80		70		83		69		79		77		72		77

Q26 Where did you last buy electrical items, such as televisions, washing machines, computers, kettles and microwaves?
Excl. Nulls & SFT

	Total		Zone 1		Zone 2		Zone 3		Zone 4		Zone 5		Zone 6		Zone 7		Zone 8		Zone 9	
Zone 1																				
Avonmeads Retail Park, St Philips Causeway, Bristol (The Range, JD Sports, Wilko, Boots & more)	1.6%	12	10.2%	2	6.7%	3	0.0%	0	1.3%	1	0.0%	0	0.0%	0	2.1%	1	0.0%	0	0.0%	0
Baptist Mills Local Centre, Bristol	0.0%	0	0.0%	0	0.0%	0	0.0%	0	0.0%	0	0.0%	0	0.0%	0	0.0%	0	0.0%	0	0.0%	0
Bristol CITY CENTRE (includes Broadmead, Cabot Circus, The Galleries & The Arcade)	3.6%	26	16.2%	3	5.8%	2	0.0%	0	2.6%	1	1.5%	1	0.0%	0	5.4%	2	0.0%	0	1.5%	1
Bristol Guild of Applied Art, Park Street, Bristol, BS1 5JY	0.0%	0	0.0%	0	0.0%	0	0.0%	0	0.0%	0	0.0%	0	0.0%	0	0.0%	0	0.0%	0	0.0%	0
Gardiner Haskins Interiors, Broad Plain, Bristol	0.0%	0	0.0%	0	0.0%	0	0.0%	0	0.0%	0	0.0%	0	0.0%	0	0.0%	0	0.0%	0	0.0%	0
Iceland (The Food Warehouse), Avonmeads Retail Park, Redcliffe, Bristol, BS2 0SP	0.0%	0	0.0%	0	0.0%	0	0.0%	0	0.0%	0	0.0%	0	0.0%	0	0.0%	0	0.0%	0	0.0%	0
Marks & Spencer, Broadmead, Bristol, BS1 3DX	0.0%	0	0.0%	0	0.0%	0	0.0%	0	0.0%	0	0.0%	0	0.0%	0	0.0%	0	0.0%	0	0.0%	0
Merchants Trade Park, Feeder Road, Bristol, BS2 0TX	0.1%	0	0.0%	0	0.0%	0	0.0%	0	0.0%	0	0.0%	0	0.0%	0	0.0%	0	0.0%	0	0.0%	0
Old Market Local Centre, Bristol	0.0%	0	0.0%	0	0.0%	0	0.0%	0	0.0%	0	0.0%	0	0.0%	0	0.0%	0	0.0%	0	0.0%	0
Redfield Local Centre, Bristol	0.0%	0	0.0%	0	0.0%	0	0.0%	0	0.0%	0	0.0%	0	0.0%	0	0.0%	0	0.0%	0	0.0%	0
St Michael's Hill Local Centre, Bristol	0.0%	0	0.0%	0	0.0%	0	0.0%	0	0.0%	0	0.0%	0	0.0%	0	0.0%	0	0.0%	0	0.0%	0
St Werburgh's Local Centre, Bristol	0.0%	0	0.0%	0	0.0%	0	0.0%	0	0.0%	0	0.0%	0	0.0%	0	0.0%	0	0.0%	0	0.0%	0
Stokes Croft / Cheltenham Road, Bristol	0.0%	0	0.0%	0	0.0%	0	0.0%	0	0.0%	0	0.0%	0	0.0%	0	0.0%	0	0.0%	0	0.0%	0
Temple Meads Local Centre, Bristol	0.0%	0	0.0%	0	0.0%	0	0.0%	0	0.0%	0	0.0%	0	0.0%	0	0.0%	0	0.0%	0	0.0%	0
Tesco Metro, Broadmead, Bristol, BS1 3DW	0.0%	0	0.0%	0	0.0%	0	0.0%	0	0.0%	0	0.0%	0	0.0%	0	0.0%	0	0.0%	0	0.0%	0
The Galleries, Broadmead, Bristol, BS1 3XE	0.0%	0	0.0%	0	0.0%	0	0.0%	0	0.0%	0	0.0%	0	0.0%	0	0.0%	0	0.0%	0	0.0%	0
Wapping Wharf Local Centre, Bristol	0.0%	0	0.0%	0	0.0%	0	0.0%	0	0.0%	0	0.0%	0	0.0%	0	0.0%	0	0.0%	0	0.0%	0

	Total		Zone 1		Zone 2		Zone 3		Zone 4		Zone 5		Zone 6		Zone 7		Zone 8		Zone 9	
Zone 2																				
Aldi, Church Road, Bristol, BS5 9HT	0.0%	0	0.0%	0	0.0%	0	0.0%	0	0.0%	0	0.0%	0	0.0%	0	0.0%	0	0.0%	0	0.0%	0
Barton Hill Local Centre, Bristol	0.0%	0	0.0%	0	0.0%	0	0.0%	0	0.0%	0	0.0%	0	0.0%	0	0.0%	0	0.0%	0	0.0%	0
Bristol Carpets, Fishponds Trading Estate, Clay Hill, Bristol, BS5 7EY	0.0%	0	0.0%	0	0.0%	0	0.0%	0	0.0%	0	0.0%	0	0.0%	0	0.0%	0	0.0%	0	0.0%	0
Church Road, Bristol	0.0%	0	0.0%	0	0.0%	0	0.0%	0	0.0%	0	0.0%	0	0.0%	0	0.0%	0	0.0%	0	0.0%	0
Cyril Dark & Sons, Victoria House, Netham Road, Bristol, BS5 9PQ	0.0%	0	0.0%	0	0.0%	0	0.0%	0	0.0%	0	0.0%	0	0.0%	0	0.0%	0	0.0%	0	0.0%	0
Eastgate Retail Park, Bristol (Asda Living, Halfords, Next Home, Laura Ashley & more)	0.7%	5	2.0%	0	8.2%	4	0.0%	0	0.0%	0	0.0%	0	0.0%	0	1.0%	0	0.0%	0	0.0%	0
Easton Local Centre, Bristol	0.0%	0	0.0%	0	0.0%	0	0.0%	0	0.0%	0	0.0%	0	0.0%	0	0.0%	0	0.0%	0	0.0%	0
Eastville Local Centre, Bristol	0.0%	0	0.0%	0	0.0%	0	0.0%	0	0.0%	0	0.0%	0	0.0%	0	0.0%	0	0.0%	0	0.0%	0
IKEA, Eastgate Road, Bristol	0.1%	1	0.0%	0	0.0%	0	0.0%	0	0.0%	0	1.5%	1	0.0%	0	0.0%	0	0.0%	0	0.0%	0
Lidl, Church Road, Lawrence Hill, Bristol, BS5 0BT	0.4%	3	0.0%	0	5.9%	3	0.0%	0	0.0%	0	0.0%	0	0.0%	0	0.0%	0	0.0%	0	0.0%	0
Screwfix, Bush Industrial Estate, Hammersmith Road, Bristol, BS5 7BD	0.0%	0	0.0%	0	0.0%	0	0.0%	0	0.0%	0	0.0%	0	0.0%	0	0.0%	0	0.0%	0	0.0%	0
St Mark's Road, Bristol	0.0%	0	0.0%	0	0.0%	0	0.0%	0	0.0%	0	0.0%	0	0.0%	0	0.0%	0	0.0%	0	0.0%	0
Tesco Extra, Eastgate Road, Eastville, Bristol, BS5 6XU	0.7%	5	2.0%	0	4.5%	2	0.0%	0	1.3%	1	0.0%	0	0.0%	0	4.1%	2	0.0%	0	0.0%	0
Tesco Metro, Church Road, Redfield, Bristol, BS5 9HT	0.0%	0	0.0%	0	0.0%	0	0.0%	0	0.0%	0	0.0%	0	0.0%	0	0.0%	0	0.0%	0	0.0%	0
Whitehall Local Centre, Bristol	0.0%	0	0.0%	0	0.0%	0	0.0%	0	0.0%	0	0.0%	0	0.0%	0	0.0%	0	0.0%	0	0.0%	0
Zone 3																				
Hanham Local Centre, Bristol	0.1%	0	0.0%	0	0.0%	0	0.0%	0	0.0%	0	0.0%	0	0.0%	0	0.0%	0	0.0%	0	0.7%	0
Kingswood Local Centre, Bristol (includes King Chase Shopping Centre)	0.0%	0	0.0%	0	0.0%	0	0.0%	0	0.0%	0	0.0%	0	0.0%	0	0.0%	0	0.0%	0	0.0%	0
Lidl, Halls Road, Kingswood, Bristol, BS15 8JD	0.0%	0	0.0%	0	0.0%	0	0.0%	0	0.0%	0	0.0%	0	0.0%	0	0.0%	0	0.0%	0	0.0%	0
Lidl, High Street, Hanham, Bristol, BS15 3QY	0.2%	1	0.0%	0	0.0%	0	3.3%	1	0.0%	0	0.0%	0	0.0%	0	0.0%	0	0.0%	0	0.0%	0

	Total		Zone 1		Zone 2		Zone 3		Zone 4		Zone 5		Zone 6		Zone 7		Zone 8		Zone 9	
Sainsbury's Superstore, Kings Chase Shopping Centre, Kingswood, Bristol, BS15 8LP	0.5%	3	0.0%	0	0.0%	0	6.8%	3	0.0%	0	0.0%	0	0.0%	0	2.1%	1	0.0%	0	0.0%	0
Zone 4																				
Bishopston Local Centre, Bristol	0.2%	1	0.0%	0	0.0%	0	0.0%	0	2.6%	1	0.0%	0	0.0%	0	0.0%	0	0.0%	0	0.0%	0
Cotham Hill Local Centre, Bristol	0.1%	1	0.0%	0	0.0%	0	0.0%	0	1.3%	1	0.0%	0	0.0%	0	0.0%	0	0.0%	0	0.0%	0
Gloucester Road, Bristol	1.6%	11	2.0%	0	0.0%	0	0.0%	0	11.8%	5	0.0%	0	0.0%	0	7.3%	3	1.1%	0	0.0%	0
Golden Hill Local Centre, Bristol	0.0%	0	0.0%	0	0.0%	0	0.0%	0	0.0%	0	0.0%	0	0.0%	0	0.0%	0	0.0%	0	0.0%	0
Horfield Local Centre, Bristol	0.0%	0	0.0%	0	0.0%	0	0.0%	0	0.0%	0	0.0%	0	0.0%	0	0.0%	0	0.0%	0	0.0%	0
Kingsdown Local Centre, Bristol	0.0%	0	0.0%	0	0.0%	0	0.0%	0	0.0%	0	0.0%	0	0.0%	0	0.0%	0	0.0%	0	0.0%	0
Montpelier Local Centre, Bristol	0.0%	0	0.0%	0	0.0%	0	0.0%	0	0.0%	0	0.0%	0	0.0%	0	0.0%	0	0.0%	0	0.0%	0
Redland Local Centre, Bristol	0.1%	0	0.0%	0	0.0%	0	0.0%	0	0.0%	0	0.0%	0	0.0%	0	0.0%	0	0.0%	0	0.0%	0
Sainsbury's Local, Gloucester Road, Bishopston, Bristol, BS7 8AE	0.0%	0	0.0%	0	0.0%	0	0.0%	0	0.0%	0	0.0%	0	0.0%	0	0.0%	0	0.0%	0	0.0%	0
Tesco Superstore, Lime Trees Road, Bristol, BS6 7XW	0.1%	1	0.0%	0	0.0%	0	0.0%	0	1.3%	1	0.0%	0	0.0%	0	0.0%	0	0.0%	0	0.0%	0
Westbury Park Local Centre, Bristol (includes North View shops)	0.0%	0	0.0%	0	0.0%	0	0.0%	0	0.0%	0	0.0%	0	0.0%	0	0.0%	0	0.0%	0	0.0%	0
Zone 5																				
Asda (Petrol Station), Whiteladies Road, Redland, Bristol, BS8 2XS	0.0%	0	0.0%	0	0.0%	0	0.0%	0	0.0%	0	0.0%	0	0.0%	0	0.0%	0	0.0%	0	0.0%	0
Brackenwood Plant & Garden Centre, Pill Road, Leigh Court Estate, Abbots Leigh	0.0%	0	0.0%	0	0.0%	0	0.0%	0	0.0%	0	0.0%	0	0.0%	0	0.0%	0	0.0%	0	0.0%	0
Clifton Down Shopping Centre, Whiteladies Road, Bristol (Sainsbury's, WHSmith, Boots, Holland & Barrett & more)	0.2%	1	0.0%	0	0.0%	0	0.0%	0	0.0%	0	3.0%	1	0.0%	0	0.0%	0	0.0%	0	0.0%	0
Clifton VILLAGE Local Centre, Bristol (includes The Clifton Arcade)	0.4%	3	0.0%	0	0.0%	0	2.2%	1	0.0%	0	4.5%	2	0.0%	0	0.0%	0	0.0%	0	0.0%	0
Hotwells Local Centre,	0.0%	0	0.0%	0	0.0%	0	0.0%	0	0.0%	0	0.0%	0	0.0%	0	0.0%	0	0.0%	0	0.0%	0

	Total		Zone 1		Zone 2		Zone 3		Zone 4		Zone 5		Zone 6		Zone 7		Zone 8		Zone 9	
Bristol																				
Marks & Spencer, Whiteladies Road, High Street, Clifton, Bristol, BS8 2AZ	0.0%	0	0.0%	0	0.0%	0	0.0%	0	0.0%	0	0.0%	0	0.0%	0	0.0%	0	0.0%	0	0.0%	0
Park Street / Queens Road, Clifton, Bristol	0.0%	0	0.0%	0	0.0%	0	0.0%	0	0.0%	0	0.0%	0	0.0%	0	0.0%	0	0.0%	0	0.0%	0
Sainsbury's Superstore, Clifton Down Shopping Centre, Bristol, BS8 2NN	0.1%	1	0.0%	0	0.0%	0	0.0%	0	0.0%	0	1.5%	1	0.0%	0	0.0%	0	0.0%	0	0.0%	0
Sainsbury's Superstore, Queens Road, Clifton, Bristol, BS8 1RE	0.0%	0	0.0%	0	0.0%	0	0.0%	0	0.0%	0	0.0%	0	0.0%	0	0.0%	0	0.0%	0	0.0%	0
Toolstation, Whiteladies Road, Clifton, Bristol, BS8 2LG	0.0%	0	0.0%	0	0.0%	0	0.0%	0	0.0%	0	0.0%	0	0.0%	0	0.0%	0	0.0%	0	0.0%	0
Waitrose (Little), Clifton Pavilion, Queens Road, Clifton, Bristol, BS8 1QS	0.0%	0	0.0%	0	0.0%	0	0.0%	0	0.0%	0	0.0%	0	0.0%	0	0.0%	0	0.0%	0	0.0%	0
Whiteladies Road, Clifton, Bristol (NOT including Clifton Down Shopping Centre)	1.3%	9	0.0%	0	0.0%	0	0.0%	0	4.0%	2	12.2%	5	0.0%	0	4.2%	2	0.0%	0	1.5%	1
Zone 6																				
Henleaze Garden Shop, Henleaze Road, Henleaze, Bristol, BS9 4NB	0.0%	0	0.0%	0	0.0%	0	0.0%	0	0.0%	0	0.0%	0	0.0%	0	0.0%	0	0.0%	0	0.0%	0
Henleaze Local Centre, Bristol	0.0%	0	0.0%	0	0.0%	0	0.0%	0	0.0%	0	0.0%	0	0.0%	0	0.0%	0	0.0%	0	0.0%	0
Morrisons, Wellington Hill West, Henleaze, Bristol, BS9 4QL	0.0%	0	0.0%	0	0.0%	0	0.0%	0	0.0%	0	0.0%	0	0.0%	0	0.0%	0	0.0%	0	0.0%	0
Sea Mills Local Centre, Bristol	0.0%	0	0.0%	0	0.0%	0	0.0%	0	0.0%	0	0.0%	0	0.0%	0	0.0%	0	0.0%	0	0.0%	0
Stoke Bishop Local Centre, Bristol	0.0%	0	0.0%	0	0.0%	0	0.0%	0	0.0%	0	0.0%	0	0.0%	0	0.0%	0	0.0%	0	0.0%	0
Waitrose, Northumbria Drive, Westbury Park, Henleaze, Bristol, BS9 4HN	0.0%	0	0.0%	0	0.0%	0	0.0%	0	0.0%	0	0.0%	0	0.0%	0	0.0%	0	0.0%	0	0.0%	0
Westbury-on-Trym Local Centre, Bristol	0.1%	1	0.0%	0	0.0%	0	0.0%	0	1.3%	1	0.0%	0	0.0%	0	0.0%	0	0.0%	0	0.0%	0
Zone 7																				
Aldi, Muller Road, Bristol, BS7 9NU	0.0%	0	0.0%	0	0.0%	0	0.0%	0	0.0%	0	0.0%	0	0.0%	0	0.0%	0	0.0%	0	0.0%	0
Aldi, Petherbrige Way, Horfield, Bristol, BS7	0.0%	0	0.0%	0	0.0%	0	0.0%	0	0.0%	0	0.0%	0	0.0%	0	0.0%	0	0.0%	0	0.0%	0

	Total		Zone 1		Zone 2		Zone 3		Zone 4		Zone 5		Zone 6		Zone 7		Zone 8		Zone 9	
9NZ																				
Ashley Down Local Centre, Bristol	0.0%	0	0.0%	0	0.0%	0	0.0%	0	0.0%	0	0.0%	0	0.0%	0	0.0%	0	0.0%	0	0.0%	0
Home Bargains, Petherbridge Way, Bristol, BS7 9NZ	0.0%	0	0.0%	0	0.0%	0	0.0%	0	0.0%	0	0.0%	0	0.0%	0	0.0%	0	0.0%	0	0.0%	0
Lidl, Muller Road, Bristol, BS7 9RB	0.1%	1	0.0%	0	0.0%	0	0.0%	0	0.0%	0	0.0%	0	0.0%	0	2.1%	1	0.0%	0	0.0%	0
Lidl, Southmead Road, Bristol, BS10 5NE	0.1%	0	0.0%	0	0.0%	0	0.0%	0	0.0%	0	0.0%	0	0.0%	0	1.0%	0	0.0%	0	0.0%	0
Lockleaze Local Centre, Bristol	0.0%	0	0.0%	0	0.0%	0	0.0%	0	0.0%	0	0.0%	0	0.0%	0	0.0%	0	0.0%	0	0.0%	0
Southmead Local Centre, Bristol	0.0%	0	0.0%	0	0.0%	0	0.0%	0	0.0%	0	0.0%	0	0.0%	0	0.0%	0	0.0%	0	0.0%	0
Zone 8																				
Aldi, Crow Lane, Henbury, Bristol, BS10 7EN	0.0%	0	0.0%	0	0.0%	0	0.0%	0	0.0%	0	0.0%	0	0.0%	0	0.0%	0	0.0%	0	0.0%	0
Aldi, Greystoke Avenue, Southmead, Bristol, BS10 6AS	0.0%	0	0.0%	0	0.0%	0	0.0%	0	0.0%	0	0.0%	0	0.0%	0	0.0%	0	0.0%	0	0.0%	0
Avonmouth Local Centre, Bristol	0.0%	0	0.0%	0	0.0%	0	0.0%	0	0.0%	0	0.0%	0	0.0%	0	0.0%	0	0.0%	0	0.0%	0
B&Q, Cribbs Causeway, Bristol	0.3%	2	0.0%	0	0.0%	0	0.0%	0	2.6%	1	0.0%	0	0.0%	0	0.0%	0	1.1%	0	0.0%	0
Blaise Plant Nursery, Kings Weston Road, Bristol, BS11 0XF	0.0%	0	0.0%	0	0.0%	0	0.0%	0	0.0%	0	0.0%	0	0.0%	0	0.0%	0	0.0%	0	0.0%	0
Brentry Local Centre, Bristol	0.0%	0	0.0%	0	0.0%	0	0.0%	0	0.0%	0	0.0%	0	0.0%	0	0.0%	0	0.0%	0	0.0%	0
Co-op, Ridingleaze, Lawrence Weston, Bristol, BS11 0QB	0.0%	0	0.0%	0	0.0%	0	0.0%	0	0.0%	0	0.0%	0	0.0%	0	0.0%	0	0.0%	0	0.0%	0
Costco, St Brendans Way, Bristol	1.3%	9	0.0%	0	0.0%	0	1.1%	0	0.0%	0	6.0%	2	1.9%	1	0.0%	0	13.5%	5	0.0%	0
Henbury Local Centre, Bristol	0.0%	0	0.0%	0	0.0%	0	0.0%	0	0.0%	0	0.0%	0	0.0%	0	0.0%	0	0.0%	0	0.0%	0
Lawrence Weston Local Centre, Bristol	0.0%	0	0.0%	0	0.0%	0	0.0%	0	0.0%	0	0.0%	0	0.0%	0	0.0%	0	0.0%	0	0.0%	0
Lidl, Stile Acres, Lawrence Weston, Bristol, BS11 0PZ	0.0%	0	0.0%	0	0.0%	0	0.0%	0	0.0%	0	0.0%	0	0.0%	0	0.0%	0	0.0%	0	0.0%	0
Morrisons, Cribbs Causeway, Bristol, BS10 7UD	0.1%	0	0.0%	0	0.0%	0	0.0%	0	0.0%	0	0.0%	0	0.0%	0	0.0%	0	1.1%	0	0.0%	0
Screwfix, Avonbridge Trading Estate, Bristol, BS11 9QD	0.0%	0	0.0%	0	0.0%	0	0.0%	0	0.0%	0	0.0%	0	0.0%	0	0.0%	0	0.0%	0	0.0%	0
Shirehampton Village Centre	0.1%	0	0.0%	0	0.0%	0	0.0%	0	0.0%	0	0.0%	0	0.0%	0	0.0%	0	1.1%	0	0.0%	0

	Total		Zone 1		Zone 2		Zone 3		Zone 4		Zone 5		Zone 6		Zone 7		Zone 8		Zone 9	
Stax Trade Centre, Wyck Beck Road, Brentry, Bristol	0.0%	0	0.0%	0	0.0%	0	0.0%	0	0.0%	0	0.0%	0	0.0%	0	0.0%	0	0.0%	0	0.0%	0
Zone 9																				
Aldi, Bath Road, Longwell Green, Bristol, BS30 9DE	0.0%	0	0.0%	0	0.0%	0	0.0%	0	0.0%	0	0.0%	0	0.0%	0	0.0%	0	0.0%	0	0.0%	0
Asda, Craven Way, Longwell Green, Bristol, BS30 7DY	1.8%	13	0.0%	0	0.0%	0	1.1%	0	0.0%	0	0.0%	0	0.0%	0	0.0%	0	0.0%	0	9.7%	6
Aspects Leisure Park, Hanham, Bristol, BS15 9LA	0.0%	0	0.0%	0	0.0%	0	0.0%	0	0.0%	0	0.0%	0	0.0%	0	0.0%	0	0.0%	0	0.0%	0
B&Q, Gallagher Retail Park, Longwell Green	0.1%	1	0.0%	0	0.0%	0	0.0%	0	0.0%	0	0.0%	0	0.0%	0	0.0%	0	0.0%	0	0.0%	0
Gallagher Retail Park, LONGWELL GREEN (B&Q, Currys, Next, Tradepoint, M&S, Outfit & more)	17.9%	128	0.0%	0	28.9%	12	66.8%	25	0.0%	0	0.0%	0	0.0%	0	12.9%	5	0.0%	0	45.8%	30
Lidl, Aldermoor Lane, Bristol, BS30 7TX	0.0%	0	0.0%	0	0.0%	0	0.0%	0	0.0%	0	0.0%	0	0.0%	0	0.0%	0	0.0%	0	0.0%	0
Longwell Green Local Centre, Bristol (e.g. Bath Road shops near where Aldi is - NOT Longwell Green Retail Park, Bristol)	2.0%	14	0.0%	0	3.4%	1	2.2%	1	0.0%	0	0.0%	0	3.8%	2	1.0%	0	0.0%	0	11.4%	7
Marks & Spencer, Gallagher Retail Park, Longwell Green, Bristol, BS30 7DA	0.0%	0	0.0%	0	0.0%	0	0.0%	0	0.0%	0	0.0%	0	0.0%	0	0.0%	0	0.0%	0	0.0%	0
Oldland Common Village Centre	0.0%	0	0.0%	0	0.0%	0	0.0%	0	0.0%	0	0.0%	0	0.0%	0	0.0%	0	0.0%	0	0.0%	0
Screwfix, Green Trade Park, Longwell, Bristol, BS30 7ER	0.0%	0	0.0%	0	0.0%	0	0.0%	0	0.0%	0	0.0%	0	0.0%	0	0.0%	0	0.0%	0	0.0%	0
Smyths Toys, Longwell Green, Bristol, BS30 7TX	0.0%	0	0.0%	0	0.0%	0	0.0%	0	0.0%	0	0.0%	0	0.0%	0	0.0%	0	0.0%	0	0.0%	0
Wickes, Aldermoor Way, Longwell Green, Bristol, BS30 7DA	0.0%	0	0.0%	0	0.0%	0	0.0%	0	0.0%	0	0.0%	0	0.0%	0	0.0%	0	0.0%	0	0.0%	0
Zone 10																				
Aldi, Fishponds Road, Bristol, BS16 3HJ	0.0%	0	0.0%	0	0.0%	0	0.0%	0	0.0%	0	0.0%	0	0.0%	0	0.0%	0	0.0%	0	0.0%	0
Channons Hill Retail Park, Fishponds (B&M, Iceland, Card Factory, One Below & Sue Ryder)	0.0%	0	0.0%	0	0.0%	0	0.0%	0	0.0%	0	0.0%	0	0.0%	0	0.0%	0	0.0%	0	0.0%	0
Fishponds Local Centre,	1.2%	8	6.1%	1	4.5%	2	0.0%	0	0.0%	0	0.0%	0	0.0%	0	1.0%	0	0.0%	0	0.7%	0

	Total		Zone 1		Zone 2		Zone 3		Zone 4		Zone 5		Zone 6		Zone 7		Zone 8		Zone 9	
Bristol																				
Hambrook Village Centre	0.0%	0	0.0%	0	0.0%	0	0.0%	0	0.0%	0	0.0%	0	0.0%	0	0.0%	0	0.0%	0	0.0%	0
Lidl, Fishponds Road, Bristol, BS16 3UF	0.0%	0	0.0%	0	0.0%	0	0.0%	0	0.0%	0	0.0%	0	0.0%	0	0.0%	0	0.0%	0	0.0%	0
Lodge Causeway Local Centre, Bristol	0.1%	0	0.0%	0	1.1%	0	0.0%	0	0.0%	0	0.0%	0	0.0%	0	0.0%	0	0.0%	0	0.0%	0
Morrisons, Fishponds Road, Bristol, BS16 3US	0.3%	2	0.0%	0	1.1%	0	0.0%	0	0.0%	0	0.0%	0	0.0%	0	0.0%	0	0.0%	0	0.0%	0
Sainsbury's Local, Fishponds Road, Fishponds, Bristol, BS16 3TE	0.1%	1	0.0%	0	0.0%	0	0.0%	0	0.0%	0	0.0%	0	0.0%	0	0.0%	0	0.0%	0	0.0%	0
Zone 11																				
Co-op, Badminton Road, Downend, Bristol, BS16 6BB	0.0%	0	0.0%	0	0.0%	0	0.0%	0	0.0%	0	0.0%	0	0.0%	0	0.0%	0	0.0%	0	0.0%	0
Downend Local Centre, Bristol	0.0%	0	0.0%	0	0.0%	0	0.0%	0	0.0%	0	0.0%	0	0.0%	0	0.0%	0	0.0%	0	0.0%	0
Emersons Green Local Centre, Bristol (e.g. Emerson's Way shops where vets is - NOT Emersons Green Retail Park)	0.3%	2	0.0%	0	0.0%	0	4.5%	2	0.0%	0	0.0%	0	0.0%	0	0.0%	0	0.0%	0	0.0%	0
Emersons Green Retail Park, Bristol (Lidl, Boots, Argos, Poundland, Peacocks, Sports Direct & more)	1.9%	14	17.3%	4	2.2%	1	0.0%	0	0.0%	0	0.0%	0	4.9%	2	0.0%	0	0.0%	0	0.0%	0
Fonthill Garden Centre, Bath Road, Bristol, BS30 6HX	0.0%	0	0.0%	0	0.0%	0	0.0%	0	0.0%	0	0.0%	0	0.0%	0	0.0%	0	0.0%	0	0.0%	0
Lidl, The Village, Emersons Way, Bristol, BS16 7AE	0.0%	0	0.0%	0	0.0%	0	0.0%	0	0.0%	0	0.0%	0	0.0%	0	0.0%	0	0.0%	0	0.0%	0
Lyde Green Local Centre, Bristol	0.0%	0	0.0%	0	0.0%	0	0.0%	0	0.0%	0	0.0%	0	0.0%	0	0.0%	0	0.0%	0	0.0%	0
Sainsbury's Superstore, Emersons Green, Bristol, BS16 7AE	0.8%	6	0.0%	0	0.0%	0	0.0%	0	0.0%	0	0.0%	0	0.0%	0	0.0%	0	0.0%	0	0.0%	0
St Aldams Garden Centre, Westerleigh Road, Pucklechurch, Bristol, BS16 9PY	0.0%	0	0.0%	0	0.0%	0	0.0%	0	0.0%	0	0.0%	0	0.0%	0	0.0%	0	0.0%	0	0.0%	0
Staple Hill Local Centre, Bristol	0.0%	0	0.0%	0	0.0%	0	0.0%	0	0.0%	0	0.0%	0	0.0%	0	0.0%	0	0.0%	0	0.0%	0
Tesco Superstore, Broad Street, Staple Hill, Bristol, BS16 5NP	0.0%	0	0.0%	0	0.0%	0	0.0%	0	0.0%	0	0.0%	0	0.0%	0	0.0%	0	0.0%	0	0.0%	0
The Carpet Barn, Bath Road,	0.0%	0	0.0%	0	0.0%	0	0.0%	0	0.0%	0	0.0%	0	0.0%	0	0.0%	0	0.0%	0	0.0%	0

	Total		Zone 1		Zone 2		Zone 3		Zone 4		Zone 5		Zone 6		Zone 7		Zone 8		Zone 9	
Longwell Green, Bristol, BS30 6DL																				
Warmley Village Centre	0.0%	0	0.0%	0	0.0%	0	0.0%	0	0.0%	0	0.0%	0	0.0%	0	0.0%	0	0.0%	0	0.0%	0
Willsbridge Local Centre, Bristol	0.0%	0	0.0%	0	0.0%	0	0.0%	0	0.0%	0	0.0%	0	0.0%	0	0.0%	0	0.0%	0	0.0%	0
Zone 12																				
Aldi, Brook Way, Patchway, Bradley Stoke, BS32 9DA	0.0%	0	0.0%	0	0.0%	0	0.0%	0	0.0%	0	0.0%	0	0.0%	0	0.0%	0	0.0%	0	0.0%	0
Almondsbury Garden Centre, Over Lane, Almondsbury	0.0%	0	0.0%	0	0.0%	0	0.0%	0	0.0%	0	0.0%	0	0.0%	0	0.0%	0	0.0%	0	0.0%	0
Coalpit Heath Village Centre	0.0%	0	0.0%	0	0.0%	0	0.0%	0	0.0%	0	0.0%	0	0.0%	0	0.0%	0	0.0%	0	0.0%	0
Elmwood Garden Centre, Westerleigh Road, Henfield, Bristol, BS36 2UP	0.0%	0	0.0%	0	0.0%	0	0.0%	0	0.0%	0	0.0%	0	0.0%	0	0.0%	0	0.0%	0	0.0%	0
Frampton Cotterell Village Centre	0.0%	0	0.0%	0	0.0%	0	0.0%	0	0.0%	0	0.0%	0	0.0%	0	0.0%	0	0.0%	0	0.0%	0
Pilning Village Centre	0.0%	0	0.0%	0	0.0%	0	0.0%	0	0.0%	0	0.0%	0	0.0%	0	0.0%	0	0.0%	0	0.0%	0
Winterbourne Village Centre	0.0%	0	0.0%	0	0.0%	0	0.0%	0	0.0%	0	0.0%	0	0.0%	0	0.0%	0	0.0%	0	0.0%	0
Zone 13																				
Abbey Wood Shopping Park, Filton (Asda, Matalan, Pets at Home, Poundland, B&M & more)	0.5%	4	0.0%	0	0.0%	0	0.0%	0	0.0%	0	0.0%	0	0.0%	0	0.0%	0	0.0%	0	0.0%	0
Asda, Abbey Wood Shopping Park, Filton, BS34 7JL	0.1%	0	0.0%	0	0.0%	0	0.0%	0	0.0%	0	0.0%	0	0.0%	0	1.0%	0	0.0%	0	0.0%	0
Asda, Highwood Lane, Patchway, Bristol, BS34 5TL	0.5%	3	0.0%	0	0.0%	0	0.0%	0	3.9%	2	0.0%	0	0.0%	0	0.0%	0	2.2%	1	0.0%	0
B&M, Centaurus Road, Patchway, Bristol, BS34 5TS	0.0%	0	0.0%	0	0.0%	0	0.0%	0	0.0%	0	0.0%	0	0.0%	0	0.0%	0	0.0%	0	0.0%	0
Bradley Stoke Town Centre (includes Willowbrook Shopping Centre)	0.0%	0	0.0%	0	0.0%	0	0.0%	0	0.0%	0	0.0%	0	0.0%	0	0.0%	0	0.0%	0	0.0%	0
Cribbs Causeway, Bristol (includes the Mall & Retail Park)	33.3%	237	15.9%	3	11.4%	5	9.9%	4	64.4%	29	47.2%	19	87.5%	39	49.2%	21	66.1%	26	11.2%	7
Filton Local Centre, Bristol	0.1%	0	0.0%	0	0.0%	0	0.0%	0	0.0%	0	0.0%	0	0.0%	0	0.0%	0	0.0%	0	0.0%	0
Iceland (The Food Warehouse), Willowbrook Shopping Centre, Bradley Stoke, BS32 8BS	0.0%	0	0.0%	0	0.0%	0	0.0%	0	0.0%	0	0.0%	0	0.0%	0	0.0%	0	0.0%	0	0.0%	0
Kellaway Building Supplies, Olympus House, Patchway	0.0%	0	0.0%	0	0.0%	0	0.0%	0	0.0%	0	0.0%	0	0.0%	0	0.0%	0	0.0%	0	0.0%	0

	Total		Zone 1		Zone 2		Zone 3		Zone 4		Zone 5		Zone 6		Zone 7		Zone 8		Zone 9	
Lidl, Fox Den Road, Bristol, BS34 8SP	0.0%	0	0.0%	0	0.0%	0	0.0%	0	0.0%	0	0.0%	0	0.0%	0	0.0%	0	0.0%	0	0.0%	0
Lidl, Haze Way, Patchway, BS34 5BZ	0.0%	0	0.0%	0	0.0%	0	0.0%	0	0.0%	0	0.0%	0	0.0%	0	0.0%	0	0.0%	0	0.0%	0
Little Stoke Village Centre	0.0%	0	0.0%	0	0.0%	0	0.0%	0	0.0%	0	0.0%	0	0.0%	0	0.0%	0	0.0%	0	0.0%	0
Marks & Spencer, The Mall, Cribbs Causeway, BS34 5QT	0.3%	2	0.0%	0	0.0%	0	0.0%	0	0.0%	0	0.0%	0	0.0%	0	0.0%	0	5.8%	2	0.0%	0
Patchway Town Centre	0.0%	0	0.0%	0	0.0%	0	0.0%	0	0.0%	0	0.0%	0	0.0%	0	0.0%	0	0.0%	0	0.0%	0
Sainsbury's Superstore, Fox Den Road, Stoke Gifford, BS34 8SS	0.9%	6	0.0%	0	1.1%	0	0.0%	0	0.0%	0	0.0%	0	0.0%	0	0.0%	0	0.0%	0	0.0%	0
Screwfix, Station Road, Filton, Bristol, BS34 7JW	0.0%	0	0.0%	0	0.0%	0	0.0%	0	0.0%	0	0.0%	0	0.0%	0	0.0%	0	0.0%	0	0.0%	0
Stoke Gifford District Shopping Centre (The Range, Poundstretcher & Lidl)	0.0%	0	0.0%	0	0.0%	0	0.0%	0	0.0%	0	0.0%	0	0.0%	0	0.0%	0	0.0%	0	0.0%	0
Tesco Extra, Willow Brook Centre, Bradley Stoke, BS32 8EF	0.9%	6	0.0%	0	0.0%	0	0.0%	0	0.0%	0	0.0%	0	0.0%	0	0.0%	0	2.2%	1	0.0%	0
The Shield Retail Centre, Gloucester Road North, Filton, Bristol, BS34 7BR	0.0%	0	0.0%	0	0.0%	0	0.0%	0	0.0%	0	0.0%	0	0.0%	0	0.0%	0	0.0%	0	0.0%	0
Travis Perkins, New Road, Stoke Gifford, Bristol, BS34 8QW	0.0%	0	0.0%	0	0.0%	0	0.0%	0	0.0%	0	0.0%	0	0.0%	0	0.0%	0	0.0%	0	0.0%	0
Willow Brook Shopping Centre, Bradley Stoke (Tesco Extra, Boots, Pets at Home, Poundstretcher & more)	0.2%	2	0.0%	0	0.0%	0	0.0%	0	0.0%	0	0.0%	0	0.0%	0	0.0%	0	0.0%	0	0.0%	0
Zone 14																				
Aldi, North Street, Bedminster, Bristol, BS3 1JA	0.0%	0	0.0%	0	0.0%	0	0.0%	0	0.0%	0	0.0%	0	0.0%	0	0.0%	0	0.0%	0	0.0%	0
Asda, East Street, Bedminster, Bristol, BS3 4JY	0.9%	6	8.1%	2	0.0%	0	0.0%	0	0.0%	0	0.0%	0	0.0%	0	0.0%	0	0.0%	0	0.0%	0
Axis Trampoline Club, South Liberty Lane, Bristol, BS3 2SU	0.0%	0	0.0%	0	0.0%	0	0.0%	0	0.0%	0	0.0%	0	0.0%	0	0.0%	0	0.0%	0	0.0%	0
B&M, Winterstoke Road, Bristol, BS3 2LF	0.0%	0	0.0%	0	0.0%	0	0.0%	0	0.0%	0	0.0%	0	0.0%	0	0.0%	0	0.0%	0	0.0%	0
Bedminster Local Centre, Bristol	0.6%	4	2.9%	1	0.0%	0	0.0%	0	0.0%	0	1.5%	1	1.9%	1	0.0%	0	0.0%	0	0.0%	0
CW Jones Carpet &	0.0%	0	0.0%	0	0.0%	0	0.0%	0	0.0%	0	0.0%	0	0.0%	0	0.0%	0	0.0%	0	0.0%	0

	Total		Zone 1		Zone 2		Zone 3		Zone 4		Zone 5		Zone 6		Zone 7		Zone 8		Zone 9	
Flooring, Hartcliffe Way, Bedminster, BS3 5RU																				
Iceland (The Food Warehouse), South Bristol Retail Park, Ashton Gate, Bristol, BS3 2LQ	0.0%	0	0.0%	0	0.0%	0	0.0%	0	0.0%	0	0.0%	0	0.0%	0	0.0%	0	0.0%	0	0.0%	0
Lidl, Sheene Road, Bristol, BS3 4EG	0.0%	0	0.0%	0	0.0%	0	0.0%	0	0.0%	0	0.0%	0	0.0%	0	0.0%	0	0.0%	0	0.0%	0
Riverside Garden Centre, Clift House Road, Southville, Bristol	0.0%	0	0.0%	0	0.0%	0	0.0%	0	0.0%	0	0.0%	0	0.0%	0	0.0%	0	0.0%	0	0.0%	0
Sainsbury's Superstore, Winterstoke Road, Bristol, BS3 2NS	0.6%	4	0.0%	0	0.0%	0	0.0%	0	0.0%	0	0.0%	0	0.0%	0	0.0%	0	0.0%	0	0.0%	0
South Bristol Retail Park, Winterstoke Road, Ashton Gate, Bristol (Halfords, Food Warehouse, Currys & B&M)	7.5%	54	6.0%	1	0.0%	0	0.0%	0	1.3%	1	21.1%	8	0.0%	0	5.4%	2	0.0%	0	0.0%	0
Southville Local Centre, Bristol	0.0%	0	0.0%	0	0.0%	0	0.0%	0	0.0%	0	0.0%	0	0.0%	0	0.0%	0	0.0%	0	0.0%	0
Wickes, Winterstoke Road, Ashton Gate, Bristol, BS3 2LQ	0.3%	2	0.0%	0	0.0%	0	0.0%	0	0.0%	0	0.0%	0	0.0%	0	0.0%	0	0.0%	0	0.0%	0
Winterstoke Road, Bristol	0.0%	0	0.0%	0	0.0%	0	0.0%	0	0.0%	0	0.0%	0	0.0%	0	0.0%	0	0.0%	0	0.0%	0
Zone 15																				
Aldi, Imperial Park, Bristol, BS13 7TJ	0.2%	2	0.0%	0	0.0%	0	0.0%	0	0.0%	0	0.0%	0	0.0%	0	0.0%	0	0.0%	0	0.0%	0
B&Q, Imperial Retail Park, Bristol	0.0%	0	0.0%	0	0.0%	0	0.0%	0	0.0%	0	0.0%	0	0.0%	0	0.0%	0	0.0%	0	0.0%	0
B&Q, Wills Way, Bishopsworth, Bristol, BS13 7TJ	0.0%	0	0.0%	0	0.0%	0	0.0%	0	0.0%	0	0.0%	0	0.0%	0	0.0%	0	0.0%	0	0.0%	0
Bishopsworth Local Centre, Bristol	0.0%	0	0.0%	0	0.0%	0	0.0%	0	0.0%	0	0.0%	0	0.0%	0	0.0%	0	0.0%	0	0.0%	0
Hartcliffe Local Centre, Bristol	0.0%	0	0.0%	0	0.0%	0	0.0%	0	0.0%	0	0.0%	0	0.0%	0	0.0%	0	0.0%	0	0.0%	0
Headley Park Local Centre, Bristol	0.0%	0	0.0%	0	0.0%	0	0.0%	0	0.0%	0	0.0%	0	0.0%	0	0.0%	0	0.0%	0	0.0%	0
Home Bargains, Whitchurch Lane, Bristol, BS13 7TW	0.0%	0	0.0%	0	0.0%	0	0.0%	0	0.0%	0	0.0%	0	0.0%	0	0.0%	0	0.0%	0	0.0%	0
Imperial Retail Park, Wills Way, Bristol (B&Q, Argos, Bedworld, B&M, Homesense, The Range & more)	4.1%	30	0.0%	0	0.0%	0	0.0%	0	0.0%	0	0.0%	0	0.0%	0	0.0%	0	0.0%	0	0.0%	0
Lidl, Whitchurch Lane,	0.2%	1	5.2%	1	0.0%	0	0.0%	0	0.0%	0	0.0%	0	0.0%	0	0.0%	0	0.0%	0	0.0%	0

	Total		Zone 1		Zone 2		Zone 3		Zone 4		Zone 5		Zone 6		Zone 7		Zone 8		Zone 9	
Bishopsworth, Bristol, BS13 7TE																				
Morrisons, Peterson Avenue, Hartcliffe, Bristol, BS13 0BE	0.1%	1	0.0%	0	0.0%	0	0.0%	0	0.0%	0	0.0%	0	0.0%	0	0.0%	0	0.0%	0	0.0%	0
Zone 16																				
Brislington Local Centre	0.2%	1	0.0%	0	2.2%	1	0.0%	0	0.0%	0	0.0%	0	0.0%	0	0.0%	0	0.0%	0	0.0%	0
Brislington Retail Park, Bath Road, Bristol (Halfords, B&M, Dreams, Matalan, Sports Direct & more)	0.2%	1	0.0%	0	0.0%	0	0.0%	0	0.0%	0	0.0%	0	0.0%	0	0.0%	0	0.0%	0	0.0%	0
Broadwalk Shopping Centre, Knowle, Bristol, BS4 2RA	0.1%	0	0.0%	0	0.0%	0	0.0%	0	0.0%	0	0.0%	0	0.0%	0	0.0%	0	0.0%	0	0.0%	0
Co-op, Wyatts View, Brislington, St. Annes, Bristol, BS4 4WW	0.0%	0	0.0%	0	0.0%	0	0.0%	0	0.0%	0	0.0%	0	0.0%	0	0.0%	0	0.0%	0	0.0%	0
CrossFit, Dixon Road, Brislington, BS4 5QW	0.0%	0	0.0%	0	0.0%	0	0.0%	0	0.0%	0	0.0%	0	0.0%	0	0.0%	0	0.0%	0	0.0%	0
Knowle Local Centre, Bristol	0.2%	1	0.0%	0	0.0%	0	0.0%	0	0.0%	0	0.0%	0	0.0%	0	0.0%	0	0.0%	0	0.0%	0
Lidl, Brislington Retail Park, Bristol, BS4 5NG	0.0%	0	0.0%	0	0.0%	0	0.0%	0	0.0%	0	0.0%	0	0.0%	0	0.0%	0	0.0%	0	0.0%	0
Sainsbury's Superstore, St Philips Causeway, Arnos Vale, Bristol, BS4 3BD	0.3%	2	0.0%	0	0.0%	0	0.0%	0	0.0%	0	0.0%	0	0.0%	0	0.0%	0	0.0%	0	0.0%	0
Screwfix, Wilverley Trading Estate, Brislington, Bristol, BS4 5NL	0.0%	0	0.0%	0	0.0%	0	0.0%	0	0.0%	0	0.0%	0	0.0%	0	0.0%	0	0.0%	0	0.0%	0
St Anne's Local Centre, Bristol	0.0%	0	0.0%	0	0.0%	0	0.0%	0	0.0%	0	0.0%	0	0.0%	0	0.0%	0	0.0%	0	0.0%	0
Tesco Extra, Callington Road, Brislington, Bristol, BS4 5AY	0.7%	5	0.0%	0	2.2%	1	0.0%	0	0.0%	0	0.0%	0	0.0%	0	0.0%	0	0.0%	0	0.0%	0
Totterdown Local Centre, Bristol	0.0%	0	0.0%	0	0.0%	0	0.0%	0	0.0%	0	0.0%	0	0.0%	0	0.0%	0	0.0%	0	0.0%	0
Tramway Retail Park, Bath Road, Brislington (Dunelm & Go Outdoors)	0.4%	3	0.0%	0	0.0%	0	0.0%	0	0.0%	0	0.0%	0	0.0%	0	0.0%	0	0.0%	0	4.6%	3
Zone 17																				
Asda, Oatlands Avenue, Whitchurch, BS14 0ST	1.1%	8	0.0%	0	0.0%	0	0.0%	0	0.0%	0	0.0%	0	0.0%	0	0.0%	0	0.0%	0	0.0%	0
Hengrove Local Centre, Bristol	0.3%	2	0.0%	0	0.0%	0	0.0%	0	0.0%	0	0.0%	0	0.0%	0	0.0%	0	0.0%	0	0.0%	0
Red Lion Carpets, Wells Road, Bristol, BS14 9AF	0.0%	0	0.0%	0	0.0%	0	0.0%	0	0.0%	0	0.0%	0	0.0%	0	0.0%	0	0.0%	0	0.0%	0
Stockwood Local Centre, Bristol	0.0%	0	0.0%	0	0.0%	0	0.0%	0	0.0%	0	0.0%	0	0.0%	0	0.0%	0	0.0%	0	0.0%	0
Tesco Express, Wells Road,	0.0%	0	0.0%	0	0.0%	0	0.0%	0	0.0%	0	0.0%	0	0.0%	0	0.0%	0	0.0%	0	0.0%	0

	Total		Zone 1		Zone 2		Zone 3		Zone 4		Zone 5		Zone 6		Zone 7		Zone 8		Zone 9	
Whitchurch, Bristol, BS14 9HX																				
Whitchurch Local Centre, Bristol	0.0%	0	0.0%	0	0.0%	0	0.0%	0	0.0%	0	0.0%	0	0.0%	0	0.0%	0	0.0%	0	0.0%	0
Whitehall Garden Centre, Norton Lane, Bristol, BS14 0BT	0.0%	0	0.0%	0	0.0%	0	0.0%	0	0.0%	0	0.0%	0	0.0%	0	0.0%	0	0.0%	0	0.0%	0
Zone 18																				
Keynsham Town Centre	0.1%	0	0.0%	0	0.0%	0	0.0%	0	0.0%	0	0.0%	0	0.0%	0	0.0%	0	0.0%	0	0.0%	0
Tesco Superstore, Bristol Road, Keynsham, Bristol, BS31 2BA	0.2%	1	0.0%	0	0.0%	0	0.0%	0	0.0%	0	0.0%	0	0.0%	0	0.0%	0	0.0%	0	0.0%	0
Waitrose, Broadmead Lane, Keynsham, BS31 1ST	0.0%	0	0.0%	0	0.0%	0	0.0%	0	0.0%	0	0.0%	0	0.0%	0	0.0%	0	0.0%	0	0.0%	0
Outside Survey Area																				
Abergavenny Town Centre	0.0%	0	0.0%	0	0.0%	0	0.0%	0	0.0%	0	0.0%	0	0.0%	0	0.0%	0	0.0%	0	0.0%	0
Aldi, Horseshoe Lane, Thornbury, BS35 2AX	0.0%	0	0.0%	0	0.0%	0	0.0%	0	0.0%	0	0.0%	0	0.0%	0	0.0%	0	0.0%	0	0.0%	0
Aldi, Wyndham Way, Portishead, Bristol, BS20 8LR	0.0%	0	0.0%	0	0.0%	0	0.0%	0	0.0%	0	0.0%	0	0.0%	0	0.0%	0	0.0%	0	0.0%	0
Allington Farm Shop, A420, Allington, Chippenham, SN14 6LJ	0.0%	0	0.0%	0	0.0%	0	0.0%	0	0.0%	0	0.0%	0	0.0%	0	0.0%	0	0.0%	0	0.0%	0
Alveston Village Centre	0.0%	0	0.0%	0	0.0%	0	0.0%	0	0.0%	0	0.0%	0	0.0%	0	0.0%	0	0.0%	0	0.0%	0
Asda, Phillips Road, Weston-Super-Mare, BS23 3UZ	0.0%	0	0.0%	0	0.0%	0	0.0%	0	0.0%	0	0.0%	0	0.0%	0	0.0%	0	0.0%	0	0.0%	0
Asda, The Shires, Bythesea Road,Trowbridge, BA14 8AT	0.1%	0	0.0%	0	0.0%	0	0.0%	0	0.0%	0	0.0%	0	0.0%	0	0.0%	0	0.0%	0	0.0%	0
B&Q, Flowerdown Retail Park, Weston-Super-Mare	0.0%	0	0.0%	0	0.0%	0	0.0%	0	0.0%	0	0.0%	0	0.0%	0	0.0%	0	0.0%	0	0.0%	0
B&Q, Station Road, Yate	0.0%	0	0.0%	0	0.0%	0	0.0%	0	0.0%	0	0.0%	0	0.0%	0	0.0%	0	0.0%	0	0.0%	0
Bath City Centre (includes SouthGate Shopping Centre)	0.5%	3	0.0%	0	0.0%	0	0.0%	0	0.0%	0	0.0%	0	0.0%	0	0.0%	0	0.0%	0	1.5%	1
Birmingham City Centre	0.0%	0	0.0%	0	0.0%	0	0.0%	0	0.0%	0	0.0%	0	0.0%	0	0.0%	0	0.0%	0	0.0%	0
Broadway Village Centre	0.0%	0	0.0%	0	0.0%	0	0.0%	0	0.0%	0	0.0%	0	0.0%	0	0.0%	0	0.0%	0	0.0%	0
Burnham on Sea Town Centre	0.0%	0	0.0%	0	0.0%	0	0.0%	0	0.0%	0	0.0%	0	0.0%	0	0.0%	0	0.0%	0	0.0%	0
Cadbury Garden Centre, Smallway, Congresbury	0.0%	0	0.0%	0	0.0%	0	0.0%	0	0.0%	0	0.0%	0	0.0%	0	0.0%	0	0.0%	0	0.0%	0
Carpet Giant, Beeches Industrial Estate, Yate, BS37 5QZ	0.0%	0	0.0%	0	0.0%	0	0.0%	0	0.0%	0	0.0%	0	0.0%	0	0.0%	0	0.0%	0	0.0%	0
Central London / West End	0.0%	0	0.0%	0	0.0%	0	0.0%	0	0.0%	0	0.0%	0	0.0%	0	0.0%	0	0.0%	0	0.0%	0

	Total		Zone 1		Zone 2		Zone 3		Zone 4		Zone 5		Zone 6		Zone 7		Zone 8		Zone 9	
Cheltenham Town Centre	0.0%	0	0.0%	0	0.0%	0	0.0%	0	0.0%	0	0.0%	0	0.0%	0	0.0%	0	0.0%	0	0.0%	0
Chew Magna Village Centre	0.0%	0	0.0%	0	0.0%	0	0.0%	0	0.0%	0	0.0%	0	0.0%	0	0.0%	0	0.0%	0	0.0%	0
Chippenham Town Centre	0.0%	0	0.0%	0	0.0%	0	0.0%	0	0.0%	0	0.0%	0	0.0%	0	0.0%	0	0.0%	0	0.0%	0
Christchurch Town Centre	0.0%	0	0.0%	0	0.0%	0	0.0%	0	0.0%	0	0.0%	0	0.0%	0	0.0%	0	0.0%	0	0.0%	0
Clarks Village Outlet Centre, Street (Over 90 Designer & High Street brands)	0.0%	0	0.0%	0	0.0%	0	0.0%	0	0.0%	0	0.0%	0	0.0%	0	0.0%	0	0.0%	0	0.0%	0
Clevedon Town Centre	0.0%	0	0.0%	0	0.0%	0	0.0%	0	0.0%	0	0.0%	0	0.0%	0	0.0%	0	0.0%	0	0.0%	0
Congresbury Village Centre	0.0%	0	0.0%	0	0.0%	0	0.0%	0	0.0%	0	0.0%	0	0.0%	0	0.0%	0	0.0%	0	0.0%	0
Corsham Town Centre	0.0%	0	0.0%	0	0.0%	0	0.0%	0	0.0%	0	0.0%	0	0.0%	0	0.0%	0	0.0%	0	0.0%	0
Designer Outlet, Kemble Drive, Swindon, SN2 2DY	0.0%	0	0.0%	0	0.0%	0	0.0%	0	0.0%	0	0.0%	0	0.0%	0	0.0%	0	0.0%	0	0.0%	0
Dobbies Garden Centre, Thornbury, Wotton-under-Edge, GL12 8QH	0.0%	0	0.0%	0	0.0%	0	0.0%	0	0.0%	0	0.0%	0	0.0%	0	0.0%	0	0.0%	0	0.0%	0
Dublin City Centre	0.0%	0	0.0%	0	0.0%	0	0.0%	0	0.0%	0	0.0%	0	0.0%	0	0.0%	0	0.0%	0	0.0%	0
Eastwood Garden Plant Centre, Falfield, Wotton-under-Edge, GL12 8DA	0.0%	0	0.0%	0	0.0%	0	0.0%	0	0.0%	0	0.0%	0	0.0%	0	0.0%	0	0.0%	0	0.0%	0
Edinburgh City Centre	0.0%	0	0.0%	0	0.0%	0	0.0%	0	0.0%	0	0.0%	0	0.0%	0	0.0%	0	0.0%	0	0.0%	0
Exeter City Centre	0.0%	0	0.0%	0	0.0%	0	0.0%	0	0.0%	0	0.0%	0	0.0%	0	0.0%	0	0.0%	0	0.0%	0
Exmouth Town Centre	0.0%	0	0.0%	0	0.0%	0	0.0%	0	0.0%	0	0.0%	0	0.0%	0	0.0%	0	0.0%	0	0.0%	0
Flowerdown Retail Park, Weston-super-Mare (Aldi, B&Q, Carpetright, M&S Foodhall, Sports Direct & more)	0.0%	0	0.0%	0	0.0%	0	0.0%	0	0.0%	0	0.0%	0	0.0%	0	0.0%	0	0.0%	0	0.0%	0
Gallagher Retail Park (aka The Wyvern Centre), WESTON SUPER MARE (The Range, Currys, Dreams, Oak Furnitureland & more)	2.3%	17	5.2%	1	5.9%	3	2.2%	1	0.0%	0	0.0%	0	0.0%	0	0.0%	0	0.0%	0	11.4%	7
Gloucester Keys Retail Park, St Ann Way, Gloucester, GL1 5SH	0.0%	0	0.0%	0	0.0%	0	0.0%	0	0.0%	0	0.0%	0	0.0%	0	0.0%	0	0.0%	0	0.0%	0
Great Western Business Park, Armstrong Way, Yate, BS37 5NG	0.0%	0	0.0%	0	0.0%	0	0.0%	0	0.0%	0	0.0%	0	0.0%	0	0.0%	0	0.0%	0	0.0%	0
Highfield Garden World, Bristol Road, Whitminster, Gloucester, GL2 7PB	0.0%	0	0.0%	0	0.0%	0	0.0%	0	0.0%	0	0.0%	0	0.0%	0	0.0%	0	0.0%	0	0.0%	0
Hillier Garden Centre, Whiteway Road, Bath, BA2 2RG	0.0%	0	0.0%	0	0.0%	0	0.0%	0	0.0%	0	0.0%	0	0.0%	0	0.0%	0	0.0%	0	0.0%	0

	Total		Zone 1		Zone 2		Zone 3		Zone 4		Zone 5		Zone 6		Zone 7		Zone 8		Zone 9	
Homebase, Wessex Fields, Frome	0.0%	0	0.0%	0	0.0%	0	0.0%	0	0.0%	0	0.0%	0	0.0%	0	0.0%	0	0.0%	0	0.0%	0
Homebase, Wyndham Retail Park, Portishead	0.0%	0	0.0%	0	0.0%	0	0.0%	0	0.0%	0	0.0%	0	0.0%	0	0.0%	0	0.0%	0	0.0%	0
Honiton Town Centre	0.0%	0	0.0%	0	0.0%	0	0.0%	0	0.0%	0	0.0%	0	0.0%	0	0.0%	0	0.0%	0	0.0%	0
Iron Acton Garden Centre, Wotton Road, Iron Acton, BS37 9XA	0.0%	0	0.0%	0	0.0%	0	0.0%	0	0.0%	0	0.0%	0	0.0%	0	0.0%	0	0.0%	0	0.0%	0
Iron Acton Village Centre	0.0%	0	0.0%	0	0.0%	0	0.0%	0	0.0%	0	0.0%	0	0.0%	0	0.0%	0	0.0%	0	0.0%	0
Kemps Garden Centre, Westerleigh, Bristol	0.0%	0	0.0%	0	0.0%	0	0.0%	0	0.0%	0	0.0%	0	0.0%	0	0.0%	0	0.0%	0	0.0%	0
Leekes, Beanacre Road, Melksham, SN12 8AG	0.3%	2	0.0%	0	0.0%	0	0.0%	0	0.0%	0	0.0%	0	0.0%	0	0.0%	0	0.0%	0	0.0%	0
Leighton Buzzard Town Centre	0.1%	1	0.0%	0	0.0%	0	0.0%	0	0.0%	0	0.0%	0	0.0%	0	0.0%	0	0.0%	0	0.0%	0
Lidl, Kennedy Way, Yate, BS37 4BA	0.0%	0	0.0%	0	0.0%	0	0.0%	0	0.0%	0	0.0%	0	0.0%	0	0.0%	0	0.0%	0	0.0%	0
Long Ashton Village Centre	0.2%	1	0.0%	0	0.0%	0	0.0%	0	0.0%	0	0.0%	0	0.0%	0	0.0%	0	0.0%	0	0.0%	0
Manchester City Centre	0.0%	0	0.0%	0	0.0%	0	0.0%	0	0.0%	0	0.0%	0	0.0%	0	0.0%	0	0.0%	0	0.0%	0
Mero Retail Park, Lower Bristol Road, Bath (Carpetright, Hobbycraft & Pets at Home)	0.1%	1	0.0%	0	0.0%	0	0.0%	0	0.0%	0	0.0%	0	0.0%	0	0.0%	0	0.0%	0	0.0%	0
Midsomer Norton Town Centre	0.0%	0	0.0%	0	0.0%	0	0.0%	0	0.0%	0	0.0%	0	0.0%	0	0.0%	0	0.0%	0	0.0%	0
Minehead Town Centre	0.0%	0	0.0%	0	0.0%	0	0.0%	0	0.0%	0	0.0%	0	0.0%	0	0.0%	0	0.0%	0	0.0%	0
Monmouth Town Centre	0.0%	0	0.0%	0	0.0%	0	0.0%	0	0.0%	0	0.0%	0	0.0%	0	0.0%	0	0.0%	0	0.0%	0
Morrisons, Station Road, Yate, BS37 5PW	0.1%	1	0.0%	0	0.0%	0	0.0%	0	0.0%	0	0.0%	0	0.0%	0	0.0%	0	0.0%	0	0.0%	0
Nailsea Town Centre	0.1%	0	0.0%	0	0.0%	0	0.0%	0	0.0%	0	0.0%	0	0.0%	0	0.0%	0	0.0%	0	0.0%	0
Newport City Centre	0.0%	0	0.0%	0	0.0%	0	0.0%	0	0.0%	0	0.0%	0	0.0%	0	0.0%	0	0.0%	0	0.0%	0
Newquay Town Centre	0.0%	0	0.0%	0	0.0%	0	0.0%	0	0.0%	0	0.0%	0	0.0%	0	0.0%	0	0.0%	0	0.0%	0
Norton Malreward Village Centre	0.0%	0	0.0%	0	0.0%	0	0.0%	0	0.0%	0	0.0%	0	0.0%	0	0.0%	0	0.0%	0	0.0%	0
Nottingham City Centre	0.0%	0	0.0%	0	0.0%	0	0.0%	0	0.0%	0	0.0%	0	0.0%	0	0.0%	0	0.0%	0	0.0%	0
Portishead Town Centre	0.0%	0	0.0%	0	0.0%	0	0.0%	0	0.0%	0	0.0%	0	0.0%	0	0.0%	0	0.0%	0	0.0%	0
Riverside Retail Park, Link Road, Yate, BS37 4AQ	0.0%	0	0.0%	0	0.0%	0	0.0%	0	0.0%	0	0.0%	0	0.0%	0	0.0%	0	0.0%	0	0.0%	0
Ross-on-Wye Town Centre	0.0%	0	0.0%	0	0.0%	0	0.0%	0	0.0%	0	0.0%	0	0.0%	0	0.0%	0	0.0%	0	0.0%	0
Sainsbury's Superstore, Serbert Road, Portishead, Bristol, BS20 7GD	0.0%	0	0.0%	0	0.0%	0	0.0%	0	0.0%	0	0.0%	0	0.0%	0	0.0%	0	0.0%	0	0.0%	0
Salford City Centre	0.0%	0	0.0%	0	0.0%	0	0.0%	0	0.0%	0	0.0%	0	0.0%	0	0.0%	0	0.0%	0	0.0%	0
Screwfix, Stover Trading Estate, Yate, BS37 5PB	0.0%	0	0.0%	0	0.0%	0	0.0%	0	0.0%	0	0.0%	0	0.0%	0	0.0%	0	0.0%	0	0.0%	0
Sheffield City Centre	0.0%	0	0.0%	0	0.0%	0	0.0%	0	0.0%	0	0.0%	0	0.0%	0	0.0%	0	0.0%	0	0.0%	0
Sidmouth Town Centre	0.0%	0	0.0%	0	0.0%	0	0.0%	0	0.0%	0	0.0%	0	0.0%	0	0.0%	0	0.0%	0	0.0%	0

	Total		Zone 1		Zone 2		Zone 3		Zone 4		Zone 5		Zone 6		Zone 7		Zone 8		Zone 9	
St Austell Bay Business Park, Par Moor Road, Saint Austell, PL25 3RF	0.0%	0	0.0%	0	0.0%	0	0.0%	0	0.0%	0	0.0%	0	0.0%	0	0.0%	0	0.0%	0	0.0%	0
St Margarets Retail Park, Oxford Road, Swindon, SN3 4ES	0.0%	0	0.0%	0	0.0%	0	0.0%	0	0.0%	0	0.0%	0	0.0%	0	0.0%	0	0.0%	0	0.0%	0
Street Village Centre	0.0%	0	0.0%	0	0.0%	0	0.0%	0	0.0%	0	0.0%	0	0.0%	0	0.0%	0	0.0%	0	0.0%	0
Swindon Town Centre	0.0%	0	0.0%	0	0.0%	0	0.0%	0	0.0%	0	0.0%	0	0.0%	0	0.0%	0	0.0%	0	0.0%	0
Tesco Extra, East Walk, Yate, BS37 4AS	0.3%	2	0.0%	0	0.0%	0	0.0%	0	0.0%	0	0.0%	0	0.0%	0	0.0%	0	1.1%	0	0.0%	0
Tesco Superstore, Midland Way, Thornbury, BS35 2BS	0.0%	0	0.0%	0	0.0%	0	0.0%	0	0.0%	0	0.0%	0	0.0%	0	0.0%	0	0.0%	0	0.0%	0
Tetbury Town Centre	0.0%	0	0.0%	0	0.0%	0	0.0%	0	0.0%	0	0.0%	0	0.0%	0	0.0%	0	0.0%	0	0.0%	0
The Old Well Garden Centre, Uffculme, Waterloo Cross, Cullompton, EX15 3ES	0.0%	0	0.0%	0	0.0%	0	0.0%	0	0.0%	0	0.0%	0	0.0%	0	0.0%	0	0.0%	0	0.0%	0
The Range, Bristol Road, Bridgwater, TA6 4FF	0.0%	0	0.0%	0	0.0%	0	0.0%	0	0.0%	0	0.0%	0	0.0%	0	0.0%	0	0.0%	0	0.0%	0
The Trafford Centre, Manchester, M17 8AA	0.0%	0	0.0%	0	0.0%	0	0.0%	0	0.0%	0	0.0%	0	0.0%	0	0.0%	0	0.0%	0	0.0%	0
Thornbury Leisure Centre, Alveston Hill, Thornbury, BS35 3JB	0.0%	0	0.0%	0	0.0%	0	0.0%	0	0.0%	0	0.0%	0	0.0%	0	0.0%	0	0.0%	0	0.0%	0
Thornbury Town Centre	0.0%	0	0.0%	0	0.0%	0	0.0%	0	0.0%	0	0.0%	0	0.0%	0	0.0%	0	0.0%	0	0.0%	0
Timsbury Village Centre	0.0%	0	0.0%	0	0.0%	0	0.0%	0	0.0%	0	0.0%	0	0.0%	0	0.0%	0	0.0%	0	0.0%	0
Torquay Town Centre	0.0%	0	0.0%	0	0.0%	0	0.0%	0	0.0%	0	0.0%	0	0.0%	0	0.0%	0	0.0%	0	0.0%	0
Waitrose, High Street, Nailsea, Bristol, BS48 1AP	0.0%	0	0.0%	0	0.0%	0	0.0%	0	0.0%	0	0.0%	0	0.0%	0	0.0%	0	0.0%	0	0.0%	0
Waitrose, Wickwar Road, Chipping Sodbury, BS37 6AU	0.0%	0	0.0%	0	0.0%	0	0.0%	0	0.0%	0	0.0%	0	0.0%	0	0.0%	0	0.0%	0	0.0%	0
Wedmore Village Centre	0.0%	0	0.0%	0	0.0%	0	0.0%	0	0.0%	0	0.0%	0	0.0%	0	0.0%	0	0.0%	0	0.0%	0
Wells City Centre	0.0%	0	0.0%	0	0.0%	0	0.0%	0	0.0%	0	0.0%	0	0.0%	0	0.0%	0	0.0%	0	0.0%	0
Westerleigh Village Centre	0.0%	0	0.0%	0	0.0%	0	0.0%	0	0.0%	0	0.0%	0	0.0%	0	0.0%	0	0.0%	0	0.0%	0
Weston Lock Retail Park, Lower Bristol Road, Bath (Currys, M&S Foodhall)	0.4%	3	0.0%	0	4.6%	2	0.0%	0	0.0%	0	0.0%	0	0.0%	0	0.0%	0	0.0%	0	0.0%	0
Weston-super-Mare Town Centre (includes Sovereign Shopping Centre)	0.0%	0	0.0%	0	0.0%	0	0.0%	0	0.0%	0	0.0%	0	0.0%	0	0.0%	0	0.0%	0	0.0%	0
Wyndham Retail Park, Portishead (Homebase, Argos & McDonald's)	0.3%	2	0.0%	0	0.0%	0	0.0%	0	0.0%	0	0.0%	0	0.0%	0	0.0%	0	4.6%	2	0.0%	0
Yate Leisure Centre,	0.0%	0	0.0%	0	0.0%	0	0.0%	0	0.0%	0	0.0%	0	0.0%	0	0.0%	0	0.0%	0	0.0%	0

	Total		Zone 1		Zone 2		Zone 3		Zone 4		Zone 5		Zone 6		Zone 7		Zone 8		Zone 9	
Kennedy Way, Yate, Bristol, BS37 4DQ																				
Yate Town Centre	0.1%	1	1.0%	0	0.0%	0	0.0%	0	0.0%	0	0.0%	0	0.0%	0	0.0%	0	0.0%	0	0.0%	0
Others																				
Other	0.0%	0	0.0%	0	0.0%	0	0.0%	0	0.0%	0	0.0%	0	0.0%	0	0.0%	0	0.0%	0	0.0%	0
Abroad	0.0%	0	0.0%	0	0.0%	0	0.0%	0	0.0%	0	0.0%	0	0.0%	0	0.0%	0	0.0%	0	0.0%	0
Internet / delivery	0.0%	0	0.0%	0	0.0%	0	0.0%	0	0.0%	0	0.0%	0	0.0%	0	0.0%	0	0.0%	0	0.0%	0
Mail order / catalogue	0.0%	0	0.0%	0	0.0%	0	0.0%	0	0.0%	0	0.0%	0	0.0%	0	0.0%	0	0.0%	0	0.0%	0
TV shopping	0.0%	0	0.0%	0	0.0%	0	0.0%	0	0.0%	0	0.0%	0	0.0%	0	0.0%	0	0.0%	0	0.0%	0
(Don't know / can't remember)	0.0%	0	0.0%	0	0.0%	0	0.0%	0	0.0%	0	0.0%	0	0.0%	0	0.0%	0	0.0%	0	0.0%	0
(Don't do this type of shopping)	0.0%	0	0.0%	0	0.0%	0	0.0%	0	0.0%	0	0.0%	0	0.0%	0	0.0%	0	0.0%	0	0.0%	0
Weighted base:		712		21		43		38		45		40		45		43		39		65
Sample:		822		40		42		46		48		43		49		47		50		58

Q27 Where did you last buy DIY or gardening goods?
Excl. Nulls & SFT

	Total		Zone 1		Zone 2		Zone 3		Zone 4		Zone 5		Zone 6		Zone 7		Zone 8		Zone 9	
Zone 1																				
Avonmeads Retail Park, St Philips Causeway, Bristol (The Range, JD Sports, Wilko, Boots & more)	1.8%	20	17.2%	5	6.1%	4	0.0%	0	0.0%	0	6.2%	3	0.0%	0	0.0%	0	0.0%	0	3.1%	3
Baptist Mills Local Centre, Bristol	0.1%	1	0.0%	0	0.0%	0	0.0%	0	0.0%	0	1.2%	1	0.0%	0	0.0%	0	0.0%	0	0.0%	0
Bristol CITY CENTRE (includes Broadmead, Cabot Circus, The Galleries & The Arcade)	1.0%	11	6.3%	2	3.7%	2	0.0%	0	3.1%	2	0.0%	0	0.0%	0	0.7%	0	0.0%	0	0.0%	0
Bristol Guild of Applied Art, Park Street, Bristol, BS1 5JY	0.0%	0	0.0%	0	0.0%	0	0.0%	0	0.0%	0	0.0%	0	0.0%	0	0.0%	0	0.0%	0	0.0%	0
Gardiner Haskins Interiors, Broad Plain, Bristol	0.0%	0	0.0%	0	0.0%	0	0.0%	0	0.0%	0	0.0%	0	0.0%	0	0.0%	0	0.0%	0	0.0%	0
Iceland (The Food Warehouse), Avonmeads Retail Park, Redcliffe, Bristol, BS2 0SP	0.0%	0	0.0%	0	0.0%	0	0.0%	0	0.0%	0	0.0%	0	0.0%	0	0.0%	0	0.0%	0	0.0%	0
Marks & Spencer, Broadmead, Bristol, BS1 3DX	0.0%	0	0.0%	0	0.0%	0	0.0%	0	0.0%	0	0.0%	0	0.0%	0	0.0%	0	0.0%	0	0.0%	0
Merchants Trade Park, Feeder Road, Bristol, BS2 0TX	0.1%	1	0.0%	0	1.5%	1	0.0%	0	0.0%	0	0.0%	0	0.0%	0	0.0%	0	0.0%	0	0.0%	0
Old Market Local Centre, Bristol	0.0%	0	0.0%	0	0.0%	0	0.0%	0	0.0%	0	0.0%	0	0.0%	0	0.0%	0	0.0%	0	0.0%	0
Redfield Local Centre, Bristol	0.0%	0	0.0%	0	0.0%	0	0.0%	0	0.0%	0	0.0%	0	0.0%	0	0.0%	0	0.0%	0	0.0%	0
St Michael's Hill Local Centre, Bristol	0.0%	0	0.0%	0	0.0%	0	0.0%	0	0.0%	0	0.0%	0	0.0%	0	0.0%	0	0.0%	0	0.0%	0
St Werburgh's Local Centre, Bristol	0.0%	0	0.0%	0	0.0%	0	0.0%	0	0.0%	0	0.0%	0	0.0%	0	0.0%	0	0.0%	0	0.0%	0
Stokes Croft / Cheltenham Road, Bristol	0.0%	0	0.0%	0	0.0%	0	0.0%	0	0.0%	0	0.0%	0	0.0%	0	0.0%	0	0.0%	0	0.0%	0
Temple Meads Local Centre, Bristol	0.0%	0	0.0%	0	0.0%	0	0.0%	0	0.0%	0	0.0%	0	0.0%	0	0.0%	0	0.0%	0	0.0%	0
Tesco Metro, Broadmead, Bristol, BS1 3DW	0.0%	0	0.0%	0	0.0%	0	0.0%	0	0.0%	0	0.0%	0	0.0%	0	0.0%	0	0.0%	0	0.0%	0
The Galleries, Broadmead, Bristol, BS1 3XE	0.0%	0	0.0%	0	0.0%	0	0.0%	0	0.0%	0	0.0%	0	0.0%	0	0.0%	0	0.0%	0	0.0%	0
Wapping Wharf Local Centre, Bristol	0.0%	0	0.0%	0	0.0%	0	0.0%	0	0.0%	0	0.0%	0	0.0%	0	0.0%	0	0.0%	0	0.0%	0

	Total		Zone 1		Zone 2		Zone 3		Zone 4		Zone 5		Zone 6		Zone 7		Zone 8		Zone 9	
Zone 2																				
Aldi, Church Road, Bristol, BS5 9HT	0.2%	3	0.0%	0	3.9%	3	0.0%	0	0.0%	0	0.0%	0	0.0%	0	0.0%	0	0.0%	0	0.0%	0
Barton Hill Local Centre, Bristol	0.0%	0	0.0%	0	0.0%	0	0.0%	0	0.0%	0	0.0%	0	0.0%	0	0.0%	0	0.0%	0	0.0%	0
Bristol Carpets, Fishponds Trading Estate, Clay Hill, Bristol, BS5 7EY	0.0%	0	0.0%	0	0.0%	0	0.0%	0	0.0%	0	0.0%	0	0.0%	0	0.0%	0	0.0%	0	0.0%	0
Church Road, Bristol	0.0%	0	0.0%	0	0.0%	0	0.0%	0	0.0%	0	0.0%	0	0.0%	0	0.0%	0	0.0%	0	0.0%	0
Cyril Dark & Sons, Victoria House, Netham Road, Bristol, BS5 9PQ	0.0%	0	0.0%	0	0.0%	0	0.0%	0	0.0%	0	0.0%	0	0.0%	0	0.0%	0	0.0%	0	0.0%	0
Eastgate Retail Park, Bristol (Asda Living, Halfords, Next Home, Laura Ashley & more)	0.3%	3	2.8%	1	3.9%	3	0.0%	0	0.0%	0	0.0%	0	0.0%	0	0.0%	0	0.0%	0	0.0%	0
Easton Local Centre, Bristol	0.0%	0	0.0%	0	0.0%	0	0.0%	0	0.0%	0	0.0%	0	0.0%	0	0.0%	0	0.0%	0	0.0%	0
Eastville Local Centre, Bristol	0.0%	0	0.0%	0	0.0%	0	0.0%	0	0.0%	0	0.0%	0	0.0%	0	0.0%	0	0.0%	0	0.0%	0
IKEA, Eastgate Road, Bristol	0.7%	8	0.0%	0	9.2%	6	0.0%	0	0.0%	0	0.0%	0	0.0%	0	0.0%	0	0.0%	0	0.0%	0
Lidl, Church Road, Lawrence Hill, Bristol, BS5 0BT	0.1%	1	1.4%	0	0.0%	0	0.0%	0	0.0%	0	0.0%	0	0.0%	0	0.0%	0	0.7%	0	0.0%	0
Screwfix, Bush Industrial Estate, Hammersmith Road, Bristol, BS5 7BD	0.5%	5	0.7%	0	0.7%	0	0.0%	0	0.0%	0	0.0%	0	0.0%	0	0.0%	0	0.0%	0	0.0%	0
St Mark's Road, Bristol	0.0%	0	0.0%	0	0.0%	0	0.0%	0	0.0%	0	0.0%	0	0.0%	0	0.0%	0	0.0%	0	0.0%	0
Tesco Extra, Eastgate Road, Eastville, Bristol, BS5 6XU	0.0%	0	0.0%	0	0.0%	0	0.0%	0	0.0%	0	0.0%	0	0.0%	0	0.0%	0	0.0%	0	0.0%	0
Tesco Metro, Church Road, Redfield, Bristol, BS5 9HT	0.0%	0	0.0%	0	0.0%	0	0.0%	0	0.0%	0	0.0%	0	0.0%	0	0.0%	0	0.0%	0	0.0%	0
Whitehall Local Centre, Bristol	0.0%	0	0.0%	0	0.0%	0	0.0%	0	0.0%	0	0.0%	0	0.0%	0	0.0%	0	0.0%	0	0.6%	0
Zone 3																				
Hanham Local Centre, Bristol	0.1%	1	0.0%	0	0.7%	0	1.3%	1	0.0%	0	0.0%	0	0.0%	0	0.0%	0	0.0%	0	0.0%	0
Kingswood Local Centre, Bristol (includes King Chase Shopping Centre)	0.6%	7	0.7%	0	3.0%	2	1.3%	1	0.0%	0	0.0%	0	0.0%	0	0.0%	0	0.0%	0	4.8%	4
Lidl, Halls Road, Kingswood, Bristol, BS15 8JD	0.0%	0	0.0%	0	0.0%	0	0.0%	0	0.0%	0	0.0%	0	0.0%	0	0.0%	0	0.0%	0	0.0%	0
Lidl, High Street, Hanham, Bristol, BS15 3QY	0.0%	0	0.0%	0	0.0%	0	0.0%	0	0.0%	0	0.0%	0	0.0%	0	0.0%	0	0.0%	0	0.0%	0

	Total		Zone 1		Zone 2		Zone 3		Zone 4		Zone 5		Zone 6		Zone 7		Zone 8		Zone 9	
Sainsbury's Superstore, Kings Chase Shopping Centre, Kingswood, Bristol, BS15 8LP	0.0%	0	0.0%	0	0.0%	0	0.0%	0	0.0%	0	0.0%	0	0.0%	0	0.0%	0	0.0%	0	0.0%	0
Zone 4																				
Bishopston Local Centre, Bristol	0.4%	4	0.0%	0	0.0%	0	0.0%	0	1.5%	1	0.0%	0	0.0%	0	3.8%	2	0.0%	0	0.0%	0
Cotham Hill Local Centre, Bristol	0.2%	2	0.0%	0	0.0%	0	0.0%	0	1.5%	1	1.2%	1	0.0%	0	0.0%	0	0.0%	0	0.0%	0
Gloucester Road, Bristol	2.2%	24	0.7%	0	0.0%	0	0.0%	0	23.5%	19	0.0%	0	0.0%	0	5.1%	3	0.0%	0	0.0%	0
Golden Hill Local Centre, Bristol	0.0%	0	0.0%	0	0.0%	0	0.0%	0	0.0%	0	0.0%	0	0.0%	0	0.0%	0	0.0%	0	0.0%	0
Horfield Local Centre, Bristol	0.0%	0	0.0%	0	0.0%	0	0.0%	0	0.0%	0	0.0%	0	0.0%	0	0.0%	0	0.0%	0	0.0%	0
Kingsdown Local Centre, Bristol	0.0%	0	0.0%	0	0.0%	0	0.0%	0	0.0%	0	0.0%	0	0.0%	0	0.0%	0	0.0%	0	0.0%	0
Montpelier Local Centre, Bristol	0.0%	0	0.0%	0	0.0%	0	0.0%	0	0.0%	0	0.0%	0	0.0%	0	0.0%	0	0.0%	0	0.0%	0
Redland Local Centre, Bristol	0.0%	0	0.0%	0	0.0%	0	0.0%	0	0.0%	0	0.0%	0	0.0%	0	0.0%	0	0.0%	0	0.0%	0
Sainsbury's Local, Gloucester Road, Bishopston, Bristol, BS7 8AE	0.0%	0	0.0%	0	0.0%	0	0.0%	0	0.0%	0	0.0%	0	0.0%	0	0.0%	0	0.0%	0	0.0%	0
Tesco Superstore, Lime Trees Road, Bristol, BS6 7XW	0.1%	1	0.0%	0	0.0%	0	0.0%	0	0.8%	1	0.0%	0	0.0%	0	0.0%	0	0.7%	0	0.0%	0
Westbury Park Local Centre, Bristol (includes North View shops)	0.0%	0	0.0%	0	0.0%	0	0.0%	0	0.0%	0	0.0%	0	0.0%	0	0.0%	0	0.0%	0	0.0%	0
Zone 5																				
Asda (Petrol Station), Whiteladies Road, Redland, Bristol, BS8 2XS	0.0%	0	0.0%	0	0.0%	0	0.0%	0	0.0%	0	0.0%	0	0.0%	0	0.0%	0	0.0%	0	0.0%	0
Brackenwood Plant & Garden Centre, Pill Road, Leigh Court Estate, Abbots Leigh	0.2%	2	1.4%	0	0.0%	0	0.0%	0	0.0%	0	2.3%	1	0.0%	0	0.0%	0	1.4%	1	0.0%	0
Clifton Down Shopping Centre, Whiteladies Road, Bristol (Sainsbury's, WHSmith, Boots, Holland & Barrett & more)	0.8%	8	0.0%	0	4.5%	3	0.0%	0	0.0%	0	0.0%	0	1.4%	1	0.0%	0	4.4%	3	0.0%	0
Clifton VILLAGE Local Centre, Bristol (includes The Clifton Arcade)	1.1%	12	0.0%	0	0.0%	0	0.0%	0	0.0%	0	22.2%	11	0.0%	0	1.4%	1	0.0%	0	0.0%	0
Hotwells Local Centre,	0.0%	0	0.0%	0	0.0%	0	0.0%	0	0.0%	0	0.0%	0	0.0%	0	0.0%	0	0.0%	0	0.0%	0

	Total		Zone 1		Zone 2		Zone 3		Zone 4		Zone 5		Zone 6		Zone 7		Zone 8		Zone 9	
Bristol																				
Marks & Spencer, Whiteladies Road, High Street, Clifton, Bristol, BS8 2AZ	0.0%	0	0.0%	0	0.0%	0	0.0%	0	0.0%	0	0.0%	0	0.0%	0	0.0%	0	0.0%	0	0.0%	0
Park Street / Queens Road, Clifton, Bristol	0.1%	1	0.0%	0	0.0%	0	0.0%	0	0.0%	0	1.2%	1	0.0%	0	0.0%	0	0.0%	0	0.0%	0
Sainsbury's Superstore, Clifton Down Shopping Centre, Bristol, BS8 2NN	0.0%	0	0.0%	0	0.0%	0	0.0%	0	0.0%	0	0.0%	0	0.0%	0	0.0%	0	0.0%	0	0.0%	0
Sainsbury's Superstore, Queens Road, Clifton, Bristol, BS8 1RE	0.0%	0	0.0%	0	0.0%	0	0.0%	0	0.0%	0	0.0%	0	0.0%	0	0.0%	0	0.0%	0	0.0%	0
Toolstation, Whiteladies Road, Clifton, Bristol, BS8 2LG	0.1%	1	0.0%	0	0.0%	0	0.0%	0	0.8%	1	0.0%	0	0.0%	0	0.0%	0	0.0%	0	0.0%	0
Waitrose (Little), Clifton Pavilion, Queens Road, Clifton, Bristol, BS8 1QS	0.0%	0	0.0%	0	0.0%	0	0.0%	0	0.0%	0	0.0%	0	0.0%	0	0.0%	0	0.0%	0	0.0%	0
Whiteladies Road, Clifton, Bristol (NOT including Clifton Down Shopping Centre)	0.7%	7	4.3%	1	0.0%	0	0.0%	0	1.5%	1	3.5%	2	0.7%	0	4.5%	3	0.0%	0	0.0%	0
Zone 6																				
Henleaze Garden Shop, Henleaze Road, Henleaze, Bristol, BS9 4NB	1.1%	12	0.0%	0	0.0%	0	1.3%	1	7.5%	6	0.0%	0	8.5%	5	0.0%	0	0.0%	0	0.0%	0
Henleaze Local Centre, Bristol	0.7%	8	0.0%	0	0.0%	0	0.0%	0	7.6%	6	0.0%	0	0.0%	0	1.4%	1	0.0%	0	0.0%	0
Morrisons, Wellington Hill West, Henleaze, Bristol, BS9 4QL	0.0%	0	0.0%	0	0.0%	0	0.0%	0	0.0%	0	0.0%	0	0.0%	0	0.0%	0	0.0%	0	0.0%	0
Sea Mills Local Centre, Bristol	0.0%	0	0.0%	0	0.0%	0	0.0%	0	0.0%	0	0.0%	0	0.0%	0	0.0%	0	0.0%	0	0.0%	0
Stoke Bishop Local Centre, Bristol	0.0%	0	0.0%	0	0.0%	0	0.0%	0	0.0%	0	0.0%	0	0.0%	0	0.0%	0	0.0%	0	0.0%	0
Waitrose, Northumbria Drive, Westbury Park, Henleaze, Bristol, BS9 4HN	0.0%	0	0.0%	0	0.0%	0	0.0%	0	0.0%	0	0.0%	0	0.0%	0	0.0%	0	0.0%	0	0.0%	0
Westbury-on-Trym Local Centre, Bristol	0.2%	2	0.0%	0	0.0%	0	0.0%	0	0.0%	0	0.0%	0	2.9%	2	0.0%	0	0.0%	0	0.0%	0
Zone 7																				
Aldi, Muller Road, Bristol, BS7 9NU	0.0%	0	0.0%	0	0.0%	0	0.0%	0	0.0%	0	0.0%	0	0.0%	0	0.7%	0	0.0%	0	0.0%	0
Aldi, Petherbrige Way, Horfield, Bristol, BS7	0.0%	0	0.0%	0	0.0%	0	0.0%	0	0.0%	0	0.0%	0	0.0%	0	0.0%	0	0.0%	0	0.0%	0

	Total		Zone 1		Zone 2		Zone 3		Zone 4		Zone 5		Zone 6		Zone 7		Zone 8		Zone 9	
9NZ																				
Ashley Down Local Centre, Bristol	0.1%	1	0.0%	0	0.0%	0	0.0%	0	0.8%	1	0.0%	0	0.0%	0	0.0%	0	0.0%	0	0.0%	0
Home Bargains, Petherbridge Way, Bristol, BS7 9NZ	0.4%	4	0.0%	0	3.0%	2	0.0%	0	0.0%	0	0.0%	0	0.0%	0	3.7%	2	0.0%	0	0.0%	0
Lidl, Muller Road, Bristol, BS7 9RB	0.0%	0	0.0%	0	0.0%	0	0.0%	0	0.0%	0	0.0%	0	0.0%	0	0.0%	0	0.0%	0	0.0%	0
Lidl, Southmead Road, Bristol, BS10 5NE	0.0%	0	0.0%	0	0.0%	0	0.0%	0	0.0%	0	0.0%	0	0.0%	0	0.0%	0	0.0%	0	0.0%	0
Lockleaze Local Centre, Bristol	0.0%	0	0.0%	0	0.0%	0	0.0%	0	0.0%	0	0.0%	0	0.0%	0	0.0%	0	0.0%	0	0.0%	0
Southmead Local Centre, Bristol	0.0%	0	0.0%	0	0.0%	0	0.0%	0	0.0%	0	0.0%	0	0.7%	0	0.0%	0	0.0%	0	0.0%	0
Zone 8																				
Aldi, Crow Lane, Henbury, Bristol, BS10 7EN	0.4%	4	0.0%	0	0.0%	0	0.0%	0	0.0%	0	0.0%	0	0.0%	0	0.0%	0	2.9%	2	0.0%	0
Aldi, Greystoke Avenue, Southmead, Bristol, BS10 6AS	0.0%	0	0.0%	0	0.0%	0	0.0%	0	0.0%	0	0.0%	0	0.0%	0	0.0%	0	0.0%	0	0.0%	0
Avonmouth Local Centre, Bristol	0.0%	0	0.0%	0	0.0%	0	0.0%	0	0.0%	0	0.0%	0	0.0%	0	0.0%	0	0.0%	0	0.0%	0
B&Q, Cribbs Causeway, Bristol	18.9%	208	17.1%	5	3.0%	2	0.0%	0	24.5%	19	2.3%	1	61.0%	36	55.3%	34	53.6%	33	3.6%	3
Blaise Plant Nursery, Kings Weston Road, Bristol, BS11 0XF	0.2%	2	0.0%	0	0.0%	0	0.0%	0	0.0%	0	0.0%	0	0.0%	0	0.0%	0	2.1%	1	0.0%	0
Brentry Local Centre, Bristol	0.0%	0	0.0%	0	0.0%	0	0.0%	0	0.0%	0	0.0%	0	0.0%	0	0.0%	0	0.0%	0	0.0%	0
Co-op, Ridingleaze, Lawrence Weston, Bristol, BS11 0QB	0.0%	0	0.0%	0	0.0%	0	0.0%	0	0.0%	0	0.0%	0	0.0%	0	0.0%	0	0.0%	0	0.0%	0
Costco, St Brendans Way, Bristol	0.1%	2	0.0%	0	0.0%	0	0.0%	0	0.0%	0	0.0%	0	1.4%	1	0.0%	0	0.0%	0	0.0%	0
Henbury Local Centre, Bristol	0.0%	0	0.0%	0	0.0%	0	0.0%	0	0.0%	0	0.0%	0	0.0%	0	0.0%	0	0.0%	0	0.0%	0
Lawrence Weston Local Centre, Bristol	0.0%	0	0.0%	0	0.0%	0	0.0%	0	0.0%	0	0.0%	0	0.0%	0	0.0%	0	0.0%	0	0.0%	0
Lidl, Stile Acres, Lawrence Weston, Bristol, BS11 0PZ	0.0%	0	0.0%	0	0.0%	0	0.0%	0	0.0%	0	0.0%	0	0.0%	0	0.0%	0	0.0%	0	0.0%	0
Morrisons, Cribbs Causeway, Bristol, BS10 7UD	0.2%	2	0.0%	0	0.0%	0	0.0%	0	0.0%	0	0.0%	0	0.0%	0	0.7%	0	0.7%	0	0.0%	0
Screwfix, Avonbridge Trading Estate, Bristol, BS11 9QD	0.2%	2	0.0%	0	0.0%	0	0.0%	0	0.0%	0	0.0%	0	2.9%	2	0.0%	0	0.7%	0	0.0%	0
Shirehampton Village Centre	0.0%	0	0.0%	0	0.0%	0	0.0%	0	0.0%	0	0.0%	0	0.0%	0	0.0%	0	0.0%	0	0.0%	0

	Total		Zone 1		Zone 2		Zone 3		Zone 4		Zone 5		Zone 6		Zone 7		Zone 8		Zone 9	
Stax Trade Centre, Wyck Beck Road, Brentry, Bristol	0.0%	0	0.0%	0	0.0%	0	0.0%	0	0.0%	0	0.0%	0	0.0%	0	0.0%	0	0.0%	0	0.0%	0
Zone 9																				
Aldi, Bath Road, Longwell Green, Bristol, BS30 9DE	0.0%	0	0.0%	0	0.0%	0	0.0%	0	0.0%	0	0.0%	0	0.0%	0	0.0%	0	0.0%	0	0.0%	0
Asda, Craven Way, Longwell Green, Bristol, BS30 7DY	0.1%	1	0.0%	0	0.0%	0	1.3%	1	0.0%	0	0.0%	0	0.0%	0	0.0%	0	0.0%	0	0.0%	0
Aspects Leisure Park, Hanham, Bristol, BS15 9LA	0.0%	0	0.0%	0	0.0%	0	0.0%	0	0.0%	0	0.0%	0	0.0%	0	0.0%	0	0.0%	0	0.0%	0
B&Q, Gallagher Retail Park, Longwell Green	16.9%	186	2.1%	1	27.3%	18	53.3%	34	4.7%	4	0.0%	0	0.0%	0	0.0%	0	0.0%	0	47.4%	39
Gallagher Retail Park, LONGWELL GREEN (B&Q, Currys, Next, Tradepoint, M&S, Outfit & more)	7.8%	86	0.0%	0	15.1%	10	20.1%	13	0.0%	0	0.0%	0	0.0%	0	0.0%	0	0.0%	0	28.2%	23
Lidl, Aldermoor Lane, Bristol, BS30 7TX	0.0%	0	0.0%	0	0.0%	0	0.0%	0	0.0%	0	0.0%	0	0.0%	0	0.0%	0	0.0%	0	0.0%	0
Longwell Green Local Centre, Bristol (e.g. Bath Road shops near where Aldi is - NOT Longwell Green Retail Park, Bristol)	0.8%	9	0.0%	0	0.7%	0	4.6%	3	0.0%	0	0.0%	0	0.0%	0	0.0%	0	0.0%	0	1.7%	1
Marks & Spencer, Gallagher Retail Park, Longwell Green, Bristol, BS30 7DA	0.0%	0	0.0%	0	0.0%	0	0.0%	0	0.0%	0	0.0%	0	0.0%	0	0.0%	0	0.0%	0	0.0%	0
Oldland Common Village Centre	0.2%	2	0.0%	0	0.0%	0	0.0%	0	0.0%	0	0.0%	0	0.0%	0	0.0%	0	0.0%	0	2.3%	2
Screwfix, Green Trade Park, Longwell, Bristol, BS30 7ER	0.2%	2	0.0%	0	0.0%	0	0.6%	0	0.0%	0	0.0%	0	0.0%	0	0.0%	0	0.0%	0	1.2%	1
Smyths Toys, Longwell Green, Bristol, BS30 7TX	0.0%	0	0.0%	0	0.0%	0	0.0%	0	0.0%	0	0.0%	0	0.0%	0	0.0%	0	0.0%	0	0.0%	0
Wickes, Aldermoor Way, Longwell Green, Bristol, BS30 7DA	0.0%	0	0.0%	0	0.0%	0	0.0%	0	0.0%	0	0.0%	0	0.0%	0	0.0%	0	0.0%	0	0.0%	0
Zone 10																				
Aldi, Fishponds Road, Bristol, BS16 3HJ	0.0%	0	0.0%	0	0.7%	0	0.0%	0	0.0%	0	0.0%	0	0.0%	0	0.0%	0	0.0%	0	0.0%	0
Channons Hill Retail Park, Fishponds (B&M, Iceland, Card Factory, One Below & Sue Ryder)	1.0%	11	0.0%	0	0.0%	0	0.0%	0	0.0%	0	0.0%	0	0.0%	0	0.0%	0	0.0%	0	3.6%	3
Fishponds Local Centre,	0.2%	2	0.0%	0	0.0%	0	0.6%	0	0.0%	0	0.0%	0	0.0%	0	0.0%	0	0.0%	0	0.0%	0

	Total		Zone 1		Zone 2		Zone 3		Zone 4		Zone 5		Zone 6		Zone 7		Zone 8		Zone 9	
Bristol																				
Hambrook Village Centre	0.0%	0	0.0%	0	0.0%	0	0.0%	0	0.0%	0	0.0%	0	0.0%	0	0.0%	0	0.0%	0	0.0%	0
Lidl, Fishponds Road, Bristol, BS16 3UF	0.0%	0	0.0%	0	0.0%	0	0.0%	0	0.0%	0	0.0%	0	0.0%	0	0.0%	0	0.0%	0	0.0%	0
Lodge Causeway Local Centre, Bristol	0.0%	0	0.0%	0	0.0%	0	0.0%	0	0.0%	0	0.0%	0	0.0%	0	0.0%	0	0.0%	0	0.0%	0
Morrisons, Fishponds Road, Bristol, BS16 3US	0.3%	3	0.0%	0	3.0%	2	0.0%	0	0.0%	0	0.0%	0	0.0%	0	0.0%	0	0.0%	0	0.0%	0
Sainsbury's Local, Fishponds Road, Fishponds, Bristol, BS16 3TE	0.0%	0	0.0%	0	0.0%	0	0.0%	0	0.0%	0	0.0%	0	0.0%	0	0.0%	0	0.0%	0	0.0%	0
Zone 11																				
Co-op, Badminton Road, Downend, Bristol, BS16 6BB	0.0%	0	0.0%	0	0.0%	0	0.0%	0	0.0%	0	0.0%	0	0.0%	0	0.0%	0	0.0%	0	0.0%	0
Downend Local Centre, Bristol	0.0%	0	0.0%	0	0.0%	0	0.0%	0	0.0%	0	0.0%	0	0.0%	0	0.0%	0	0.0%	0	0.0%	0
Emersons Green Local Centre, Bristol (e.g. Emerson's Way shops where vets is - NOT Emersons Green Retail Park)	0.3%	3	0.0%	0	0.0%	0	0.0%	0	0.0%	0	0.0%	0	0.0%	0	0.0%	0	0.0%	0	0.0%	0
Emersons Green Retail Park, Bristol (Lidl, Boots, Argos, Poundland, Peacocks, Sports Direct & more)	1.5%	16	3.6%	1	1.5%	1	1.3%	1	0.0%	0	0.0%	0	0.0%	0	0.0%	0	0.0%	0	0.0%	0
Fonthill Garden Centre, Bath Road, Bristol, BS30 6HX	0.6%	7	0.0%	0	0.7%	0	1.3%	1	0.0%	0	0.0%	0	0.0%	0	0.0%	0	0.0%	0	1.7%	1
Lidl, The Village, Emersons Way, Bristol, BS16 7AE	0.0%	0	0.0%	0	0.0%	0	0.0%	0	0.0%	0	0.0%	0	0.0%	0	0.0%	0	0.0%	0	0.0%	0
Lyde Green Local Centre, Bristol	0.0%	0	0.0%	0	0.0%	0	0.0%	0	0.0%	0	0.0%	0	0.0%	0	0.0%	0	0.0%	0	0.0%	0
Sainsbury's Superstore, Emersons Green, Bristol, BS16 7AE	0.0%	0	0.0%	0	0.0%	0	0.0%	0	0.0%	0	0.0%	0	0.0%	0	0.0%	0	0.0%	0	0.0%	0
St Aldams Garden Centre, Westerleigh Road, Pucklechurch, Bristol, BS16 9PY	0.1%	1	0.0%	0	0.0%	0	0.0%	0	0.0%	0	0.0%	0	0.0%	0	0.0%	0	0.0%	0	0.6%	0
Staple Hill Local Centre, Bristol	0.4%	4	0.0%	0	0.0%	0	0.0%	0	0.0%	0	0.0%	0	0.0%	0	0.0%	0	0.0%	0	0.0%	0
Tesco Superstore, Broad Street, Staple Hill, Bristol, BS16 5NP	0.0%	0	0.0%	0	0.0%	0	0.0%	0	0.0%	0	0.0%	0	0.0%	0	0.0%	0	0.0%	0	0.0%	0
The Carpet Barn, Bath Road,	0.0%	0	0.0%	0	0.0%	0	0.0%	0	0.0%	0	0.0%	0	0.0%	0	0.0%	0	0.0%	0	0.0%	0

	Total		Zone 1		Zone 2		Zone 3		Zone 4		Zone 5		Zone 6		Zone 7		Zone 8		Zone 9	
Longwell Green, Bristol, BS30 6DL																				
Warmley Village Centre	0.0%	0	0.0%	0	0.0%	0	0.0%	0	0.0%	0	0.0%	0	0.0%	0	0.0%	0	0.0%	0	0.0%	0
Willsbridge Local Centre, Bristol	0.0%	0	0.0%	0	0.0%	0	0.0%	0	0.0%	0	0.0%	0	0.0%	0	0.0%	0	0.0%	0	0.0%	0
Zone 12																				
Aldi, Brook Way, Patchway, Bradley Stoke, BS32 9DA	0.2%	2	0.0%	0	0.0%	0	0.0%	0	0.0%	0	0.0%	0	0.0%	0	0.0%	0	0.0%	0	0.0%	0
Almondsbury Garden Centre, Over Lane, Almondsbury	2.3%	25	0.0%	0	0.7%	0	5.9%	4	3.8%	3	2.3%	1	5.8%	3	7.4%	5	7.3%	4	0.0%	0
Coalpit Heath Village Centre	0.0%	0	0.0%	0	0.0%	0	0.0%	0	0.0%	0	0.0%	0	0.0%	0	0.0%	0	0.0%	0	0.0%	0
Elmwood Garden Centre, Westerleigh Road, Henfield, Bristol, BS36 2UP	0.0%	1	0.0%	0	0.0%	0	0.0%	0	0.0%	0	0.0%	0	0.0%	0	0.0%	0	0.0%	0	0.0%	0
Frampton Cotterell Village Centre	0.0%	0	0.0%	0	0.0%	0	0.0%	0	0.0%	0	0.0%	0	0.0%	0	0.0%	0	0.0%	0	0.0%	0
Pilning Village Centre	0.0%	0	0.0%	0	0.0%	0	0.0%	0	0.0%	0	0.0%	0	0.0%	0	0.0%	0	0.0%	0	0.0%	0
Winterbourne Village Centre	0.0%	0	0.0%	0	0.0%	0	0.0%	0	0.0%	0	0.0%	0	0.0%	0	0.0%	0	0.0%	0	0.0%	0
Zone 13																				
Abbey Wood Shopping Park, Filton (Asda, Matalan, Pets at Home, Poundland, B&M & more)	0.3%	3	0.0%	0	0.0%	0	0.0%	0	0.0%	0	0.0%	0	0.0%	0	2.2%	1	0.0%	0	0.0%	0
Asda, Abbey Wood Shopping Park, Filton, BS34 7JL	0.0%	0	0.0%	0	0.0%	0	0.0%	0	0.0%	0	0.0%	0	0.0%	0	0.0%	0	0.0%	0	0.0%	0
Asda, Highwood Lane, Patchway, Bristol, BS34 5TL	0.0%	0	0.0%	0	0.0%	0	0.0%	0	0.0%	0	0.0%	0	0.0%	0	0.0%	0	0.0%	0	0.0%	0
B&M, Centaurus Road, Patchway, Bristol, BS34 5TS	0.2%	2	0.0%	0	0.0%	0	0.0%	0	0.0%	0	0.0%	0	0.0%	0	0.0%	0	3.7%	2	0.0%	0
Bradley Stoke Town Centre (includes Willowbrook Shopping Centre)	0.0%	0	0.0%	0	0.0%	0	0.0%	0	0.0%	0	0.0%	0	0.0%	0	0.0%	0	0.0%	0	0.0%	0
Cribbs Causeway, Bristol (includes the Mall & Retail Park)	2.6%	29	0.0%	0	1.5%	1	1.3%	1	4.6%	4	0.0%	0	3.5%	2	2.9%	2	11.6%	7	0.0%	0
Filton Local Centre, Bristol	0.2%	2	0.0%	0	0.0%	0	0.0%	0	0.0%	0	0.0%	0	0.0%	0	0.0%	0	0.0%	0	0.0%	0
Iceland (The Food Warehouse), Willowbrook Shopping Centre, Bradley Stoke, BS32 8BS	0.0%	0	0.0%	0	0.0%	0	0.0%	0	0.0%	0	0.0%	0	0.0%	0	0.0%	0	0.0%	0	0.0%	0
Kellaway Building Supplies, Olympus House, Patchway	0.3%	4	0.0%	0	0.0%	0	0.0%	0	0.0%	0	0.0%	0	0.0%	0	5.9%	4	0.0%	0	0.0%	0

	Total		Zone 1		Zone 2		Zone 3		Zone 4		Zone 5		Zone 6		Zone 7		Zone 8		Zone 9	
Lidl, Fox Den Road, Bristol, BS34 8SP	0.0%	0	0.0%	0	0.0%	0	0.0%	0	0.0%	0	0.0%	0	0.0%	0	0.0%	0	0.0%	0	0.0%	0
Lidl, Haze Way, Patchway, BS34 5BZ	0.0%	0	0.0%	0	0.0%	0	0.0%	0	0.0%	0	0.0%	0	0.0%	0	0.0%	0	0.0%	0	0.0%	0
Little Stoke Village Centre	0.0%	0	0.0%	0	0.0%	0	0.0%	0	0.0%	0	0.0%	0	0.0%	0	0.0%	0	0.0%	0	0.0%	0
Marks & Spencer, The Mall, Cribbs Causeway, BS34 5QT	0.0%	0	0.0%	0	0.0%	0	0.0%	0	0.0%	0	0.0%	0	0.0%	0	0.0%	0	0.0%	0	0.0%	0
Patchway Town Centre	0.0%	0	0.0%	0	0.0%	0	0.0%	0	0.0%	0	0.0%	0	0.0%	0	0.0%	0	0.0%	0	0.0%	0
Sainsbury's Superstore, Fox Den Road, Stoke Gifford, BS34 8SS	0.0%	0	0.0%	0	0.0%	0	0.0%	0	0.0%	0	0.0%	0	0.0%	0	0.0%	0	0.0%	0	0.0%	0
Screwfix, Station Road, Filton, Bristol, BS34 7JW	0.1%	1	0.0%	0	0.0%	0	0.0%	0	0.0%	0	0.0%	0	0.0%	0	1.4%	1	0.0%	0	0.0%	0
Stoke Gifford District Shopping Centre (The Range, Poundstretcher & Lidl)	0.2%	3	0.0%	0	0.0%	0	0.0%	0	0.0%	0	0.0%	0	0.0%	0	1.4%	1	0.0%	0	0.0%	0
Tesco Extra, Willow Brook Centre, Bradley Stoke, BS32 8EF	0.0%	0	0.0%	0	0.0%	0	0.0%	0	0.0%	0	0.0%	0	0.0%	0	0.0%	0	0.0%	0	0.0%	0
The Shield Retail Centre, Gloucester Road North, Filton, Bristol, BS34 7BR	0.0%	0	0.0%	0	0.0%	0	0.0%	0	0.0%	0	0.0%	0	0.0%	0	0.0%	0	0.0%	0	0.0%	0
Travis Perkins, New Road, Stoke Gifford, Bristol, BS34 8QW	0.1%	1	0.0%	0	0.0%	0	0.0%	0	0.0%	0	0.0%	0	0.0%	0	0.0%	0	1.4%	1	0.0%	0
Willow Brook Shopping Centre, Bradley Stoke (Tesco Extra, Boots, Pets at Home, Poundstretcher & more)	0.0%	0	0.0%	0	0.0%	0	0.0%	0	0.0%	0	0.0%	0	0.0%	0	0.0%	0	0.0%	0	0.0%	0
Zone 14																				
Aldi, North Street, Bedminster, Bristol, BS3 1JA	0.1%	1	0.0%	0	0.0%	0	0.0%	0	0.0%	0	1.2%	1	0.0%	0	0.0%	0	0.0%	0	0.0%	0
Asda, East Street, Bedminster, Bristol, BS3 4JY	0.1%	2	0.0%	0	0.0%	0	0.0%	0	0.0%	0	0.0%	0	0.0%	0	0.0%	0	0.0%	0	0.0%	0
Axis Trampoline Club, South Liberty Lane, Bristol, BS3 2SU	0.0%	0	0.0%	0	0.0%	0	0.0%	0	0.0%	0	0.0%	0	0.0%	0	0.0%	0	0.0%	0	0.0%	0
B&M, Winterstoke Road, Bristol, BS3 2LF	0.0%	0	0.0%	0	0.0%	0	0.0%	0	0.0%	0	0.0%	0	0.0%	0	0.0%	0	0.0%	0	0.0%	0
Bedminster Local Centre, Bristol	1.0%	11	5.6%	2	0.0%	0	0.6%	0	0.0%	0	9.6%	5	0.7%	0	0.0%	0	0.0%	0	0.0%	0
CW Jones Carpet &	0.0%	0	0.0%	0	0.0%	0	0.0%	0	0.0%	0	0.0%	0	0.0%	0	0.0%	0	0.0%	0	0.0%	0

	Total		Zone 1		Zone 2		Zone 3		Zone 4		Zone 5		Zone 6		Zone 7		Zone 8		Zone 9	
Flooring, Hartcliffe Way, Bedminster, BS3 5RU																				
Iceland (The Food Warehouse), South Bristol Retail Park, Ashton Gate, Bristol, BS3 2LQ	0.0%	0	0.0%	0	0.0%	0	0.0%	0	0.0%	0	0.0%	0	0.0%	0	0.0%	0	0.0%	0	0.0%	0
Lidl, Sheene Road, Bristol, BS3 4EG	0.0%	0	0.0%	0	0.0%	0	0.0%	0	0.0%	0	0.0%	0	0.0%	0	0.0%	0	0.0%	0	0.0%	0
Riverside Garden Centre, Clift House Road, Southville, Bristol	2.4%	26	12.0%	4	1.5%	1	0.0%	0	3.8%	3	21.3%	11	4.3%	3	0.0%	0	0.0%	0	0.0%	0
Sainsbury's Superstore, Winterstoke Road, Bristol, BS3 2NS	0.2%	2	0.0%	0	0.0%	0	2.6%	2	0.0%	0	0.0%	0	0.0%	0	0.0%	0	0.0%	0	0.0%	0
South Bristol Retail Park, Winterstoke Road, Ashton Gate, Bristol (Halfords, Food Warehouse, Currys & B&M)	0.6%	7	0.0%	0	0.0%	0	0.0%	0	4.0%	3	1.2%	1	0.0%	0	0.0%	0	0.0%	0	0.0%	0
Southville Local Centre, Bristol	0.0%	0	0.0%	0	0.0%	0	0.0%	0	0.0%	0	0.0%	0	0.0%	0	0.0%	0	0.0%	0	0.0%	0
Wickes, Winterstoke Road, Ashton Gate, Bristol, BS3 2LQ	1.2%	14	0.0%	0	0.0%	0	0.0%	0	1.5%	1	5.8%	3	3.6%	2	0.0%	0	0.0%	0	0.0%	0
Winterstoke Road, Bristol	0.0%	0	0.0%	0	0.0%	0	0.0%	0	0.0%	0	0.0%	0	0.0%	0	0.0%	0	0.0%	0	0.0%	0
Zone 15																				
Aldi, Imperial Park, Bristol, BS13 7TJ	0.0%	0	0.0%	0	0.0%	0	0.0%	0	0.0%	0	0.0%	0	0.0%	0	0.0%	0	0.0%	0	0.0%	0
B&Q, Imperial Retail Park, Bristol	12.0%	132	15.7%	5	0.0%	0	0.0%	0	4.0%	3	9.3%	5	0.0%	0	0.0%	0	0.0%	0	0.0%	0
B&Q, Wills Way, Bishopsworth, Bristol, BS13 7TJ	0.0%	0	0.0%	0	0.0%	0	0.0%	0	0.0%	0	0.0%	0	0.0%	0	0.0%	0	0.0%	0	0.0%	0
Bishopsworth Local Centre, Bristol	0.0%	0	0.0%	0	0.0%	0	0.0%	0	0.0%	0	0.0%	0	0.0%	0	0.0%	0	0.0%	0	0.0%	0
Hartcliffe Local Centre, Bristol	0.0%	0	0.0%	0	0.0%	0	0.0%	0	0.0%	0	0.0%	0	0.0%	0	0.0%	0	0.0%	0	0.0%	0
Headley Park Local Centre, Bristol	0.0%	0	0.0%	0	0.0%	0	0.0%	0	0.0%	0	0.0%	0	0.0%	0	0.0%	0	0.0%	0	0.0%	0
Home Bargains, Whitchurch Lane, Bristol, BS13 7TW	0.0%	0	0.0%	0	0.0%	0	0.0%	0	0.0%	0	0.0%	0	0.0%	0	0.0%	0	0.0%	0	0.0%	0
Imperial Retail Park, Wills Way, Bristol (B&Q, Argos, Bedworld, B&M, Homesense, The Range & more)	4.4%	48	3.6%	1	3.9%	3	0.0%	0	0.0%	0	3.5%	2	0.0%	0	0.0%	0	0.0%	0	0.0%	0
Lidl, Whitchurch Lane,	0.0%	0	0.0%	0	0.0%	0	0.0%	0	0.0%	0	0.0%	0	0.0%	0	0.0%	0	0.0%	0	0.0%	0

	Total		Zone 1		Zone 2		Zone 3		Zone 4		Zone 5		Zone 6		Zone 7		Zone 8		Zone 9	
Bishopsworth, Bristol, BS13 7TE																				
Morrisons, Peterson Avenue, Hartcliffe, Bristol, BS13 0BE	0.0%	0	0.0%	0	0.0%	0	0.0%	0	0.0%	0	0.0%	0	0.0%	0	0.0%	0	0.0%	0	0.0%	0
Zone 16																				
Brislington Local Centre	0.3%	4	0.0%	0	0.0%	0	0.0%	0	0.0%	0	0.0%	0	0.0%	0	0.0%	0	0.0%	0	0.0%	0
Brislington Retail Park, Bath Road, Bristol (Halfords, B&M, Dreams, Matalan, Sports Direct & more)	0.6%	7	0.0%	0	0.0%	0	0.0%	0	0.0%	0	0.0%	0	0.0%	0	0.0%	0	3.7%	2	0.0%	0
Broadwalk Shopping Centre, Knowle, Bristol, BS4 2RA	0.0%	0	0.0%	0	0.0%	0	0.0%	0	0.0%	0	0.0%	0	0.0%	0	0.0%	0	0.0%	0	0.0%	0
Co-op, Wyatts View, Brislington, St. Annes, Bristol, BS4 4WW	0.0%	0	0.0%	0	0.0%	0	0.0%	0	0.0%	0	0.0%	0	0.0%	0	0.0%	0	0.0%	0	0.0%	0
CrossFit, Dixon Road, Brislington, BS4 5QW	0.0%	0	0.0%	0	0.0%	0	0.0%	0	0.0%	0	0.0%	0	0.0%	0	0.0%	0	0.0%	0	0.0%	0
Knowle Local Centre, Bristol	0.0%	0	0.0%	0	0.0%	0	0.0%	0	0.0%	0	0.0%	0	0.0%	0	0.0%	0	0.0%	0	0.0%	0
Lidl, Brislington Retail Park, Bristol, BS4 5NG	0.0%	0	0.0%	0	0.0%	0	0.0%	0	0.0%	0	0.0%	0	0.0%	0	0.0%	0	0.0%	0	0.0%	0
Sainsbury's Superstore, St Philips Causeway, Arnos Vale, Bristol, BS4 3BD	0.1%	1	0.0%	0	0.0%	0	0.0%	0	0.0%	0	0.0%	0	0.0%	0	0.0%	0	0.0%	0	0.0%	0
Screwfix, Wilverley Trading Estate, Brislington, Bristol, BS4 5NL	0.2%	2	0.0%	0	0.0%	0	0.0%	0	0.0%	0	0.0%	0	0.0%	0	0.0%	0	0.0%	0	0.0%	0
St Anne's Local Centre, Bristol	0.0%	0	0.0%	0	0.0%	0	0.0%	0	0.0%	0	0.0%	0	0.0%	0	0.0%	0	0.0%	0	0.0%	0
Tesco Extra, Callington Road, Brislington, Bristol, BS4 5AY	0.2%	2	0.0%	0	0.0%	0	0.0%	0	0.0%	0	0.0%	0	0.0%	0	0.0%	0	0.0%	0	0.0%	0
Totterdown Local Centre, Bristol	0.0%	0	0.0%	0	0.0%	0	0.0%	0	0.0%	0	0.0%	0	0.0%	0	0.0%	0	0.0%	0	0.0%	0
Tramway Retail Park, Bath Road, Brislington (Dunelm & Go Outdoors)	0.0%	0	0.0%	0	0.0%	0	0.0%	0	0.0%	0	0.0%	0	0.0%	0	0.0%	0	0.0%	0	0.0%	0
Zone 17																				
Asda, Oatlands Avenue, Whitchurch, BS14 0ST	0.2%	2	0.0%	0	0.0%	0	0.0%	0	0.0%	0	0.0%	0	0.0%	0	0.0%	0	0.0%	0	0.0%	0
Hengrove Local Centre, Bristol	0.3%	4	0.0%	0	0.0%	0	0.0%	0	0.0%	0	0.0%	0	0.0%	0	0.0%	0	0.0%	0	0.0%	0
Red Lion Carpets, Wells Road, Bristol, BS14 9AF	0.0%	0	0.0%	0	0.0%	0	0.0%	0	0.0%	0	0.0%	0	0.0%	0	0.0%	0	0.0%	0	0.0%	0
Stockwood Local Centre, Bristol	0.0%	0	0.0%	0	0.0%	0	0.0%	0	0.0%	0	0.0%	0	0.0%	0	0.0%	0	0.0%	0	0.0%	0
Tesco Express, Wells Road,	0.0%	0	0.0%	0	0.0%	0	0.0%	0	0.0%	0	0.0%	0	0.0%	0	0.0%	0	0.0%	0	0.0%	0

	Total		Zone 1		Zone 2		Zone 3		Zone 4		Zone 5		Zone 6		Zone 7		Zone 8		Zone 9	
Whitchurch, Bristol, BS14 9HX																				
Whitchurch Local Centre, Bristol	0.0%	0	0.0%	0	0.0%	0	0.0%	0	0.0%	0	0.0%	0	0.0%	0	0.0%	0	0.0%	0	0.0%	0
Whitehall Garden Centre, Norton Lane, Bristol, BS14 0BT	0.5%	5	0.0%	0	0.0%	0	0.0%	0	0.0%	0	0.0%	0	0.0%	0	0.0%	0	0.0%	0	0.0%	0
Zone 18																				
Keynsham Town Centre	0.1%	1	0.0%	0	0.0%	0	0.0%	0	0.0%	0	0.0%	0	0.0%	0	0.0%	0	0.0%	0	0.0%	0
Tesco Superstore, Bristol Road, Keynsham, Bristol, BS31 2BA	0.1%	1	0.0%	0	0.0%	0	0.0%	0	0.0%	0	0.0%	0	0.0%	0	0.0%	0	0.0%	0	0.0%	0
Waitrose, Broadmead Lane, Keynsham, BS31 1ST	0.0%	0	0.0%	0	0.0%	0	0.0%	0	0.0%	0	0.0%	0	0.0%	0	0.0%	0	0.0%	0	0.0%	0
Outside Survey Area																				
Abergavenny Town Centre	0.0%	0	0.0%	0	0.0%	0	0.0%	0	0.0%	0	0.0%	0	0.0%	0	0.0%	0	0.0%	0	0.0%	0
Aldi, Horseshoe Lane, Thornbury, BS35 2AX	0.0%	0	0.0%	0	0.0%	0	0.0%	0	0.0%	0	0.0%	0	0.0%	0	0.0%	0	0.0%	0	0.0%	0
Aldi, Wyndham Way, Portishead, Bristol, BS20 8LR	0.0%	0	0.0%	0	0.0%	0	0.0%	0	0.0%	0	0.0%	0	0.0%	0	0.0%	0	0.7%	0	0.0%	0
Allington Farm Shop, A420, Allington, Chippenham, SN14 6LJ	0.0%	0	0.0%	0	0.0%	0	0.0%	0	0.0%	0	0.0%	0	0.0%	0	0.0%	0	0.0%	0	0.0%	0
Alveston Village Centre	0.0%	0	0.0%	0	0.0%	0	0.0%	0	0.0%	0	0.0%	0	0.0%	0	0.0%	0	0.0%	0	0.0%	0
Asda, Phillips Road, Weston-Super-Mare, BS23 3UZ	0.0%	0	0.0%	0	0.0%	0	0.0%	0	0.0%	0	0.0%	0	0.0%	0	0.0%	0	0.0%	0	0.0%	0
Asda, The Shires, Bythesea Road,Trowbridge, BA14 8AT	0.0%	0	0.0%	0	0.0%	0	0.0%	0	0.0%	0	0.0%	0	0.0%	0	0.0%	0	0.0%	0	0.0%	0
B&Q, Flowerdown Retail Park, Weston-Super-Mare	0.0%	0	0.0%	0	0.0%	0	0.0%	0	0.0%	0	0.0%	0	0.0%	0	0.0%	0	0.0%	0	0.0%	0
B&Q, Station Road, Yate	1.3%	14	0.0%	0	0.0%	0	0.0%	0	0.0%	0	0.0%	0	0.0%	0	0.7%	0	0.0%	0	0.0%	0
Bath City Centre (includes SouthGate Shopping Centre)	0.1%	1	0.0%	0	0.0%	0	0.0%	0	0.0%	0	0.0%	0	0.0%	0	0.0%	0	0.0%	0	0.0%	0
Birmingham City Centre	0.0%	0	0.0%	0	0.0%	0	0.0%	0	0.0%	0	0.0%	0	0.0%	0	0.0%	0	0.0%	0	0.0%	0
Broadway Village Centre	0.0%	0	0.0%	0	0.0%	0	0.0%	0	0.0%	0	0.0%	0	0.0%	0	0.0%	0	0.0%	0	0.0%	0
Burnham on Sea Town Centre	0.0%	0	0.0%	0	0.0%	0	0.0%	0	0.0%	0	0.0%	0	0.0%	0	0.0%	0	0.0%	0	0.0%	0
Cadbury Garden Centre, Smallway, Congresbury	0.5%	5	0.0%	0	0.0%	0	0.0%	0	0.0%	0	3.5%	2	0.0%	0	0.0%	0	0.0%	0	0.6%	0
Carpet Giant, Beeches Industrial Estate, Yate, BS37 5QZ	0.0%	0	0.0%	0	0.0%	0	0.0%	0	0.0%	0	0.0%	0	0.0%	0	0.0%	0	0.0%	0	0.0%	0
Central London / West End	0.0%	0	0.0%	0	0.0%	0	0.0%	0	0.0%	0	0.0%	0	0.0%	0	0.0%	0	0.0%	0	0.0%	0

	Total		Zone 1		Zone 2		Zone 3		Zone 4		Zone 5		Zone 6		Zone 7		Zone 8		Zone 9	
Cheltenham Town Centre	0.0%	0	0.0%	0	0.0%	0	0.0%	0	0.0%	0	0.0%	0	0.0%	0	0.0%	0	0.0%	0	0.0%	0
Chew Magna Village Centre	0.0%	0	0.0%	0	0.0%	0	0.0%	0	0.0%	0	0.0%	0	0.0%	0	0.0%	0	0.0%	0	0.0%	0
Chippenham Town Centre	0.0%	0	0.0%	0	0.0%	0	0.0%	0	0.0%	0	0.0%	0	0.0%	0	0.0%	0	0.0%	0	0.0%	0
Christchurch Town Centre	0.0%	0	0.0%	0	0.0%	0	0.0%	0	0.0%	0	0.0%	0	0.0%	0	0.0%	0	0.0%	0	0.0%	0
Clarks Village Outlet Centre, Street (Over 90 Designer & High Street brands)	0.0%	0	0.0%	0	0.0%	0	0.0%	0	0.0%	0	0.0%	0	0.0%	0	0.0%	0	0.0%	0	0.0%	0
Clevedon Town Centre	0.0%	0	0.0%	0	0.0%	0	0.0%	0	0.0%	0	0.0%	0	0.0%	0	0.0%	0	0.0%	0	0.0%	0
Congresbury Village Centre	0.0%	0	0.0%	0	0.0%	0	0.0%	0	0.0%	0	0.0%	0	0.0%	0	0.0%	0	0.0%	0	0.0%	0
Corsham Town Centre	0.0%	0	0.0%	0	0.0%	0	0.0%	0	0.0%	0	0.0%	0	0.0%	0	0.0%	0	0.0%	0	0.0%	0
Designer Outlet, Kemble Drive, Swindon, SN2 2DY	0.0%	0	0.0%	0	0.0%	0	0.0%	0	0.0%	0	0.0%	0	0.0%	0	0.0%	0	0.0%	0	0.0%	0
Dobbies Garden Centre, Thornbury, Wotton-under-Edge, GL12 8QH	0.1%	1	0.0%	0	0.0%	0	0.0%	0	0.0%	0	0.0%	0	0.0%	0	0.7%	0	0.0%	0	0.0%	0
Dublin City Centre	0.0%	0	0.0%	0	0.0%	0	0.0%	0	0.0%	0	0.0%	0	0.0%	0	0.0%	0	0.0%	0	0.0%	0
Eastwood Garden Plant Centre, Falfield, Wotton-under-Edge, GL12 8DA	0.1%	1	0.0%	0	0.0%	0	0.0%	0	0.0%	0	0.0%	0	0.0%	0	0.0%	0	1.4%	1	0.0%	0
Edinburgh City Centre	0.0%	0	0.0%	0	0.0%	0	0.0%	0	0.0%	0	0.0%	0	0.0%	0	0.0%	0	0.0%	0	0.0%	0
Exeter City Centre	0.0%	0	0.0%	0	0.0%	0	0.0%	0	0.0%	0	0.0%	0	0.0%	0	0.0%	0	0.0%	0	0.0%	0
Exmouth Town Centre	0.0%	0	0.0%	0	0.0%	0	0.0%	0	0.0%	0	0.0%	0	0.0%	0	0.0%	0	0.0%	0	0.0%	0
Flowerdown Retail Park, Weston-super-Mare (Aldi, B&Q, Carpetright, M&S Foodhall, Sports Direct & more)	0.0%	0	0.0%	0	0.0%	0	0.0%	0	0.0%	0	0.0%	0	0.0%	0	0.0%	0	0.0%	0	0.0%	0
Gallagher Retail Park (aka The Wyvern Centre), WESTON SUPER MARE (The Range, Currys, Dreams, Oak Furnitureland & more)	0.6%	6	0.0%	0	0.0%	0	1.3%	1	0.0%	0	0.0%	0	0.0%	0	0.0%	0	0.0%	0	0.6%	0
Gloucester Keys Retail Park, St Ann Way, Gloucester, GL1 5SH	0.0%	0	0.0%	0	0.0%	0	0.0%	0	0.0%	0	0.0%	0	0.0%	0	0.0%	0	0.0%	0	0.0%	0
Great Western Business Park, Armstrong Way, Yate, BS37 5NG	0.0%	0	0.0%	0	0.0%	0	0.0%	0	0.0%	0	0.0%	0	0.0%	0	0.0%	0	0.0%	0	0.0%	0
Highfield Garden World, Bristol Road, Whitminster, Gloucester, GL2 7PB	0.1%	1	0.0%	0	0.0%	0	0.0%	0	0.0%	0	0.0%	0	1.4%	1	0.0%	0	0.0%	0	0.0%	0
Hillier Garden Centre, Whiteway Road, Bath, BA2 2RG	0.1%	1	0.0%	0	0.0%	0	0.0%	0	0.0%	0	0.0%	0	0.0%	0	0.0%	0	0.0%	0	0.0%	0

	Total		Zone 1		Zone 2		Zone 3		Zone 4		Zone 5		Zone 6		Zone 7		Zone 8		Zone 9	
Homebase, Wessex Fields, Frome	0.1%	1	3.6%	1	0.0%	0	0.0%	0	0.0%	0	0.0%	0	0.0%	0	0.0%	0	0.0%	0	0.0%	0
Homebase, Wyndham Retail Park, Portishead	0.1%	1	0.0%	0	0.0%	0	0.0%	0	0.0%	0	0.0%	0	0.0%	0	0.0%	0	1.4%	1	0.0%	0
Honiton Town Centre	0.0%	0	0.7%	0	0.0%	0	0.0%	0	0.0%	0	0.0%	0	0.0%	0	0.0%	0	0.0%	0	0.0%	0
Iron Acton Garden Centre, Wotton Road, Iron Acton, BS37 9XA	0.3%	4	0.0%	0	0.0%	0	0.0%	0	0.0%	0	1.2%	1	0.0%	0	0.0%	0	0.0%	0	0.0%	0
Iron Acton Village Centre	0.0%	0	0.0%	0	0.0%	0	0.0%	0	0.0%	0	0.0%	0	0.0%	0	0.0%	0	0.0%	0	0.0%	0
Kemps Garden Centre, Westerleigh, Bristol	0.2%	2	0.0%	0	0.0%	0	0.6%	0	0.0%	0	0.0%	0	0.0%	0	0.0%	0	0.0%	0	0.0%	0
Leekes, Beanacre Road, Melksham, SN12 8AG	0.0%	0	0.0%	0	0.0%	0	0.0%	0	0.0%	0	0.0%	0	0.0%	0	0.0%	0	0.0%	0	0.0%	0
Leighton Buzzard Town Centre	0.0%	0	0.0%	0	0.0%	0	0.0%	0	0.0%	0	0.0%	0	0.0%	0	0.0%	0	0.0%	0	0.0%	0
Lidl, Kennedy Way, Yate, BS37 4BA	0.0%	0	0.0%	0	0.0%	0	0.0%	0	0.0%	0	0.0%	0	0.0%	0	0.0%	0	0.0%	0	0.0%	0
Long Ashton Village Centre	0.0%	0	0.0%	0	0.0%	0	0.0%	0	0.0%	0	0.0%	0	0.0%	0	0.0%	0	0.0%	0	0.0%	0
Manchester City Centre	0.0%	0	0.0%	0	0.0%	0	0.0%	0	0.0%	0	0.0%	0	0.0%	0	0.0%	0	0.0%	0	0.0%	0
Mero Retail Park, Lower Bristol Road, Bath (Carpetright, Hobbycraft & Pets at Home)	0.0%	0	0.0%	0	0.0%	0	0.0%	0	0.0%	0	0.0%	0	0.0%	0	0.0%	0	0.0%	0	0.0%	0
Midsomer Norton Town Centre	0.0%	0	0.0%	0	0.0%	0	0.0%	0	0.0%	0	0.0%	0	0.0%	0	0.0%	0	0.0%	0	0.0%	0
Minehead Town Centre	0.0%	0	0.0%	0	0.0%	0	0.0%	0	0.0%	0	0.0%	0	0.0%	0	0.0%	0	0.0%	0	0.0%	0
Monmouth Town Centre	0.0%	0	0.0%	0	0.0%	0	0.0%	0	0.0%	0	0.0%	0	0.0%	0	0.0%	0	0.0%	0	0.0%	0
Morrisons, Station Road, Yate, BS37 5PW	0.1%	1	0.0%	0	0.0%	0	0.0%	0	0.0%	0	0.0%	0	0.0%	0	0.0%	0	0.0%	0	0.0%	0
Nailsea Town Centre	0.0%	0	0.0%	0	0.0%	0	0.0%	0	0.0%	0	0.0%	0	0.0%	0	0.0%	0	0.0%	0	0.0%	0
Newport City Centre	0.0%	0	0.0%	0	0.0%	0	0.0%	0	0.0%	0	0.0%	0	0.0%	0	0.0%	0	0.0%	0	0.0%	0
Newquay Town Centre	0.0%	0	0.0%	0	0.0%	0	0.0%	0	0.0%	0	0.0%	0	0.0%	0	0.0%	0	0.0%	0	0.0%	0
Norton Malreward Village Centre	0.0%	0	0.0%	0	0.0%	0	0.0%	0	0.0%	0	0.0%	0	0.0%	0	0.0%	0	0.0%	0	0.0%	0
Nottingham City Centre	0.0%	0	0.0%	0	0.0%	0	0.0%	0	0.0%	0	0.0%	0	0.0%	0	0.0%	0	0.0%	0	0.0%	0
Portishead Town Centre	0.1%	1	0.0%	0	0.0%	0	0.0%	0	0.0%	0	0.0%	0	0.7%	0	0.0%	0	0.7%	0	0.0%	0
Riverside Retail Park, Link Road, Yate, BS37 4AQ	0.0%	0	0.0%	0	0.0%	0	0.0%	0	0.0%	0	0.0%	0	0.0%	0	0.0%	0	0.0%	0	0.0%	0
Ross-on-Wye Town Centre	0.0%	0	0.0%	0	0.0%	0	0.0%	0	0.0%	0	0.0%	0	0.0%	0	0.0%	0	0.0%	0	0.0%	0
Sainsbury's Superstore, Serbert Road, Portishead, Bristol, BS20 7GD	0.0%	0	0.0%	0	0.0%	0	0.0%	0	0.0%	0	0.0%	0	0.0%	0	0.0%	0	0.0%	0	0.0%	0
Salford City Centre	0.0%	0	0.0%	0	0.0%	0	0.0%	0	0.0%	0	0.0%	0	0.0%	0	0.0%	0	0.0%	0	0.0%	0
Screwfix, Stover Trading Estate, Yate, BS37 5PB	0.0%	0	0.0%	0	0.0%	0	0.0%	0	0.0%	0	0.0%	0	0.0%	0	0.0%	0	0.0%	0	0.0%	0
Sheffield City Centre	0.0%	0	0.0%	0	0.0%	0	0.0%	0	0.0%	0	0.0%	0	0.0%	0	0.0%	0	0.0%	0	0.0%	0
Sidmouth Town Centre	0.0%	0	0.0%	0	0.0%	0	0.0%	0	0.0%	0	0.0%	0	0.0%	0	0.0%	0	0.0%	0	0.0%	0

	Total		Zone 1		Zone 2		Zone 3		Zone 4		Zone 5		Zone 6		Zone 7		Zone 8		Zone 9	
St Austell Bay Business Park, Par Moor Road, Saint Austell, PL25 3RF	0.1%	1	0.0%	0	0.0%	0	0.0%	0	0.8%	1	0.0%	0	0.0%	0	0.0%	0	0.0%	0	0.0%	0
St Margarets Retail Park, Oxford Road, Swindon, SN3 4ES	0.0%	0	0.0%	0	0.0%	0	0.0%	0	0.0%	0	0.0%	0	0.0%	0	0.0%	0	0.0%	0	0.0%	0
Street Village Centre	0.0%	0	0.0%	0	0.0%	0	0.0%	0	0.0%	0	0.0%	0	0.0%	0	0.0%	0	0.0%	0	0.0%	0
Swindon Town Centre	0.0%	0	0.0%	0	0.0%	0	0.0%	0	0.0%	0	0.0%	0	0.0%	0	0.0%	0	0.0%	0	0.0%	0
Tesco Extra, East Walk, Yate, BS37 4AS	0.0%	0	0.0%	0	0.0%	0	0.0%	0	0.0%	0	0.0%	0	0.0%	0	0.0%	0	0.0%	0	0.0%	0
Tesco Superstore, Midland Way, Thornbury, BS35 2BS	0.0%	0	0.0%	0	0.0%	0	0.0%	0	0.0%	0	0.0%	0	0.0%	0	0.0%	0	0.0%	0	0.0%	0
Tetbury Town Centre	0.0%	0	0.0%	0	0.0%	0	0.0%	0	0.0%	0	0.0%	0	0.0%	0	0.0%	0	0.0%	0	0.0%	0
The Old Well Garden Centre, Uffculme, Waterloo Cross, Cullompton, EX15 3ES	0.2%	2	0.0%	0	0.0%	0	0.0%	0	0.0%	0	0.0%	0	0.0%	0	0.0%	0	0.0%	0	0.0%	0
The Range, Bristol Road, Bridgwater, TA6 4FF	0.0%	0	0.0%	0	0.0%	0	0.0%	0	0.0%	0	0.0%	0	0.0%	0	0.0%	0	0.0%	0	0.0%	0
The Trafford Centre, Manchester, M17 8AA	0.0%	0	0.0%	0	0.0%	0	0.0%	0	0.0%	0	0.0%	0	0.0%	0	0.0%	0	0.0%	0	0.0%	0
Thornbury Leisure Centre, Alveston Hill, Thornbury, BS35 3JB	0.0%	0	0.0%	0	0.0%	0	0.0%	0	0.0%	0	0.0%	0	0.0%	0	0.0%	0	0.0%	0	0.0%	0
Thornbury Town Centre	0.0%	0	0.0%	0	0.0%	0	0.0%	0	0.0%	0	0.0%	0	0.7%	0	0.0%	0	0.0%	0	0.0%	0
Timsbury Village Centre	0.0%	0	0.0%	0	0.0%	0	0.0%	0	0.0%	0	0.0%	0	0.0%	0	0.0%	0	0.0%	0	0.0%	0
Torquay Town Centre	0.0%	0	0.0%	0	0.0%	0	0.0%	0	0.0%	0	0.0%	0	0.0%	0	0.0%	0	0.0%	0	0.0%	0
Waitrose, High Street, Nailsea, Bristol, BS48 1AP	0.0%	0	0.0%	0	0.0%	0	0.0%	0	0.0%	0	0.0%	0	0.0%	0	0.0%	0	0.0%	0	0.0%	0
Waitrose, Wickwar Road, Chipping Sodbury, BS37 6AU	0.0%	0	0.0%	0	0.0%	0	0.0%	0	0.0%	0	0.0%	0	0.0%	0	0.0%	0	0.0%	0	0.0%	0
Wedmore Village Centre	0.0%	0	0.0%	0	0.0%	0	0.0%	0	0.0%	0	0.0%	0	0.0%	0	0.0%	0	0.0%	0	0.0%	0
Wells City Centre	0.0%	0	0.0%	0	0.0%	0	0.0%	0	0.0%	0	0.0%	0	0.0%	0	0.0%	0	0.0%	0	0.0%	0
Westerleigh Village Centre	0.0%	0	0.0%	0	0.0%	0	0.0%	0	0.0%	0	0.0%	0	0.0%	0	0.0%	0	0.0%	0	0.0%	0
Weston Lock Retail Park, Lower Bristol Road, Bath (Currys, M&S Foodhall)	0.0%	0	0.0%	0	0.0%	0	0.0%	0	0.0%	0	0.0%	0	0.0%	0	0.0%	0	0.0%	0	0.0%	0
Weston-super-Mare Town Centre (includes Sovereign Shopping Centre)	0.0%	0	0.0%	0	0.0%	0	0.0%	0	0.0%	0	0.0%	0	0.0%	0	0.0%	0	0.0%	0	0.0%	0
Wyndham Retail Park, Portishead (Homebase, Argos & McDonald's)	0.1%	1	0.0%	0	0.0%	0	0.0%	0	0.0%	0	1.2%	1	0.0%	0	0.0%	0	0.0%	0	0.0%	0
Yate Leisure Centre,	0.0%	0	0.0%	0	0.0%	0	0.0%	0	0.0%	0	0.0%	0	0.0%	0	0.0%	0	0.0%	0	0.0%	0

	Total		Zone 1		Zone 2		Zone 3		Zone 4		Zone 5		Zone 6		Zone 7		Zone 8		Zone 9	
Kennedy Way, Yate, Bristol, BS37 4DQ																				
Yate Town Centre	0.4%	4	0.7%	0	0.0%	0	0.6%	0	0.0%	0	0.0%	0	0.0%	0	0.0%	0	0.7%	0	0.0%	0
Others																				
Other	0.0%	0	0.0%	0	0.0%	0	0.0%	0	0.0%	0	0.0%	0	0.0%	0	0.0%	0	0.0%	0	0.0%	0
Abroad	0.0%	0	0.0%	0	0.0%	0	0.0%	0	0.0%	0	0.0%	0	0.0%	0	0.0%	0	0.0%	0	0.0%	0
Internet / delivery	0.0%	0	0.0%	0	0.0%	0	0.0%	0	0.0%	0	0.0%	0	0.0%	0	0.0%	0	0.0%	0	0.0%	0
Mail order / catalogue	0.0%	0	0.0%	0	0.0%	0	0.0%	0	0.0%	0	0.0%	0	0.0%	0	0.0%	0	0.0%	0	0.0%	0
TV shopping	0.0%	0	0.0%	0	0.0%	0	0.0%	0	0.0%	0	0.0%	0	0.0%	0	0.0%	0	0.0%	0	0.0%	0
(Don't know / can't remember)	0.0%	0	0.0%	0	0.0%	0	0.0%	0	0.0%	0	0.0%	0	0.0%	0	0.0%	0	0.0%	0	0.0%	0
(Don't do this type of shopping)	0.0%	0	0.0%	0	0.0%	0	0.0%	0	0.0%	0	0.0%	0	0.0%	0	0.0%	0	0.0%	0	0.0%	0
Weighted base:		1101		30		66		65		80		51		59		61		61		83
Sample:		1142		45		52		66		76		57		64		57		64		80

Q28 Where did you last buy furniture, carpets and floor coverings?
Excl. Nulls & SFT

	Total		Zone 1		Zone 2		Zone 3		Zone 4		Zone 5		Zone 6		Zone 7		Zone 8		Zone 9	
Zone 1																				
Avonmeads Retail Park, St Philips Causeway, Bristol (The Range, JD Sports, Wilko, Boots & more)	0.5%	3	5.2%	1	0.0%	0	0.0%	0	0.0%	0	0.0%	0	0.0%	0	0.0%	0	0.0%	0	0.0%	0
Baptist Mills Local Centre, Bristol	0.0%	0	0.0%	0	0.0%	0	0.0%	0	0.0%	0	0.0%	0	0.0%	0	0.0%	0	0.0%	0	0.0%	0
Bristol CITY CENTRE (includes Broadmead, Cabot Circus, The Galleries & The Arcade)	2.1%	14	5.2%	1	1.2%	0	11.5%	4	2.7%	1	0.0%	0	4.1%	2	0.0%	0	0.9%	0	0.0%	0
Bristol Guild of Applied Art, Park Street, Bristol, BS1 5JY	0.0%	0	0.0%	0	0.0%	0	0.0%	0	0.0%	0	0.0%	0	0.0%	0	0.0%	0	0.0%	0	0.0%	0
Gardiner Haskins Interiors, Broad Plain, Bristol	0.2%	1	0.0%	0	2.4%	1	0.0%	0	0.0%	0	0.0%	0	0.0%	0	0.0%	0	0.0%	0	0.0%	0
Iceland (The Food Warehouse), Avonmeads Retail Park, Redcliffe, Bristol, BS2 0SP	0.0%	0	0.0%	0	0.0%	0	0.0%	0	0.0%	0	0.0%	0	0.0%	0	0.0%	0	0.0%	0	0.0%	0
Marks & Spencer, Broadmead, Bristol, BS1 3DX	0.0%	0	0.0%	0	0.0%	0	0.0%	0	0.0%	0	0.0%	0	0.0%	0	0.0%	0	0.0%	0	0.0%	0
Merchants Trade Park, Feeder Road, Bristol, BS2 0TX	0.0%	0	0.0%	0	0.0%	0	0.0%	0	0.0%	0	0.0%	0	0.0%	0	0.0%	0	0.0%	0	0.0%	0
Old Market Local Centre, Bristol	0.2%	1	2.0%	0	2.4%	1	0.0%	0	0.0%	0	0.0%	0	0.0%	0	0.0%	0	0.0%	0	0.0%	0
Redfield Local Centre, Bristol	0.2%	1	0.0%	0	2.4%	1	0.0%	0	0.0%	0	0.0%	0	0.0%	0	0.0%	0	0.0%	0	0.0%	0
St Michael's Hill Local Centre, Bristol	0.0%	0	0.0%	0	0.0%	0	0.0%	0	0.0%	0	0.0%	0	0.0%	0	0.0%	0	0.0%	0	0.0%	0
St Werburgh's Local Centre, Bristol	0.0%	0	0.0%	0	0.0%	0	0.0%	0	0.0%	0	0.0%	0	0.0%	0	0.0%	0	0.0%	0	0.0%	0
Stokes Croft / Cheltenham Road, Bristol	0.0%	0	0.0%	0	0.0%	0	0.0%	0	0.0%	0	0.0%	0	0.0%	0	0.0%	0	0.0%	0	0.0%	0
Temple Meads Local Centre, Bristol	0.0%	0	0.0%	0	0.0%	0	0.0%	0	0.0%	0	0.0%	0	0.0%	0	0.0%	0	0.0%	0	0.0%	0
Tesco Metro, Broadmead, Bristol, BS1 3DW	0.0%	0	0.0%	0	0.0%	0	0.0%	0	0.0%	0	0.0%	0	0.0%	0	0.0%	0	0.0%	0	0.0%	0
The Galleries, Broadmead, Bristol, BS1 3XE	0.0%	0	0.0%	0	0.0%	0	0.0%	0	0.0%	0	0.0%	0	0.0%	0	0.0%	0	0.0%	0	0.0%	0
Wapping Wharf Local Centre, Bristol	0.3%	2	0.0%	0	0.0%	0	0.0%	0	0.0%	0	0.0%	0	0.0%	0	0.0%	0	0.0%	0	0.0%	0

	Total		Zone 1		Zone 2		Zone 3		Zone 4		Zone 5		Zone 6		Zone 7		Zone 8		Zone 9	
Zone 2																				
Aldi, Church Road, Bristol, BS5 9HT	0.4%	3	0.0%	0	6.3%	3	0.0%	0	0.0%	0	0.0%	0	0.0%	0	0.0%	0	0.0%	0	0.0%	0
Barton Hill Local Centre, Bristol	0.0%	0	0.0%	0	0.0%	0	0.0%	0	0.0%	0	0.0%	0	0.0%	0	0.0%	0	0.0%	0	0.0%	0
Bristol Carpets, Fishponds Trading Estate, Clay Hill, Bristol, BS5 7EY	0.8%	5	0.0%	0	2.4%	1	2.4%	1	0.0%	0	0.0%	0	0.0%	0	0.0%	0	0.0%	0	3.5%	1
Church Road, Bristol	0.0%	0	0.0%	0	0.0%	0	0.0%	0	0.0%	0	0.0%	0	0.0%	0	0.0%	0	0.0%	0	0.0%	0
Cyril Dark & Sons, Victoria House, Netham Road, Bristol, BS5 9PQ	0.6%	4	0.0%	0	4.9%	2	0.0%	0	2.7%	1	2.9%	1	0.0%	0	0.0%	0	0.0%	0	0.0%	0
Eastgate Retail Park, Bristol (Asda Living, Halfords, Next Home, Laura Ashley & more)	1.6%	10	7.2%	1	1.2%	0	0.0%	0	0.0%	0	0.0%	0	0.0%	0	1.2%	0	0.0%	0	2.4%	1
Easton Local Centre, Bristol	0.2%	1	6.2%	1	0.0%	0	0.0%	0	0.0%	0	0.0%	0	0.0%	0	0.0%	0	0.0%	0	0.0%	0
Eastville Local Centre, Bristol	0.6%	4	0.0%	0	1.2%	0	1.2%	0	0.0%	0	0.0%	0	0.0%	0	0.0%	0	0.0%	0	0.0%	0
IKEA, Eastgate Road, Bristol	13.4%	87	24.6%	5	28.4%	12	16.3%	6	21.3%	9	11.7%	2	3.0%	1	29.8%	11	0.9%	0	6.2%	3
Lidl, Church Road, Lawrence Hill, Bristol, BS5 0BT	0.0%	0	0.0%	0	0.0%	0	0.0%	0	0.0%	0	0.0%	0	0.0%	0	0.0%	0	0.0%	0	0.0%	0
Screwfix, Bush Industrial Estate, Hammersmith Road, Bristol, BS5 7BD	0.0%	0	0.0%	0	0.0%	0	0.0%	0	0.0%	0	0.0%	0	0.0%	0	0.0%	0	0.0%	0	0.0%	0
St Mark's Road, Bristol	0.0%	0	0.0%	0	0.0%	0	0.0%	0	0.0%	0	0.0%	0	0.0%	0	0.0%	0	0.0%	0	0.0%	0
Tesco Extra, Eastgate Road, Eastville, Bristol, BS5 6XU	0.0%	0	0.0%	0	0.0%	0	0.0%	0	0.0%	0	0.0%	0	0.0%	0	0.0%	0	0.0%	0	0.0%	0
Tesco Metro, Church Road, Redfield, Bristol, BS5 9HT	0.0%	0	0.0%	0	0.0%	0	0.0%	0	0.0%	0	0.0%	0	0.0%	0	0.0%	0	0.0%	0	0.0%	0
Whitehall Local Centre, Bristol	0.1%	0	0.0%	0	0.0%	0	0.0%	0	0.0%	0	0.0%	0	0.0%	0	0.0%	0	0.0%	0	1.2%	0
Zone 3																				
Hanham Local Centre, Bristol	0.0%	0	0.0%	0	0.0%	0	0.0%	0	0.0%	0	0.0%	0	0.0%	0	0.0%	0	0.0%	0	0.0%	0
Kingswood Local Centre, Bristol (includes King Chase Shopping Centre)	0.4%	3	0.0%	0	0.0%	0	6.2%	2	0.0%	0	0.0%	0	0.0%	0	0.0%	0	0.0%	0	0.0%	0
Lidl, Halls Road, Kingswood, Bristol, BS15 8JD	0.0%	0	0.0%	0	0.0%	0	0.0%	0	0.0%	0	0.0%	0	0.0%	0	0.0%	0	0.0%	0	0.0%	0
Lidl, High Street, Hanham, Bristol, BS15 3QY	0.0%	0	0.0%	0	0.0%	0	0.0%	0	0.0%	0	0.0%	0	0.0%	0	0.0%	0	0.0%	0	0.0%	0

	Total		Zone 1		Zone 2		Zone 3		Zone 4		Zone 5		Zone 6		Zone 7		Zone 8		Zone 9	
Sainsbury's Superstore, Kings Chase Shopping Centre, Kingswood, Bristol, BS15 8LP	0.0%	0	0.0%	0	0.0%	0	0.0%	0	0.0%	0	0.0%	0	0.0%	0	0.0%	0	0.0%	0	0.0%	0
Zone 4																				
Bishopston Local Centre, Bristol	0.8%	5	0.0%	0	0.0%	0	0.0%	0	0.0%	0	0.0%	0	0.0%	0	0.0%	0	0.0%	0	0.0%	0
Cotham Hill Local Centre, Bristol	0.0%	0	0.0%	0	0.0%	0	0.0%	0	0.0%	0	0.0%	0	0.0%	0	0.0%	0	0.0%	0	0.0%	0
Gloucester Road, Bristol	1.5%	9	0.0%	0	0.0%	0	1.2%	0	15.4%	7	2.9%	1	2.0%	1	1.2%	0	0.9%	0	0.0%	0
Golden Hill Local Centre, Bristol	0.0%	0	0.0%	0	0.0%	0	0.0%	0	0.0%	0	0.0%	0	0.0%	0	0.0%	0	0.0%	0	0.0%	0
Horfield Local Centre, Bristol	0.6%	4	0.0%	0	1.2%	0	1.2%	0	2.7%	1	0.0%	0	0.0%	0	4.9%	2	0.0%	0	0.0%	0
Kingsdown Local Centre, Bristol	0.0%	0	0.0%	0	0.0%	0	0.0%	0	0.0%	0	0.0%	0	0.0%	0	0.0%	0	0.0%	0	0.0%	0
Montpelier Local Centre, Bristol	0.5%	4	0.0%	0	0.0%	0	0.0%	0	4.1%	2	0.0%	0	2.0%	1	2.4%	1	0.0%	0	0.0%	0
Redland Local Centre, Bristol	0.0%	0	0.0%	0	0.0%	0	0.0%	0	0.0%	0	0.0%	0	0.0%	0	0.0%	0	0.0%	0	0.0%	0
Sainsbury's Local, Gloucester Road, Bishopston, Bristol, BS7 8AE	0.0%	0	0.0%	0	0.0%	0	0.0%	0	0.0%	0	0.0%	0	0.0%	0	0.0%	0	0.0%	0	0.0%	0
Tesco Superstore, Lime Trees Road, Bristol, BS6 7XW	0.0%	0	0.0%	0	0.0%	0	0.0%	0	0.0%	0	0.0%	0	0.0%	0	0.0%	0	0.0%	0	0.0%	0
Westbury Park Local Centre, Bristol (includes North View shops)	0.2%	1	0.0%	0	0.0%	0	0.0%	0	1.4%	1	0.0%	0	2.0%	1	0.0%	0	0.0%	0	0.0%	0
Zone 5																				
Asda (Petrol Station), Whiteladies Road, Redland, Bristol, BS8 2XS	0.0%	0	0.0%	0	0.0%	0	0.0%	0	0.0%	0	0.0%	0	0.0%	0	0.0%	0	0.0%	0	0.0%	0
Brackenwood Plant & Garden Centre, Pill Road, Leigh Court Estate, Abbots Leigh	0.0%	0	0.0%	0	0.0%	0	0.0%	0	0.0%	0	0.0%	0	0.0%	0	0.0%	0	0.0%	0	0.0%	0
Clifton Down Shopping Centre, Whiteladies Road, Bristol (Sainsbury's, WHSmith, Boots, Holland & Barrett & more)	0.0%	0	0.0%	0	0.0%	0	0.0%	0	0.0%	0	0.0%	0	0.0%	0	0.0%	0	0.0%	0	0.0%	0
Clifton VILLAGE Local Centre, Bristol (includes The Clifton Arcade)	1.2%	8	0.0%	0	0.0%	0	0.0%	0	0.0%	0	17.5%	4	0.0%	0	0.0%	0	5.7%	3	0.0%	0
Hotwells Local Centre,	0.0%	0	0.0%	0	0.0%	0	0.0%	0	0.0%	0	0.0%	0	0.0%	0	0.0%	0	0.0%	0	0.0%	0

	Total		Zone 1		Zone 2		Zone 3		Zone 4		Zone 5		Zone 6		Zone 7		Zone 8		Zone 9	
Bristol																				
Marks & Spencer, Whiteladies Road, High Street, Clifton, Bristol, BS8 2AZ	0.0%	0	0.0%	0	0.0%	0	0.0%	0	0.0%	0	0.0%	0	0.0%	0	0.0%	0	0.0%	0	0.0%	0
Park Street / Queens Road, Clifton, Bristol	0.0%	0	0.0%	0	0.0%	0	0.0%	0	0.0%	0	0.0%	0	0.0%	0	0.0%	0	0.0%	0	0.0%	0
Sainsbury's Superstore, Clifton Down Shopping Centre, Bristol, BS8 2NN	0.0%	0	0.0%	0	0.0%	0	0.0%	0	0.0%	0	0.0%	0	0.0%	0	0.0%	0	0.0%	0	0.0%	0
Sainsbury's Superstore, Queens Road, Clifton, Bristol, BS8 1RE	0.0%	0	0.0%	0	0.0%	0	0.0%	0	0.0%	0	0.0%	0	0.0%	0	0.0%	0	0.0%	0	0.0%	0
Toolstation, Whiteladies Road, Clifton, Bristol, BS8 2LG	0.0%	0	0.0%	0	0.0%	0	0.0%	0	0.0%	0	0.0%	0	0.0%	0	0.0%	0	0.0%	0	0.0%	0
Waitrose (Little), Clifton Pavilion, Queens Road, Clifton, Bristol, BS8 1QS	0.0%	0	0.0%	0	0.0%	0	0.0%	0	0.0%	0	0.0%	0	0.0%	0	0.0%	0	0.0%	0	0.0%	0
Whiteladies Road, Clifton, Bristol (NOT including Clifton Down Shopping Centre)	0.3%	2	0.0%	0	0.0%	0	0.0%	0	2.7%	1	0.0%	0	1.0%	0	0.0%	0	0.0%	0	0.0%	0
Zone 6																				
Henleaze Garden Shop, Henleaze Road, Henleaze, Bristol, BS9 4NB	0.0%	0	0.0%	0	0.0%	0	0.0%	0	0.0%	0	0.0%	0	0.0%	0	0.0%	0	0.0%	0	0.0%	0
Henleaze Local Centre, Bristol	1.0%	6	0.0%	0	0.0%	0	0.0%	0	9.8%	4	0.0%	0	3.0%	1	2.4%	1	0.0%	0	0.0%	0
Morrisons, Wellington Hill West, Henleaze, Bristol, BS9 4QL	0.0%	0	0.0%	0	0.0%	0	0.0%	0	0.0%	0	0.0%	0	0.0%	0	0.0%	0	0.0%	0	0.0%	0
Sea Mills Local Centre, Bristol	0.0%	0	0.0%	0	0.0%	0	0.0%	0	0.0%	0	0.0%	0	0.0%	0	0.0%	0	0.0%	0	0.0%	0
Stoke Bishop Local Centre, Bristol	0.1%	1	0.0%	0	0.0%	0	0.0%	0	0.0%	0	0.0%	0	0.0%	0	0.0%	0	0.0%	0	0.0%	0
Waitrose, Northumbria Drive, Westbury Park, Henleaze, Bristol, BS9 4HN	0.0%	0	0.0%	0	0.0%	0	0.0%	0	0.0%	0	0.0%	0	0.0%	0	0.0%	0	0.0%	0	0.0%	0
Westbury-on-Trym Local Centre, Bristol	0.0%	0	0.0%	0	0.0%	0	0.0%	0	0.0%	0	0.0%	0	0.0%	0	0.0%	0	0.0%	0	0.0%	0
Zone 7																				
Aldi, Muller Road, Bristol, BS7 9NU	0.0%	0	0.0%	0	0.0%	0	0.0%	0	0.0%	0	0.0%	0	0.0%	0	0.0%	0	0.0%	0	0.0%	0
Aldi, Petherbrige Way, Horfield, Bristol, BS7	0.0%	0	0.0%	0	0.0%	0	0.0%	0	0.0%	0	0.0%	0	0.0%	0	0.0%	0	0.0%	0	0.0%	0

	Total		Zone 1		Zone 2		Zone 3		Zone 4		Zone 5		Zone 6		Zone 7		Zone 8		Zone 9	
9NZ																				
Ashley Down Local Centre, Bristol	0.0%	0	0.0%	0	0.0%	0	0.0%	0	0.0%	0	0.0%	0	0.0%	0	0.0%	0	0.0%	0	0.0%	0
Home Bargains, Petherbridge Way, Bristol, BS7 9NZ	0.0%	0	0.0%	0	0.0%	0	0.0%	0	0.0%	0	0.0%	0	0.0%	0	0.0%	0	0.0%	0	0.0%	0
Lidl, Muller Road, Bristol, BS7 9RB	0.0%	0	0.0%	0	0.0%	0	0.0%	0	0.0%	0	0.0%	0	0.0%	0	0.0%	0	0.0%	0	0.0%	0
Lidl, Southmead Road, Bristol, BS10 5NE	0.0%	0	0.0%	0	0.0%	0	0.0%	0	0.0%	0	0.0%	0	0.0%	0	0.0%	0	0.0%	0	0.0%	0
Lockleaze Local Centre, Bristol	0.0%	0	0.0%	0	0.0%	0	0.0%	0	0.0%	0	0.0%	0	0.0%	0	0.0%	0	0.0%	0	0.0%	0
Southmead Local Centre, Bristol	0.3%	2	0.0%	0	0.0%	0	0.0%	0	1.4%	1	0.0%	0	0.0%	0	1.2%	0	0.9%	0	0.0%	0
Zone 8																				
Aldi, Crow Lane, Henbury, Bristol, BS10 7EN	0.4%	2	0.0%	0	0.0%	0	0.0%	0	0.0%	0	0.0%	0	0.0%	0	0.0%	0	4.8%	2	0.0%	0
Aldi, Greystoke Avenue, Southmead, Bristol, BS10 6AS	0.0%	0	0.0%	0	0.0%	0	0.0%	0	0.0%	0	0.0%	0	0.0%	0	0.0%	0	0.0%	0	0.0%	0
Avonmouth Local Centre, Bristol	0.3%	2	0.0%	0	0.0%	0	0.0%	0	0.0%	0	0.0%	0	0.0%	0	0.0%	0	3.8%	2	0.0%	0
B&Q, Cribbs Causeway, Bristol	1.1%	7	6.2%	1	0.0%	0	0.0%	0	0.0%	0	0.0%	0	0.0%	0	6.1%	2	1.8%	1	0.0%	0
Blaise Plant Nursery, Kings Weston Road, Bristol, BS11 0XF	0.0%	0	0.0%	0	0.0%	0	0.0%	0	0.0%	0	0.0%	0	0.0%	0	0.0%	0	0.0%	0	0.0%	0
Brentry Local Centre, Bristol	0.0%	0	0.0%	0	0.0%	0	0.0%	0	0.0%	0	0.0%	0	0.0%	0	0.0%	0	0.0%	0	0.0%	0
Co-op, Ridingleaze, Lawrence Weston, Bristol, BS11 0QB	0.0%	0	0.0%	0	0.0%	0	0.0%	0	0.0%	0	0.0%	0	0.0%	0	0.0%	0	0.0%	0	0.0%	0
Costco, St Brendans Way, Bristol	0.0%	0	0.0%	0	0.0%	0	0.0%	0	0.0%	0	0.0%	0	0.0%	0	0.0%	0	0.0%	0	0.0%	0
Henbury Local Centre, Bristol	0.0%	0	0.0%	0	0.0%	0	0.0%	0	0.0%	0	0.0%	0	0.0%	0	0.0%	0	0.0%	0	0.0%	0
Lawrence Weston Local Centre, Bristol	0.0%	0	0.0%	0	0.0%	0	0.0%	0	0.0%	0	0.0%	0	0.0%	0	0.0%	0	0.0%	0	0.0%	0
Lidl, Stile Acres, Lawrence Weston, Bristol, BS11 0PZ	0.0%	0	0.0%	0	0.0%	0	0.0%	0	0.0%	0	0.0%	0	0.0%	0	0.0%	0	0.0%	0	0.0%	0
Morrisons, Cribbs Causeway, Bristol, BS10 7UD	0.0%	0	0.0%	0	0.0%	0	0.0%	0	0.0%	0	0.0%	0	0.0%	0	0.0%	0	0.0%	0	0.0%	0
Screwfix, Avonbridge Trading Estate, Bristol, BS11 9QD	0.0%	0	0.0%	0	0.0%	0	0.0%	0	0.0%	0	0.0%	0	0.0%	0	0.0%	0	0.0%	0	0.0%	0
Shirehampton Village Centre	0.6%	4	0.0%	0	0.0%	0	0.0%	0	0.0%	0	0.0%	0	1.0%	0	0.0%	0	7.4%	4	0.0%	0

	Total		Zone 1		Zone 2		Zone 3		Zone 4		Zone 5		Zone 6		Zone 7		Zone 8		Zone 9	
Stax Trade Centre, Wyck Beck Road, Brentry, Bristol	0.0%	0	0.0%	0	0.0%	0	0.0%	0	0.0%	0	0.0%	0	0.0%	0	0.0%	0	0.0%	0	0.0%	0
Zone 9																				
Aldi, Bath Road, Longwell Green, Bristol, BS30 9DE	0.3%	2	0.0%	0	0.0%	0	0.0%	0	0.0%	0	0.0%	0	0.0%	0	0.0%	0	0.0%	0	0.0%	0
Asda, Craven Way, Longwell Green, Bristol, BS30 7DY	0.5%	3	0.0%	0	7.4%	3	0.0%	0	0.0%	0	0.0%	0	0.0%	0	0.0%	0	0.0%	0	0.0%	0
Aspects Leisure Park, Hanham, Bristol, BS15 9LA	0.0%	0	0.0%	0	0.0%	0	0.0%	0	0.0%	0	0.0%	0	0.0%	0	0.0%	0	0.0%	0	0.0%	0
B&Q, Gallagher Retail Park, Longwell Green	0.5%	3	0.0%	0	0.0%	0	0.0%	0	0.0%	0	0.0%	0	0.0%	0	0.0%	0	0.0%	0	1.2%	0
Gallagher Retail Park, LONGWELL GREEN (B&Q, Currys, Next, Tradepoint, M&S, Outfit & more)	5.2%	34	0.0%	0	8.5%	3	29.9%	10	0.0%	0	0.0%	0	0.0%	0	1.2%	0	0.0%	0	19.1%	8
Lidl, Aldermoor Lane, Bristol, BS30 7TX	0.0%	0	0.0%	0	0.0%	0	0.0%	0	0.0%	0	0.0%	0	0.0%	0	0.0%	0	0.0%	0	0.0%	0
Longwell Green Local Centre, Bristol (e.g. Bath Road shops near where Aldi is - NOT Longwell Green Retail Park, Bristol)	3.0%	19	0.0%	0	0.0%	0	0.0%	0	0.0%	0	0.0%	0	4.1%	2	0.0%	0	0.0%	0	19.1%	8
Marks & Spencer, Gallagher Retail Park, Longwell Green, Bristol, BS30 7DA	0.0%	0	0.0%	0	0.0%	0	0.0%	0	0.0%	0	0.0%	0	0.0%	0	0.0%	0	0.0%	0	0.0%	0
Oldland Common Village Centre	0.0%	0	0.0%	0	0.0%	0	0.0%	0	0.0%	0	0.0%	0	0.0%	0	0.0%	0	0.0%	0	0.0%	0
Screwfix, Green Trade Park, Longwell, Bristol, BS30 7ER	0.0%	0	0.0%	0	0.0%	0	0.0%	0	0.0%	0	0.0%	0	0.0%	0	0.0%	0	0.0%	0	0.0%	0
Smyths Toys, Longwell Green, Bristol, BS30 7TX	0.0%	0	0.0%	0	0.0%	0	0.0%	0	0.0%	0	0.0%	0	0.0%	0	0.0%	0	0.0%	0	0.0%	0
Wickes, Aldermoor Way, Longwell Green, Bristol, BS30 7DA	0.0%	0	0.0%	0	0.0%	0	0.0%	0	0.0%	0	0.0%	0	0.0%	0	0.0%	0	0.0%	0	0.0%	0
Zone 10																				
Aldi, Fishponds Road, Bristol, BS16 3HJ	0.0%	0	0.0%	0	0.0%	0	0.0%	0	0.0%	0	0.0%	0	0.0%	0	0.0%	0	0.0%	0	0.0%	0
Channons Hill Retail Park, Fishponds (B&M, Iceland, Card Factory, One Below & Sue Ryder)	0.0%	0	0.0%	0	0.0%	0	0.0%	0	0.0%	0	0.0%	0	0.0%	0	0.0%	0	0.0%	0	0.0%	0
Fishponds Local Centre,	0.7%	4	1.0%	0	4.9%	2	0.0%	0	0.0%	0	0.0%	0	0.0%	0	2.4%	1	0.0%	0	0.0%	0

	Total		Zone 1		Zone 2		Zone 3		Zone 4		Zone 5		Zone 6		Zone 7		Zone 8		Zone 9	
Bristol																				
Hambrook Village Centre	0.0%	0	0.0%	0	0.0%	0	0.0%	0	0.0%	0	0.0%	0	0.0%	0	0.0%	0	0.0%	0	0.0%	0
Lidl, Fishponds Road, Bristol, BS16 3UF	0.0%	0	0.0%	0	0.0%	0	0.0%	0	0.0%	0	0.0%	0	0.0%	0	0.0%	0	0.0%	0	0.0%	0
Lodge Causeway Local Centre, Bristol	0.0%	0	0.0%	0	0.0%	0	0.0%	0	0.0%	0	0.0%	0	0.0%	0	0.0%	0	0.0%	0	0.0%	0
Morrisons, Fishponds Road, Bristol, BS16 3US	0.0%	0	0.0%	0	0.0%	0	0.0%	0	0.0%	0	0.0%	0	0.0%	0	0.0%	0	0.0%	0	0.0%	0
Sainsbury's Local, Fishponds Road, Fishponds, Bristol, BS16 3TE	0.0%	0	0.0%	0	0.0%	0	0.0%	0	0.0%	0	0.0%	0	0.0%	0	0.0%	0	0.0%	0	0.0%	0
Zone 11																				
Co-op, Badminton Road, Downend, Bristol, BS16 6BB	0.0%	0	0.0%	0	0.0%	0	0.0%	0	0.0%	0	0.0%	0	0.0%	0	0.0%	0	0.0%	0	0.0%	0
Downend Local Centre, Bristol	1.6%	10	0.0%	0	1.2%	0	0.0%	0	0.0%	0	0.0%	0	0.0%	0	0.0%	0	0.0%	0	0.0%	0
Emersons Green Local Centre, Bristol (e.g. Emerson's Way shops where vets is - NOT Emersons Green Retail Park)	0.3%	2	0.0%	0	0.0%	0	0.0%	0	0.0%	0	0.0%	0	0.0%	0	0.0%	0	0.0%	0	0.0%	0
Emersons Green Retail Park, Bristol (Lidl, Boots, Argos, Poundland, Peacocks, Sports Direct & more)	0.2%	2	0.0%	0	0.0%	0	0.0%	0	0.0%	0	0.0%	0	0.0%	0	0.0%	0	0.0%	0	0.0%	0
Fonthill Garden Centre, Bath Road, Bristol, BS30 6HX	0.0%	0	0.0%	0	0.0%	0	0.0%	0	0.0%	0	0.0%	0	0.0%	0	0.0%	0	0.0%	0	0.0%	0
Lidl, The Village, Emersons Way, Bristol, BS16 7AE	0.0%	0	0.0%	0	0.0%	0	0.0%	0	0.0%	0	0.0%	0	0.0%	0	0.0%	0	0.0%	0	0.0%	0
Lyde Green Local Centre, Bristol	0.0%	0	0.0%	0	0.0%	0	0.0%	0	0.0%	0	0.0%	0	0.0%	0	0.0%	0	0.0%	0	0.0%	0
Sainsbury's Superstore, Emersons Green, Bristol, BS16 7AE	0.0%	0	0.0%	0	0.0%	0	0.0%	0	0.0%	0	0.0%	0	0.0%	0	0.0%	0	0.0%	0	0.0%	0
St Aldams Garden Centre, Westerleigh Road, Pucklechurch, Bristol, BS16 9PY	0.0%	0	0.0%	0	0.0%	0	0.0%	0	0.0%	0	0.0%	0	0.0%	0	0.0%	0	0.0%	0	0.0%	0
Staple Hill Local Centre, Bristol	0.0%	0	0.0%	0	0.0%	0	0.0%	0	0.0%	0	0.0%	0	0.0%	0	0.0%	0	0.0%	0	0.0%	0
Tesco Superstore, Broad Street, Staple Hill, Bristol, BS16 5NP	0.0%	0	0.0%	0	0.0%	0	0.0%	0	0.0%	0	0.0%	0	0.0%	0	0.0%	0	0.0%	0	0.0%	0
The Carpet Barn, Bath Road,	0.9%	6	0.0%	0	0.0%	0	7.5%	3	0.0%	0	0.0%	0	0.0%	0	0.0%	0	0.0%	0	4.7%	2

	Total		Zone 1		Zone 2		Zone 3		Zone 4		Zone 5		Zone 6		Zone 7		Zone 8		Zone 9	
Longwell Green, Bristol, BS30 6DL																				
Warmley Village Centre	0.1%	1	0.0%	0	0.0%	0	0.0%	0	0.0%	0	0.0%	0	0.0%	0	0.0%	0	0.0%	0	0.0%	0
Willsbridge Local Centre, Bristol	0.0%	0	0.0%	0	0.0%	0	0.0%	0	0.0%	0	0.0%	0	0.0%	0	0.0%	0	0.0%	0	0.0%	0
Zone 12																				
Aldi, Brook Way, Patchway, Bradley Stoke, BS32 9DA	0.0%	0	0.0%	0	0.0%	0	0.0%	0	0.0%	0	0.0%	0	0.0%	0	0.0%	0	0.0%	0	0.0%	0
Almondsbury Garden Centre, Over Lane, Almondsbury	0.2%	1	0.0%	0	0.0%	0	0.0%	0	0.0%	0	5.8%	1	0.0%	0	0.0%	0	0.0%	0	0.0%	0
Coalpit Heath Village Centre	0.0%	0	0.0%	0	0.0%	0	0.0%	0	0.0%	0	0.0%	0	0.0%	0	0.0%	0	0.0%	0	0.0%	0
Elmwood Garden Centre, Westerleigh Road, Henfield, Bristol, BS36 2UP	0.0%	0	0.0%	0	0.0%	0	0.0%	0	0.0%	0	0.0%	0	0.0%	0	0.0%	0	0.0%	0	0.0%	0
Frampton Cotterell Village Centre	0.2%	1	0.0%	0	0.0%	0	0.0%	0	0.0%	0	0.0%	0	0.0%	0	0.0%	0	0.0%	0	0.0%	0
Pilning Village Centre	0.0%	0	0.0%	0	0.0%	0	0.0%	0	0.0%	0	0.0%	0	0.0%	0	0.0%	0	0.0%	0	0.0%	0
Winterbourne Village Centre	0.0%	0	0.0%	0	0.0%	0	0.0%	0	0.0%	0	0.0%	0	0.0%	0	0.0%	0	0.0%	0	0.0%	0
Zone 13																				
Abbey Wood Shopping Park, Filton (Asda, Matalan, Pets at Home, Poundland, B&M & more)	1.2%	7	0.0%	0	0.0%	0	0.0%	0	0.0%	0	0.0%	0	0.0%	0	0.0%	0	0.0%	0	0.0%	0
Asda, Abbey Wood Shopping Park, Filton, BS34 7JL	0.0%	0	0.0%	0	0.0%	0	0.0%	0	0.0%	0	0.0%	0	0.0%	0	0.0%	0	0.0%	0	0.0%	0
Asda, Highwood Lane, Patchway, Bristol, BS34 5TL	0.0%	0	0.0%	0	0.0%	0	0.0%	0	0.0%	0	0.0%	0	0.0%	0	0.0%	0	0.0%	0	0.0%	0
B&M, Centaurus Road, Patchway, Bristol, BS34 5TS	0.0%	0	0.0%	0	0.0%	0	0.0%	0	0.0%	0	0.0%	0	0.0%	0	0.0%	0	0.0%	0	0.0%	0
Bradley Stoke Town Centre (includes Willowbrook Shopping Centre)	0.0%	0	0.0%	0	0.0%	0	0.0%	0	0.0%	0	0.0%	0	0.0%	0	0.0%	0	0.0%	0	0.0%	0
Cribbs Causeway, Bristol (includes the Mall & Retail Park)	27.1%	175	19.1%	4	12.0%	5	9.9%	3	30.2%	13	47.4%	10	53.1%	22	33.9%	13	61.4%	29	16.9%	7
Filton Local Centre, Bristol	0.0%	0	0.0%	0	0.0%	0	0.0%	0	0.0%	0	0.0%	0	0.0%	0	0.0%	0	0.0%	0	0.0%	0
Iceland (The Food Warehouse), Willowbrook Shopping Centre, Bradley Stoke, BS32 8BS	0.0%	0	0.0%	0	0.0%	0	0.0%	0	0.0%	0	0.0%	0	0.0%	0	0.0%	0	0.0%	0	0.0%	0
Kellaway Building Supplies, Olympus House, Patchway	0.3%	2	0.0%	0	0.0%	0	0.0%	0	0.0%	0	0.0%	0	0.0%	0	0.0%	0	0.0%	0	0.0%	0

	Total		Zone 1		Zone 2		Zone 3		Zone 4		Zone 5		Zone 6		Zone 7		Zone 8		Zone 9	
Lidl, Fox Den Road, Bristol, BS34 8SP	0.0%	0	0.0%	0	0.0%	0	0.0%	0	0.0%	0	0.0%	0	0.0%	0	0.0%	0	0.0%	0	0.0%	0
Lidl, Haze Way, Patchway, BS34 5BZ	0.0%	0	0.0%	0	0.0%	0	0.0%	0	0.0%	0	0.0%	0	0.0%	0	0.0%	0	0.0%	0	0.0%	0
Little Stoke Village Centre	0.0%	0	0.0%	0	0.0%	0	0.0%	0	0.0%	0	0.0%	0	0.0%	0	0.0%	0	0.0%	0	0.0%	0
Marks & Spencer, The Mall, Cribbs Causeway, BS34 5QT	0.2%	1	0.0%	0	0.0%	0	0.0%	0	0.0%	0	0.0%	0	2.0%	1	0.0%	0	0.0%	0	0.0%	0
Patchway Town Centre	0.0%	0	0.0%	0	0.0%	0	0.0%	0	0.0%	0	0.0%	0	0.0%	0	0.0%	0	0.0%	0	0.0%	0
Sainsbury's Superstore, Fox Den Road, Stoke Gifford, BS34 8SS	0.0%	0	0.0%	0	0.0%	0	0.0%	0	0.0%	0	0.0%	0	0.0%	0	0.0%	0	0.0%	0	0.0%	0
Screwfix, Station Road, Filton, Bristol, BS34 7JW	0.0%	0	0.0%	0	0.0%	0	0.0%	0	0.0%	0	0.0%	0	0.0%	0	0.0%	0	0.0%	0	0.0%	0
Stoke Gifford District Shopping Centre (The Range, Poundstretcher & Lidl)	0.3%	2	0.0%	0	0.0%	0	0.0%	0	0.0%	0	0.0%	0	0.0%	0	0.0%	0	0.0%	0	0.0%	0
Tesco Extra, Willow Brook Centre, Bradley Stoke, BS32 8EF	0.0%	0	0.0%	0	0.0%	0	0.0%	0	0.0%	0	0.0%	0	0.0%	0	0.0%	0	0.0%	0	0.0%	0
The Shield Retail Centre, Gloucester Road North, Filton, Bristol, BS34 7BR	0.3%	2	0.0%	0	0.0%	0	0.0%	0	0.0%	0	0.0%	0	0.0%	0	4.9%	2	0.0%	0	0.0%	0
Travis Perkins, New Road, Stoke Gifford, Bristol, BS34 8QW	0.0%	0	0.0%	0	0.0%	0	0.0%	0	0.0%	0	0.0%	0	0.0%	0	0.0%	0	0.0%	0	0.0%	0
Willow Brook Shopping Centre, Bradley Stoke (Tesco Extra, Boots, Pets at Home, Poundstretcher & more)	0.0%	0	0.0%	0	0.0%	0	0.0%	0	0.0%	0	0.0%	0	0.0%	0	0.0%	0	0.0%	0	0.0%	0
Zone 14																				
Aldi, North Street, Bedminster, Bristol, BS3 1JA	0.0%	0	0.0%	0	0.0%	0	0.0%	0	0.0%	0	0.0%	0	0.0%	0	0.0%	0	0.0%	0	0.0%	0
Asda, East Street, Bedminster, Bristol, BS3 4JY	0.3%	2	0.0%	0	0.0%	0	0.0%	0	0.0%	0	0.0%	0	0.0%	0	0.0%	0	0.0%	0	0.0%	0
Axis Trampoline Club, South Liberty Lane, Bristol, BS3 2SU	0.0%	0	0.0%	0	0.0%	0	0.0%	0	0.0%	0	0.0%	0	0.0%	0	0.0%	0	0.0%	0	0.0%	0
B&M, Winterstoke Road, Bristol, BS3 2LF	0.0%	0	0.0%	0	0.0%	0	0.0%	0	0.0%	0	0.0%	0	0.0%	0	0.0%	0	0.0%	0	0.0%	0
Bedminster Local Centre, Bristol	3.2%	21	5.1%	1	7.3%	3	1.2%	0	0.0%	0	2.9%	1	8.1%	3	0.0%	0	0.0%	0	0.0%	0
CW Jones Carpet &	0.7%	5	0.0%	0	0.0%	0	0.0%	0	0.0%	0	2.9%	1	0.0%	0	0.0%	0	0.0%	0	0.0%	0

	Total		Zone 1		Zone 2		Zone 3		Zone 4		Zone 5		Zone 6		Zone 7		Zone 8		Zone 9	
Flooring, Hartcliffe Way, Bedminster, BS3 5RU																				
Iceland (The Food Warehouse), South Bristol Retail Park, Ashton Gate, Bristol, BS3 2LQ	0.0%	0	0.0%	0	0.0%	0	0.0%	0	0.0%	0	0.0%	0	0.0%	0	0.0%	0	0.0%	0	0.0%	0
Lidl, Sheene Road, Bristol, BS3 4EG	0.0%	0	0.0%	0	0.0%	0	0.0%	0	0.0%	0	0.0%	0	0.0%	0	0.0%	0	0.0%	0	0.0%	0
Riverside Garden Centre, Clift House Road, Southville, Bristol	0.0%	0	0.0%	0	0.0%	0	0.0%	0	0.0%	0	0.0%	0	0.0%	0	0.0%	0	0.0%	0	0.0%	0
Sainsbury's Superstore, Winterstoke Road, Bristol, BS3 2NS	0.0%	0	0.0%	0	0.0%	0	0.0%	0	0.0%	0	0.0%	0	0.0%	0	0.0%	0	0.0%	0	0.0%	0
South Bristol Retail Park, Winterstoke Road, Ashton Gate, Bristol (Halfords, Food Warehouse, Currys & B&M)	0.3%	2	0.0%	0	0.0%	0	0.0%	0	0.0%	0	0.0%	0	0.0%	0	0.0%	0	0.0%	0	0.0%	0
Southville Local Centre, Bristol	0.0%	0	0.0%	0	0.0%	0	0.0%	0	0.0%	0	0.0%	0	0.0%	0	0.0%	0	0.0%	0	0.0%	0
Wickes, Winterstoke Road, Ashton Gate, Bristol, BS3 2LQ	0.4%	2	0.0%	0	0.0%	0	0.0%	0	0.0%	0	0.0%	0	0.0%	0	0.0%	0	0.0%	0	0.0%	0
Winterstoke Road, Bristol	0.0%	0	0.0%	0	0.0%	0	0.0%	0	0.0%	0	0.0%	0	0.0%	0	0.0%	0	0.0%	0	0.0%	0
Zone 15																				
Aldi, Imperial Park, Bristol, BS13 7TJ	0.0%	0	0.0%	0	0.0%	0	0.0%	0	0.0%	0	0.0%	0	0.0%	0	0.0%	0	0.0%	0	0.0%	0
B&Q, Imperial Retail Park, Bristol	1.3%	8	0.0%	0	0.0%	0	0.0%	0	0.0%	0	0.0%	0	0.0%	0	0.0%	0	0.0%	0	0.0%	0
B&Q, Wills Way, Bishopsworth, Bristol, BS13 7TJ	0.0%	0	0.0%	0	0.0%	0	0.0%	0	0.0%	0	0.0%	0	0.0%	0	0.0%	0	0.0%	0	0.0%	0
Bishopsworth Local Centre, Bristol	0.1%	0	0.0%	0	0.0%	0	0.0%	0	0.0%	0	0.0%	0	0.0%	0	0.0%	0	0.0%	0	0.0%	0
Hartcliffe Local Centre, Bristol	0.1%	0	0.0%	0	0.0%	0	0.0%	0	0.0%	0	0.0%	0	0.0%	0	0.0%	0	0.0%	0	0.0%	0
Headley Park Local Centre, Bristol	0.0%	0	0.0%	0	0.0%	0	0.0%	0	0.0%	0	0.0%	0	0.0%	0	0.0%	0	0.0%	0	0.0%	0
Home Bargains, Whitchurch Lane, Bristol, BS13 7TW	0.0%	0	0.0%	0	0.0%	0	0.0%	0	0.0%	0	0.0%	0	0.0%	0	0.0%	0	0.0%	0	0.0%	0
Imperial Retail Park, Wills Way, Bristol (B&Q, Argos, Bedworld, B&M, Homesense, The Range & more)	5.5%	36	5.2%	1	1.2%	0	0.0%	0	0.0%	0	5.8%	1	2.0%	1	0.0%	0	0.9%	0	0.0%	0
Lidl, Whitchurch Lane,	0.0%	0	0.0%	0	0.0%	0	0.0%	0	0.0%	0	0.0%	0	0.0%	0	0.0%	0	0.0%	0	0.0%	0

	Total		Zone 1		Zone 2		Zone 3		Zone 4		Zone 5		Zone 6		Zone 7		Zone 8		Zone 9	
Bishopsworth, Bristol, BS13 7TE																				
Morrisons, Peterson Avenue, Hartcliffe, Bristol, BS13 0BE	0.0%	0	0.0%	0	0.0%	0	0.0%	0	0.0%	0	0.0%	0	0.0%	0	0.0%	0	0.0%	0	0.0%	0
Zone 16																				
Brislington Local Centre	0.7%	5	1.0%	0	1.2%	0	0.0%	0	0.0%	0	0.0%	0	0.0%	0	0.0%	0	0.9%	0	0.0%	0
Brislington Retail Park, Bath Road, Bristol (Halfords, B&M, Dreams, Matalan, Sports Direct & more)	4.0%	26	5.1%	1	1.2%	0	5.0%	2	0.0%	0	0.0%	0	5.3%	2	1.2%	0	4.8%	2	14.8%	6
Broadwalk Shopping Centre, Knowle, Bristol, BS4 2RA	0.0%	0	0.0%	0	0.0%	0	0.0%	0	0.0%	0	0.0%	0	0.0%	0	0.0%	0	0.0%	0	0.0%	0
Co-op, Wyatts View, Brislington, St. Annes, Bristol, BS4 4WW	0.0%	0	0.0%	0	0.0%	0	0.0%	0	0.0%	0	0.0%	0	0.0%	0	0.0%	0	0.0%	0	0.0%	0
CrossFit, Dixon Road, Brislington, BS4 5QW	0.0%	0	0.0%	0	0.0%	0	0.0%	0	0.0%	0	0.0%	0	0.0%	0	0.0%	0	0.0%	0	0.0%	0
Knowle Local Centre, Bristol	0.1%	0	0.0%	0	0.0%	0	0.0%	0	0.0%	0	0.0%	0	0.0%	0	0.0%	0	0.0%	0	0.0%	0
Lidl, Brislington Retail Park, Bristol, BS4 5NG	0.0%	0	0.0%	0	0.0%	0	0.0%	0	0.0%	0	0.0%	0	0.0%	0	0.0%	0	0.0%	0	0.0%	0
Sainsbury's Superstore, St Philips Causeway, Arnos Vale, Bristol, BS4 3BD	0.0%	0	0.0%	0	0.0%	0	0.0%	0	0.0%	0	0.0%	0	0.0%	0	0.0%	0	0.0%	0	0.0%	0
Screwfix, Wilverley Trading Estate, Brislington, Bristol, BS4 5NL	0.0%	0	0.0%	0	0.0%	0	0.0%	0	0.0%	0	0.0%	0	0.0%	0	0.0%	0	0.0%	0	0.0%	0
St Anne's Local Centre, Bristol	0.0%	0	0.0%	0	0.0%	0	0.0%	0	0.0%	0	0.0%	0	0.0%	0	0.0%	0	0.0%	0	0.0%	0
Tesco Extra, Callington Road, Brislington, Bristol, BS4 5AY	0.3%	2	0.0%	0	0.0%	0	0.0%	0	0.0%	0	0.0%	0	0.0%	0	0.0%	0	0.0%	0	0.0%	0
Totterdown Local Centre, Bristol	0.0%	0	0.0%	0	0.0%	0	0.0%	0	0.0%	0	0.0%	0	0.0%	0	0.0%	0	0.0%	0	0.0%	0
Tramway Retail Park, Bath Road, Brislington (Dunelm & Go Outdoors)	2.3%	15	1.0%	0	0.0%	0	0.0%	0	2.7%	1	0.0%	0	0.0%	0	0.0%	0	0.0%	0	6.2%	3
Zone 17																				
Asda, Oatlands Avenue, Whitchurch, BS14 0ST	0.2%	1	5.2%	1	0.0%	0	0.0%	0	0.0%	0	0.0%	0	0.0%	0	0.0%	0	0.0%	0	0.0%	0
Hengrove Local Centre, Bristol	0.1%	0	0.0%	0	1.2%	0	0.0%	0	0.0%	0	0.0%	0	0.0%	0	0.0%	0	0.0%	0	0.0%	0
Red Lion Carpets, Wells Road, Bristol, BS14 9AF	0.1%	0	0.0%	0	0.0%	0	0.0%	0	0.0%	0	0.0%	0	0.0%	0	0.0%	0	0.0%	0	0.0%	0
Stockwood Local Centre, Bristol	0.0%	0	0.0%	0	0.0%	0	0.0%	0	0.0%	0	0.0%	0	0.0%	0	0.0%	0	0.0%	0	0.0%	0
Tesco Express, Wells Road,	0.0%	0	0.0%	0	0.0%	0	0.0%	0	0.0%	0	0.0%	0	0.0%	0	0.0%	0	0.0%	0	0.0%	0

	Total		Zone 1		Zone 2		Zone 3		Zone 4		Zone 5		Zone 6		Zone 7		Zone 8		Zone 9	
Whitchurch, Bristol, BS14 9HX																				
Whitchurch Local Centre, Bristol	0.0%	0	0.0%	0	0.0%	0	0.0%	0	0.0%	0	0.0%	0	0.0%	0	0.0%	0	0.0%	0	0.0%	0
Whitehall Garden Centre, Norton Lane, Bristol, BS14 0BT	0.0%	0	0.0%	0	0.0%	0	0.0%	0	0.0%	0	0.0%	0	0.0%	0	0.0%	0	0.0%	0	0.0%	0
Zone 18																				
Keynsham Town Centre	1.2%	8	0.0%	0	0.0%	0	0.0%	0	0.0%	0	0.0%	0	0.0%	0	0.0%	0	0.0%	0	0.0%	0
Tesco Superstore, Bristol Road, Keynsham, Bristol, BS31 2BA	0.0%	0	0.0%	0	0.0%	0	0.0%	0	0.0%	0	0.0%	0	0.0%	0	0.0%	0	0.0%	0	0.0%	0
Waitrose, Broadmead Lane, Keynsham, BS31 1ST	0.0%	0	0.0%	0	0.0%	0	0.0%	0	0.0%	0	0.0%	0	0.0%	0	0.0%	0	0.0%	0	0.0%	0
Outside Survey Area																				
Abergavenny Town Centre	0.0%	0	0.0%	0	0.0%	0	0.0%	0	0.0%	0	0.0%	0	0.0%	0	0.0%	0	0.0%	0	0.0%	0
Aldi, Horseshoe Lane, Thornbury, BS35 2AX	0.0%	0	0.0%	0	0.0%	0	0.0%	0	0.0%	0	0.0%	0	0.0%	0	0.0%	0	0.0%	0	0.0%	0
Aldi, Wyndham Way, Portishead, Bristol, BS20 8LR	0.0%	0	0.0%	0	0.0%	0	0.0%	0	0.0%	0	0.0%	0	0.0%	0	0.0%	0	0.0%	0	0.0%	0
Allington Farm Shop, A420, Allington, Chippenham, SN14 6LJ	0.0%	0	0.0%	0	0.0%	0	0.0%	0	0.0%	0	0.0%	0	0.0%	0	0.0%	0	0.0%	0	0.0%	0
Alveston Village Centre	0.0%	0	0.0%	0	0.0%	0	0.0%	0	0.0%	0	0.0%	0	0.0%	0	0.0%	0	0.0%	0	0.0%	0
Asda, Phillips Road, Weston-Super-Mare, BS23 3UZ	0.0%	0	0.0%	0	0.0%	0	0.0%	0	0.0%	0	0.0%	0	0.0%	0	0.0%	0	0.0%	0	0.0%	0
Asda, The Shires, Bythesea Road,Trowbridge, BA14 8AT	0.0%	0	0.0%	0	0.0%	0	0.0%	0	0.0%	0	0.0%	0	0.0%	0	0.0%	0	0.0%	0	0.0%	0
B&Q, Flowerdown Retail Park, Weston-Super-Mare	0.0%	0	0.0%	0	0.0%	0	0.0%	0	0.0%	0	0.0%	0	0.0%	0	0.0%	0	0.0%	0	0.0%	0
B&Q, Station Road, Yate	0.0%	0	0.0%	0	0.0%	0	0.0%	0	0.0%	0	0.0%	0	0.0%	0	0.0%	0	0.0%	0	0.0%	0
Bath City Centre (includes SouthGate Shopping Centre)	0.8%	5	0.0%	0	0.0%	0	0.0%	0	0.0%	0	0.0%	0	0.0%	0	0.0%	0	0.0%	0	2.4%	1
Birmingham City Centre	0.0%	0	0.0%	0	0.0%	0	0.0%	0	0.0%	0	0.0%	0	0.0%	0	0.0%	0	0.0%	0	0.0%	0
Broadway Village Centre	0.0%	0	0.0%	0	0.0%	0	0.0%	0	0.0%	0	0.0%	0	0.0%	0	0.0%	0	0.0%	0	0.0%	0
Burnham on Sea Town Centre	0.0%	0	0.0%	0	0.0%	0	0.0%	0	0.0%	0	0.0%	0	0.0%	0	0.0%	0	0.0%	0	0.0%	0
Cadbury Garden Centre, Smallway, Congresbury	0.0%	0	0.0%	0	0.0%	0	0.0%	0	0.0%	0	0.0%	0	0.0%	0	0.0%	0	0.0%	0	0.0%	0
Carpet Giant, Beeches Industrial Estate, Yate, BS37 5QZ	1.6%	10	0.0%	0	0.0%	0	0.0%	0	0.0%	0	0.0%	0	0.0%	0	0.0%	0	0.0%	0	0.0%	0
Central London / West End	0.0%	0	0.0%	0	0.0%	0	0.0%	0	0.0%	0	0.0%	0	0.0%	0	0.0%	0	0.0%	0	0.0%	0

	Total		Zone 1		Zone 2		Zone 3		Zone 4		Zone 5		Zone 6		Zone 7		Zone 8		Zone 9	
Cheltenham Town Centre	0.0%	0	0.0%	0	0.0%	0	0.0%	0	0.0%	0	0.0%	0	0.0%	0	0.0%	0	0.0%	0	0.0%	0
Chew Magna Village Centre	0.0%	0	0.0%	0	0.0%	0	0.0%	0	0.0%	0	0.0%	0	0.0%	0	0.0%	0	0.0%	0	0.0%	0
Chippenham Town Centre	0.1%	0	0.0%	0	0.0%	0	0.0%	0	0.0%	0	0.0%	0	0.0%	0	0.0%	0	0.0%	0	1.2%	0
Christchurch Town Centre	0.0%	0	0.0%	0	0.0%	0	0.0%	0	0.0%	0	0.0%	0	0.0%	0	0.0%	0	0.0%	0	0.0%	0
Clarks Village Outlet Centre, Street (Over 90 Designer & High Street brands)	0.0%	0	0.0%	0	0.0%	0	0.0%	0	0.0%	0	0.0%	0	0.0%	0	0.0%	0	0.0%	0	0.0%	0
Clevedon Town Centre	0.0%	0	0.0%	0	0.0%	0	0.0%	0	0.0%	0	0.0%	0	0.0%	0	0.0%	0	0.0%	0	0.0%	0
Congresbury Village Centre	0.0%	0	0.0%	0	0.0%	0	0.0%	0	0.0%	0	0.0%	0	0.0%	0	0.0%	0	0.0%	0	0.0%	0
Corsham Town Centre	0.0%	0	0.0%	0	0.0%	0	0.0%	0	0.0%	0	0.0%	0	0.0%	0	0.0%	0	0.0%	0	0.0%	0
Designer Outlet, Kemble Drive, Swindon, SN2 2DY	0.0%	0	0.0%	0	0.0%	0	0.0%	0	0.0%	0	0.0%	0	0.0%	0	0.0%	0	0.0%	0	0.0%	0
Dobbies Garden Centre, Thornbury, Wotton-under-Edge, GL12 8QH	0.0%	0	0.0%	0	0.0%	0	0.0%	0	0.0%	0	0.0%	0	0.0%	0	0.0%	0	0.0%	0	0.0%	0
Dublin City Centre	0.0%	0	0.0%	0	0.0%	0	0.0%	0	0.0%	0	0.0%	0	0.0%	0	0.0%	0	0.0%	0	0.0%	0
Eastwood Garden Plant Centre, Falfield, Wotton-under-Edge, GL12 8DA	0.0%	0	0.0%	0	0.0%	0	0.0%	0	0.0%	0	0.0%	0	0.0%	0	0.0%	0	0.0%	0	0.0%	0
Edinburgh City Centre	0.0%	0	0.0%	0	0.0%	0	0.0%	0	0.0%	0	0.0%	0	0.0%	0	0.0%	0	0.0%	0	0.0%	0
Exeter City Centre	0.0%	0	0.0%	0	0.0%	0	0.0%	0	0.0%	0	0.0%	0	0.0%	0	0.0%	0	0.0%	0	0.0%	0
Exmouth Town Centre	0.0%	0	0.0%	0	0.0%	0	0.0%	0	0.0%	0	0.0%	0	0.0%	0	0.0%	0	0.0%	0	0.0%	0
Flowerdown Retail Park, Weston-super-Mare (Aldi, B&Q, Carpetright, M&S Foodhall, Sports Direct & more)	0.4%	2	0.0%	0	0.0%	0	0.0%	0	0.0%	0	0.0%	0	0.0%	0	0.0%	0	4.8%	2	0.0%	0
Gallagher Retail Park (aka The Wyvern Centre), WESTON SUPER MARE (The Range, Currys, Dreams, Oak Furnitureland & more)	0.5%	3	0.0%	0	0.0%	0	6.4%	2	0.0%	0	0.0%	0	1.0%	0	0.0%	0	0.0%	0	1.2%	0
Gloucester Keys Retail Park, St Ann Way, Gloucester, GL1 5SH	0.0%	0	0.0%	0	0.0%	0	0.0%	0	0.0%	0	0.0%	0	0.0%	0	0.0%	0	0.0%	0	0.0%	0
Great Western Business Park, Armstrong Way, Yate, BS37 5NG	0.2%	1	0.0%	0	0.0%	0	0.0%	0	0.0%	0	0.0%	0	0.0%	0	0.0%	0	0.0%	0	0.0%	0
Highfield Garden World, Bristol Road, Whitminster, Gloucester, GL2 7PB	0.0%	0	0.0%	0	0.0%	0	0.0%	0	0.0%	0	0.0%	0	0.0%	0	0.0%	0	0.0%	0	0.0%	0
Hillier Garden Centre, Whiteway Road, Bath, BA2 2RG	0.0%	0	0.0%	0	0.0%	0	0.0%	0	0.0%	0	0.0%	0	0.0%	0	0.0%	0	0.0%	0	0.0%	0

	Total		Zone 1		Zone 2		Zone 3		Zone 4		Zone 5		Zone 6		Zone 7		Zone 8		Zone 9	
Homebase, Wessex Fields, Frome	0.0%	0	0.0%	0	0.0%	0	0.0%	0	0.0%	0	0.0%	0	0.0%	0	0.0%	0	0.0%	0	0.0%	0
Homebase, Wyndham Retail Park, Portishead	0.0%	0	0.0%	0	0.0%	0	0.0%	0	0.0%	0	0.0%	0	0.0%	0	0.0%	0	0.0%	0	0.0%	0
Honiton Town Centre	0.0%	0	0.0%	0	0.0%	0	0.0%	0	0.0%	0	0.0%	0	0.0%	0	0.0%	0	0.0%	0	0.0%	0
Iron Acton Garden Centre, Wotton Road, Iron Acton, BS37 9XA	0.0%	0	0.0%	0	0.0%	0	0.0%	0	0.0%	0	0.0%	0	0.0%	0	0.0%	0	0.0%	0	0.0%	0
Iron Acton Village Centre	0.0%	0	0.0%	0	0.0%	0	0.0%	0	0.0%	0	0.0%	0	0.0%	0	0.0%	0	0.0%	0	0.0%	0
Kemps Garden Centre, Westerleigh, Bristol	0.0%	0	0.0%	0	0.0%	0	0.0%	0	0.0%	0	0.0%	0	0.0%	0	0.0%	0	0.0%	0	0.0%	0
Leekes, Beanacre Road, Melksham, SN12 8AG	0.1%	0	0.0%	0	0.0%	0	0.0%	0	0.0%	0	0.0%	0	0.0%	0	0.0%	0	0.0%	0	0.0%	0
Leighton Buzzard Town Centre	0.0%	0	0.0%	0	0.0%	0	0.0%	0	0.0%	0	0.0%	0	0.0%	0	0.0%	0	0.0%	0	0.0%	0
Lidl, Kennedy Way, Yate, BS37 4BA	0.0%	0	0.0%	0	0.0%	0	0.0%	0	0.0%	0	0.0%	0	0.0%	0	0.0%	0	0.0%	0	0.0%	0
Long Ashton Village Centre	0.0%	0	0.0%	0	0.0%	0	0.0%	0	0.0%	0	0.0%	0	0.0%	0	0.0%	0	0.0%	0	0.0%	0
Manchester City Centre	0.0%	0	0.0%	0	0.0%	0	0.0%	0	0.0%	0	0.0%	0	0.0%	0	0.0%	0	0.0%	0	0.0%	0
Mero Retail Park, Lower Bristol Road, Bath (Carpetright, Hobbycraft & Pets at Home)	0.4%	3	0.0%	0	0.0%	0	0.0%	0	0.0%	0	0.0%	0	6.3%	3	0.0%	0	0.0%	0	0.0%	0
Midsomer Norton Town Centre	0.0%	0	0.0%	0	0.0%	0	0.0%	0	0.0%	0	0.0%	0	0.0%	0	0.0%	0	0.0%	0	0.0%	0
Minehead Town Centre	0.0%	0	0.0%	0	0.0%	0	0.0%	0	0.0%	0	0.0%	0	0.0%	0	0.0%	0	0.0%	0	0.0%	0
Monmouth Town Centre	0.0%	0	0.0%	0	0.0%	0	0.0%	0	0.0%	0	0.0%	0	0.0%	0	0.0%	0	0.0%	0	0.0%	0
Morrisons, Station Road, Yate, BS37 5PW	0.0%	0	0.0%	0	0.0%	0	0.0%	0	0.0%	0	0.0%	0	0.0%	0	0.0%	0	0.0%	0	0.0%	0
Nailsea Town Centre	0.0%	0	0.0%	0	0.0%	0	0.0%	0	0.0%	0	0.0%	0	0.0%	0	0.0%	0	0.0%	0	0.0%	0
Newport City Centre	0.1%	0	0.0%	0	0.0%	0	0.0%	0	0.0%	0	0.0%	0	0.0%	0	0.0%	0	0.0%	0	0.0%	0
Newquay Town Centre	0.0%	0	0.0%	0	0.0%	0	0.0%	0	0.0%	0	0.0%	0	0.0%	0	0.0%	0	0.0%	0	0.0%	0
Norton Malreward Village Centre	0.0%	0	0.0%	0	0.0%	0	0.0%	0	0.0%	0	0.0%	0	0.0%	0	0.0%	0	0.0%	0	0.0%	0
Nottingham City Centre	0.0%	0	0.0%	0	0.0%	0	0.0%	0	0.0%	0	0.0%	0	0.0%	0	0.0%	0	0.0%	0	0.0%	0
Portishead Town Centre	0.0%	0	0.0%	0	0.0%	0	0.0%	0	0.0%	0	0.0%	0	0.0%	0	0.0%	0	0.0%	0	0.0%	0
Riverside Retail Park, Link Road, Yate, BS37 4AQ	0.0%	0	0.0%	0	0.0%	0	0.0%	0	0.0%	0	0.0%	0	0.0%	0	0.0%	0	0.0%	0	0.0%	0
Ross-on-Wye Town Centre	0.0%	0	0.0%	0	0.0%	0	0.0%	0	0.0%	0	0.0%	0	0.0%	0	0.0%	0	0.0%	0	0.0%	0
Sainsbury's Superstore, Serbert Road, Portishead, Bristol, BS20 7GD	0.0%	0	0.0%	0	0.0%	0	0.0%	0	0.0%	0	0.0%	0	0.0%	0	0.0%	0	0.0%	0	0.0%	0
Salford City Centre	0.0%	0	0.0%	0	0.0%	0	0.0%	0	0.0%	0	0.0%	0	0.0%	0	0.0%	0	0.0%	0	0.0%	0
Screwfix, Stover Trading Estate, Yate, BS37 5PB	0.0%	0	0.0%	0	0.0%	0	0.0%	0	0.0%	0	0.0%	0	0.0%	0	0.0%	0	0.0%	0	0.0%	0
Sheffield City Centre	0.0%	0	0.0%	0	0.0%	0	0.0%	0	0.0%	0	0.0%	0	0.0%	0	0.0%	0	0.0%	0	0.0%	0
Sidmouth Town Centre	0.0%	0	0.0%	0	0.0%	0	0.0%	0	0.0%	0	0.0%	0	0.0%	0	0.0%	0	0.0%	0	0.0%	0

	Total		Zone 1		Zone 2		Zone 3		Zone 4		Zone 5		Zone 6		Zone 7		Zone 8		Zone 9	
St Austell Bay Business Park, Par Moor Road, Saint Austell, PL25 3RF	0.0%	0	0.0%	0	0.0%	0	0.0%	0	0.0%	0	0.0%	0	0.0%	0	0.0%	0	0.0%	0	0.0%	0
St Margarets Retail Park, Oxford Road, Swindon, SN3 4ES	0.0%	0	0.0%	0	0.0%	0	0.0%	0	0.0%	0	0.0%	0	0.0%	0	0.0%	0	0.0%	0	0.0%	0
Street Village Centre	0.0%	0	0.0%	0	0.0%	0	0.0%	0	0.0%	0	0.0%	0	0.0%	0	0.0%	0	0.0%	0	0.0%	0
Swindon Town Centre	0.0%	0	0.0%	0	0.0%	0	0.0%	0	0.0%	0	0.0%	0	0.0%	0	0.0%	0	0.0%	0	0.0%	0
Tesco Extra, East Walk, Yate, BS37 4AS	0.4%	3	0.0%	0	0.0%	0	0.0%	0	0.0%	0	0.0%	0	0.0%	0	7.4%	3	0.0%	0	0.0%	0
Tesco Superstore, Midland Way, Thornbury, BS35 2BS	0.3%	2	0.0%	0	0.0%	0	0.0%	0	0.0%	0	0.0%	0	0.0%	0	0.0%	0	0.0%	0	0.0%	0
Tetbury Town Centre	0.1%	0	0.0%	0	0.0%	0	0.0%	0	0.0%	0	0.0%	0	0.0%	0	0.0%	0	0.0%	0	0.0%	0
The Old Well Garden Centre, Uffculme, Waterloo Cross, Cullompton, EX15 3ES	0.0%	0	0.0%	0	0.0%	0	0.0%	0	0.0%	0	0.0%	0	0.0%	0	0.0%	0	0.0%	0	0.0%	0
The Range, Bristol Road, Bridgwater, TA6 4FF	0.0%	0	0.0%	0	0.0%	0	0.0%	0	0.0%	0	0.0%	0	0.0%	0	0.0%	0	0.0%	0	0.0%	0
The Trafford Centre, Manchester, M17 8AA	0.0%	0	0.0%	0	0.0%	0	0.0%	0	0.0%	0	0.0%	0	0.0%	0	0.0%	0	0.0%	0	0.0%	0
Thornbury Leisure Centre, Alveston Hill, Thornbury, BS35 3JB	0.0%	0	0.0%	0	0.0%	0	0.0%	0	0.0%	0	0.0%	0	0.0%	0	0.0%	0	0.0%	0	0.0%	0
Thornbury Town Centre	0.1%	0	0.0%	0	0.0%	0	0.0%	0	0.0%	0	0.0%	0	0.0%	0	0.0%	0	0.0%	0	0.0%	0
Timsbury Village Centre	0.0%	0	0.0%	0	0.0%	0	0.0%	0	0.0%	0	0.0%	0	0.0%	0	0.0%	0	0.0%	0	0.0%	0
Torquay Town Centre	0.0%	0	0.0%	0	0.0%	0	0.0%	0	0.0%	0	0.0%	0	0.0%	0	0.0%	0	0.0%	0	0.0%	0
Waitrose, High Street, Nailsea, Bristol, BS48 1AP	0.0%	0	0.0%	0	0.0%	0	0.0%	0	0.0%	0	0.0%	0	0.0%	0	0.0%	0	0.0%	0	0.0%	0
Waitrose, Wickwar Road, Chipping Sodbury, BS37 6AU	0.0%	0	0.0%	0	0.0%	0	0.0%	0	0.0%	0	0.0%	0	0.0%	0	0.0%	0	0.0%	0	0.0%	0
Wedmore Village Centre	0.0%	0	0.0%	0	0.0%	0	0.0%	0	0.0%	0	0.0%	0	0.0%	0	0.0%	0	0.0%	0	0.0%	0
Wells City Centre	0.0%	0	0.0%	0	0.0%	0	0.0%	0	0.0%	0	0.0%	0	0.0%	0	0.0%	0	0.0%	0	0.0%	0
Westerleigh Village Centre	0.2%	1	0.0%	0	0.0%	0	0.0%	0	2.7%	1	0.0%	0	0.0%	0	0.0%	0	0.0%	0	0.0%	0
Weston Lock Retail Park, Lower Bristol Road, Bath (Currys, M&S Foodhall)	0.0%	0	0.0%	0	0.0%	0	0.0%	0	0.0%	0	0.0%	0	0.0%	0	0.0%	0	0.0%	0	0.0%	0
Weston-super-Mare Town Centre (includes Sovereign Shopping Centre)	0.0%	0	0.0%	0	0.0%	0	0.0%	0	0.0%	0	0.0%	0	0.0%	0	0.0%	0	0.0%	0	0.0%	0
Wyndham Retail Park, Portishead (Homebase, Argos & McDonald's)	0.0%	0	0.0%	0	0.0%	0	0.0%	0	0.0%	0	0.0%	0	0.0%	0	0.0%	0	0.0%	0	0.0%	0
Yate Leisure Centre,	0.0%	0	0.0%	0	0.0%	0	0.0%	0	0.0%	0	0.0%	0	0.0%	0	0.0%	0	0.0%	0	0.0%	0

	Total		Zone 1		Zone 2		Zone 3		Zone 4		Zone 5		Zone 6		Zone 7		Zone 8		Zone 9	
Kennedy Way, Yate, Bristol, BS37 4DQ																				
Yate Town Centre	0.7%	5	1.0%	0	0.0%	0	0.0%	0	0.0%	0	0.0%	0	0.0%	0	0.0%	0	0.0%	0	0.0%	0
Others																				
Other	0.0%	0	0.0%	0	0.0%	0	0.0%	0	0.0%	0	0.0%	0	0.0%	0	0.0%	0	0.0%	0	0.0%	0
Abroad	0.0%	0	0.0%	0	0.0%	0	0.0%	0	0.0%	0	0.0%	0	0.0%	0	0.0%	0	0.0%	0	0.0%	0
Internet / delivery	0.0%	0	0.0%	0	0.0%	0	0.0%	0	0.0%	0	0.0%	0	0.0%	0	0.0%	0	0.0%	0	0.0%	0
Mail order / catalogue	0.0%	0	0.0%	0	0.0%	0	0.0%	0	0.0%	0	0.0%	0	0.0%	0	0.0%	0	0.0%	0	0.0%	0
TV shopping	0.0%	0	0.0%	0	0.0%	0	0.0%	0	0.0%	0	0.0%	0	0.0%	0	0.0%	0	0.0%	0	0.0%	0
(Don't know / can't remember)	0.0%	0	0.0%	0	0.0%	0	0.0%	0	0.0%	0	0.0%	0	0.0%	0	0.0%	0	0.0%	0	0.0%	0
(Don't do this type of shopping)	0.0%	0	0.0%	0	0.0%	0	0.0%	0	0.0%	0	0.0%	0	0.0%	0	0.0%	0	0.0%	0	0.0%	0
Weighted base:		645		21		41		34		44		20		41		37		48		41
Sample:		661		31		32		33		44		25		49		33		49		43

Q29 Now thinking about places you NORMALLY visit - do you visit any of the following centres? [MR/PR]

Bristol City Centre	64.2%	1170	83.1%	64	73.3%	88	68.3%	72	74.8%	92	68.2%	50	49.1%	43	67.2%	76	51.7%	52	61.3%	71
Arnside Road, Southmead	6.6%	121	4.9%	4	3.7%	4	0.8%	1	9.9%	12	11.8%	9	4.8%	4	21.7%	24	22.1%	22	7.2%	8
Bedminster	21.1%	384	37.7%	29	27.8%	33	7.7%	8	16.0%	20	39.3%	29	19.5%	17	18.2%	21	11.5%	12	10.0%	11
Broadwalk, Knowle	12.3%	225	12.1%	9	7.7%	9	4.8%	5	2.9%	4	1.6%	1	0.0%	0	6.4%	7	3.2%	3	2.2%	3
Church Road, St. George	9.2%	167	15.0%	12	52.7%	63	23.7%	25	4.9%	6	1.6%	1	2.9%	3	5.5%	6	2.2%	2	12.4%	14
Clifton Village	27.4%	500	28.5%	22	7.5%	9	13.2%	14	60.6%	75	91.1%	67	50.7%	44	37.1%	42	25.0%	25	11.9%	14
Crow Lane, Henbury	7.0%	128	5.5%	4	3.8%	5	0.0%	0	8.8%	11	1.6%	1	22.4%	19	4.7%	5	51.0%	51	2.2%	3
Fishponds	21.9%	398	24.0%	19	51.1%	61	38.0%	40	14.3%	18	4.1%	3	3.4%	3	20.8%	24	0.9%	1	25.4%	29
Gloucester Road	28.1%	513	33.6%	26	26.5%	32	17.0%	18	73.0%	90	41.7%	31	23.1%	20	75.8%	86	10.4%	10	12.4%	14
Henleaze	16.0%	291	5.9%	5	5.7%	7	4.9%	5	53.5%	66	40.1%	29	58.4%	51	40.8%	46	13.7%	14	5.2%	6
Lodge Causeway	9.6%	175	3.8%	3	23.0%	28	24.4%	26	7.0%	9	4.1%	3	10.8%	9	10.0%	11	3.6%	4	17.5%	20
North Street, Southville	13.6%	248	17.2%	13	8.4%	10	8.8%	9	11.7%	14	37.1%	27	9.2%	8	7.5%	9	6.2%	6	2.6%	3
North View, Westbury Park	8.6%	157	6.3%	5	0.8%	1	5.3%	6	35.7%	44	33.3%	24	40.3%	35	16.1%	18	7.0%	7	0.8%	1
Oatlands Avenue, Whitchurch	6.2%	113	5.5%	4	0.8%	1	0.0%	0	0.0%	0	3.3%	2	2.4%	2	0.0%	0	0.4%	0	0.8%	1
Ridingleaze, Lawrence Weston	2.4%	43	0.0%	0	0.4%	0	2.1%	2	1.0%	1	1.6%	1	5.2%	5	1.6%	2	24.8%	25	2.2%	3
Shirehampton	7.4%	135	1.9%	1	3.3%	4	0.0%	0	5.9%	7	7.3%	5	30.3%	26	6.0%	7	53.8%	54	1.3%	1
Stapleton Road	6.7%	121	12.8%	10	28.4%	34	8.9%	9	10.8%	13	0.8%	1	5.0%	4	12.1%	14	0.9%	1	2.6%	3
Symes, Hartcliffe	5.3%	96	2.5%	2	1.2%	1	2.4%	3	0.0%	0	5.1%	4	3.9%	3	0.0%	0	2.7%	3	1.2%	1
Westbury-on-Trym	18.3%	333	6.5%	5	4.1%	5	8.9%	9	40.8%	50	30.2%	22	64.7%	56	37.6%	42	53.0%	53	6.0%	7
Whiteladies Road	27.7%	505	27.6%	21	16.1%	19	14.5%	15	72.6%	90	88.4%	65	57.1%	50	42.0%	47	27.3%	27	8.9%	10
(Don't visit any of these centres)	11.8%	215	1.8%	1	8.7%	11	12.7%	13	1.5%	2	4.1%	3	13.3%	12	6.3%	7	4.8%	5	21.8%	25
Weighted base:		1822		78		120		106		124		73		87		113		100		115
Sample:		1822		110		103		100		104		79		100		104		100		104

	Total		Zone 1		Zone 2		Zone 3		Zone 4		Zone 5		Zone 6		Zone 7		Zone 8		Zone 9	

Q30 Which of those centres do you visit the most?
Not those that said '(Don't visit any of these centres)' at Q29

Bristol City Centre	30.7%	493	58.5%	45	25.9%	28	47.1%	44	9.8%	12	5.3%	4	12.0%	9	17.2%	18	13.0%	12	55.5%	50
Arnside Road, Southmead	2.1%	34	2.8%	2	0.0%	0	0.0%	0	0.5%	1	0.0%	0	0.0%	0	6.3%	7	11.7%	11	4.4%	4
Bedminster	4.2%	68	9.1%	7	1.3%	1	0.0%	0	0.5%	1	3.4%	2	3.4%	3	1.7%	2	0.5%	0	1.1%	1
Broadwalk, Knowle	4.7%	76	4.2%	3	0.9%	1	3.2%	3	0.0%	0	0.0%	0	0.0%	0	0.4%	0	0.5%	0	0.0%	0
Church Road, St. George	3.8%	61	3.6%	3	30.8%	34	14.6%	14	0.0%	0	0.0%	0	0.0%	0	3.0%	3	0.0%	0	1.1%	1
Clifton Village	5.1%	81	2.2%	2	0.4%	0	0.4%	0	7.6%	9	59.0%	42	4.4%	3	0.0%	0	3.3%	3	4.4%	4
Crow Lane, Henbury	0.6%	10	0.0%	0	0.0%	0	0.0%	0	0.0%	0	0.0%	0	1.1%	1	0.0%	0	9.0%	9	0.0%	0
Fishponds	10.7%	173	2.5%	2	22.5%	25	13.0%	12	0.0%	0	0.0%	0	2.3%	2	3.8%	4	0.0%	0	18.3%	17
Gloucester Road	9.7%	155	7.7%	6	6.4%	7	0.0%	0	34.0%	41	1.7%	1	0.0%	0	52.6%	56	0.0%	0	3.3%	3
Henleaze	4.1%	66	0.0%	0	0.0%	0	0.0%	0	13.0%	16	2.5%	2	33.3%	25	7.2%	8	3.8%	4	0.5%	0
Lodge Causeway	2.4%	39	0.0%	0	0.4%	0	12.0%	11	3.1%	4	0.0%	0	1.1%	1	0.4%	0	0.0%	0	9.9%	9
North Street, Southville	3.7%	60	1.3%	1	0.0%	0	3.2%	3	0.0%	0	7.0%	5	1.6%	1	0.0%	0	0.0%	0	0.0%	0
North View, Westbury Park	0.2%	2	0.0%	0	0.0%	0	0.0%	0	1.0%	1	0.0%	0	1.7%	1	0.0%	0	0.0%	0	0.0%	0
Oatlands Avenue, Whitchurch	2.5%	40	1.4%	1	0.0%	0	0.0%	0	0.0%	0	0.0%	0	0.0%	0	0.0%	0	0.0%	0	0.0%	0
Ridingleaze, Lawrence Weston	0.9%	15	0.0%	0	0.0%	0	0.0%	0	0.0%	0	0.0%	0	1.7%	1	0.0%	0	12.1%	11	0.0%	0
Shirehampton	2.1%	34	0.0%	0	0.0%	0	0.0%	0	0.0%	0	0.0%	0	4.4%	3	0.0%	0	31.3%	30	0.0%	0
Stapleton Road	0.9%	14	1.9%	1	9.0%	10	0.4%	0	0.0%	0	0.0%	0	0.0%	0	0.0%	0	0.0%	0	0.0%	0
Symes, Hartcliffe	2.1%	34	0.0%	0	0.4%	0	2.3%	2	0.0%	0	0.0%	0	0.0%	0	0.0%	0	0.0%	0	1.1%	1
Westbury-on-Trym	4.5%	73	0.0%	0	1.8%	2	3.7%	3	5.5%	7	0.0%	0	22.3%	17	5.1%	5	13.6%	13	0.5%	0
Whiteladies Road	5.0%	80	4.7%	4	0.0%	0	0.0%	0	25.1%	31	21.1%	15	10.7%	8	2.2%	2	1.4%	1	0.0%	0
Weighted base:		1607		76		110		93		122		70		75		106		95		90
Sample:		1528		104		93		82		101		75		90		93		92		73

	Total		Zone 1		Zone 2		Zone 3		Zone 4		Zone 5		Zone 6		Zone 7		Zone 8		Zone 9	

Q31 What do you like MOST about (CENTRE MENTIONED AT Q30)? [MR]
Not those that said '(Don't visit any of these centres)' at Q29

Close to home	32.8%	526	40.9%	31	32.9%	36	17.8%	16	62.1%	76	54.5%	38	31.3%	24	42.4%	45	47.5%	45	12.0%	11
Attractive environment / nice place	13.0%	209	18.8%	14	7.4%	8	11.1%	10	17.7%	22	14.6%	10	9.1%	7	18.6%	20	19.9%	19	9.3%	8
Familiar / know where everything is	12.5%	201	19.1%	15	8.3%	9	7.9%	7	9.8%	12	4.5%	3	8.5%	6	14.3%	15	9.9%	9	15.1%	14
Good cafés / restaurants	11.7%	188	9.5%	7	12.8%	14	15.8%	15	15.6%	19	4.2%	3	11.9%	9	7.3%	8	4.7%	4	19.3%	17
Shops - good range of independent shops	9.2%	147	9.1%	7	9.6%	11	4.5%	4	24.9%	30	11.8%	8	9.6%	7	26.0%	28	3.3%	3	2.7%	2
Shops - good range of non-food shops generally	8.8%	142	5.5%	4	9.8%	11	8.2%	8	15.4%	19	29.9%	21	12.9%	10	8.1%	9	3.7%	3	8.7%	8
Easy to get to by bus	6.8%	109	5.6%	4	3.2%	4	5.6%	5	0.5%	1	4.5%	3	0.6%	0	12.2%	13	5.3%	5	18.2%	16
Easy to get to by car	6.7%	108	0.0%	0	0.9%	1	16.7%	15	5.7%	7	2.5%	2	0.6%	0	6.1%	6	2.9%	3	7.6%	7
Close to family / friends	6.0%	97	7.9%	6	8.7%	10	7.4%	7	5.7%	7	1.7%	1	5.1%	4	9.5%	10	2.9%	3	1.6%	1
Shops - good range of supermarkets	5.1%	82	2.2%	2	10.9%	12	2.2%	2	2.5%	3	3.4%	2	16.8%	13	2.1%	2	4.6%	4	3.2%	3
Close to work / en route to work	4.8%	77	4.2%	3	9.1%	10	6.0%	6	0.0%	0	0.0%	0	5.8%	4	1.2%	1	3.3%	3	13.3%	12
Shops - good range of affordable shops	4.4%	70	3.4%	3	6.3%	7	9.6%	9	1.0%	1	7.8%	6	1.1%	1	4.2%	4	3.3%	3	0.0%	0
Good layout / shops close together / compact	4.3%	69	4.5%	3	2.8%	3	4.6%	4	5.2%	6	4.5%	3	1.6%	1	1.2%	1	0.5%	0	7.2%	6
You can get everything you need there	3.6%	57	7.9%	6	1.3%	1	5.6%	5	1.0%	1	0.0%	0	13.6%	10	4.3%	5	1.4%	1	2.8%	3
Shops - good range of clothing shops	3.4%	54	8.7%	7	4.5%	5	0.4%	0	0.5%	1	1.7%	1	3.9%	3	3.0%	3	2.4%	2	0.0%	0
Shops - good range of bakers / butchers / greengrocers	3.3%	53	2.5%	2	8.1%	9	0.0%	0	4.4%	5	2.5%	2	7.2%	5	10.3%	11	0.9%	1	0.5%	0
Shops - good range of 'high street' retailers	3.2%	51	8.1%	6	2.3%	2	0.9%	1	0.0%	0	4.2%	3	0.0%	0	0.0%	0	2.9%	3	5.5%	5
Shops - good range of quality shops	3.1%	50	2.2%	2	0.4%	0	6.0%	6	0.0%	0	4.2%	3	3.4%	3	6.0%	6	2.7%	3	3.3%	3
Nice atmosphere / friendly people	3.1%	49	4.2%	3	0.4%	0	4.1%	4	6.2%	7	7.9%	6	1.7%	1	4.3%	5	1.8%	2	0.5%	0
Good leisure facilities (e.g. leisure centres, cinema, health and fitness clubs, etc)	2.9%	47	5.6%	4	0.0%	0	1.3%	1	0.5%	1	2.5%	2	2.9%	2	5.2%	6	0.5%	0	6.1%	5
Good range of other services (e.g. library, hairdresser, vets etc.)	2.8%	45	1.9%	1	1.8%	2	1.8%	2	7.2%	9	0.0%	0	3.3%	2	3.0%	3	2.9%	3	1.1%	1
Good pubs / bars	2.7%	44	1.9%	1	0.9%	1	2.8%	3	1.0%	1	0.0%	0	2.9%	2	7.4%	8	0.5%	0	1.6%	1
Parking - it's easy to find a space	2.7%	43	1.1%	1	0.9%	1	1.3%	1	2.5%	3	0.8%	1	11.3%	9	0.4%	0	3.3%	3	0.0%	0
Good for a day out	2.2%	36	5.6%	4	0.9%	1	0.0%	0	0.0%	0	0.0%	0	5.8%	4	2.2%	2	2.4%	2	0.0%	0

	Total		Zone 1		Zone 2		Zone 3		Zone 4		Zone 5		Zone 6		Zone 7		Zone 8		Zone 9	
Clean streets / well maintained	2.2%	35	1.4%	1	2.3%	3	2.4%	2	2.6%	3	0.0%	0	2.9%	2	0.0%	0	2.9%	3	3.9%	3
Parking - it's free	1.7%	28	1.1%	1	0.0%	0	7.0%	6	0.0%	0	0.8%	1	5.1%	4	1.7%	2	3.3%	3	3.9%	3
Shops - good opening hours / open on Sundays	1.6%	26	3.4%	3	0.0%	0	5.1%	5	0.0%	0	0.0%	0	0.0%	0	0.0%	0	2.9%	3	0.0%	0
Has undercover shopping	1.5%	25	1.7%	1	0.0%	0	0.0%	0	0.0%	0	0.0%	0	0.0%	0	0.4%	0	0.0%	0	3.2%	3
Good for financial services (e.g. banks / building societies)	1.1%	18	2.8%	2	0.4%	0	0.0%	0	1.0%	1	0.0%	0	3.3%	2	1.2%	1	0.9%	1	0.0%	0
Traditional / quaint	0.8%	13	1.7%	1	0.0%	0	0.4%	0	5.7%	7	0.0%	0	0.0%	0	0.0%	0	0.5%	0	0.0%	0
Quiet / not busy	0.8%	13	0.0%	0	0.4%	0	0.0%	0	0.0%	0	0.0%	0	0.0%	0	0.0%	0	1.9%	2	0.0%	0
Feel safe (from crime) there / good security	0.7%	11	1.7%	1	0.0%	0	2.8%	3	0.0%	0	0.0%	0	0.0%	0	4.8%	5	0.0%	0	0.0%	0
Shops - good range of independent shops	0.6%	10	0.3%	0	2.8%	3	0.0%	0	0.0%	0	1.7%	1	0.6%	0	0.8%	1	0.0%	0	0.0%	0
Easy to get to by train	0.6%	9	2.8%	2	0.0%	0	2.4%	2	0.0%	0	0.0%	0	0.0%	0	1.7%	2	3.3%	3	0.0%	0
Good market	0.6%	9	3.3%	3	0.0%	0	0.4%	0	0.5%	1	0.0%	0	0.0%	0	2.2%	2	0.0%	0	2.2%	2
Traffic free areas / pedestrianisation	0.6%	9	1.7%	1	0.9%	1	0.0%	0	0.0%	0	0.0%	0	0.0%	0	0.0%	0	0.0%	0	3.3%	3
Good disabled access	0.5%	8	0.0%	0	0.0%	0	0.0%	0	0.5%	1	0.0%	0	0.0%	0	0.0%	0	2.4%	2	0.5%	0
Parking - it's cheap	0.5%	7	0.0%	0	0.0%	0	0.9%	1	0.0%	0	0.0%	0	1.1%	1	0.0%	0	0.5%	0	1.1%	1
Parking - it's close to the shops	0.4%	6	0.5%	0	0.0%	0	0.4%	0	0.0%	0	0.0%	0	0.0%	0	2.1%	2	0.0%	0	3.2%	3
Specific store is there: Primark	0.4%	6	0.0%	0	0.0%	0	0.0%	0	0.0%	0	0.0%	0	0.0%	0	0.0%	0	0.0%	0	0.0%	0
Good covid distancing / safety measures / feel covid safe there	0.3%	5	3.1%	2	0.0%	0	0.0%	0	0.0%	0	0.0%	0	0.6%	0	0.0%	0	0.0%	0	0.0%	0
Specific store is there: Aldi	0.2%	3	0.0%	0	0.0%	0	0.0%	0	0.0%	0	0.0%	0	0.0%	0	0.4%	0	0.0%	0	0.0%	0
Specific store is there: Asda	0.2%	3	0.0%	0	0.0%	0	0.0%	0	0.0%	0	0.0%	0	0.0%	0	0.0%	0	0.0%	0	0.0%	0
Good takeaways	0.1%	2	0.0%	0	0.0%	0	0.0%	0	0.0%	0	0.0%	0	0.0%	0	0.0%	0	0.0%	0	0.0%	0
Specific store is there: B&M	0.1%	2	0.0%	0	0.0%	0	0.0%	0	0.0%	0	0.0%	0	0.0%	0	0.0%	0	0.0%	0	0.0%	0
Specific store is there: Lidl	0.1%	2	0.0%	0	0.0%	0	0.0%	0	0.0%	0	0.0%	0	0.0%	0	0.0%	0	1.9%	2	0.0%	0
Specific store is there: Iceland	0.1%	2	0.0%	0	0.0%	0	0.0%	0	0.0%	0	0.0%	0	0.0%	0	0.0%	0	0.0%	0	0.0%	0
Diverse area	0.1%	1	0.0%	0	0.0%	0	0.4%	0	0.0%	0	0.0%	0	0.0%	0	0.0%	0	0.0%	0	0.0%	0
Good toilets	0.1%	1	0.0%	0	0.0%	0	0.0%	0	0.0%	0	0.0%	0	0.0%	0	0.0%	0	0.0%	0	0.0%	0
Good seating	0.1%	1	0.0%	0	0.0%	0	0.0%	0	0.0%	0	0.0%	0	0.0%	0	0.0%	0	0.0%	0	0.0%	0
Specific store is there: Marks & Spencer	0.1%	1	0.3%	0	0.0%	0	0.0%	0	0.5%	1	0.0%	0	0.0%	0	0.0%	0	0.0%	0	0.0%	0
Close to Park & Ride	0.0%	1	0.0%	0	0.0%	0	0.0%	0	0.0%	0	0.0%	0	0.0%	0	0.0%	0	0.0%	0	0.0%	0
Specific store is there: Max Minerva's	0.0%	1	0.0%	0	0.0%	0	0.0%	0	0.5%	1	0.0%	0	0.0%	0	0.0%	0	0.0%	0	0.0%	0
Specific store is there: Waitrose	0.0%	1	0.0%	0	0.0%	0	0.0%	0	0.0%	0	0.8%	1	0.0%	0	0.0%	0	0.0%	0	0.0%	0
Specific store is there: Morrisons	0.0%	0	0.0%	0	0.0%	0	0.0%	0	0.0%	0	0.0%	0	0.0%	0	0.0%	0	0.0%	0	0.5%	0

	Total		Zone 1		Zone 2		Zone 3		Zone 4		Zone 5		Zone 6		Zone 7		Zone 8		Zone 9	
Specific store is there: Holland & Barrett	0.0%	0	0.0%	0	0.0%	0	0.0%	0	0.0%	0	0.0%	0	0.0%	0	0.0%	0	0.0%	0	0.0%	0
Easy to get to by scooter	0.0%	0	0.0%	0	0.0%	0	0.0%	0	0.0%	0	0.0%	0	0.0%	0	0.0%	0	0.5%	0	0.0%	0
Specific store is there: Boots	0.0%	0	0.0%	0	0.0%	0	0.0%	0	0.0%	0	0.0%	0	0.0%	0	0.0%	0	0.5%	0	0.0%	0
Specific store is there: John Lewis	0.0%	0	0.0%	0	0.0%	0	0.0%	0	0.0%	0	0.0%	0	0.6%	0	0.0%	0	0.0%	0	0.0%	0
Specific store is there: Sainsbury's	0.0%	0	0.5%	0	0.0%	0	0.0%	0	0.0%	0	0.0%	0	0.0%	0	0.0%	0	0.0%	0	0.0%	0
Specific store is there: Card Factory	0.0%	0	0.0%	0	0.0%	0	0.0%	0	0.0%	0	0.0%	0	0.0%	0	0.0%	0	0.0%	0	0.0%	0
Specific store is there: Co-op	0.0%	0	0.0%	0	0.0%	0	0.0%	0	0.0%	0	0.0%	0	0.0%	0	0.0%	0	0.0%	0	0.0%	0
Fuel prices are low there	0.0%	0	0.0%	0	0.0%	0	0.0%	0	0.0%	0	0.0%	0	0.0%	0	0.0%	0	0.0%	0	0.0%	0
Specific store is there: Waterstones	0.0%	0	0.0%	0	0.0%	0	0.0%	0	0.0%	0	0.0%	0	0.0%	0	0.0%	0	0.0%	0	0.0%	0
Specific store is there: B&Q	0.0%	0	0.0%	0	0.0%	0	0.0%	0	0.0%	0	0.0%	0	0.0%	0	0.0%	0	0.0%	0	0.0%	0
Specific store is there: Tesco	0.0%	0	0.3%	0	0.0%	0	0.0%	0	0.0%	0	0.0%	0	0.0%	0	0.0%	0	0.0%	0	0.0%	0
(Nothing)	7.7%	123	4.4%	3	5.8%	6	9.5%	9	2.5%	3	7.8%	6	5.6%	4	2.1%	2	8.9%	8	14.1%	13
(Don’t know / varies)	1.2%	19	1.4%	1	2.8%	3	1.3%	1	0.0%	0	0.0%	0	1.1%	1	0.0%	0	1.9%	2	2.8%	3
Weighted base:		1607		76		110		93		122		70		75		106		95		90
Sample:		1528		104		93		82		101		75		90		93		92		73

	Total		Zone 1		Zone 2		Zone 3		Zone 4		Zone 5		Zone 6		Zone 7		Zone 8		Zone 9	

Q32 Why do you like least about (CENTRE MENTIONED IN Q30)? [MR]
Not those that said '(Don't visit any of these centres)' at Q29

Parking - expensive parking	11.3%	182	12.1%	9	2.3%	3	7.9%	7	10.4%	13	6.1%	4	4.0%	3	4.8%	5	7.2%	7	12.7%	11
Dirty streets / poorly maintained	10.9%	175	12.9%	10	9.9%	11	12.4%	12	10.2%	12	0.8%	1	1.7%	1	7.4%	8	20.7%	20	19.2%	17
Parking - not enough spaces available / hard to park	10.7%	173	10.3%	8	10.9%	12	12.0%	11	8.5%	10	15.2%	11	11.3%	9	20.0%	21	5.0%	5	7.2%	6
Traffic congestion	10.4%	168	3.8%	3	10.0%	11	13.8%	13	14.0%	17	17.2%	12	7.5%	6	12.8%	14	8.5%	8	5.3%	5
Needs an update / revamp	6.9%	111	14.6%	11	5.9%	6	9.2%	9	2.0%	2	0.8%	1	0.0%	0	5.1%	5	7.7%	7	13.9%	12
Too many empty shops	5.5%	88	8.0%	6	2.6%	3	5.9%	5	6.6%	8	5.3%	4	5.6%	4	3.4%	4	0.0%	0	7.6%	7
Too busy / noisy	5.2%	83	9.5%	7	6.8%	7	7.1%	7	4.1%	5	0.0%	0	0.6%	0	9.6%	10	2.4%	2	7.1%	6
Shops - need more / better range of non-food shops generally	5.1%	81	2.8%	2	2.3%	2	8.8%	8	5.5%	7	2.5%	2	3.3%	2	0.8%	1	10.4%	10	3.9%	3
Parking - is inconveniently located	5.0%	80	3.1%	2	4.5%	5	9.3%	9	11.9%	14	2.5%	2	3.4%	3	1.7%	2	0.0%	0	6.0%	5
Parking - no free parking	4.9%	78	5.9%	4	3.2%	4	3.2%	3	1.0%	1	0.0%	0	5.8%	4	7.7%	8	2.4%	2	2.1%	2
Not attractive / poor environment	3.5%	56	9.0%	7	1.3%	1	9.2%	9	1.0%	1	0.8%	1	3.4%	3	2.2%	2	5.7%	5	3.2%	3
Lack of security / don't feel safe (from crime)	3.2%	52	4.2%	3	4.6%	5	3.2%	3	0.5%	1	0.0%	0	2.9%	2	4.4%	5	6.6%	6	2.8%	3
Shops - need more / better clothes shops	3.1%	50	3.9%	3	1.8%	2	6.5%	6	7.2%	9	0.0%	0	1.6%	1	3.0%	3	1.8%	2	5.5%	5
Shops - need longer opening hours / more open on Sundays	2.8%	44	7.3%	6	0.0%	0	2.8%	3	0.0%	0	0.0%	0	13.9%	10	7.7%	8	4.8%	5	2.8%	3
Not enough / poor quality public toilets	2.6%	42	4.2%	3	0.0%	0	2.4%	2	2.6%	3	4.5%	3	1.1%	1	6.5%	7	1.9%	2	0.0%	0
Shops - need more independent shops	2.5%	40	1.9%	1	3.2%	4	0.9%	1	1.0%	1	0.8%	1	2.2%	2	0.4%	0	3.3%	3	2.8%	3
Hard to get to by bus	2.0%	32	3.4%	3	0.9%	1	4.2%	4	0.0%	0	1.7%	1	0.0%	0	0.8%	1	5.7%	5	0.0%	0
Not enough leisure facilities (e.g. leisure centres, cinema, health and fitness clubs, etc)	1.9%	31	1.7%	1	2.3%	3	0.0%	0	0.0%	0	0.0%	0	0.6%	0	7.4%	8	0.9%	1	0.0%	0
Shops - need more / better range of supermarkets	1.8%	29	1.4%	1	0.0%	0	0.0%	0	5.2%	6	0.0%	0	2.9%	2	2.2%	2	3.3%	3	3.3%	3
Too many charity shops	1.7%	27	0.3%	0	0.0%	0	0.0%	0	3.6%	4	0.0%	0	6.2%	5	0.8%	1	3.7%	4	0.0%	0
Shops - need more 'high street' retailers	1.6%	26	4.2%	3	0.4%	0	0.4%	0	0.5%	1	5.3%	4	0.0%	0	0.8%	1	0.0%	0	0.0%	0
Lack of undercover shopping	1.4%	23	0.0%	0	4.7%	5	2.4%	2	2.6%	3	0.0%	0	0.0%	0	3.9%	4	0.0%	0	3.9%	3
Poor atmosphere / unfriendly people	1.4%	23	4.2%	3	0.4%	0	0.0%	0	0.0%	0	0.0%	0	0.0%	0	5.2%	6	2.4%	2	2.2%	2
Shops - need more affordable shops	1.4%	22	3.1%	2	0.0%	0	0.0%	0	2.0%	2	5.3%	4	0.0%	0	1.7%	2	0.0%	0	2.2%	2
Not enough financial	1.3%	21	3.4%	3	0.0%	0	0.0%	0	0.0%	0	0.0%	0	3.4%	3	2.6%	3	1.9%	2	0.0%	0

	Total		Zone 1		Zone 2		Zone 3		Zone 4		Zone 5		Zone 6		Zone 7		Zone 8		Zone 9	
services (e.g. banks / building societies)																				
Shops - need more quality shops	1.3%	21	2.8%	2	0.4%	0	4.6%	4	0.5%	1	0.0%	0	0.0%	0	1.7%	2	2.9%	3	0.0%	0
Lack of covid distancing / safety measures / don't feel covid safe there	1.2%	20	4.2%	3	0.0%	0	0.4%	0	0.0%	0	0.0%	0	2.9%	2	0.0%	0	2.9%	3	0.0%	0
Poor quality pavements	1.2%	19	0.0%	0	0.4%	0	0.0%	0	2.6%	3	0.0%	0	0.0%	0	3.0%	3	2.4%	2	3.3%	3
Not enough / poor quality cafés / restaurants	1.2%	19	0.0%	0	2.3%	3	2.4%	2	0.0%	0	0.0%	0	0.6%	0	4.4%	5	0.0%	0	0.0%	0
Not enough other services (e.g. library, hairdresser, vets etc.)	1.0%	16	0.0%	0	0.0%	0	0.0%	0	0.0%	0	0.0%	0	0.6%	0	2.6%	3	0.0%	0	3.3%	3
Shops - need more bakers / butchers / greengrocers	1.0%	16	0.3%	0	0.0%	0	0.0%	0	1.0%	1	0.0%	0	1.1%	1	0.0%	0	0.5%	0	0.0%	0
Poor nightlife	0.9%	15	1.7%	1	2.3%	3	0.0%	0	2.6%	3	0.0%	0	2.9%	2	2.2%	2	0.0%	0	0.0%	0
Not enough / poor quality pubs / bars	0.9%	14	2.8%	2	2.3%	3	0.0%	0	0.0%	0	0.0%	0	0.0%	0	0.0%	0	0.0%	0	3.3%	3
Not enough / poor quality seating areas	0.9%	14	2.8%	2	0.0%	0	0.0%	0	0.0%	0	0.0%	0	0.0%	0	0.4%	0	0.0%	0	0.0%	0
Poor layout / shops too far apart	0.8%	14	3.3%	3	2.3%	3	0.0%	0	0.0%	0	0.0%	0	0.0%	0	0.0%	0	0.5%	0	0.0%	0
Lack of pedestrianised areas	0.8%	13	0.0%	0	0.0%	0	0.0%	0	0.0%	0	0.0%	0	0.0%	0	0.0%	0	0.0%	0	0.0%	0
Too many takeaways	0.8%	13	0.0%	0	3.2%	4	2.4%	2	0.0%	0	0.0%	0	0.6%	0	0.4%	0	3.7%	4	0.0%	0
Poor quality road surfaces	0.6%	10	0.0%	0	0.0%	0	0.0%	0	0.0%	0	0.0%	0	2.9%	2	2.6%	3	0.5%	0	3.3%	3
Too many cafes	0.6%	10	0.0%	0	0.9%	1	0.0%	0	0.5%	1	0.0%	0	0.0%	0	3.0%	3	0.0%	0	0.0%	0
Too many betting shops	0.6%	9	0.0%	0	0.0%	0	0.0%	0	1.0%	1	0.0%	0	0.0%	0	0.0%	0	0.5%	0	0.0%	0
Poor market	0.5%	8	0.0%	0	0.0%	0	0.0%	0	0.0%	0	0.0%	0	0.0%	0	0.0%	0	0.0%	0	1.1%	1
Pavements are too narrow	0.5%	8	0.0%	0	0.0%	0	0.0%	0	3.5%	4	0.0%	0	0.0%	0	0.0%	0	0.5%	0	0.0%	0
Poor disabled access	0.4%	7	3.3%	3	0.9%	1	0.0%	0	0.0%	0	0.0%	0	1.1%	1	2.2%	2	0.0%	0	0.0%	0
Hard to get to by car	0.4%	6	0.0%	0	3.6%	4	0.0%	0	0.0%	0	0.0%	0	0.0%	0	0.0%	0	0.0%	0	0.0%	0
Too many drunk people	0.4%	6	0.0%	0	2.8%	3	0.0%	0	0.0%	0	0.0%	0	0.0%	0	0.0%	0	0.0%	0	0.0%	0
Too many beggars	0.3%	6	2.0%	1	0.0%	0	0.0%	0	0.0%	0	0.0%	0	0.0%	0	0.0%	0	0.0%	0	0.0%	0
Too many homeless people	0.3%	5	0.3%	0	0.0%	0	1.8%	2	0.5%	1	0.0%	0	0.0%	0	0.8%	1	0.0%	0	0.0%	0
Hard to get to by train	0.3%	5	0.0%	0	0.0%	0	2.4%	2	0.0%	0	0.0%	0	0.0%	0	0.0%	0	0.0%	0	0.0%	0
Too much regeneration happening in the area	0.3%	4	0.0%	0	0.0%	0	0.0%	0	0.0%	0	0.0%	0	0.0%	0	0.0%	0	0.0%	0	0.0%	0
The pedestrianisation of Princess Victoria Street	0.3%	4	0.0%	0	0.0%	0	0.0%	0	0.0%	0	5.9%	4	0.0%	0	0.0%	0	0.0%	0	0.0%	0
Too far away	0.2%	4	0.0%	0	0.0%	0	0.0%	0	0.0%	0	0.0%	0	0.0%	0	0.0%	0	0.0%	0	0.0%	0
Too many old people	0.1%	2	0.0%	0	0.0%	0	0.0%	0	0.0%	0	0.0%	0	0.0%	0	2.2%	2	0.0%	0	0.0%	0
Doesn't have any public toilets	0.1%	2	0.0%	0	0.4%	0	0.4%	0	0.5%	1	0.0%	0	0.0%	0	0.0%	0	0.0%	0	0.0%	0
Unsafe due to scooters being used there	0.1%	1	0.3%	0	0.0%	0	0.0%	0	0.0%	0	0.8%	1	0.0%	0	0.4%	0	0.0%	0	0.0%	0
Roads are too narrow	0.1%	1	0.0%	0	0.0%	0	0.0%	0	0.0%	0	0.0%	0	0.0%	0	0.0%	0	0.0%	0	0.0%	0
Too many estate agents	0.1%	1	0.0%	0	0.0%	0	0.0%	0	0.5%	1	0.0%	0	0.0%	0	0.0%	0	0.5%	0	0.0%	0

	Total		Zone 1		Zone 2		Zone 3		Zone 4		Zone 5		Zone 6		Zone 7		Zone 8		Zone 9	
Too hilly	0.1%	1	0.0%	0	0.0%	0	0.0%	0	0.5%	1	0.0%	0	0.0%	0	0.0%	0	0.0%	0	0.0%	0
Too many drug users	0.1%	1	0.0%	0	0.0%	0	0.0%	0	0.0%	0	0.0%	0	0.0%	0	0.0%	0	0.9%	1	0.0%	0
Air pollution	0.0%	1	0.0%	0	0.0%	0	0.0%	0	0.5%	1	0.0%	0	0.0%	0	0.0%	0	0.0%	0	0.0%	0
Too many students	0.0%	1	0.0%	0	0.0%	0	0.0%	0	0.0%	0	0.8%	1	0.0%	0	0.0%	0	0.0%	0	0.0%	0
Too many supermarkets	0.0%	0	0.0%	0	0.0%	0	0.0%	0	0.0%	0	0.0%	0	0.0%	0	0.0%	0	0.0%	0	0.0%	0
Too many barbers / hairdressers	0.0%	0	0.0%	0	0.0%	0	0.0%	0	0.0%	0	0.0%	0	0.0%	0	0.0%	0	0.0%	0	0.0%	0
Specific store is missing: Waitrose	0.0%	0	0.0%	0	0.0%	0	0.0%	0	0.0%	0	0.0%	0	0.0%	0	0.0%	0	0.0%	0	0.0%	0
Specific store is missing: Marks & Spencer	0.0%	0	0.0%	0	0.0%	0	0.0%	0	0.0%	0	0.0%	0	0.0%	0	0.0%	0	0.0%	0	0.0%	0
Bicyles using paths	0.0%	0	0.0%	0	0.0%	0	0.0%	0	0.0%	0	0.0%	0	0.0%	0	0.0%	0	0.0%	0	0.0%	0
Needs more rubbish bins	0.0%	0	0.3%	0	0.0%	0	0.0%	0	0.0%	0	0.0%	0	0.0%	0	0.0%	0	0.0%	0	0.0%	0
(Nothing)	26.1%	420	18.7%	14	31.4%	34	21.6%	20	32.7%	40	39.0%	27	41.8%	32	18.1%	19	29.9%	28	29.9%	27
(Don’t know / varies)	2.0%	32	3.1%	2	1.8%	2	1.3%	1	2.0%	2	1.7%	1	0.0%	0	2.2%	2	0.5%	0	3.3%	3
Weighted base:		1607		76		110		93		122		70		75		106		95		90
Sample:		1528		104		93		82		101		75		90		93		92		73

	Total		Zone 1		Zone 2		Zone 3		Zone 4		Zone 5		Zone 6		Zone 7		Zone 8		Zone 9

Q33 Why don't you visit these centres? [MR]
Those that said '(Don't visit any of these centres)' at Q29

Too far away from home	28.4%	61	0.0%	0	0.0%	0	31.0%	4	0.0%	0	59.9%	2	0.0%	0	32.4%	2	0.0%	0	61.9%	16
Disabled / health reasons	11.9%	26	42.8%	1	18.5%	2	0.0%	0	66.7%	1	20.1%	1	3.6%	0	24.6%	2	36.0%	2	11.4%	3
Difficult to get to by car	6.5%	14	0.0%	0	0.0%	0	3.1%	0	0.0%	0	0.0%	0	3.6%	0	0.0%	0	0.0%	0	1.9%	0
Traffic congestion	6.1%	13	0.0%	0	0.0%	0	6.1%	1	0.0%	0	39.8%	1	3.6%	0	0.0%	0	0.0%	0	17.7%	4
Not enough car parking spaces available / hard to park	6.0%	13	0.0%	0	4.6%	0	6.1%	1	0.0%	0	39.8%	1	0.0%	0	0.0%	0	0.0%	0	1.9%	0
Don't like leaving the house due to covid / shielding	5.7%	12	14.3%	0	4.6%	0	0.0%	0	0.0%	0	0.0%	0	0.0%	0	32.4%	2	9.0%	0	1.9%	0
Expensive car parking	5.0%	11	0.0%	0	0.0%	0	0.0%	0	0.0%	0	39.8%	1	18.4%	2	0.0%	0	0.0%	0	10.1%	3
Don't fee covid safe at any of those centres	3.6%	8	0.0%	0	0.0%	0	19.1%	3	0.0%	0	0.0%	0	0.0%	0	0.0%	0	0.0%	0	7.6%	2
Inconveniently located car parking	3.1%	7	0.0%	0	0.0%	0	12.6%	2	0.0%	0	39.8%	1	0.0%	0	0.0%	0	0.0%	0	1.9%	0
Poor public transport access	3.1%	7	0.0%	0	0.0%	0	6.1%	1	0.0%	0	0.0%	0	0.0%	0	0.0%	0	0.0%	0	1.9%	0
Poor environmental quality of centre / unattractive	2.9%	6	0.0%	0	0.0%	0	0.0%	0	0.0%	0	0.0%	0	0.0%	0	32.4%	2	0.0%	0	0.0%	0
Lack of quality shops	2.5%	5	14.3%	0	0.0%	0	3.1%	0	0.0%	0	0.0%	0	0.0%	0	0.0%	0	0.0%	0	10.1%	3
Lack of choice and range of non-food shops	1.8%	4	0.0%	0	0.0%	0	0.0%	0	0.0%	0	0.0%	0	0.0%	0	0.0%	0	0.0%	0	0.0%	0
Too far away from work	1.6%	3	0.0%	0	0.0%	0	0.0%	0	0.0%	0	0.0%	0	0.0%	0	0.0%	0	0.0%	0	10.1%	3
Prefer to shop online	1.6%	3	0.0%	0	19.0%	2	0.0%	0	0.0%	0	0.0%	0	0.0%	0	0.0%	0	0.0%	0	0.0%	0
Lack of choice and range of food shops	1.4%	3	0.0%	0	0.0%	0	6.1%	1	0.0%	0	0.0%	0	0.0%	0	0.0%	0	0.0%	0	0.0%	0
Too many empty shops	0.8%	2	0.0%	0	0.0%	0	0.0%	0	0.0%	0	0.0%	0	7.1%	1	12.2%	1	0.0%	0	0.0%	0
Prefer to visit a different centre	0.8%	2	0.0%	0	0.0%	0	6.1%	1	0.0%	0	0.0%	0	0.0%	0	0.0%	0	0.0%	0	0.0%	0
Too many homeless people	0.6%	1	0.0%	0	0.0%	0	0.0%	0	0.0%	0	0.0%	0	0.0%	0	0.0%	0	0.0%	0	0.0%	0
Don't drive	0.5%	1	14.3%	0	0.0%	0	0.0%	0	0.0%	0	0.0%	0	0.0%	0	0.0%	0	0.0%	0	0.0%	0
Shops are too expensive	0.4%	1	0.0%	0	0.0%	0	0.0%	0	0.0%	0	0.0%	0	0.0%	0	0.0%	0	0.0%	0	0.0%	0
(No reason to visit)	36.8%	79	14.3%	0	53.3%	6	25.4%	3	33.4%	1	20.1%	1	67.3%	8	30.8%	2	46.0%	2	11.4%	3
(Don't know)	1.1%	2	0.0%	0	0.0%	0	0.0%	0	0.0%	0	0.0%	0	0.0%	0	0.0%	0	9.0%	0	1.9%	0
Weighted base:		215		1		11		13		2		3		12		7		5		25
Sample:		294		6		10		18		3		4		10		11		8		31

	Total		Zone 1		Zone 2		Zone 3		Zone 4		Zone 5		Zone 6		Zone 7		Zone 8		Zone 9	

Q34 Do you do any of these types of electronic shopping? [MR/PR]

Internet shopping using a computer, laptop or tablet at home or work	67.1%	1222	75.8%	59	57.4%	69	77.3%	82	83.2%	103	73.6%	54	56.5%	49	67.9%	77	66.3%	66	60.9%	70
Portable internet shopping, i.e. using a mobile phone when out and about	43.1%	786	45.0%	35	43.7%	53	50.3%	53	38.5%	48	35.3%	26	30.4%	26	54.6%	62	31.5%	31	45.0%	52
TV Shopping	2.5%	46	5.1%	4	3.3%	4	3.6%	4	1.0%	1	0.0%	0	2.9%	2	3.2%	4	3.5%	4	2.5%	3
No	21.6%	394	15.3%	12	29.6%	36	18.2%	19	16.3%	20	16.4%	12	38.1%	33	20.3%	23	25.2%	25	28.8%	33
Weighted base:		1822		78		120		106		124		73		87		113		100		115
Sample:		1822		110		103		100		104		79		100		104		100		104

Q35 Which goods or services do you currently purchase via electronic shopping? [MR]
Not those that said 'No' at Q34

	Total		Zone 1		Zone 2		Zone 3		Zone 4		Zone 5		Zone 6		Zone 7		Zone 8		Zone 9	
Antiques / ornaments / collectibles / paintings / frames	1.7%	25	3.6%	2	1.1%	1	2.5%	2	3.6%	4	0.0%	0	11.9%	6	0.0%	0	0.0%	0	0.6%	0
Baby items	5.6%	80	7.1%	5	0.0%	0	5.5%	5	0.0%	0	0.0%	0	0.0%	0	6.1%	5	0.0%	0	3.1%	3
Banking / finance / insurance / utilities	17.4%	248	16.3%	11	16.7%	14	22.3%	19	10.2%	11	4.8%	3	15.2%	8	29.1%	26	10.8%	8	17.7%	15
Batteries	4.1%	59	9.1%	6	0.0%	0	5.0%	4	3.1%	3	0.0%	0	3.2%	2	5.6%	5	3.7%	3	7.9%	6
Books	34.3%	490	28.9%	19	33.5%	28	39.5%	34	34.2%	35	42.3%	26	53.9%	29	51.3%	46	17.4%	13	23.0%	19
CDs, DVDs, Vinyl (physical products)	16.0%	228	17.1%	11	18.2%	15	11.9%	10	9.3%	10	13.9%	8	22.9%	12	15.8%	14	14.5%	11	18.7%	15
Cleaning products	5.5%	79	12.7%	8	3.0%	3	11.9%	10	0.0%	0	0.0%	0	0.8%	0	0.5%	0	6.7%	5	0.0%	0
Clothes / shoes	52.0%	743	55.0%	36	56.6%	48	46.7%	40	44.7%	46	30.4%	19	52.2%	28	56.6%	51	57.6%	43	50.0%	41
Computer / printer accessories	10.2%	145	16.2%	11	20.3%	17	19.4%	17	4.8%	5	1.9%	1	4.7%	3	7.6%	7	9.7%	7	17.1%	14
Console / PC games	11.5%	164	18.2%	12	6.6%	6	17.9%	15	3.1%	3	10.2%	6	7.2%	4	13.8%	12	3.1%	2	17.7%	15
Cosmetics / health / beauty / chemist goods	23.5%	336	28.9%	19	19.7%	17	17.3%	15	28.3%	29	10.7%	7	21.6%	12	38.2%	34	11.4%	9	18.3%	15
Covid related items (e.g. masks, gloves, sanitiser gel / spray, etc.)	4.1%	58	6.5%	4	6.6%	6	8.5%	7	0.0%	0	0.0%	0	11.3%	6	10.8%	10	0.0%	0	10.4%	9
Craft / hobby items	11.6%	165	13.3%	9	5.3%	5	11.9%	10	15.5%	16	7.9%	5	8.7%	5	17.2%	15	15.7%	12	13.9%	11
DIY / hardware goods	10.8%	155	9.1%	6	9.3%	8	12.8%	11	6.4%	7	6.8%	4	10.3%	6	19.8%	18	1.7%	1	11.9%	10
Domestic electrical appliances (white goods)	14.8%	211	15.2%	10	27.8%	24	15.3%	13	10.1%	10	1.0%	1	25.9%	14	8.6%	8	10.3%	8	10.8%	9
Downloadable/streamed content (e.g. music / movies / tv / games / apps)	12.3%	176	18.6%	12	12.5%	11	20.4%	18	15.3%	16	5.1%	3	12.8%	7	12.8%	12	3.1%	2	12.8%	11
Food / groceries / alcohol / coffee pods (not takeaways)	16.6%	237	13.9%	9	5.9%	5	17.7%	15	17.5%	18	15.5%	10	20.5%	11	18.8%	17	13.2%	10	15.1%	12
Furniture / soft furnishings, carpets / floor coverings	12.7%	182	13.5%	9	14.1%	12	12.9%	11	14.3%	15	4.9%	3	12.6%	7	11.7%	11	13.9%	10	19.2%	16
Garden items / flowers / plants	7.1%	102	8.4%	6	5.3%	4	5.5%	5	3.5%	4	1.9%	1	11.9%	6	10.1%	9	6.0%	4	5.4%	4
Gifts	21.3%	304	33.5%	22	15.9%	13	23.7%	21	19.1%	20	12.7%	8	20.8%	11	17.7%	16	14.3%	11	14.5%	12
Holiday and / or Travel / Event Tickets	17.2%	246	25.6%	17	13.1%	11	19.8%	17	9.4%	10	1.9%	1	16.9%	9	24.0%	22	15.8%	12	14.0%	12
Jewellery / watches	5.9%	84	8.1%	5	3.6%	3	0.0%	0	7.3%	8	0.0%	0	4.1%	2	11.2%	10	0.6%	0	7.3%	6
Mobile phone / tablet / pad accessories	13.7%	196	10.7%	7	13.8%	12	23.3%	20	7.3%	8	0.0%	0	11.3%	6	25.5%	23	10.3%	8	24.3%	20
Musical instruments / accessories	1.4%	20	1.6%	1	1.1%	1	3.0%	3	0.0%	0	0.0%	0	4.1%	2	2.6%	2	0.0%	0	3.6%	3
Pet food / products	9.5%	136	8.8%	6	10.8%	9	14.3%	12	4.2%	4	8.7%	5	14.2%	8	16.2%	15	8.5%	6	14.7%	12
Photographs	4.7%	67	6.5%	4	6.6%	6	3.0%	3	4.2%	4	0.0%	0	0.0%	0	0.0%	0	9.1%	7	9.1%	7

	Total		Zone 1		Zone 2		Zone 3		Zone 4		Zone 5		Zone 6		Zone 7		Zone 8		Zone 9	
Small electrical items (e.g. kettles / toasters / hairdryers etc)	18.0%	257	20.4%	13	28.5%	24	21.1%	18	10.6%	11	11.6%	7	13.5%	7	25.3%	23	22.8%	17	2.9%	2
Small household goods	13.7%	196	13.0%	9	17.8%	15	16.7%	14	18.3%	19	17.6%	11	10.2%	6	14.1%	13	5.5%	4	13.8%	11
Sports goods (includes fishing & cycling items)	4.4%	63	7.2%	5	3.0%	3	1.4%	1	0.0%	0	1.0%	1	0.0%	0	2.5%	2	6.0%	4	0.6%	0
Stationery	6.0%	86	2.9%	2	8.4%	7	8.9%	8	7.3%	8	1.9%	1	4.1%	2	8.2%	7	3.1%	2	7.3%	6
Takeaway food	17.7%	253	26.3%	17	20.9%	18	16.9%	15	12.8%	13	7.1%	4	16.9%	9	28.1%	25	12.1%	9	17.1%	14
Toys	13.3%	189	14.5%	10	26.0%	22	18.3%	16	8.2%	9	8.9%	5	3.9%	2	14.2%	13	14.4%	11	10.2%	8
TVs, Hi-Fi's, computers	6.8%	97	4.2%	3	7.7%	6	13.7%	12	10.1%	10	2.9%	2	11.1%	6	6.6%	6	12.6%	9	1.8%	1
Vehicle parts	2.7%	38	5.5%	4	5.9%	5	0.5%	0	4.8%	5	0.0%	0	4.1%	2	2.6%	2	3.0%	2	3.1%	3
Vehicles	0.4%	6	1.9%	1	0.6%	0	0.0%	0	0.0%	0	0.0%	0	0.0%	0	0.0%	0	0.0%	0	2.4%	2
Wood / Coal / Gas bottles (e.g. home fuel items)	0.6%	9	1.9%	1	0.0%	0	0.0%	0	0.0%	0	1.9%	1	0.8%	0	0.0%	0	0.0%	0	3.0%	2
Other	0.0%	0	0.0%	0	0.0%	0	0.0%	0	0.0%	0	0.0%	0	0.0%	0	0.0%	0	0.0%	0	0.0%	0
(Don’t know)	3.6%	51	2.9%	2	3.5%	3	3.5%	3	5.4%	6	11.0%	7	0.0%	0	1.0%	1	2.9%	2	1.2%	1
Weighted base:		1428		66		85		87		103		61		54		90		75		82
Sample:		1247		79		61		69		84		65		56		62		63		69

Q36 For your last electronic shopping order, how did you receive your goods?
Not those that said 'No' at Q34 or '(Don’t know)' at Q35

Home delivery	86.0%	1185	81.3%	52	89.6%	73	81.2%	68	84.5%	83	82.3%	45	97.7%	53	81.7%	73	85.0%	62	84.1%	68
Delivery to place of work	0.6%	8	2.0%	1	0.0%	0	0.0%	0	0.0%	0	2.2%	1	0.0%	0	0.0%	0	0.6%	0	3.1%	3
Collection at one of the stores from which the goods were bought from (e.g. the same retailer)	6.4%	88	4.6%	3	5.5%	4	10.6%	9	10.0%	10	4.4%	2	2.3%	1	9.6%	9	6.9%	5	6.1%	5
Collection via click and collect hub (e.g. a different store from the retailer which the goods were bought from)	2.3%	32	3.7%	2	1.2%	1	1.0%	1	0.6%	1	1.1%	1	0.0%	0	5.6%	5	3.8%	3	5.5%	4
Collection from a locker (e.g. Amazon Locker or similar system)	1.3%	18	3.7%	2	3.7%	3	2.6%	2	0.6%	1	7.9%	4	0.0%	0	0.0%	0	0.0%	0	0.0%	0
Collection at other location	1.2%	16	1.7%	1	0.0%	0	4.6%	4	0.0%	0	0.0%	0	0.0%	0	2.6%	2	0.0%	0	0.0%	0
Downloaded / streamed	1.1%	15	1.3%	1	0.0%	0	0.0%	0	3.7%	4	2.2%	1	0.0%	0	0.0%	0	0.0%	0	0.6%	0
(Don’t know / can't remember)	1.1%	15	1.7%	1	0.0%	0	0.0%	0	0.6%	1	0.0%	0	0.0%	0	0.5%	0	3.7%	3	0.6%	0
Weighted base:		1377		64		82		84		98		55		54		89		72		81
Sample:		1195		76		59		67		80		62		56		61		58		68

	Total		Zone 1		Zone 2		Zone 3		Zone 4		Zone 5		Zone 6		Zone 7		Zone 8		Zone 9	
Q37 Which of these leisure activities do you participate in? [MR/PR]																				
Restaurants, bars or pubs	70.8%	1290	64.0%	50	60.9%	73	69.7%	74	84.2%	104	81.9%	60	64.8%	56	72.7%	82	66.7%	67	68.5%	79
Nightclubs	8.4%	154	27.1%	21	4.6%	6	10.7%	11	5.1%	6	5.1%	4	9.5%	8	16.7%	19	6.8%	7	9.2%	11
Casino or bingo	5.9%	107	10.1%	8	3.3%	4	4.4%	5	0.5%	1	0.0%	0	0.5%	0	4.4%	5	10.8%	11	7.4%	9
Health and fitness, including gyms	29.2%	532	32.5%	25	31.1%	37	16.9%	18	28.5%	35	40.1%	29	40.0%	35	37.1%	42	21.4%	21	13.9%	16
Family or adult leisure (soft play, bowling, games)	27.0%	492	18.8%	15	24.2%	29	39.3%	42	15.6%	19	16.7%	12	19.4%	17	29.6%	33	26.6%	27	25.1%	29
Cinemas	50.6%	922	43.6%	34	51.9%	62	53.2%	56	63.3%	78	60.5%	44	51.7%	45	53.5%	60	34.4%	34	53.8%	62
Theatres, concert halls or live performance venues	41.9%	764	35.9%	28	35.3%	42	31.2%	33	62.2%	77	65.6%	48	46.8%	41	45.8%	52	34.7%	35	34.1%	39
Museums or galleries	37.5%	684	31.9%	25	40.2%	48	35.2%	37	59.5%	73	67.3%	49	43.3%	38	44.9%	51	29.8%	30	26.5%	31
(None mentioned)	14.4%	262	10.4%	8	22.3%	27	15.1%	16	10.9%	13	9.1%	7	17.7%	15	11.7%	13	17.6%	18	17.8%	21
Weighted base:		1822		78		120		106		124		73		87		113		100		115
Sample:		1822		110		103		100		104		79		100		104		100		104

Q38 Which centre / facility did you last visit for restaurants, bars or pubs?
Those that said 'Restaurants, bars or pubs' at Q37 AND Excl. Nulls & SFT

	Total		Zone 1		Zone 2		Zone 3		Zone 4		Zone 5		Zone 6		Zone 7		Zone 8		Zone 9	
Zone 1																				
Avonmeads Retail Park, St Philips Causeway, Bristol (The Range, JD Sports, Wilko, Boots & more)	0.4%	4	0.0%	0	3.7%	3	0.0%	0	0.0%	0	0.0%	0	0.0%	0	0.0%	0	0.0%	0	0.0%	0
Baptist Mills Local Centre, Bristol	0.0%	1	0.0%	0	0.0%	0	0.0%	0	0.0%	0	0.0%	0	0.0%	0	0.0%	0	0.0%	0	0.0%	0
Bristol CITY CENTRE (includes Broadmead, Cabot Circus, The Galleries & The Arcade)	21.8%	244	54.1%	22	41.0%	29	13.5%	9	22.8%	19	7.3%	4	26.4%	13	10.7%	7	9.9%	6	26.1%	19
Harbourside Local Centre, Bristol	2.5%	28	3.2%	1	0.0%	0	0.0%	0	1.4%	1	4.2%	2	1.7%	1	7.5%	5	7.9%	5	0.0%	0
Lockside Riverside Cafe, Brunel Lock Road, Bristol, BS1 6XS	0.0%	0	0.0%	0	0.0%	0	0.0%	0	0.0%	0	0.0%	0	0.0%	0	0.0%	0	0.0%	0	0.0%	0
Old Market Local Centre, Bristol	0.2%	2	2.1%	1	1.4%	1	0.0%	0	0.0%	0	1.0%	1	0.0%	0	0.0%	0	0.0%	0	0.0%	0
Redcliffe Local Centre, Bristol	0.6%	6	1.0%	0	1.4%	1	1.2%	1	0.0%	0	0.0%	0	0.0%	0	0.0%	0	0.0%	0	0.0%	0
St Michael's Hill Local Centre, Bristol	0.0%	0	0.0%	0	0.0%	0	0.0%	0	0.0%	0	0.0%	0	0.0%	0	0.0%	0	0.0%	0	0.0%	0
St Paul's Local Centre, Bristol	0.0%	0	0.5%	0	0.0%	0	0.0%	0	0.0%	0	0.0%	0	0.0%	0	0.0%	0	0.0%	0	0.0%	0
St Werburgh's Local Centre, Bristol	0.4%	5	3.2%	1	0.0%	0	1.2%	1	3.0%	2	0.0%	0	0.0%	0	0.0%	0	0.0%	0	0.0%	0
Stokes Croft / Cheltenham Road, Bristol	1.0%	12	3.2%	1	2.9%	2	0.0%	0	5.2%	4	0.0%	0	0.9%	0	5.3%	4	0.0%	0	0.0%	0
Temple Meads Local Centre, Bristol	0.1%	1	0.0%	0	0.0%	0	0.0%	0	0.0%	0	0.0%	0	0.0%	0	0.0%	0	0.0%	0	0.0%	0
Wapping Wharf Local Centre, Bristol	0.3%	3	1.0%	0	0.0%	0	0.0%	0	0.7%	1	0.0%	0	0.0%	0	0.0%	0	0.0%	0	0.0%	0
Zone 2																				
Barton Hill Local Centre, Bristol	0.0%	0	0.0%	0	0.0%	0	0.0%	0	0.0%	0	0.0%	0	0.0%	0	0.0%	0	0.0%	0	0.0%	0
Church Road, Bristol	0.4%	5	0.0%	0	2.1%	1	5.1%	3	0.0%	0	0.0%	0	0.0%	0	0.0%	0	0.0%	0	0.0%	0
Eastgate Retail Park, Bristol (Asda Living, Halfords, Next Home, Laura Ashley & more)	0.2%	2	0.0%	0	0.0%	0	0.0%	0	0.0%	0	0.0%	0	0.0%	0	0.0%	0	0.0%	0	0.0%	0
Easton Local Centre, Bristol	0.1%	1	0.0%	0	0.7%	0	0.0%	0	0.0%	0	1.0%	1	0.0%	0	0.0%	0	0.0%	0	0.0%	0
Eastville Local Centre, Bristol	0.1%	1	0.0%	0	1.4%	1	0.0%	0	0.0%	0	0.0%	0	0.0%	0	0.0%	0	0.0%	0	0.0%	0
Redfield Local Centre,	0.2%	2	0.0%	0	1.4%	1	0.0%	0	0.0%	0	0.0%	0	0.0%	0	0.0%	0	0.0%	0	0.0%	0

	Total		Zone 1		Zone 2		Zone 3		Zone 4		Zone 5		Zone 6		Zone 7		Zone 8		Zone 9	
Bristol																				
St Mark's Road, Bristol	0.1%	1	0.0%	0	1.4%	1	0.0%	0	0.0%	0	0.0%	0	0.0%	0	0.0%	0	0.0%	0	0.0%	0
Whitehall Local Centre, Bristol	0.2%	2	0.0%	0	3.6%	2	0.0%	0	0.0%	0	0.0%	0	0.0%	0	0.0%	0	0.0%	0	0.0%	0
Zone 3																				
Chequers Inn, Ferry Road, Hanham Mills, BS15 3NU	0.2%	2	0.0%	0	0.0%	0	3.3%	2	0.0%	0	0.0%	0	0.0%	0	0.0%	0	0.0%	0	0.0%	0
Hanham Local Centre, Bristol	0.7%	8	0.0%	0	0.0%	0	7.5%	5	0.0%	0	0.0%	0	3.6%	2	0.0%	0	0.0%	0	0.7%	0
Kingswood Local Centre, Bristol (includes King Chase Shopping Centre)	2.2%	25	0.0%	0	4.3%	3	12.1%	8	0.0%	0	0.0%	0	0.0%	0	0.7%	0	0.0%	0	10.7%	8
St George Local Centre, Bristol	0.4%	4	3.2%	1	1.4%	1	3.3%	2	0.0%	0	0.0%	0	0.0%	0	0.0%	0	0.0%	0	0.0%	0
Two Mile Hill Local Centre, Bristol	0.0%	0	0.0%	0	0.0%	0	0.6%	0	0.0%	0	0.0%	0	0.0%	0	0.0%	0	0.0%	0	0.0%	0
Zone 4																				
Bishopston Local Centre, Bristol	0.4%	4	0.0%	0	0.0%	0	0.0%	0	0.0%	0	0.0%	0	0.0%	0	5.4%	4	0.0%	0	0.0%	0
Cotham Hill Local Centre, Bristol	0.5%	6	3.7%	1	0.0%	0	0.0%	0	3.0%	2	1.0%	1	0.0%	0	0.0%	0	0.0%	0	0.0%	0
Gloucester Road, Bristol	4.3%	48	1.0%	0	0.0%	0	0.0%	0	21.2%	18	2.1%	1	0.0%	0	30.3%	20	0.7%	0	2.7%	2
Golden Hill Local Centre, Bristol	0.0%	0	0.0%	0	0.0%	0	0.0%	0	0.0%	0	0.0%	0	0.0%	0	0.0%	0	0.0%	0	0.0%	0
Horfield Local Centre, Bristol	0.4%	5	0.0%	0	0.0%	0	0.0%	0	0.0%	0	0.0%	0	0.0%	0	5.4%	4	0.0%	0	0.0%	0
Kingsdown Local Centre, Bristol	0.6%	7	0.0%	0	0.0%	0	0.0%	0	0.0%	0	0.0%	0	0.0%	0	0.0%	0	0.0%	0	4.2%	3
Montpelier Local Centre, Bristol	0.1%	1	0.0%	0	0.0%	0	0.0%	0	1.4%	1	0.0%	0	0.0%	0	0.0%	0	0.0%	0	0.0%	0
Redland Local Centre, Bristol	0.8%	9	0.0%	0	0.0%	0	0.0%	0	4.3%	4	0.0%	0	3.6%	2	0.0%	0	5.0%	3	0.0%	0
Westbury Park Local Centre, Bristol (includes North View shops)	0.4%	4	0.5%	0	0.0%	0	0.0%	0	1.4%	1	3.1%	2	0.0%	0	1.3%	1	0.0%	0	0.0%	0
Zone 5																				
Clifton Down Shopping Centre, Whiteladies Road, Bristol (Sainsbury's, WHSmith, Boots, Holland & Barrett & more)	0.9%	10	0.0%	0	0.0%	0	0.0%	0	4.5%	4	2.1%	1	0.0%	0	0.0%	0	0.0%	0	0.7%	0
Clifton VILLAGE Local Centre, Bristol (includes The Clifton Arcade)	5.0%	56	0.5%	0	0.7%	0	3.8%	3	8.7%	7	48.6%	28	10.7%	5	4.1%	3	5.6%	4	0.0%	0
Failand Village Centre	0.0%	0	0.0%	0	0.0%	0	0.0%	0	0.0%	0	0.0%	0	0.0%	0	0.0%	0	0.7%	0	0.0%	0
Hotwells Local Centre, Bristol	0.1%	1	0.0%	0	0.0%	0	0.0%	0	0.0%	0	2.1%	1	0.0%	0	0.0%	0	0.0%	0	0.0%	0

	Total		Zone 1		Zone 2		Zone 3		Zone 4		Zone 5		Zone 6		Zone 7		Zone 8		Zone 9	
Park Street / Queens Road, Bristol	0.9%	10	3.7%	1	1.4%	1	3.3%	2	0.0%	0	0.0%	0	1.7%	1	0.0%	0	0.0%	0	0.0%	0
Whiteladies Road, Clifton, Bristol (NOT including Clifton Down Shopping Centre)	2.8%	31	2.1%	1	0.0%	0	0.0%	0	6.5%	5	6.3%	4	7.8%	4	4.1%	3	2.7%	2	0.0%	0
Zone 6																				
Henleaze Local Centre, Bristol	0.7%	8	0.0%	0	0.0%	0	0.0%	0	3.6%	3	1.0%	1	1.8%	1	1.3%	1	0.0%	0	0.7%	0
Sea Mills Local Centre, Bristol	0.3%	3	0.0%	0	0.0%	0	0.0%	0	0.0%	0	0.0%	0	4.6%	2	0.0%	0	1.4%	1	0.0%	0
Stoke Bishop Local Centre, Bristol	0.2%	2	0.0%	0	0.0%	0	0.0%	0	0.0%	0	0.0%	0	2.6%	1	0.0%	0	0.0%	0	0.0%	0
Westbury-on-Trym Local Centre, Bristol	1.7%	19	0.0%	0	0.7%	0	0.0%	0	0.7%	1	1.0%	1	14.1%	7	0.7%	0	12.7%	8	0.0%	0
Zone 7																				
Ashley Down Local Centre, Bristol	0.1%	1	0.0%	0	0.0%	0	0.0%	0	0.0%	0	0.0%	0	0.0%	0	1.3%	1	0.0%	0	0.0%	0
Lockleaze Local Centre, Bristol	0.2%	2	0.0%	0	0.0%	0	0.0%	0	0.0%	0	0.0%	0	0.0%	0	0.7%	0	0.0%	0	0.0%	0
Southmead Local Centre, Bristol	0.2%	3	0.0%	0	0.0%	0	0.0%	0	0.0%	0	0.0%	0	0.0%	0	0.7%	0	2.8%	2	0.0%	0
Zone 8																				
Brentry Local Centre, Bristol	0.0%	0	0.0%	0	0.0%	0	0.0%	0	0.0%	0	0.0%	0	0.0%	0	0.0%	0	0.0%	0	0.0%	0
Henbury Local Centre, Bristol	0.5%	6	0.0%	0	0.0%	0	0.0%	0	0.0%	0	0.0%	0	0.9%	0	0.0%	0	3.5%	2	0.0%	0
Shirehampton Village Centre	0.4%	5	0.0%	0	0.0%	0	0.0%	0	0.0%	0	0.0%	0	1.7%	1	0.0%	0	6.2%	4	0.0%	0
Zone 9																				
Aspects Leisure Park, Hanham, Bristol, BS15 9LA	1.1%	12	0.0%	0	0.0%	0	0.6%	0	0.0%	0	0.0%	0	0.0%	0	0.0%	0	0.0%	0	7.7%	6
Gallagher Retail Park, LONGWELL GREEN (B&Q, Currys, Next, Tradepoint, M&S, Outfit & more)	0.6%	7	0.0%	0	0.0%	0	7.2%	5	0.0%	0	0.0%	0	0.0%	0	2.7%	2	0.0%	0	0.7%	0
Longwell Green Local Centre, Bristol (e.g. Bath Road shops near where Aldi is - NOT Longwell Green Retail Park, Bristol)	1.0%	11	0.0%	0	0.7%	0	0.6%	0	0.0%	0	0.0%	0	0.0%	0	0.0%	0	0.0%	0	7.4%	5
Zone 10																				
Channons Hill Retail Park, Fishponds (B&M, Iceland, Card Factory, One Below & Sue Ryder)	0.0%	0	0.0%	0	0.0%	0	0.0%	0	0.0%	0	0.0%	0	0.0%	0	0.0%	0	0.0%	0	0.0%	0
Fishponds Local Centre,	2.7%	30	0.5%	0	7.8%	5	0.6%	0	0.0%	0	0.0%	0	0.9%	0	0.7%	0	0.0%	0	0.0%	0

	Total		Zone 1		Zone 2		Zone 3		Zone 4		Zone 5		Zone 6		Zone 7		Zone 8		Zone 9	
Bristol																				
Frenchay Village Centre	0.4%	4	0.0%	0	1.4%	1	3.3%	2	0.0%	0	0.0%	0	0.0%	0	0.0%	0	0.0%	0	0.0%	0
Hambrook Village Centre	0.1%	1	0.0%	0	0.0%	0	0.0%	0	0.0%	0	0.0%	0	0.0%	0	0.7%	0	0.0%	0	0.0%	0
Stapleton Local Centre, Bristol	0.1%	1	0.5%	0	0.0%	0	0.0%	0	0.0%	0	0.0%	0	0.0%	0	0.0%	0	0.0%	0	0.0%	0
Zone 11																				
Bridgeyate Village Centre	0.2%	3	0.0%	0	0.0%	0	0.0%	0	0.0%	0	0.0%	0	0.0%	0	0.0%	0	0.0%	0	3.5%	3
Bromley Heath Local Centre, Bristol	0.0%	0	0.0%	0	0.0%	0	0.0%	0	0.0%	0	0.0%	0	0.0%	0	0.0%	0	0.0%	0	0.0%	0
Downend Local Centre	0.6%	6	0.0%	0	0.0%	0	0.0%	0	0.0%	0	0.0%	0	0.0%	0	0.0%	0	0.0%	0	0.7%	0
Doynton Village Centre	0.1%	1	0.0%	0	0.0%	0	0.0%	0	0.0%	0	0.0%	0	0.0%	0	0.0%	0	0.0%	0	0.0%	0
Emersons Green Local Centre, Bristol (e.g. Emerson's Way shops where vets is - NOT Emersons Green Retail Park)	1.6%	18	0.0%	0	0.0%	0	5.8%	4	0.0%	0	0.0%	0	0.0%	0	0.0%	0	0.0%	0	1.3%	1
Emersons Green Retail Park, Bristol (Lidl, Boots, Argos, Poundland, Peacocks, Sports Direct & more)	0.3%	4	0.0%	0	0.0%	0	0.0%	0	0.0%	0	0.0%	0	0.0%	0	0.0%	0	0.0%	0	0.0%	0
Mangotsfield Local Centre	0.2%	2	0.0%	0	0.0%	0	0.0%	0	0.0%	0	0.0%	0	0.0%	0	0.0%	0	0.0%	0	1.3%	1
Pucklechurch Village Centre	0.2%	2	0.0%	0	0.0%	0	0.0%	0	0.0%	0	0.0%	0	0.0%	0	0.0%	0	0.0%	0	0.7%	0
Staple Hill Local Centre, Bristol	1.4%	15	1.0%	0	0.0%	0	1.2%	1	0.7%	1	0.0%	0	0.0%	0	0.0%	0	0.0%	0	2.7%	2
Wick Village Centre	0.3%	4	0.0%	0	0.0%	0	0.0%	0	0.0%	0	0.0%	0	0.0%	0	0.0%	0	0.0%	0	0.7%	0
Zone 12																				
Almondsbury Village Centre	0.0%	0	0.0%	0	0.0%	0	0.0%	0	0.0%	0	0.0%	0	0.0%	0	0.0%	0	0.7%	0	0.0%	0
Aust Village Centre	0.1%	1	0.0%	0	0.0%	0	0.0%	0	0.0%	0	0.0%	0	0.0%	0	0.0%	0	0.7%	0	0.0%	0
Coalpit Heath Village Centre	0.2%	2	0.0%	0	0.0%	0	0.0%	0	0.0%	0	0.0%	0	0.0%	0	0.0%	0	0.0%	0	0.0%	0
Pilning Village Centre	0.1%	2	0.0%	0	0.0%	0	0.0%	0	0.0%	0	0.0%	0	0.9%	0	0.0%	0	0.7%	0	0.0%	0
The New Inn, Mayshill, A432, Frampton Cotterell, BS36 2NT	0.1%	1	0.0%	0	0.0%	0	0.0%	0	0.0%	0	0.0%	0	0.0%	0	0.0%	0	0.0%	0	0.0%	0
The Willy Wicket, Badminton Road, A432, Bristol, BS36 1DP	0.2%	2	0.0%	0	0.0%	0	2.6%	2	0.0%	0	0.0%	0	0.0%	0	0.0%	0	0.0%	0	0.0%	0
Toby Carvery Almondsbury, Woodlands Lane, Bradley Stoke, BS32 4QB	0.3%	3	0.0%	0	0.0%	0	0.0%	0	0.0%	0	0.0%	0	0.0%	0	0.0%	0	1.4%	1	0.0%	0
Winterbourne Down Village Centre	0.1%	1	0.0%	0	0.0%	0	0.0%	0	0.0%	0	0.0%	0	0.0%	0	0.0%	0	0.0%	0	0.0%	0
Winterbourne Village Centre	0.4%	4	0.0%	0	0.0%	0	0.0%	0	0.0%	0	0.0%	0	0.0%	0	0.0%	0	0.0%	0	0.0%	0
Zone 13																				
Abbey Wood Shopping Park, Filton (Asda, Matalan,	0.8%	8	3.2%	1	0.0%	0	0.0%	0	0.0%	0	0.0%	0	0.0%	0	0.0%	0	0.0%	0	0.0%	0

	Total		Zone 1		Zone 2		Zone 3		Zone 4		Zone 5		Zone 6		Zone 7		Zone 8		Zone 9	
Pets at Home, Poundland, B&M & more)																				
Baileys Court Inn, Baileys Court, Bradley Stoke, BS32 8BH	0.2%	2	0.0%	0	0.0%	0	0.0%	0	0.0%	0	0.0%	0	0.0%	0	0.0%	0	0.0%	0	0.0%	0
Bradley Stoke Town Centre (includes Willowbrook Shopping Centre)	1.0%	11	0.0%	0	0.0%	0	0.0%	0	0.0%	0	0.0%	0	0.0%	0	0.0%	0	4.3%	3	0.0%	0
Cribbs Causeway, Bristol (includes the Mall & Retail Park)	7.1%	79	0.0%	0	7.3%	5	3.3%	2	1.4%	1	2.1%	1	1.7%	1	1.3%	1	19.9%	13	3.5%	3
Filton Local Centre, Bristol	0.5%	6	0.0%	0	0.0%	0	0.0%	0	0.0%	0	0.0%	0	0.0%	0	2.0%	1	0.7%	0	0.0%	0
Little Stoke Village Centre	0.0%	0	0.0%	0	0.0%	0	0.0%	0	0.0%	0	0.0%	0	0.0%	0	0.0%	0	0.0%	0	0.0%	0
Patchway Town Centre	0.0%	0	0.0%	0	0.0%	0	0.0%	0	0.0%	0	0.0%	0	0.0%	0	0.0%	0	0.0%	0	0.0%	0
Stoke Gifford District Shopping Centre (The Range, Poundstretcher & Lidl)	0.0%	0	0.0%	0	0.0%	0	0.0%	0	0.0%	0	0.0%	0	0.9%	0	0.0%	0	0.0%	0	0.0%	0
Stoke Gifford Village Centre	0.2%	2	0.0%	0	0.0%	0	0.0%	0	0.0%	0	0.0%	0	0.0%	0	0.0%	0	0.0%	0	0.0%	0
The Fox Den, New Road, A4174, Stoke Gifford, BS34 8TJ	0.1%	1	0.0%	0	0.0%	0	0.0%	0	0.7%	1	0.0%	0	0.0%	0	0.0%	0	0.0%	0	0.0%	0
Willow Brook Shopping Centre, Bradley Stoke (Tesco Extra, Boots, Pets at Home, Poundstretcher & more)	0.3%	3	0.0%	0	0.0%	0	0.0%	0	0.0%	0	0.0%	0	0.0%	0	0.0%	0	0.0%	0	1.3%	1
Zone 14																				
Ashton Gate Stadium, Bristol, BS3 2LQ	0.0%	0	0.0%	0	0.0%	0	0.0%	0	0.0%	0	0.0%	0	0.0%	0	0.0%	0	0.0%	0	0.0%	0
Bedminster Local Centre, Bristol	1.3%	14	0.5%	0	0.7%	0	0.0%	0	0.7%	1	0.0%	0	0.0%	0	0.0%	0	0.0%	0	0.0%	0
South Bristol Retail Park, Winterstoke Road, Ashton Gate, Bristol (Halfords, Food Warehouse, Currys & B&M)	0.0%	0	0.0%	0	0.0%	0	0.0%	0	0.0%	0	0.0%	0	0.0%	0	0.0%	0	0.0%	0	0.0%	0
Southville Local Centre, Bristol	1.9%	21	0.0%	0	0.0%	0	0.6%	0	0.0%	0	0.0%	0	3.6%	2	0.0%	0	0.0%	0	0.0%	0
Zone 15																				
Bishopsworth Local Centre, Bristol	0.4%	5	0.0%	0	0.0%	0	0.0%	0	0.0%	0	0.0%	0	0.0%	0	0.0%	0	0.0%	0	0.0%	0
Hartcliffe Local Centre, Bristol	0.1%	1	0.0%	0	0.0%	0	0.0%	0	0.0%	0	0.0%	0	0.0%	0	0.0%	0	0.0%	0	0.0%	0
Imperial Retail Park, Wills Way, Bristol (B&Q, Argos, Bedworld, B&M,	0.1%	1	2.1%	1	0.0%	0	0.0%	0	0.0%	0	0.0%	0	0.0%	0	0.0%	0	0.0%	0	0.0%	0

	Total		Zone 1		Zone 2		Zone 3		Zone 4		Zone 5		Zone 6		Zone 7		Zone 8		Zone 9	
Homesense, The Range & more)																				
Inn at Yanleigh, Bridgwater Road, Bristol, BS13 8AG	0.2%	2	0.0%	0	0.0%	0	0.0%	0	0.0%	0	0.0%	0	0.0%	0	0.0%	0	0.7%	0	0.0%	0
The Inn at Yanleigh, Bridgwater Road, A38, Bristol, BS13 8AG	0.1%	1	2.1%	1	0.0%	0	0.0%	0	0.0%	0	0.0%	0	0.0%	0	0.0%	0	0.0%	0	0.0%	0
Withywood Local Centre, Bristol	0.2%	2	0.0%	0	0.0%	0	0.0%	0	0.0%	0	0.0%	0	0.0%	0	0.0%	0	0.0%	0	0.0%	0
Zone 16																				
Arno's Vale Local Centre, Bristol	0.3%	3	0.0%	0	0.0%	0	0.0%	0	0.0%	0	0.0%	0	0.0%	0	0.0%	0	0.0%	0	0.0%	0
Brislington Local Centre	0.1%	1	0.0%	0	0.0%	0	0.0%	0	0.0%	0	0.0%	0	0.0%	0	0.0%	0	0.0%	0	0.0%	0
Brislington Retail Park, Bath Road, Bristol (Halfords, B&M, Dreams, Matalan, Sports Direct & more)	0.3%	4	3.2%	1	0.0%	0	0.0%	0	0.0%	0	0.0%	0	0.0%	0	0.0%	0	0.0%	0	0.0%	0
Knowle Local Centre, Bristol	0.1%	1	0.0%	0	0.0%	0	0.0%	0	0.0%	0	0.0%	0	0.0%	0	0.0%	0	0.0%	0	0.0%	0
Totterdown Local Centre, Bristol	0.1%	1	0.0%	0	0.0%	0	0.0%	0	0.7%	1	0.0%	0	0.0%	0	0.0%	0	0.0%	0	0.0%	0
Tramway Retail Park, Bath Road, Brislington (Dunelm & Go Outdoors)	0.0%	0	0.0%	0	0.0%	0	0.0%	0	0.0%	0	0.0%	0	0.0%	0	0.0%	0	0.0%	0	0.0%	0
Zone 17																				
Hengrove Local Centre, Bristol	0.0%	0	0.0%	0	0.0%	0	0.0%	0	0.0%	0	0.0%	0	0.0%	0	0.0%	0	0.0%	0	0.0%	0
Stockwood Local Centre, Bristol	0.1%	1	0.0%	0	0.0%	0	0.0%	0	0.0%	0	0.0%	0	0.0%	0	0.0%	0	0.0%	0	0.0%	0
Whitchurch Local Centre, Bristol	1.8%	20	0.0%	0	3.7%	3	3.9%	3	0.0%	0	0.0%	0	0.0%	0	0.0%	0	0.0%	0	0.7%	0
Zone 18																				
Keynsham Town Centre	2.0%	22	0.5%	0	0.7%	0	0.6%	0	0.0%	0	0.0%	0	0.0%	0	0.0%	0	0.0%	0	2.0%	1
KFC, Broadmead Lane, Keynsham Bypass, BS31 1ST	0.2%	2	0.0%	0	0.0%	0	0.0%	0	0.0%	0	0.0%	0	0.0%	0	0.0%	0	0.0%	0	0.0%	0
La Famiglia, Bath Road, A4, Keynsham, BS31 1TN	0.0%	0	0.0%	0	0.0%	0	0.0%	0	0.0%	0	0.0%	0	0.0%	0	0.0%	0	0.0%	0	0.7%	0
Saltford Village Centre	0.7%	8	0.0%	0	1.4%	1	3.2%	2	0.0%	0	0.0%	0	0.0%	0	0.0%	0	0.0%	0	1.3%	1
Outside Survey Area																				
Acton Turville Village Centre	0.0%	0	0.0%	0	0.0%	0	0.0%	0	0.0%	0	0.0%	0	0.0%	0	0.0%	0	0.0%	0	0.0%	0
Alveston Village Centre	0.0%	0	0.0%	0	0.7%	0	0.0%	0	0.0%	0	0.0%	0	0.0%	0	0.0%	0	0.0%	0	0.0%	0
Axbridge Town Centre	0.0%	0	0.0%	0	0.0%	0	0.6%	0	0.0%	0	0.0%	0	0.0%	0	0.0%	0	0.0%	0	0.0%	0
Axminster Town Centre	0.0%	0	0.0%	0	0.0%	0	0.0%	0	0.0%	0	0.0%	0	0.0%	0	0.0%	0	0.0%	0	0.0%	0
Barrow Gurney Village Centre	0.1%	1	0.0%	0	0.0%	0	0.0%	0	0.0%	0	0.0%	0	0.0%	0	0.0%	0	0.0%	0	0.0%	0
Bath City Centre (includes	2.2%	25	0.0%	0	0.0%	0	1.2%	1	0.7%	1	1.0%	1	0.0%	0	0.0%	0	0.0%	0	2.0%	1

	Total		Zone 1		Zone 2		Zone 3		Zone 4		Zone 5		Zone 6		Zone 7		Zone 8		Zone 9	
SouthGate Shopping Centre)																				
Bicester Town Centre	0.1%	1	0.0%	0	0.0%	0	0.0%	0	0.7%	1	0.0%	0	0.0%	0	0.0%	0	0.0%	0	0.0%	0
Bradford-on-Avon Town Centre	0.1%	1	0.0%	0	0.0%	0	0.0%	0	0.0%	0	0.0%	0	1.7%	1	0.0%	0	0.0%	0	0.0%	0
Bridgend Town Centre	0.1%	1	0.0%	0	0.0%	0	0.0%	0	0.0%	0	0.0%	0	0.0%	0	0.0%	0	0.0%	0	1.3%	1
Bury St Edmunds Town Centre	0.2%	2	0.0%	0	0.0%	0	0.0%	0	0.0%	0	0.0%	0	0.0%	0	3.4%	2	0.0%	0	0.0%	0
Cardiff City Centre	0.2%	2	0.0%	0	1.4%	1	0.0%	0	0.0%	0	0.0%	0	0.0%	0	0.0%	0	0.0%	0	0.0%	0
Center Parcs Longleat Forest, Warminster, BA12 7PU	0.0%	0	0.0%	0	0.0%	0	0.0%	0	0.0%	0	0.0%	0	0.0%	0	0.0%	0	0.0%	0	0.0%	0
Central London / West End	2.0%	23	2.1%	1	4.3%	3	0.0%	0	0.0%	0	5.2%	3	0.0%	0	0.0%	0	0.0%	0	6.9%	5
Cheddar Village Centre	0.1%	1	0.0%	0	0.0%	0	0.0%	0	0.0%	0	0.0%	0	0.0%	0	0.0%	0	0.0%	0	0.0%	0
Chepstow Town Centre	0.2%	3	0.0%	0	0.0%	0	0.0%	0	0.0%	0	0.0%	0	0.0%	0	0.0%	0	0.0%	0	0.0%	0
Chew Magna Village Centre	0.2%	2	0.0%	0	0.0%	0	0.0%	0	0.7%	1	0.0%	0	0.0%	0	0.0%	0	0.0%	0	0.0%	0
Chipping Sodbury Town Centre	0.2%	2	0.0%	0	0.0%	0	0.0%	0	0.0%	0	0.0%	0	0.0%	0	0.0%	0	0.0%	0	0.0%	0
Churchill Village Centre	0.1%	2	0.0%	0	0.0%	0	0.0%	0	0.0%	0	0.0%	0	0.0%	0	1.3%	1	0.0%	0	0.0%	0
Clarks Village Outlet Centre, Street (Over 90 Designer & High Street brands)	0.0%	0	0.0%	0	0.0%	0	0.0%	0	0.0%	0	0.0%	0	0.0%	0	0.0%	0	0.0%	0	0.0%	0
Clevedon Town Centre	0.4%	5	0.0%	0	0.0%	0	0.0%	0	0.0%	0	0.0%	0	1.8%	1	0.0%	0	3.5%	2	0.0%	0
Compton Dando Village Centre	0.0%	0	0.0%	0	0.0%	0	0.0%	0	0.0%	0	0.0%	0	0.0%	0	0.0%	0	0.0%	0	0.0%	0
Congresbury Village Centre	0.3%	3	0.0%	0	0.0%	0	0.0%	0	0.0%	0	0.0%	0	5.5%	3	0.0%	0	0.0%	0	0.0%	0
Dagenham Town Centre	0.1%	1	0.0%	0	0.0%	0	0.0%	0	0.0%	0	0.0%	0	0.0%	0	0.0%	0	0.0%	0	0.0%	0
Dobbies Garden Centre, Milbury Heath, Thornbury, GL12 8QH	0.0%	0	0.0%	0	0.0%	0	0.0%	0	0.0%	0	0.0%	0	0.0%	0	0.0%	0	0.0%	0	0.0%	0
Dublin City Centre	0.1%	1	0.0%	0	0.0%	0	0.0%	0	0.0%	0	2.1%	1	0.0%	0	0.0%	0	0.0%	0	0.0%	0
Exeter City Centre	0.1%	1	0.0%	0	0.0%	0	0.0%	0	0.0%	0	0.0%	0	0.0%	0	0.0%	0	0.0%	0	0.0%	0
Felton Village Centre	0.0%	0	0.0%	0	0.0%	0	0.0%	0	0.0%	0	0.0%	0	0.0%	0	0.0%	0	0.0%	0	0.0%	0
Flowerdown Retail Park, Weston-super-Mare (Aldi, B&Q, Carpetright, M&S Foodhall, Sports Direct & more)	0.0%	0	0.0%	0	0.0%	0	0.0%	0	0.0%	0	0.0%	0	0.0%	0	0.0%	0	0.0%	0	0.0%	0
Gallagher Retail Park (aka The Wyvern Centre), WESTON SUPER MARE (The Range, Currys, Dreams, Oak Furnitureland & more)	0.0%	0	0.0%	0	0.0%	0	0.0%	0	0.0%	0	0.0%	0	0.0%	0	0.0%	0	0.0%	0	0.0%	0
Gloucester City Centre	0.2%	2	0.0%	0	0.0%	0	2.6%	2	0.0%	0	0.0%	0	0.0%	0	0.0%	0	0.0%	0	0.0%	0
Gloucester Quays, Gloucester, GL1 5SH	0.0%	0	0.5%	0	0.0%	0	0.0%	0	0.0%	0	0.0%	0	0.0%	0	0.0%	0	0.0%	0	0.0%	0

	Total		Zone 1		Zone 2		Zone 3		Zone 4		Zone 5		Zone 6		Zone 7		Zone 8		Zone 9	
Hawkesbury Upton Village Centre	0.0%	0	0.0%	0	0.0%	0	0.0%	0	0.0%	0	0.0%	0	0.0%	0	0.0%	0	0.0%	0	0.0%	0
Hinton Village Centre	0.1%	1	0.0%	0	0.0%	0	0.6%	0	0.0%	0	0.0%	0	0.0%	0	0.0%	0	0.0%	0	0.0%	0
Iron Acton Village Centre	0.0%	0	0.0%	0	0.0%	0	0.0%	0	0.0%	0	0.0%	0	0.0%	0	0.0%	0	0.0%	0	0.0%	0
Kelston Village Centre	0.1%	1	0.0%	0	0.0%	0	0.0%	0	0.0%	0	0.0%	0	0.0%	0	0.0%	0	0.0%	0	1.3%	1
Kidderminster Town Centre	0.2%	3	0.0%	0	0.0%	0	0.0%	0	0.0%	0	0.0%	0	0.0%	0	0.0%	0	0.0%	0	0.0%	0
Lacock Village Centre	0.1%	1	0.0%	0	0.0%	0	0.0%	0	0.0%	0	0.0%	0	0.0%	0	0.0%	0	0.0%	0	0.7%	0
Lansdown Local Centre, Bath	0.1%	1	0.0%	0	0.0%	0	0.0%	0	0.0%	0	0.0%	0	0.0%	0	0.0%	0	0.0%	0	0.0%	0
Liverpool City Centre	0.2%	2	0.0%	0	0.0%	0	0.0%	0	0.0%	0	0.0%	0	0.0%	0	3.4%	2	0.0%	0	0.0%	0
Llanddewi Skirrid Village Centre	0.1%	1	0.0%	0	0.0%	0	0.0%	0	0.0%	0	1.0%	1	0.0%	0	0.0%	0	0.0%	0	0.0%	0
Long Ashton Village Centre	0.3%	3	0.0%	0	0.0%	0	0.0%	0	0.0%	0	0.0%	0	0.0%	0	0.0%	0	0.0%	0	0.0%	0
Luckington Village Centre	0.0%	0	0.0%	0	0.0%	0	0.0%	0	0.0%	0	0.0%	0	0.0%	0	0.0%	0	0.0%	0	0.0%	0
Mero Retail Park, Lower Bristol Road, Bath (Carpetright, Hobbycraft & Pets at Home)	0.0%	0	0.0%	0	0.0%	0	0.0%	0	0.0%	0	0.0%	0	0.0%	0	0.0%	0	0.0%	0	0.0%	0
Midsomer Norton Town Centre	0.0%	0	0.0%	0	0.0%	0	0.0%	0	0.0%	0	0.0%	0	0.0%	0	0.0%	0	0.0%	0	0.0%	0
Nailsea Town Centre	0.1%	2	0.0%	0	0.0%	0	0.0%	0	0.0%	0	0.0%	0	0.0%	0	0.0%	0	0.7%	0	0.0%	0
Newton St Loe Village Centre	0.0%	0	0.0%	0	0.0%	0	0.6%	0	0.0%	0	0.0%	0	0.0%	0	0.0%	0	0.0%	0	0.0%	0
Newtown Linford Village Centre	0.1%	1	0.0%	0	0.0%	0	0.0%	0	0.7%	1	0.0%	0	0.0%	0	0.0%	0	0.0%	0	0.0%	0
Nibley Village Centre	0.3%	3	0.0%	0	0.0%	0	0.0%	0	0.0%	0	0.0%	0	0.0%	0	0.0%	0	0.0%	0	0.0%	0
Nottingham City Centre	0.2%	2	0.0%	0	0.0%	0	2.6%	2	0.0%	0	0.0%	0	0.0%	0	0.0%	0	0.0%	0	0.0%	0
Okehampton Town Centre	0.0%	0	0.0%	0	0.0%	0	0.0%	0	0.0%	0	0.0%	0	0.0%	0	0.0%	0	0.0%	0	0.7%	0
Old Sodbury Village Centre	0.1%	1	0.0%	0	0.7%	0	0.0%	0	0.0%	0	0.0%	0	0.0%	0	0.0%	0	0.7%	0	0.0%	0
Oldbury-on-Severn Village Centre	0.2%	3	0.0%	0	0.0%	0	0.0%	0	0.0%	0	0.0%	0	0.0%	0	0.0%	0	0.0%	0	0.0%	0
Osmington Mills Village Centre	0.0%	0	0.0%	0	0.0%	0	0.0%	0	0.0%	0	0.0%	0	0.0%	0	0.0%	0	0.0%	0	0.7%	0
Parkend Village Centre	0.0%	0	0.0%	0	0.0%	0	0.0%	0	0.0%	0	0.0%	0	0.0%	0	0.0%	0	0.7%	0	0.0%	0
Peasedown Saint John Village Centre	0.0%	0	0.0%	0	0.0%	0	0.6%	0	0.0%	0	0.0%	0	0.0%	0	0.0%	0	0.0%	0	0.0%	0
Polruan Village Centre	0.1%	1	0.0%	0	0.0%	0	0.0%	0	0.7%	1	0.0%	0	0.0%	0	0.0%	0	0.0%	0	0.0%	0
Portbury Village Centre	0.1%	1	0.0%	0	0.0%	0	0.0%	0	0.0%	0	0.0%	0	0.9%	0	0.0%	0	0.0%	0	0.0%	0
Portishead Town Centre	0.5%	5	0.0%	0	0.0%	0	0.0%	0	0.7%	1	0.0%	0	0.0%	0	0.0%	0	3.5%	2	0.0%	0
Pwll Village Centre	0.2%	2	0.0%	0	0.0%	0	0.0%	0	0.0%	0	0.0%	0	0.0%	0	0.0%	0	0.0%	0	0.0%	0
Salisbury Town Centre	0.1%	1	0.0%	0	0.0%	0	0.0%	0	0.0%	0	0.0%	0	0.0%	0	0.0%	0	0.0%	0	0.0%	0
Sherwood Local Centre, Nottingham	0.3%	4	0.0%	0	0.0%	0	0.0%	0	0.0%	0	6.5%	4	0.0%	0	0.0%	0	0.0%	0	0.0%	0
Shipton Moyne Village Centre	0.1%	1	0.0%	0	0.0%	0	0.0%	0	0.0%	0	1.0%	1	0.0%	0	0.0%	0	0.0%	0	0.0%	0
Stanton Wick Village Centre	0.0%	0	0.0%	0	0.0%	0	0.0%	0	0.0%	0	0.0%	0	0.0%	0	0.0%	0	0.0%	0	0.0%	0
Swansea City Centre	0.0%	0	0.0%	0	0.0%	0	0.0%	0	0.0%	0	0.0%	0	0.0%	0	0.0%	0	0.0%	0	0.0%	0

	Total		Zone 1		Zone 2		Zone 3		Zone 4		Zone 5		Zone 6		Zone 7		Zone 8		Zone 9	
Symonds Yat Village Centre	0.2%	2	0.0%	0	0.0%	0	2.6%	2	0.0%	0	0.0%	0	0.0%	0	0.0%	0	0.0%	0	0.0%	0
Tavistock Town Centre	0.2%	2	0.0%	0	0.0%	0	0.0%	0	0.0%	0	0.0%	0	0.0%	0	0.0%	0	2.8%	2	0.0%	0
The Super Mare, A370, Worle, Weston-super-Mare, BS24 7JP	0.0%	0	0.0%	0	0.0%	0	0.0%	0	0.0%	0	0.0%	0	0.0%	0	0.7%	0	0.0%	0	0.0%	0
The Winford Arms, Bridgwater Road, A38, Bristol, BS41 8JP	0.0%	0	0.0%	0	0.0%	0	0.0%	0	0.0%	0	0.0%	0	0.0%	0	0.0%	0	0.0%	0	0.0%	0
Thornbury Town Centre	0.3%	3	0.0%	0	0.0%	0	0.0%	0	0.0%	0	0.0%	0	0.0%	0	0.7%	0	0.0%	0	0.0%	0
Travellers Rest, Pensford Hill, A37, Pensford, BS39 4JF	0.1%	2	0.0%	0	0.0%	0	0.0%	0	0.0%	0	0.0%	0	0.0%	0	0.0%	0	0.0%	0	0.0%	0
Wedmore Village Centre	0.0%	0	0.0%	0	0.0%	0	0.0%	0	0.0%	0	0.0%	0	0.0%	0	0.0%	0	0.0%	0	0.0%	0
West Harptree Village Centre	0.0%	0	0.0%	0	0.0%	0	0.0%	0	0.0%	0	0.0%	0	0.0%	0	0.0%	0	0.0%	0	0.0%	0
Weston Lock Retail Park, Lower Bristol Road, Bath (Currys, M&S Foodhall)	0.0%	0	0.0%	0	0.0%	0	0.0%	0	0.0%	0	0.0%	0	0.0%	0	0.0%	0	0.0%	0	0.0%	0
Weston-super-Mare Town Centre (includes Sovereign Shopping Centre)	0.4%	4	0.5%	0	0.0%	0	0.0%	0	1.4%	1	0.0%	0	0.0%	0	0.0%	0	0.0%	0	0.0%	0
Whitminster Village Centre	0.0%	0	0.0%	0	0.0%	0	0.0%	0	0.0%	0	0.0%	0	0.0%	0	0.0%	0	0.0%	0	0.7%	0
Wigan Town Centre	0.1%	1	0.0%	0	0.0%	0	0.0%	0	1.4%	1	0.0%	0	0.0%	0	0.0%	0	0.0%	0	0.0%	0
Woodford Lodge, Woodford Lane, Chew Stoke, BS40 8XH	0.1%	1	0.0%	0	0.0%	0	0.0%	0	0.0%	0	0.0%	0	0.0%	0	0.0%	0	0.0%	0	0.7%	0
Worsley Town Centre	0.0%	0	0.0%	0	0.0%	0	0.0%	0	0.0%	0	0.0%	0	0.0%	0	0.0%	0	0.0%	0	0.0%	0
Wyndham Retail Park, Portishead (Homebase, Argos & McDonald's)	0.4%	4	0.0%	0	0.0%	0	0.0%	0	0.0%	0	0.0%	0	0.0%	0	3.4%	2	0.0%	0	0.0%	0
Yate Town Centre	0.9%	10	0.0%	0	0.0%	0	0.0%	0	0.0%	0	0.0%	0	0.0%	0	0.7%	0	0.0%	0	3.3%	2
Yatton Village Centre	0.1%	2	0.0%	0	0.0%	0	0.0%	0	0.0%	0	0.0%	0	0.0%	0	0.0%	0	0.0%	0	0.0%	0
Others																				
Other	0.0%	0	0.0%	0	0.0%	0	0.0%	0	0.0%	0	0.0%	0	0.0%	0	0.0%	0	0.0%	0	0.0%	0
Abroad	0.0%	0	0.0%	0	0.0%	0	0.0%	0	0.0%	0	0.0%	0	0.0%	0	0.0%	0	0.0%	0	0.0%	0
(Don't know / can't remember)	0.0%	0	0.0%	0	0.0%	0	0.0%	0	0.0%	0	0.0%	0	0.0%	0	0.0%	0	0.0%	0	0.0%	0
Weighted base:		1118		40		70		66		83		57		47		67		63		72
Sample:		1092		56		56		57		76		63		55		59		59		65

Q39 Which centre / facility did you last visit to go a nightclub?
Those that said 'Nightclubs' at Q37 AND Excl. Nulls & SFT

	Total		Zone 1		Zone 2		Zone 3		Zone 4		Zone 5		Zone 6		Zone 7		Zone 8		Zone 9	
Zone 1																				
Avonmeads Retail Park, St Philips Causeway, Bristol (The Range, JD Sports, Wilko, Boots & more)	0.0%	0	0.0%	0	0.0%	0	0.0%	0	0.0%	0	0.0%	0	0.0%	0	0.0%	0	0.0%	0	0.0%	0
Baptist Mills Local Centre, Bristol	0.0%	0	0.0%	0	0.0%	0	0.0%	0	0.0%	0	0.0%	0	0.0%	0	0.0%	0	0.0%	0	0.0%	0
Bristol CITY CENTRE (includes Broadmead, Cabot Circus, The Galleries & The Arcade)	74.9%	75	40.0%	4	100.0%	6	100.0%	4	50.0%	3	0.0%	0	26.5%	2	88.5%	14	93.6%	6	76.1%	8
Harbourside Local Centre, Bristol	0.0%	0	0.0%	0	0.0%	0	0.0%	0	0.0%	0	0.0%	0	0.0%	0	0.0%	0	0.0%	0	0.0%	0
Lockside Riverside Cafe, Brunel Lock Road, Bristol, BS1 6XS	0.0%	0	0.0%	0	0.0%	0	0.0%	0	0.0%	0	0.0%	0	0.0%	0	0.0%	0	0.0%	0	0.0%	0
Old Market Local Centre, Bristol	1.1%	1	10.0%	1	0.0%	0	0.0%	0	0.0%	0	0.0%	0	0.0%	0	0.0%	0	0.0%	0	0.0%	0
Redcliffe Local Centre, Bristol	0.4%	0	0.0%	0	0.0%	0	0.0%	0	0.0%	0	0.0%	0	0.0%	0	0.0%	0	6.4%	0	0.0%	0
St Michael's Hill Local Centre, Bristol	0.0%	0	0.0%	0	0.0%	0	0.0%	0	0.0%	0	0.0%	0	0.0%	0	0.0%	0	0.0%	0	0.0%	0
St Paul's Local Centre, Bristol	0.0%	0	0.0%	0	0.0%	0	0.0%	0	0.0%	0	0.0%	0	0.0%	0	0.0%	0	0.0%	0	0.0%	0
St Werburgh's Local Centre, Bristol	0.0%	0	0.0%	0	0.0%	0	0.0%	0	0.0%	0	0.0%	0	0.0%	0	0.0%	0	0.0%	0	0.0%	0
Stokes Croft / Cheltenham Road, Bristol	3.2%	3	0.0%	0	0.0%	0	0.0%	0	50.0%	3	0.0%	0	0.0%	0	0.0%	0	0.0%	0	0.0%	0
Temple Meads Local Centre, Bristol	2.9%	3	10.0%	1	0.0%	0	0.0%	0	0.0%	0	0.0%	0	0.0%	0	11.5%	2	0.0%	0	0.0%	0
Wapping Wharf Local Centre, Bristol	0.0%	0	0.0%	0	0.0%	0	0.0%	0	0.0%	0	0.0%	0	0.0%	0	0.0%	0	0.0%	0	0.0%	0
Zone 2																				
Barton Hill Local Centre, Bristol	0.0%	0	0.0%	0	0.0%	0	0.0%	0	0.0%	0	0.0%	0	0.0%	0	0.0%	0	0.0%	0	0.0%	0
Church Road, Bristol	0.0%	0	0.0%	0	0.0%	0	0.0%	0	0.0%	0	0.0%	0	0.0%	0	0.0%	0	0.0%	0	0.0%	0
Eastgate Retail Park, Bristol (Asda Living, Halfords, Next Home, Laura Ashley & more)	0.0%	0	0.0%	0	0.0%	0	0.0%	0	0.0%	0	0.0%	0	0.0%	0	0.0%	0	0.0%	0	0.0%	0
Easton Local Centre, Bristol	0.0%	0	0.0%	0	0.0%	0	0.0%	0	0.0%	0	0.0%	0	0.0%	0	0.0%	0	0.0%	0	0.0%	0
Eastville Local Centre, Bristol	0.0%	0	0.0%	0	0.0%	0	0.0%	0	0.0%	0	0.0%	0	0.0%	0	0.0%	0	0.0%	0	0.0%	0
Redfield Local Centre,	0.0%	0	0.0%	0	0.0%	0	0.0%	0	0.0%	0	0.0%	0	0.0%	0	0.0%	0	0.0%	0	0.0%	0

	Total		Zone 1		Zone 2		Zone 3		Zone 4		Zone 5		Zone 6		Zone 7		Zone 8		Zone 9	
Bristol																				
St Mark's Road, Bristol	0.0%	0	0.0%	0	0.0%	0	0.0%	0	0.0%	0	0.0%	0	0.0%	0	0.0%	0	0.0%	0	0.0%	0
Whitehall Local Centre, Bristol	0.0%	0	0.0%	0	0.0%	0	0.0%	0	0.0%	0	0.0%	0	0.0%	0	0.0%	0	0.0%	0	0.0%	0
Zone 3																				
Chequers Inn, Ferry Road, Hanham Mills, BS15 3NU	0.0%	0	0.0%	0	0.0%	0	0.0%	0	0.0%	0	0.0%	0	0.0%	0	0.0%	0	0.0%	0	0.0%	0
Hanham Local Centre, Bristol	0.0%	0	0.0%	0	0.0%	0	0.0%	0	0.0%	0	0.0%	0	0.0%	0	0.0%	0	0.0%	0	0.0%	0
Kingswood Local Centre, Bristol (includes King Chase Shopping Centre)	0.0%	0	0.0%	0	0.0%	0	0.0%	0	0.0%	0	0.0%	0	0.0%	0	0.0%	0	0.0%	0	0.0%	0
St George Local Centre, Bristol	0.0%	0	0.0%	0	0.0%	0	0.0%	0	0.0%	0	0.0%	0	0.0%	0	0.0%	0	0.0%	0	0.0%	0
Two Mile Hill Local Centre, Bristol	0.0%	0	0.0%	0	0.0%	0	0.0%	0	0.0%	0	0.0%	0	0.0%	0	0.0%	0	0.0%	0	0.0%	0
Zone 4																				
Bishopston Local Centre, Bristol	0.0%	0	0.0%	0	0.0%	0	0.0%	0	0.0%	0	0.0%	0	0.0%	0	0.0%	0	0.0%	0	0.0%	0
Cotham Hill Local Centre, Bristol	0.0%	0	0.0%	0	0.0%	0	0.0%	0	0.0%	0	0.0%	0	0.0%	0	0.0%	0	0.0%	0	0.0%	0
Gloucester Road, Bristol	0.0%	0	0.0%	0	0.0%	0	0.0%	0	0.0%	0	0.0%	0	0.0%	0	0.0%	0	0.0%	0	0.0%	0
Golden Hill Local Centre, Bristol	0.0%	0	0.0%	0	0.0%	0	0.0%	0	0.0%	0	0.0%	0	0.0%	0	0.0%	0	0.0%	0	0.0%	0
Horfield Local Centre, Bristol	0.0%	0	0.0%	0	0.0%	0	0.0%	0	0.0%	0	0.0%	0	0.0%	0	0.0%	0	0.0%	0	0.0%	0
Kingsdown Local Centre, Bristol	0.0%	0	0.0%	0	0.0%	0	0.0%	0	0.0%	0	0.0%	0	0.0%	0	0.0%	0	0.0%	0	0.0%	0
Montpelier Local Centre, Bristol	0.0%	0	0.0%	0	0.0%	0	0.0%	0	0.0%	0	0.0%	0	0.0%	0	0.0%	0	0.0%	0	0.0%	0
Redland Local Centre, Bristol	0.0%	0	0.0%	0	0.0%	0	0.0%	0	0.0%	0	0.0%	0	0.0%	0	0.0%	0	0.0%	0	0.0%	0
Westbury Park Local Centre, Bristol (includes North View shops)	0.0%	0	0.0%	0	0.0%	0	0.0%	0	0.0%	0	0.0%	0	0.0%	0	0.0%	0	0.0%	0	0.0%	0
Zone 5																				
Clifton Down Shopping Centre, Whiteladies Road, Bristol (Sainsbury's, WHSmith, Boots, Holland & Barrett & more)	3.2%	3	10.0%	1	0.0%	0	0.0%	0	0.0%	0	0.0%	0	0.0%	0	0.0%	0	0.0%	0	0.0%	0
Clifton VILLAGE Local Centre, Bristol (includes The Clifton Arcade)	0.0%	0	0.0%	0	0.0%	0	0.0%	0	0.0%	0	0.0%	0	0.0%	0	0.0%	0	0.0%	0	0.0%	0
Failand Village Centre	0.0%	0	0.0%	0	0.0%	0	0.0%	0	0.0%	0	0.0%	0	0.0%	0	0.0%	0	0.0%	0	0.0%	0
Hotwells Local Centre, Bristol	0.0%	0	0.0%	0	0.0%	0	0.0%	0	0.0%	0	0.0%	0	0.0%	0	0.0%	0	0.0%	0	0.0%	0

	Total		Zone 1		Zone 2		Zone 3		Zone 4		Zone 5		Zone 6		Zone 7		Zone 8		Zone 9	
Park Street / Queens Road, Bristol	6.0%	6	20.0%	2	0.0%	0	0.0%	0	0.0%	0	0.0%	0	20.7%	2	0.0%	0	0.0%	0	0.0%	0
Whiteladies Road, Clifton, Bristol (NOT including Clifton Down Shopping Centre)	2.2%	2	0.0%	0	0.0%	0	0.0%	0	0.0%	0	0.0%	0	26.5%	2	0.0%	0	0.0%	0	0.0%	0
Zone 6																				
Henleaze Local Centre, Bristol	0.0%	0	0.0%	0	0.0%	0	0.0%	0	0.0%	0	0.0%	0	0.0%	0	0.0%	0	0.0%	0	0.0%	0
Sea Mills Local Centre, Bristol	0.0%	0	0.0%	0	0.0%	0	0.0%	0	0.0%	0	0.0%	0	0.0%	0	0.0%	0	0.0%	0	0.0%	0
Stoke Bishop Local Centre, Bristol	0.0%	0	0.0%	0	0.0%	0	0.0%	0	0.0%	0	0.0%	0	0.0%	0	0.0%	0	0.0%	0	0.0%	0
Westbury-on-Trym Local Centre, Bristol	0.0%	0	0.0%	0	0.0%	0	0.0%	0	0.0%	0	0.0%	0	0.0%	0	0.0%	0	0.0%	0	0.0%	0
Zone 7																				
Ashley Down Local Centre, Bristol	0.0%	0	0.0%	0	0.0%	0	0.0%	0	0.0%	0	0.0%	0	0.0%	0	0.0%	0	0.0%	0	0.0%	0
Lockleaze Local Centre, Bristol	0.0%	0	0.0%	0	0.0%	0	0.0%	0	0.0%	0	0.0%	0	0.0%	0	0.0%	0	0.0%	0	0.0%	0
Southmead Local Centre, Bristol	0.0%	0	0.0%	0	0.0%	0	0.0%	0	0.0%	0	0.0%	0	0.0%	0	0.0%	0	0.0%	0	0.0%	0
Zone 8																				
Brentry Local Centre, Bristol	0.0%	0	0.0%	0	0.0%	0	0.0%	0	0.0%	0	0.0%	0	0.0%	0	0.0%	0	0.0%	0	0.0%	0
Henbury Local Centre, Bristol	0.0%	0	0.0%	0	0.0%	0	0.0%	0	0.0%	0	0.0%	0	0.0%	0	0.0%	0	0.0%	0	0.0%	0
Shirehampton Village Centre	0.0%	0	0.0%	0	0.0%	0	0.0%	0	0.0%	0	0.0%	0	0.0%	0	0.0%	0	0.0%	0	0.0%	0
Zone 9																				
Aspects Leisure Park, Hanham, Bristol, BS15 9LA	0.0%	0	0.0%	0	0.0%	0	0.0%	0	0.0%	0	0.0%	0	0.0%	0	0.0%	0	0.0%	0	0.0%	0
Gallagher Retail Park, LONGWELL GREEN (B&Q, Currys, Next, Tradepoint, M&S, Outfit & more)	0.0%	0	0.0%	0	0.0%	0	0.0%	0	0.0%	0	0.0%	0	0.0%	0	0.0%	0	0.0%	0	0.0%	0
Longwell Green Local Centre, Bristol (e.g. Bath Road shops near where Aldi is - NOT Longwell Green Retail Park, Bristol)	0.0%	0	0.0%	0	0.0%	0	0.0%	0	0.0%	0	0.0%	0	0.0%	0	0.0%	0	0.0%	0	0.0%	0
Zone 10																				
Channons Hill Retail Park, Fishponds (B&M, Iceland, Card Factory, One Below & Sue Ryder)	1.1%	1	10.0%	1	0.0%	0	0.0%	0	0.0%	0	0.0%	0	0.0%	0	0.0%	0	0.0%	0	0.0%	0
Fishponds Local Centre,	0.0%	0	0.0%	0	0.0%	0	0.0%	0	0.0%	0	0.0%	0	0.0%	0	0.0%	0	0.0%	0	0.0%	0

	Total		Zone 1		Zone 2		Zone 3		Zone 4		Zone 5		Zone 6		Zone 7		Zone 8		Zone 9	
Bristol																				
Frenchay Village Centre	0.0%	0	0.0%	0	0.0%	0	0.0%	0	0.0%	0	0.0%	0	0.0%	0	0.0%	0	0.0%	0	0.0%	0
Hambrook Village Centre	0.0%	0	0.0%	0	0.0%	0	0.0%	0	0.0%	0	0.0%	0	0.0%	0	0.0%	0	0.0%	0	0.0%	0
Stapleton Local Centre, Bristol	0.0%	0	0.0%	0	0.0%	0	0.0%	0	0.0%	0	0.0%	0	0.0%	0	0.0%	0	0.0%	0	0.0%	0
Zone 11																				
Bridgeyate Village Centre	0.0%	0	0.0%	0	0.0%	0	0.0%	0	0.0%	0	0.0%	0	0.0%	0	0.0%	0	0.0%	0	0.0%	0
Bromley Heath Local Centre, Bristol	0.0%	0	0.0%	0	0.0%	0	0.0%	0	0.0%	0	0.0%	0	0.0%	0	0.0%	0	0.0%	0	0.0%	0
Downend Local Centre	0.0%	0	0.0%	0	0.0%	0	0.0%	0	0.0%	0	0.0%	0	0.0%	0	0.0%	0	0.0%	0	0.0%	0
Doynton Village Centre	0.0%	0	0.0%	0	0.0%	0	0.0%	0	0.0%	0	0.0%	0	0.0%	0	0.0%	0	0.0%	0	0.0%	0
Emersons Green Local Centre, Bristol (e.g. Emerson's Way shops where vets is - NOT Emersons Green Retail Park)	0.0%	0	0.0%	0	0.0%	0	0.0%	0	0.0%	0	0.0%	0	0.0%	0	0.0%	0	0.0%	0	0.0%	0
Emersons Green Retail Park, Bristol (Lidl, Boots, Argos, Poundland, Peacocks, Sports Direct & more)	0.0%	0	0.0%	0	0.0%	0	0.0%	0	0.0%	0	0.0%	0	0.0%	0	0.0%	0	0.0%	0	0.0%	0
Mangotsfield Local Centre	0.0%	0	0.0%	0	0.0%	0	0.0%	0	0.0%	0	0.0%	0	0.0%	0	0.0%	0	0.0%	0	0.0%	0
Pucklechurch Village Centre	0.0%	0	0.0%	0	0.0%	0	0.0%	0	0.0%	0	0.0%	0	0.0%	0	0.0%	0	0.0%	0	0.0%	0
Staple Hill Local Centre, Bristol	0.0%	0	0.0%	0	0.0%	0	0.0%	0	0.0%	0	0.0%	0	0.0%	0	0.0%	0	0.0%	0	0.0%	0
Wick Village Centre	0.0%	0	0.0%	0	0.0%	0	0.0%	0	0.0%	0	0.0%	0	0.0%	0	0.0%	0	0.0%	0	0.0%	0
Zone 12																				
Almondsbury Village Centre	0.0%	0	0.0%	0	0.0%	0	0.0%	0	0.0%	0	0.0%	0	0.0%	0	0.0%	0	0.0%	0	0.0%	0
Aust Village Centre	0.0%	0	0.0%	0	0.0%	0	0.0%	0	0.0%	0	0.0%	0	0.0%	0	0.0%	0	0.0%	0	0.0%	0
Coalpit Heath Village Centre	0.0%	0	0.0%	0	0.0%	0	0.0%	0	0.0%	0	0.0%	0	0.0%	0	0.0%	0	0.0%	0	0.0%	0
Pilning Village Centre	0.0%	0	0.0%	0	0.0%	0	0.0%	0	0.0%	0	0.0%	0	0.0%	0	0.0%	0	0.0%	0	0.0%	0
The New Inn, Mayshill, A432, Frampton Cotterell, BS36 2NT	0.0%	0	0.0%	0	0.0%	0	0.0%	0	0.0%	0	0.0%	0	0.0%	0	0.0%	0	0.0%	0	0.0%	0
The Willy Wicket, Badminton Road, A432, Bristol, BS36 1DP	0.0%	0	0.0%	0	0.0%	0	0.0%	0	0.0%	0	0.0%	0	0.0%	0	0.0%	0	0.0%	0	0.0%	0
Toby Carvery Almondsbury, Woodlands Lane, Bradley Stoke, BS32 4QB	0.0%	0	0.0%	0	0.0%	0	0.0%	0	0.0%	0	0.0%	0	0.0%	0	0.0%	0	0.0%	0	0.0%	0
Winterbourne Down Village Centre	0.0%	0	0.0%	0	0.0%	0	0.0%	0	0.0%	0	0.0%	0	0.0%	0	0.0%	0	0.0%	0	0.0%	0
Winterbourne Village Centre	0.0%	0	0.0%	0	0.0%	0	0.0%	0	0.0%	0	0.0%	0	0.0%	0	0.0%	0	0.0%	0	0.0%	0
Zone 13																				
Abbey Wood Shopping Park, Filton (Asda, Matalan,	0.0%	0	0.0%	0	0.0%	0	0.0%	0	0.0%	0	0.0%	0	0.0%	0	0.0%	0	0.0%	0	0.0%	0

	Total		Zone 1		Zone 2		Zone 3		Zone 4		Zone 5		Zone 6		Zone 7		Zone 8		Zone 9	
Pets at Home, Poundland, B&M & more)																				
Baileys Court Inn, Baileys Court, Bradley Stoke, BS32 8BH	0.0%	0	0.0%	0	0.0%	0	0.0%	0	0.0%	0	0.0%	0	0.0%	0	0.0%	0	0.0%	0	0.0%	0
Bradley Stoke Town Centre (includes Willowbrook Shopping Centre)	0.0%	0	0.0%	0	0.0%	0	0.0%	0	0.0%	0	0.0%	0	0.0%	0	0.0%	0	0.0%	0	0.0%	0
Cribbs Causeway, Bristol (includes the Mall & Retail Park)	0.0%	0	0.0%	0	0.0%	0	0.0%	0	0.0%	0	0.0%	0	0.0%	0	0.0%	0	0.0%	0	0.0%	0
Filton Local Centre, Bristol	0.0%	0	0.0%	0	0.0%	0	0.0%	0	0.0%	0	0.0%	0	0.0%	0	0.0%	0	0.0%	0	0.0%	0
Little Stoke Village Centre	0.0%	0	0.0%	0	0.0%	0	0.0%	0	0.0%	0	0.0%	0	0.0%	0	0.0%	0	0.0%	0	0.0%	0
Patchway Town Centre	0.0%	0	0.0%	0	0.0%	0	0.0%	0	0.0%	0	0.0%	0	0.0%	0	0.0%	0	0.0%	0	0.0%	0
Stoke Gifford District Shopping Centre (The Range, Poundstretcher & Lidl)	0.0%	0	0.0%	0	0.0%	0	0.0%	0	0.0%	0	0.0%	0	0.0%	0	0.0%	0	0.0%	0	0.0%	0
Stoke Gifford Village Centre	0.0%	0	0.0%	0	0.0%	0	0.0%	0	0.0%	0	0.0%	0	0.0%	0	0.0%	0	0.0%	0	0.0%	0
The Fox Den, New Road, A4174, Stoke Gifford, BS34 8TJ	0.0%	0	0.0%	0	0.0%	0	0.0%	0	0.0%	0	0.0%	0	0.0%	0	0.0%	0	0.0%	0	0.0%	0
Willow Brook Shopping Centre, Bradley Stoke (Tesco Extra, Boots, Pets at Home, Poundstretcher & more)	0.0%	0	0.0%	0	0.0%	0	0.0%	0	0.0%	0	0.0%	0	0.0%	0	0.0%	0	0.0%	0	0.0%	0
Zone 14																				
Ashton Gate Stadium, Bristol, BS3 2LQ	0.0%	0	0.0%	0	0.0%	0	0.0%	0	0.0%	0	0.0%	0	0.0%	0	0.0%	0	0.0%	0	0.0%	0
Bedminster Local Centre, Bristol	0.0%	0	0.0%	0	0.0%	0	0.0%	0	0.0%	0	0.0%	0	0.0%	0	0.0%	0	0.0%	0	0.0%	0
South Bristol Retail Park, Winterstoke Road, Ashton Gate, Bristol (Halfords, Food Warehouse, Currys & B&M)	0.0%	0	0.0%	0	0.0%	0	0.0%	0	0.0%	0	0.0%	0	0.0%	0	0.0%	0	0.0%	0	0.0%	0
Southville Local Centre, Bristol	0.0%	0	0.0%	0	0.0%	0	0.0%	0	0.0%	0	0.0%	0	0.0%	0	0.0%	0	0.0%	0	0.0%	0
Zone 15																				
Bishopsworth Local Centre, Bristol	0.0%	0	0.0%	0	0.0%	0	0.0%	0	0.0%	0	0.0%	0	0.0%	0	0.0%	0	0.0%	0	0.0%	0
Hartcliffe Local Centre, Bristol	0.0%	0	0.0%	0	0.0%	0	0.0%	0	0.0%	0	0.0%	0	0.0%	0	0.0%	0	0.0%	0	0.0%	0
Imperial Retail Park, Wills Way, Bristol (B&Q, Argos, Bedworld, B&M,	0.0%	0	0.0%	0	0.0%	0	0.0%	0	0.0%	0	0.0%	0	0.0%	0	0.0%	0	0.0%	0	0.0%	0

	Total		Zone 1		Zone 2		Zone 3		Zone 4		Zone 5		Zone 6		Zone 7		Zone 8		Zone 9	
Homesense, The Range & more)																				
Inn at Yanleigh, Bridgwater Road, Bristol, BS13 8AG	0.0%	0	0.0%	0	0.0%	0	0.0%	0	0.0%	0	0.0%	0	0.0%	0	0.0%	0	0.0%	0	0.0%	0
The Inn at Yanleigh, Bridgwater Road, A38, Bristol, BS13 8AG	0.0%	0	0.0%	0	0.0%	0	0.0%	0	0.0%	0	0.0%	0	0.0%	0	0.0%	0	0.0%	0	0.0%	0
Withywood Local Centre, Bristol	0.0%	0	0.0%	0	0.0%	0	0.0%	0	0.0%	0	0.0%	0	0.0%	0	0.0%	0	0.0%	0	0.0%	0
Zone 16																				
Arno's Vale Local Centre, Bristol	0.0%	0	0.0%	0	0.0%	0	0.0%	0	0.0%	0	0.0%	0	0.0%	0	0.0%	0	0.0%	0	0.0%	0
Brislington Local Centre	0.0%	0	0.0%	0	0.0%	0	0.0%	0	0.0%	0	0.0%	0	0.0%	0	0.0%	0	0.0%	0	0.0%	0
Brislington Retail Park, Bath Road, Bristol (Halfords, B&M, Dreams, Matalan, Sports Direct & more)	0.0%	0	0.0%	0	0.0%	0	0.0%	0	0.0%	0	0.0%	0	0.0%	0	0.0%	0	0.0%	0	0.0%	0
Knowle Local Centre, Bristol	0.0%	0	0.0%	0	0.0%	0	0.0%	0	0.0%	0	0.0%	0	0.0%	0	0.0%	0	0.0%	0	0.0%	0
Totterdown Local Centre, Bristol	0.0%	0	0.0%	0	0.0%	0	0.0%	0	0.0%	0	0.0%	0	0.0%	0	0.0%	0	0.0%	0	0.0%	0
Tramway Retail Park, Bath Road, Brislington (Dunelm & Go Outdoors)	0.0%	0	0.0%	0	0.0%	0	0.0%	0	0.0%	0	0.0%	0	0.0%	0	0.0%	0	0.0%	0	0.0%	0
Zone 17																				
Hengrove Local Centre, Bristol	0.0%	0	0.0%	0	0.0%	0	0.0%	0	0.0%	0	0.0%	0	0.0%	0	0.0%	0	0.0%	0	0.0%	0
Stockwood Local Centre, Bristol	0.0%	0	0.0%	0	0.0%	0	0.0%	0	0.0%	0	0.0%	0	0.0%	0	0.0%	0	0.0%	0	0.0%	0
Whitchurch Local Centre, Bristol	0.0%	0	0.0%	0	0.0%	0	0.0%	0	0.0%	0	0.0%	0	0.0%	0	0.0%	0	0.0%	0	0.0%	0
Zone 18																				
Keynsham Town Centre	0.3%	0	0.0%	0	0.0%	0	0.0%	0	0.0%	0	0.0%	0	0.0%	0	0.0%	0	0.0%	0	0.0%	0
KFC, Broadmead Lane, Keynsham Bypass, BS31 1ST	0.0%	0	0.0%	0	0.0%	0	0.0%	0	0.0%	0	0.0%	0	0.0%	0	0.0%	0	0.0%	0	0.0%	0
La Famiglia, Bath Road, A4, Keynsham, BS31 1TN	0.0%	0	0.0%	0	0.0%	0	0.0%	0	0.0%	0	0.0%	0	0.0%	0	0.0%	0	0.0%	0	0.0%	0
Saltford Village Centre	0.0%	0	0.0%	0	0.0%	0	0.0%	0	0.0%	0	0.0%	0	0.0%	0	0.0%	0	0.0%	0	0.0%	0
Outside Survey Area																				
Acton Turville Village Centre	0.0%	0	0.0%	0	0.0%	0	0.0%	0	0.0%	0	0.0%	0	0.0%	0	0.0%	0	0.0%	0	0.0%	0
Alveston Village Centre	0.0%	0	0.0%	0	0.0%	0	0.0%	0	0.0%	0	0.0%	0	0.0%	0	0.0%	0	0.0%	0	0.0%	0
Axbridge Town Centre	0.0%	0	0.0%	0	0.0%	0	0.0%	0	0.0%	0	0.0%	0	0.0%	0	0.0%	0	0.0%	0	0.0%	0
Axminster Town Centre	0.0%	0	0.0%	0	0.0%	0	0.0%	0	0.0%	0	0.0%	0	0.0%	0	0.0%	0	0.0%	0	0.0%	0
Barrow Gurney Village Centre	0.0%	0	0.0%	0	0.0%	0	0.0%	0	0.0%	0	0.0%	0	0.0%	0	0.0%	0	0.0%	0	0.0%	0
Bath City Centre (includes	2.5%	3	0.0%	0	0.0%	0	0.0%	0	0.0%	0	0.0%	0	0.0%	0	0.0%	0	0.0%	0	23.9%	3

	Total		Zone 1		Zone 2		Zone 3		Zone 4		Zone 5		Zone 6		Zone 7		Zone 8		Zone 9	
SouthGate Shopping Centre)																				
Bicester Town Centre	0.0%	0	0.0%	0	0.0%	0	0.0%	0	0.0%	0	0.0%	0	0.0%	0	0.0%	0	0.0%	0	0.0%	0
Bradford-on-Avon Town Centre	0.0%	0	0.0%	0	0.0%	0	0.0%	0	0.0%	0	0.0%	0	0.0%	0	0.0%	0	0.0%	0	0.0%	0
Bridgend Town Centre	0.0%	0	0.0%	0	0.0%	0	0.0%	0	0.0%	0	0.0%	0	0.0%	0	0.0%	0	0.0%	0	0.0%	0
Bury St Edmunds Town Centre	0.0%	0	0.0%	0	0.0%	0	0.0%	0	0.0%	0	0.0%	0	0.0%	0	0.0%	0	0.0%	0	0.0%	0
Cardiff City Centre	0.0%	0	0.0%	0	0.0%	0	0.0%	0	0.0%	0	0.0%	0	0.0%	0	0.0%	0	0.0%	0	0.0%	0
Center Parcs Longleat Forest, Warminster, BA12 7PU	0.0%	0	0.0%	0	0.0%	0	0.0%	0	0.0%	0	0.0%	0	0.0%	0	0.0%	0	0.0%	0	0.0%	0
Central London / West End	0.0%	0	0.0%	0	0.0%	0	0.0%	0	0.0%	0	0.0%	0	0.0%	0	0.0%	0	0.0%	0	0.0%	0
Cheddar Village Centre	0.0%	0	0.0%	0	0.0%	0	0.0%	0	0.0%	0	0.0%	0	0.0%	0	0.0%	0	0.0%	0	0.0%	0
Chepstow Town Centre	0.0%	0	0.0%	0	0.0%	0	0.0%	0	0.0%	0	0.0%	0	0.0%	0	0.0%	0	0.0%	0	0.0%	0
Chew Magna Village Centre	0.0%	0	0.0%	0	0.0%	0	0.0%	0	0.0%	0	0.0%	0	0.0%	0	0.0%	0	0.0%	0	0.0%	0
Chipping Sodbury Town Centre	0.0%	0	0.0%	0	0.0%	0	0.0%	0	0.0%	0	0.0%	0	0.0%	0	0.0%	0	0.0%	0	0.0%	0
Churchill Village Centre	0.0%	0	0.0%	0	0.0%	0	0.0%	0	0.0%	0	0.0%	0	0.0%	0	0.0%	0	0.0%	0	0.0%	0
Clarks Village Outlet Centre, Street (Over 90 Designer & High Street brands)	0.0%	0	0.0%	0	0.0%	0	0.0%	0	0.0%	0	0.0%	0	0.0%	0	0.0%	0	0.0%	0	0.0%	0
Clevedon Town Centre	0.0%	0	0.0%	0	0.0%	0	0.0%	0	0.0%	0	0.0%	0	0.0%	0	0.0%	0	0.0%	0	0.0%	0
Compton Dando Village Centre	0.0%	0	0.0%	0	0.0%	0	0.0%	0	0.0%	0	0.0%	0	0.0%	0	0.0%	0	0.0%	0	0.0%	0
Congresbury Village Centre	0.0%	0	0.0%	0	0.0%	0	0.0%	0	0.0%	0	0.0%	0	0.0%	0	0.0%	0	0.0%	0	0.0%	0
Dagenham Town Centre	0.0%	0	0.0%	0	0.0%	0	0.0%	0	0.0%	0	0.0%	0	0.0%	0	0.0%	0	0.0%	0	0.0%	0
Dobbies Garden Centre, Milbury Heath, Thornbury, GL12 8QH	0.0%	0	0.0%	0	0.0%	0	0.0%	0	0.0%	0	0.0%	0	0.0%	0	0.0%	0	0.0%	0	0.0%	0
Dublin City Centre	0.0%	0	0.0%	0	0.0%	0	0.0%	0	0.0%	0	0.0%	0	0.0%	0	0.0%	0	0.0%	0	0.0%	0
Exeter City Centre	0.0%	0	0.0%	0	0.0%	0	0.0%	0	0.0%	0	0.0%	0	0.0%	0	0.0%	0	0.0%	0	0.0%	0
Felton Village Centre	0.0%	0	0.0%	0	0.0%	0	0.0%	0	0.0%	0	0.0%	0	0.0%	0	0.0%	0	0.0%	0	0.0%	0
Flowerdown Retail Park, Weston-super-Mare (Aldi, B&Q, Carpetright, M&S Foodhall, Sports Direct & more)	0.0%	0	0.0%	0	0.0%	0	0.0%	0	0.0%	0	0.0%	0	0.0%	0	0.0%	0	0.0%	0	0.0%	0
Gallagher Retail Park (aka The Wyvern Centre), WESTON SUPER MARE (The Range, Currys, Dreams, Oak Furnitureland & more)	0.0%	0	0.0%	0	0.0%	0	0.0%	0	0.0%	0	0.0%	0	0.0%	0	0.0%	0	0.0%	0	0.0%	0
Gloucester City Centre	0.0%	0	0.0%	0	0.0%	0	0.0%	0	0.0%	0	0.0%	0	0.0%	0	0.0%	0	0.0%	0	0.0%	0
Gloucester Quays, Gloucester, GL1 5SH	0.0%	0	0.0%	0	0.0%	0	0.0%	0	0.0%	0	0.0%	0	0.0%	0	0.0%	0	0.0%	0	0.0%	0

	Total		Zone 1		Zone 2		Zone 3		Zone 4		Zone 5		Zone 6		Zone 7		Zone 8		Zone 9	
Hawkesbury Upton Village Centre	0.0%	0	0.0%	0	0.0%	0	0.0%	0	0.0%	0	0.0%	0	0.0%	0	0.0%	0	0.0%	0	0.0%	0
Hinton Village Centre	0.0%	0	0.0%	0	0.0%	0	0.0%	0	0.0%	0	0.0%	0	0.0%	0	0.0%	0	0.0%	0	0.0%	0
Iron Acton Village Centre	0.0%	0	0.0%	0	0.0%	0	0.0%	0	0.0%	0	0.0%	0	0.0%	0	0.0%	0	0.0%	0	0.0%	0
Kelston Village Centre	0.0%	0	0.0%	0	0.0%	0	0.0%	0	0.0%	0	0.0%	0	0.0%	0	0.0%	0	0.0%	0	0.0%	0
Kidderminster Town Centre	0.0%	0	0.0%	0	0.0%	0	0.0%	0	0.0%	0	0.0%	0	0.0%	0	0.0%	0	0.0%	0	0.0%	0
Lacock Village Centre	0.0%	0	0.0%	0	0.0%	0	0.0%	0	0.0%	0	0.0%	0	0.0%	0	0.0%	0	0.0%	0	0.0%	0
Lansdown Local Centre, Bath	0.0%	0	0.0%	0	0.0%	0	0.0%	0	0.0%	0	0.0%	0	0.0%	0	0.0%	0	0.0%	0	0.0%	0
Liverpool City Centre	0.0%	0	0.0%	0	0.0%	0	0.0%	0	0.0%	0	0.0%	0	0.0%	0	0.0%	0	0.0%	0	0.0%	0
Llanddewi Skirrid Village Centre	0.0%	0	0.0%	0	0.0%	0	0.0%	0	0.0%	0	0.0%	0	0.0%	0	0.0%	0	0.0%	0	0.0%	0
Long Ashton Village Centre	0.0%	0	0.0%	0	0.0%	0	0.0%	0	0.0%	0	0.0%	0	0.0%	0	0.0%	0	0.0%	0	0.0%	0
Luckington Village Centre	0.0%	0	0.0%	0	0.0%	0	0.0%	0	0.0%	0	0.0%	0	0.0%	0	0.0%	0	0.0%	0	0.0%	0
Mero Retail Park, Lower Bristol Road, Bath (Carpetright, Hobbycraft & Pets at Home)	0.0%	0	0.0%	0	0.0%	0	0.0%	0	0.0%	0	0.0%	0	0.0%	0	0.0%	0	0.0%	0	0.0%	0
Midsomer Norton Town Centre	0.0%	0	0.0%	0	0.0%	0	0.0%	0	0.0%	0	0.0%	0	0.0%	0	0.0%	0	0.0%	0	0.0%	0
Nailsea Town Centre	0.0%	0	0.0%	0	0.0%	0	0.0%	0	0.0%	0	0.0%	0	0.0%	0	0.0%	0	0.0%	0	0.0%	0
Newton St Loe Village Centre	0.0%	0	0.0%	0	0.0%	0	0.0%	0	0.0%	0	0.0%	0	0.0%	0	0.0%	0	0.0%	0	0.0%	0
Newtown Linford Village Centre	0.0%	0	0.0%	0	0.0%	0	0.0%	0	0.0%	0	0.0%	0	0.0%	0	0.0%	0	0.0%	0	0.0%	0
Nibley Village Centre	0.0%	0	0.0%	0	0.0%	0	0.0%	0	0.0%	0	0.0%	0	0.0%	0	0.0%	0	0.0%	0	0.0%	0
Nottingham City Centre	0.0%	0	0.0%	0	0.0%	0	0.0%	0	0.0%	0	0.0%	0	0.0%	0	0.0%	0	0.0%	0	0.0%	0
Okehampton Town Centre	0.0%	0	0.0%	0	0.0%	0	0.0%	0	0.0%	0	0.0%	0	0.0%	0	0.0%	0	0.0%	0	0.0%	0
Old Sodbury Village Centre	0.0%	0	0.0%	0	0.0%	0	0.0%	0	0.0%	0	0.0%	0	0.0%	0	0.0%	0	0.0%	0	0.0%	0
Oldbury-on-Severn Village Centre	0.0%	0	0.0%	0	0.0%	0	0.0%	0	0.0%	0	0.0%	0	0.0%	0	0.0%	0	0.0%	0	0.0%	0
Osmington Mills Village Centre	0.0%	0	0.0%	0	0.0%	0	0.0%	0	0.0%	0	0.0%	0	0.0%	0	0.0%	0	0.0%	0	0.0%	0
Parkend Village Centre	0.0%	0	0.0%	0	0.0%	0	0.0%	0	0.0%	0	0.0%	0	0.0%	0	0.0%	0	0.0%	0	0.0%	0
Peasedown Saint John Village Centre	0.0%	0	0.0%	0	0.0%	0	0.0%	0	0.0%	0	0.0%	0	0.0%	0	0.0%	0	0.0%	0	0.0%	0
Polruan Village Centre	0.0%	0	0.0%	0	0.0%	0	0.0%	0	0.0%	0	0.0%	0	0.0%	0	0.0%	0	0.0%	0	0.0%	0
Portbury Village Centre	0.0%	0	0.0%	0	0.0%	0	0.0%	0	0.0%	0	0.0%	0	0.0%	0	0.0%	0	0.0%	0	0.0%	0
Portishead Town Centre	0.0%	0	0.0%	0	0.0%	0	0.0%	0	0.0%	0	0.0%	0	0.0%	0	0.0%	0	0.0%	0	0.0%	0
Pwll Village Centre	0.0%	0	0.0%	0	0.0%	0	0.0%	0	0.0%	0	0.0%	0	0.0%	0	0.0%	0	0.0%	0	0.0%	0
Salisbury Town Centre	0.0%	0	0.0%	0	0.0%	0	0.0%	0	0.0%	0	0.0%	0	0.0%	0	0.0%	0	0.0%	0	0.0%	0
Sherwood Local Centre, Nottingham	0.0%	0	0.0%	0	0.0%	0	0.0%	0	0.0%	0	0.0%	0	0.0%	0	0.0%	0	0.0%	0	0.0%	0
Shipton Moyne Village Centre	0.0%	0	0.0%	0	0.0%	0	0.0%	0	0.0%	0	0.0%	0	0.0%	0	0.0%	0	0.0%	0	0.0%	0
Stanton Wick Village Centre	0.0%	0	0.0%	0	0.0%	0	0.0%	0	0.0%	0	0.0%	0	0.0%	0	0.0%	0	0.0%	0	0.0%	0
Swansea City Centre	2.2%	2	0.0%	0	0.0%	0	0.0%	0	0.0%	0	0.0%	0	26.5%	2	0.0%	0	0.0%	0	0.0%	0

	Total		Zone 1		Zone 2		Zone 3		Zone 4		Zone 5		Zone 6		Zone 7		Zone 8		Zone 9	
Symonds Yat Village Centre	0.0%	0	0.0%	0	0.0%	0	0.0%	0	0.0%	0	0.0%	0	0.0%	0	0.0%	0	0.0%	0	0.0%	0
Tavistock Town Centre	0.0%	0	0.0%	0	0.0%	0	0.0%	0	0.0%	0	0.0%	0	0.0%	0	0.0%	0	0.0%	0	0.0%	0
The Super Mare, A370, Worle, Weston-super-Mare, BS24 7JP	0.0%	0	0.0%	0	0.0%	0	0.0%	0	0.0%	0	0.0%	0	0.0%	0	0.0%	0	0.0%	0	0.0%	0
The Winford Arms, Bridgwater Road, A38, Bristol, BS41 8JP	0.0%	0	0.0%	0	0.0%	0	0.0%	0	0.0%	0	0.0%	0	0.0%	0	0.0%	0	0.0%	0	0.0%	0
Thornbury Town Centre	0.0%	0	0.0%	0	0.0%	0	0.0%	0	0.0%	0	0.0%	0	0.0%	0	0.0%	0	0.0%	0	0.0%	0
Travellers Rest, Pensford Hill, A37, Pensford, BS39 4JF	0.0%	0	0.0%	0	0.0%	0	0.0%	0	0.0%	0	0.0%	0	0.0%	0	0.0%	0	0.0%	0	0.0%	0
Wedmore Village Centre	0.0%	0	0.0%	0	0.0%	0	0.0%	0	0.0%	0	0.0%	0	0.0%	0	0.0%	0	0.0%	0	0.0%	0
West Harptree Village Centre	0.0%	0	0.0%	0	0.0%	0	0.0%	0	0.0%	0	0.0%	0	0.0%	0	0.0%	0	0.0%	0	0.0%	0
Weston Lock Retail Park, Lower Bristol Road, Bath (Currys, M&S Foodhall)	0.0%	0	0.0%	0	0.0%	0	0.0%	0	0.0%	0	0.0%	0	0.0%	0	0.0%	0	0.0%	0	0.0%	0
Weston-super-Mare Town Centre (includes Sovereign Shopping Centre)	0.0%	0	0.0%	0	0.0%	0	0.0%	0	0.0%	0	0.0%	0	0.0%	0	0.0%	0	0.0%	0	0.0%	0
Whitminster Village Centre	0.0%	0	0.0%	0	0.0%	0	0.0%	0	0.0%	0	0.0%	0	0.0%	0	0.0%	0	0.0%	0	0.0%	0
Wigan Town Centre	0.0%	0	0.0%	0	0.0%	0	0.0%	0	0.0%	0	0.0%	0	0.0%	0	0.0%	0	0.0%	0	0.0%	0
Woodford Lodge, Woodford Lane, Chew Stoke, BS40 8XH	0.0%	0	0.0%	0	0.0%	0	0.0%	0	0.0%	0	0.0%	0	0.0%	0	0.0%	0	0.0%	0	0.0%	0
Worsley Town Centre	0.0%	0	0.0%	0	0.0%	0	0.0%	0	0.0%	0	0.0%	0	0.0%	0	0.0%	0	0.0%	0	0.0%	0
Wyndham Retail Park, Portishead (Homebase, Argos & McDonald's)	0.0%	0	0.0%	0	0.0%	0	0.0%	0	0.0%	0	0.0%	0	0.0%	0	0.0%	0	0.0%	0	0.0%	0
Yate Town Centre	0.0%	0	0.0%	0	0.0%	0	0.0%	0	0.0%	0	0.0%	0	0.0%	0	0.0%	0	0.0%	0	0.0%	0
Yatton Village Centre	0.0%	0	0.0%	0	0.0%	0	0.0%	0	0.0%	0	0.0%	0	0.0%	0	0.0%	0	0.0%	0	0.0%	0
Others																				
Other	0.0%	0	0.0%	0	0.0%	0	0.0%	0	0.0%	0	0.0%	0	0.0%	0	0.0%	0	0.0%	0	0.0%	0
Abroad	0.0%	0	0.0%	0	0.0%	0	0.0%	0	0.0%	0	0.0%	0	0.0%	0	0.0%	0	0.0%	0	0.0%	0
(Don't know / can't remember)	0.0%	0	0.0%	0	0.0%	0	0.0%	0	0.0%	0	0.0%	0	0.0%	0	0.0%	0	0.0%	0	0.0%	0
Weighted base:		100		11		6		4		6		0		8		16		7		11
Sample:		52		10		2		2		2		0		4		7		4		4

Q40 Which centre / facility did you last visit to go to a casino or bingo hall?
Those that said 'Casino or bingo' at Q37 AND Excl. Nulls & SFT

	Total		Zone 1		Zone 2		Zone 3		Zone 4		Zone 5		Zone 6		Zone 7		Zone 8		Zone 9	
Zone 1																				
Baptist Mills Local Centre, Bristol	0.0%	0	0.0%	0	0.0%	0	0.0%	0	0.0%	0	0.0%	0	0.0%	0	0.0%	0	0.0%	0	0.0%	0
Bristol CITY CENTRE (includes Broadmead, Cabot Circus, The Galleries & The Arcade)	17.6%	15	34.4%	2	0.0%	0	0.0%	0	0.0%	0	0.0%	0	0.0%	0	72.5%	2	0.0%	0	0.0%	0
Grosvenor Casino, Anchor Road, Bristol	1.0%	1	0.0%	0	0.0%	0	17.5%	1	0.0%	0	0.0%	0	0.0%	0	0.0%	0	0.0%	0	0.0%	0
Old Market Local Centre, Bristol	0.0%	0	0.0%	0	0.0%	0	0.0%	0	0.0%	0	0.0%	0	0.0%	0	0.0%	0	0.0%	0	0.0%	0
Rainbow Casino, Explore Lane, Bristol	10.5%	9	19.6%	1	0.0%	0	0.0%	0	0.0%	0	0.0%	0	0.0%	0	0.0%	0	5.4%	0	0.0%	0
Shipleys Bingo, Broadmead, Bristol	3.0%	3	0.0%	0	63.8%	3	0.0%	0	0.0%	0	0.0%	0	0.0%	0	0.0%	0	0.0%	0	0.0%	0
Stokes Croft / Cheltenham Road, Bristol	0.0%	0	0.0%	0	0.0%	0	0.0%	0	0.0%	0	0.0%	0	0.0%	0	0.0%	0	0.0%	0	0.0%	0
Zone 2																				
Barton Hill Local Centre, Bristol	0.0%	0	0.0%	0	0.0%	0	0.0%	0	0.0%	0	0.0%	0	0.0%	0	0.0%	0	0.0%	0	0.0%	0
Church Road, Bristol	0.0%	0	0.0%	0	0.0%	0	0.0%	0	0.0%	0	0.0%	0	0.0%	0	0.0%	0	0.0%	0	0.0%	0
Easton Local Centre, Bristol	0.0%	0	0.0%	0	0.0%	0	0.0%	0	0.0%	0	0.0%	0	0.0%	0	0.0%	0	0.0%	0	0.0%	0
Eastville Local Centre, Bristol	0.0%	0	0.0%	0	0.0%	0	0.0%	0	0.0%	0	0.0%	0	0.0%	0	0.0%	0	0.0%	0	0.0%	0
St Mark's Road, Bristol	0.0%	0	0.0%	0	0.0%	0	0.0%	0	0.0%	0	0.0%	0	0.0%	0	0.0%	0	0.0%	0	0.0%	0
Zone 3																				
Kingswood Local Centre, Bristol (includes King Chase Shopping Centre)	0.9%	1	0.0%	0	0.0%	0	0.0%	0	0.0%	0	0.0%	0	0.0%	0	0.0%	0	0.0%	0	8.0%	0
Zone 4																				
Bishopston Local Centre, Bristol	0.0%	0	0.0%	0	0.0%	0	0.0%	0	0.0%	0	0.0%	0	0.0%	0	0.0%	0	0.0%	0	0.0%	0
Cotham Hill Local Centre, Bristol	0.0%	0	0.0%	0	0.0%	0	0.0%	0	0.0%	0	0.0%	0	0.0%	0	0.0%	0	0.0%	0	0.0%	0
Golden Hill Local Centre, Bristol	0.0%	0	0.0%	0	0.0%	0	0.0%	0	0.0%	0	0.0%	0	0.0%	0	0.0%	0	0.0%	0	0.0%	0
Horfield Local Centre, Bristol	0.0%	0	0.0%	0	0.0%	0	0.0%	0	0.0%	0	0.0%	0	0.0%	0	0.0%	0	0.0%	0	0.0%	0
Redland Local Centre, Bristol	0.0%	0	0.0%	0	0.0%	0	0.0%	0	0.0%	0	0.0%	0	0.0%	0	0.0%	0	0.0%	0	0.0%	0
Westbury Park Local Centre, Bristol (includes North View shops)	0.0%	0	0.0%	0	0.0%	0	0.0%	0	0.0%	0	0.0%	0	0.0%	0	0.0%	0	0.0%	0	0.0%	0
Zone 5																				

	Total		Zone 1		Zone 2		Zone 3		Zone 4		Zone 5		Zone 6		Zone 7		Zone 8		Zone 9	
Clifton VILLAGE Local Centre, Bristol (includes The Clifton Arcade)	0.0%	0	0.0%	0	0.0%	0	0.0%	0	0.0%	0	0.0%	0	0.0%	0	0.0%	0	0.0%	0	0.0%	0
Park Street / Queens Road, Bristol	0.0%	0	0.0%	0	0.0%	0	0.0%	0	0.0%	0	0.0%	0	0.0%	0	0.0%	0	0.0%	0	0.0%	0
Whiteladies Road, Clifton, Bristol (NOT including Clifton Down Shopping Centre)	0.0%	0	0.0%	0	0.0%	0	0.0%	0	0.0%	0	0.0%	0	0.0%	0	0.0%	0	0.0%	0	0.0%	0
Zone 6																				
Henleaze Local Centre, Bristol	0.0%	0	0.0%	0	0.0%	0	0.0%	0	0.0%	0	0.0%	0	0.0%	0	0.0%	0	0.0%	0	0.0%	0
Westbury-on-Trym Local Centre, Bristol	0.0%	0	0.0%	0	0.0%	0	0.0%	0	0.0%	0	0.0%	0	0.0%	0	0.0%	0	0.0%	0	0.0%	0
Zone 7																				
Ashley Down Local Centre, Bristol	0.0%	0	0.0%	0	0.0%	0	0.0%	0	0.0%	0	0.0%	0	0.0%	0	0.0%	0	0.0%	0	0.0%	0
Southmead Local Centre, Bristol	0.0%	0	0.0%	0	0.0%	0	0.0%	0	0.0%	0	0.0%	0	0.0%	0	0.0%	0	0.0%	0	0.0%	0
Zone 8																				
Brentry Local Centre, Bristol	0.0%	0	0.0%	0	0.0%	0	0.0%	0	0.0%	0	0.0%	0	0.0%	0	0.0%	0	0.0%	0	0.0%	0
Kings Weston Local Centre, Bristol	0.5%	0	0.0%	0	0.0%	0	0.0%	0	0.0%	0	0.0%	0	0.0%	0	0.0%	0	5.4%	0	0.0%	0
Lawrence Weston Local Centre, Bristol	0.5%	0	0.0%	0	0.0%	0	0.0%	0	0.0%	0	0.0%	0	0.0%	0	0.0%	0	5.4%	0	0.0%	0
Shirehampton Village Centre	0.5%	0	0.0%	0	0.0%	0	0.0%	0	0.0%	0	0.0%	0	0.0%	0	0.0%	0	5.4%	0	0.0%	0
Zone 9																				
Longwell Green Local Centre, Bristol (e.g. Bath Road shops near where Aldi is - NOT Longwell Green Retail Park, Bristol)	0.0%	0	0.0%	0	0.0%	0	0.0%	0	0.0%	0	0.0%	0	0.0%	0	0.0%	0	0.0%	0	0.0%	0
Zone 10																				
Buzz Bingo, Fishponds, Bristol	25.7%	22	23.2%	1	24.1%	1	46.3%	2	0.0%	0	0.0%	0	100.1%	0	0.0%	0	39.2%	3	42.0%	3
Fishponds Local Centre, Bristol	1.1%	1	0.0%	0	12.1%	0	0.0%	0	0.0%	0	0.0%	0	0.0%	0	0.0%	0	0.0%	0	0.0%	0
Stapleton Local Centre, Bristol	0.6%	0	0.0%	0	0.0%	0	0.0%	0	0.0%	0	0.0%	0	0.0%	0	0.0%	0	0.0%	0	8.0%	0
Zone 11																				
Emersons Green Local Centre, Bristol (e.g. Emerson's Way shops where vets is - NOT Emersons Green Retail Park)	0.0%	0	0.0%	0	0.0%	0	0.0%	0	0.0%	0	0.0%	0	0.0%	0	0.0%	0	0.0%	0	0.0%	0
Staple Hill Local Centre,	0.0%	0	0.0%	0	0.0%	0	0.0%	0	0.0%	0	0.0%	0	0.0%	0	0.0%	0	0.0%	0	0.0%	0

	Total		Zone 1		Zone 2		Zone 3		Zone 4		Zone 5		Zone 6		Zone 7		Zone 8		Zone 9	
Bristol																				
Zone 13																				
Bradley Stoke Town Centre (includes Willowbrook Shopping Centre)	0.0%	0	0.0%	0	0.0%	0	0.0%	0	0.0%	0	0.0%	0	0.0%	0	0.0%	0	0.0%	0	0.0%	0
Filton Local Centre, Bristol	0.0%	0	0.0%	0	0.0%	0	0.0%	0	0.0%	0	0.0%	0	0.0%	0	0.0%	0	0.0%	0	0.0%	0
Little Stoke Village Centre	0.5%	0	0.0%	0	0.0%	0	0.0%	0	0.0%	0	0.0%	0	0.0%	0	0.0%	0	0.0%	0	0.0%	0
Patchway Town Centre	0.0%	0	0.0%	0	0.0%	0	0.0%	0	0.0%	0	0.0%	0	0.0%	0	0.0%	0	0.0%	0	0.0%	0
Zone 14																				
Bedminster Local Centre, Bristol	0.0%	0	0.0%	0	0.0%	0	0.0%	0	0.0%	0	0.0%	0	0.0%	0	0.0%	0	0.0%	0	0.0%	0
Zone 16																				
Brislington Local Centre	0.0%	0	0.0%	0	0.0%	0	0.0%	0	0.0%	0	0.0%	0	0.0%	0	0.0%	0	0.0%	0	0.0%	0
Club 3000 Bingo, Broadwalk, Knowle, Bristol	29.1%	25	7.4%	0	0.0%	0	36.2%	2	0.0%	0	0.0%	0	0.0%	0	27.5%	1	39.2%	3	0.0%	0
Zone 17																				
Buzz Bingo, Hengrove Leisure Park, Bristol	8.7%	8	15.3%	1	0.0%	0	0.0%	0	0.0%	0	0.0%	0	0.0%	0	0.0%	0	0.0%	0	42.0%	3
Zone 18																				
Keynsham Town Centre	0.0%	0	0.0%	0	0.0%	0	0.0%	0	0.0%	0	0.0%	0	0.0%	0	0.0%	0	0.0%	0	0.0%	0
Outside Survey Area																				
Bath City Centre (includes SouthGate Shopping Centre)	0.0%	0	0.0%	0	0.0%	0	0.0%	0	0.0%	0	0.0%	0	0.0%	0	0.0%	0	0.0%	0	0.0%	0
Central London / West End	0.0%	0	0.0%	0	0.0%	0	0.0%	0	0.0%	0	0.0%	0	0.0%	0	0.0%	0	0.0%	0	0.0%	0
Chew Magna Village Centre	0.0%	0	0.0%	0	0.0%	0	0.0%	0	0.0%	0	0.0%	0	0.0%	0	0.0%	0	0.0%	0	0.0%	0
Clevedon Town Centre	0.0%	0	0.0%	0	0.0%	0	0.0%	0	0.0%	0	0.0%	0	0.0%	0	0.0%	0	0.0%	0	0.0%	0
Congresbury Village Centre	0.0%	0	0.0%	0	0.0%	0	0.0%	0	0.0%	0	0.0%	0	0.0%	0	0.0%	0	0.0%	0	0.0%	0
Long Ashton Village Centre	0.0%	0	0.0%	0	0.0%	0	0.0%	0	0.0%	0	0.0%	0	0.0%	0	0.0%	0	0.0%	0	0.0%	0
Midsomer Norton Town Centre	0.0%	0	0.0%	0	0.0%	0	0.0%	0	0.0%	0	0.0%	0	0.0%	0	0.0%	0	0.0%	0	0.0%	0
Nailsea Town Centre	0.0%	0	0.0%	0	0.0%	0	0.0%	0	0.0%	0	0.0%	0	0.0%	0	0.0%	0	0.0%	0	0.0%	0
Portishead Town Centre	0.0%	0	0.0%	0	0.0%	0	0.0%	0	0.0%	0	0.0%	0	0.0%	0	0.0%	0	0.0%	0	0.0%	0
Thornbury Town Centre	0.0%	0	0.0%	0	0.0%	0	0.0%	0	0.0%	0	0.0%	0	0.0%	0	0.0%	0	0.0%	0	0.0%	0
Wedmore Village Centre	0.0%	0	0.0%	0	0.0%	0	0.0%	0	0.0%	0	0.0%	0	0.0%	0	0.0%	0	0.0%	0	0.0%	0
Weston-super-Mare Town Centre (includes Sovereign Shopping Centre)	0.0%	0	0.0%	0	0.0%	0	0.0%	0	0.0%	0	0.0%	0	0.0%	0	0.0%	0	0.0%	0	0.0%	0
Yate Town Centre	0.0%	0	0.0%	0	0.0%	0	0.0%	0	0.0%	0	0.0%	0	0.0%	0	0.0%	0	0.0%	0	0.0%	0
Others																				
Other	0.0%	0	0.0%	0	0.0%	0	0.0%	0	0.0%	0	0.0%	0	0.0%	0	0.0%	0	0.0%	0	0.0%	0
Abroad	0.0%	0	0.0%	0	0.0%	0	0.0%	0	0.0%	0	0.0%	0	0.0%	0	0.0%	0	0.0%	0	0.0%	0
(Don't know / can't remember)	0.0%	0	0.0%	0	0.0%	0	0.0%	0	0.0%	0	0.0%	0	0.0%	0	0.0%	0	0.0%	0	0.0%	0
Weighted base:		87		5		4		5		0		0		0		3		8		6
Sample:		67		7		3		3		0		0		1		3		8		4

Q41 Which centre / facility did you last visit to go to health and fitness centre including gyms?
Those that said 'Health and fitness, including gyms' at Q37 AND Excl. Nulls & SFT

	Total		Zone 1		Zone 2		Zone 3		Zone 4		Zone 5		Zone 6		Zone 7		Zone 8		Zone 9	
Zone 1																				
Absolute Health, Temple Quay, Oxford Street, Bristol, BS2 0QT	0.1%	1	0.0%	0	0.0%	0	0.0%	0	2.1%	1	0.0%	0	0.0%	0	0.0%	0	0.0%	0	0.0%	0
Avonmeads Retail Park, St Philips Causeway, Bristol (The Range, JD Sports, Wilko, Boots & more)	0.7%	3	0.0%	0	0.0%	0	0.0%	0	0.0%	0	0.0%	0	0.0%	0	0.0%	0	0.0%	0	0.0%	0
Baptist Mills Local Centre, Bristol	0.0%	0	0.0%	0	0.0%	0	0.0%	0	0.0%	0	0.0%	0	0.0%	0	0.0%	0	0.0%	0	0.0%	0
Bristol CITY CENTRE (includes Broadmead, Cabot Circus, The Galleries & The Arcade)	3.8%	17	6.5%	1	16.7%	6	0.0%	0	4.1%	1	0.0%	0	9.8%	3	0.0%	0	0.0%	0	0.0%	0
Bristol Royal Infirmary, Upper Maudlin Street, Bristol, BS2 8HW	0.6%	3	0.0%	0	7.6%	3	0.0%	0	0.0%	0	0.0%	0	0.0%	0	0.0%	0	0.0%	0	0.0%	0
Bristol Yoga Centre, Park Row, Bristol, BS1 5LJ	0.4%	2	0.0%	0	0.0%	0	0.0%	0	0.0%	0	0.0%	0	0.0%	0	0.0%	0	0.0%	0	0.0%	0
Climbing Academy, St Weburgh's Church, Mina Road, Bristol, BS2 9YT	0.3%	1	0.0%	0	0.0%	0	0.0%	0	4.1%	1	0.0%	0	0.0%	0	0.0%	0	0.0%	0	0.0%	0
Kingsdown Sports Centre, Portland Street, Bristol, BS2 8HL	0.5%	2	0.0%	0	0.0%	0	0.0%	0	8.6%	2	0.0%	0	0.0%	0	0.0%	0	0.0%	0	0.0%	0
Old Market Local Centre, Bristol	0.0%	0	0.0%	0	0.0%	0	0.0%	0	0.0%	0	0.0%	0	0.0%	0	0.0%	0	0.0%	0	0.0%	0
Puregym, Explore Lane, Bristol, BS1 5TY	1.1%	5	5.5%	1	0.0%	0	0.0%	0	0.0%	0	12.6%	4	0.0%	0	0.0%	0	0.0%	0	0.0%	0
Puregym, Union Street, Bristol, BS1 2DU	1.4%	6	16.4%	3	0.0%	0	0.0%	0	10.9%	3	0.0%	0	0.0%	0	0.0%	0	0.0%	0	0.0%	0
St Paul's Community Sports Academy, Newfoundland Road, St Paul's, Bristol, BS2 9NH	0.1%	0	0.0%	0	1.5%	0	0.0%	0	0.0%	0	0.0%	0	0.0%	0	0.0%	0	0.0%	0	0.0%	0
St Werburghs Community Centre, Horley Road, St Werburgh's, Bristol, BS2 9TJ	0.3%	1	6.5%	1	0.0%	0	0.0%	0	0.0%	0	0.0%	0	0.0%	0	0.0%	0	0.0%	0	0.0%	0
Starks Fitness, Cathedral Walk, Bristol, BS1 5LW	0.1%	1	0.0%	0	0.0%	0	0.0%	0	0.0%	0	2.0%	1	0.0%	0	0.0%	0	0.0%	0	0.0%	0
Stokes Croft / Cheltenham Road, Bristol	0.0%	0	0.0%	0	0.0%	0	0.0%	0	0.0%	0	0.0%	0	0.0%	0	0.0%	0	0.0%	0	0.0%	0
The Gym Group, Cabot	0.2%	1	5.5%	1	0.0%	0	0.0%	0	0.0%	0	0.0%	0	0.0%	0	0.0%	0	0.0%	0	0.0%	0

	Total		Zone 1		Zone 2		Zone 3		Zone 4		Zone 5		Zone 6		Zone 7		Zone 8		Zone 9	
Circus, Bristol, BS1 3BU																				
Vivo Sports, Welsh Back, Bristol, BS1 4AN	0.2%	1	4.3%	1	0.0%	0	0.0%	0	0.0%	0	0.0%	0	0.0%	0	0.0%	0	0.0%	0	0.0%	0
Zone 2																				
Barton Hill Local Centre, Bristol	0.0%	0	0.0%	0	0.0%	0	0.0%	0	0.0%	0	0.0%	0	0.0%	0	0.0%	0	0.0%	0	0.0%	0
Body Focus Fitness, Eastpark Trading Estate, Whitehall, Bristol, BS5 7DR	0.2%	1	0.0%	0	0.0%	0	5.7%	1	0.0%	0	0.0%	0	0.0%	0	0.0%	0	0.0%	0	0.0%	0
Church Road, Bristol	0.0%	0	0.0%	0	0.0%	0	0.0%	0	0.0%	0	0.0%	0	0.0%	0	0.0%	0	0.0%	0	0.0%	0
Eastgate Retail Park, Bristol (Asda Living, Halfords, Next Home, Laura Ashley & more)	0.0%	0	0.0%	0	0.0%	0	0.0%	0	0.0%	0	0.0%	0	0.0%	0	0.0%	0	0.0%	0	0.0%	0
Easton Leisure Centre, Thrissell Street, Easton, Bristol, BS5 0SW	0.6%	3	0.0%	0	6.0%	2	0.0%	0	0.0%	0	0.0%	0	2.7%	1	0.0%	0	0.0%	0	0.0%	0
Easton Local Centre, Bristol	1.2%	5	3.1%	1	2.9%	1	0.0%	0	0.0%	0	0.0%	0	0.0%	0	0.0%	0	0.0%	0	0.0%	0
Eastville Local Centre, Bristol	0.0%	0	0.0%	0	0.0%	0	0.0%	0	0.0%	0	0.0%	0	0.0%	0	0.0%	0	0.0%	0	0.0%	0
Lawrence Hill Local Centre, Bristol	0.6%	3	0.0%	0	2.9%	1	0.0%	0	0.0%	0	0.0%	0	0.0%	0	0.0%	0	0.0%	0	0.0%	0
Puregym, Barrow Road, Bristol, BS5 0HU	0.4%	2	5.5%	1	2.9%	1	0.0%	0	0.0%	0	0.0%	0	0.0%	0	0.0%	0	0.0%	0	0.0%	0
Puregym, Eastgate Road, Eastville, Bristol, BS5 6XX	0.5%	2	0.0%	0	0.0%	0	0.0%	0	0.0%	0	0.0%	0	0.0%	0	6.5%	2	0.0%	0	0.0%	0
St Mark's Road, Bristol	0.0%	0	0.0%	0	0.0%	0	0.0%	0	0.0%	0	0.0%	0	0.0%	0	0.0%	0	0.0%	0	0.0%	0
Zone 3																				
Bristol Brunel Academy, Speedwell Road, Speedwell, Bristol, BS15 1NU	0.5%	2	0.0%	0	6.0%	2	0.0%	0	0.0%	0	0.0%	0	0.0%	0	0.0%	0	0.0%	0	0.0%	0
Hanham Community Centre, High Street, Hanham, Bristol, BS15 3EJ	0.2%	1	0.0%	0	0.0%	0	5.7%	1	0.0%	0	0.0%	0	0.0%	0	0.0%	0	0.0%	0	0.0%	0
Kingswood Local Centre, Bristol (includes King Chase Shopping Centre)	2.2%	10	5.5%	1	0.0%	0	0.0%	0	0.0%	0	8.3%	2	0.0%	0	0.0%	0	0.0%	0	0.0%	0
Zone 4																				
Bannatynes, Redland Road, Redland, Bristol, BS6 6AG	1.2%	5	0.0%	0	2.9%	1	0.0%	0	6.2%	2	0.0%	0	1.3%	0	5.1%	2	0.0%	0	0.0%	0
Bishopston Local Centre, Bristol	0.3%	1	0.0%	0	0.0%	0	0.0%	0	2.1%	1	2.0%	1	0.0%	0	0.0%	0	0.0%	0	0.0%	0
Cotham Hill Local Centre,	0.1%	1	0.0%	0	0.0%	0	0.0%	0	0.0%	0	2.0%	1	0.0%	0	0.0%	0	0.0%	0	0.0%	0

	Total		Zone 1		Zone 2		Zone 3		Zone 4		Zone 5		Zone 6		Zone 7		Zone 8		Zone 9	
Bristol																				
Golden Hill Local Centre, Bristol	0.1%	1	0.0%	0	0.0%	0	0.0%	0	0.0%	0	0.0%	0	0.0%	0	0.0%	0	0.0%	0	0.0%	0
Great Western Runners, Lawn Tennis and Squash Club, Redland, Bristol, BS6 7HF	0.1%	0	0.0%	0	0.0%	0	0.0%	0	0.0%	0	0.0%	0	0.0%	0	0.0%	0	0.0%	0	0.0%	0
Horfield Local Centre, Bristol	4.9%	22	0.0%	0	7.4%	2	0.0%	0	15.1%	4	0.0%	0	0.0%	0	43.4%	15	0.0%	0	0.0%	0
Pilates 7, Elmgrove Road, Redland, Bristol, BS6 6AJ	0.2%	1	0.0%	0	0.0%	0	0.0%	0	0.0%	0	0.0%	0	2.7%	1	0.0%	0	0.0%	0	0.0%	0
Redland Green Club, Redland Green Road, Redland, Bristol, BS6 7H	0.1%	0	0.0%	0	0.0%	0	0.0%	0	0.0%	0	0.0%	0	1.3%	0	0.0%	0	0.0%	0	0.0%	0
Redland Local Centre, Bristol	1.2%	5	2.1%	0	0.0%	0	0.0%	0	10.9%	3	2.0%	1	0.0%	0	0.0%	0	0.0%	0	0.0%	0
Westbury Park Local Centre, Bristol (includes North View shops)	0.0%	0	0.0%	0	0.0%	0	0.0%	0	0.0%	0	0.0%	0	0.0%	0	0.0%	0	0.0%	0	0.0%	0
Zone 5																				
Anytime Fitness, Queens Road, Bristol, BS8 1RE	0.3%	1	0.0%	0	0.0%	0	0.0%	0	0.0%	0	4.0%	1	0.0%	0	0.0%	0	0.0%	0	0.0%	0
Audley Club at Redwood, Failand, Bristol, BS8 3TG	0.2%	1	0.0%	0	0.0%	0	0.0%	0	0.0%	0	0.0%	0	0.0%	0	0.0%	0	0.0%	0	0.0%	0
Bristol Real Tennis Club, Clifton College Playing Fields, Abbots Leigh, Bristol, BS8 3QD	0.1%	1	0.0%	0	0.0%	0	0.0%	0	2.1%	1	0.0%	0	0.0%	0	0.0%	0	0.0%	0	0.0%	0
Clifton Down Shopping Centre, Whiteladies Road, Bristol (Sainsbury's, WHSmith, Boots, Holland & Barrett & more)	0.0%	0	0.0%	0	0.0%	0	0.0%	0	0.0%	0	0.0%	0	0.0%	0	0.0%	0	0.0%	0	0.0%	0
Clifton VILLAGE Local Centre, Bristol (includes The Clifton Arcade)	1.5%	7	0.0%	0	0.0%	0	0.0%	0	2.1%	1	14.1%	4	6.7%	2	0.0%	0	0.0%	0	0.0%	0
Park Street / Queens Road, Bristol	0.0%	0	0.0%	0	0.0%	0	0.0%	0	0.0%	0	0.0%	0	0.0%	0	0.0%	0	0.0%	0	0.0%	0
Snap Fitness, Clifton Down Station Development, Whiteladies Road, Clifton, Bristol, BS8 2PH	0.3%	1	0.0%	0	0.0%	0	0.0%	0	4.1%	1	0.0%	0	0.0%	0	0.0%	0	0.0%	0	0.0%	0
The Exercise Club, Whiteladies Road, Redland, Bristol, BS8 2XS	0.1%	0	0.0%	0	0.0%	0	0.0%	0	0.0%	0	0.0%	0	0.0%	0	0.0%	0	2.3%	0	0.0%	0
The Fit Tank, Church Road, Abbots Leigh, Bristol,	0.3%	1	0.0%	0	0.0%	0	0.0%	0	0.0%	0	4.0%	1	0.0%	0	0.0%	0	0.0%	0	0.0%	0

	Total		Zone 1		Zone 2		Zone 3		Zone 4		Zone 5		Zone 6		Zone 7		Zone 8		Zone 9	
BS8 3QP																				
University Of Bristol Indoor Sports Centre, Tyndall Avenue, Bristol, BS8 1TP	0.5%	2	5.5%	1	0.0%	0	0.0%	0	2.1%	1	2.0%	1	0.0%	0	0.0%	0	0.0%	0	0.0%	0
Whiteladies Road, Clifton, Bristol (NOT including Clifton Down Shopping Centre)	0.6%	3	0.0%	0	0.0%	0	0.0%	0	0.0%	0	2.0%	1	7.1%	2	0.0%	0	0.0%	0	0.0%	0
Zone 6																				
Aqua Spa, Cote Lane, Westbury-on-Trym, BS9 3UN	0.1%	0	0.0%	0	0.0%	0	0.0%	0	0.0%	0	0.0%	0	0.0%	0	0.0%	0	0.0%	0	0.0%	0
Canford Park, Canford Lane, Bristol, BS9 3NX	0.1%	0	0.0%	0	0.0%	0	0.0%	0	0.0%	0	0.0%	0	1.3%	0	0.0%	0	0.0%	0	0.0%	0
Henleaze Local Centre, Bristol	0.8%	4	1.0%	0	0.0%	0	0.0%	0	0.0%	0	0.0%	0	2.7%	1	0.0%	0	0.0%	0	0.0%	0
Kings Weston Estate Country Park, Shirehampton Road, Bristol, BS9 2EE	0.4%	2	0.0%	0	0.0%	0	0.0%	0	0.0%	0	0.0%	0	0.0%	0	0.0%	0	9.4%	2	0.0%	0
Sea Mills Local Centre, Bristol	0.1%	0	0.0%	0	0.0%	0	0.0%	0	0.0%	0	0.0%	0	1.3%	0	0.0%	0	0.0%	0	0.0%	0
Stoke Bishop Local Centre, Bristol	0.1%	0	0.0%	0	0.0%	0	0.0%	0	0.0%	0	0.0%	0	0.0%	0	0.0%	0	2.3%	0	0.0%	0
Stoke Bishop Village Hall, Stoke Hill, Bristol,BS9 1EX	0.1%	0	0.0%	0	0.0%	0	0.0%	0	0.0%	0	0.0%	0	1.3%	0	0.0%	0	0.0%	0	0.0%	0
Westbury-on-Trym Local Centre, Bristol	1.1%	5	0.0%	0	0.0%	0	0.0%	0	2.1%	1	0.0%	0	9.4%	3	0.0%	0	0.0%	0	0.0%	0
Zone 7																				
Ashley Down Local Centre, Bristol	0.0%	0	0.0%	0	0.0%	0	0.0%	0	0.0%	0	0.0%	0	0.0%	0	0.0%	0	0.0%	0	0.0%	0
Bristol Pavilion, Nevil Road, Bishopston, Bristol, BS7 9EJ	0.2%	1	4.3%	1	0.0%	0	0.0%	0	0.0%	0	0.0%	0	0.0%	0	0.0%	0	0.0%	0	0.0%	0
BS7 Gym, Seat Unique Stadium, Nevil Road, Bishopston, Bristol, BS7 9EJ	0.2%	1	0.0%	0	0.0%	0	0.0%	0	0.0%	0	0.0%	0	0.0%	0	2.5%	1	0.0%	0	0.0%	0
Greenway Centre, Doncaster Road, Bristol, BS10 5PY	0.1%	0	0.0%	0	0.0%	0	0.0%	0	0.0%	0	0.0%	0	0.0%	0	0.0%	0	2.3%	0	0.0%	0
Horfield Leisure Centre, Dorian Road, Horfield, Bristol, BS7 0XW	1.7%	8	0.0%	0	0.0%	0	0.0%	0	0.0%	0	0.0%	0	0.0%	0	18.0%	6	0.0%	0	0.0%	0
Lockleaze Local Centre, Bristol	0.1%	0	0.0%	0	0.0%	0	0.0%	0	0.0%	0	0.0%	0	0.0%	0	1.2%	0	0.0%	0	0.0%	0
Southmead Local Centre,	0.3%	1	0.0%	0	0.0%	0	0.0%	0	4.1%	1	0.0%	0	0.0%	0	0.0%	0	0.0%	0	0.0%	0

	Total		Zone 1		Zone 2		Zone 3		Zone 4		Zone 5		Zone 6		Zone 7		Zone 8		Zone 9	
Bristol																				
Zone 8																				
Avonmouth Local Centre, Bristol	0.1%	0	0.0%	0	0.0%	0	0.0%	0	0.0%	0	0.0%	0	0.0%	0	0.0%	0	2.3%	0	0.0%	0
Brentry Local Centre, Bristol	0.0%	0	0.0%	0	0.0%	0	0.0%	0	0.0%	0	0.0%	0	0.0%	0	0.0%	0	0.0%	0	0.0%	0
Bristol Golf Course, Blackhorse Hill, Almondsbury, BS10 7TP	0.3%	1	6.5%	1	0.0%	0	0.0%	0	0.0%	0	0.0%	0	0.0%	0	0.0%	0	0.0%	0	0.0%	0
Cotswold Community Centre, Dursley Road, Shirehampton, Bristol, BS11 9XH	0.1%	0	0.0%	0	0.0%	0	0.0%	0	0.0%	0	0.0%	0	0.0%	0	0.0%	0	2.3%	0	0.0%	0
David Lloyd, Greystoke Avenue, Westbury on Trym, BS10 6AZ	1.1%	5	0.0%	0	0.0%	0	0.0%	0	2.1%	1	4.0%	1	8.2%	3	1.2%	0	2.3%	0	0.0%	0
Henbury Golf Club, Henbury Hill, Coombe Way, Westbury on Trym, BS10 7QE	0.1%	0	0.0%	0	0.0%	0	0.0%	0	0.0%	0	0.0%	0	0.0%	0	0.0%	0	2.3%	0	0.0%	0
Henbury Leisure Centre, Avonmouth Way, Henbury, Bristol, BS10 7NG	3.9%	18	0.0%	0	0.0%	0	0.0%	0	0.0%	0	0.0%	0	16.6%	5	0.0%	0	49.1%	9	0.0%	0
Planet Ice, Merlin Road, Patchway, Bristol, BS10 7SR	0.1%	0	0.0%	0	1.5%	0	0.0%	0	0.0%	0	0.0%	0	0.0%	0	0.0%	0	0.0%	0	0.0%	0
Zone 9																				
Aspects Leisure Park, Hanham, Bristol, BS15 9LA	0.7%	3	0.0%	0	0.0%	0	0.0%	0	0.0%	0	0.0%	0	0.0%	0	0.0%	0	0.0%	0	16.3%	2
Gallagher Retail Park, LONGWELL GREEN (B&Q, Currys, Next, Tradepoint, M&S, Outfit & more)	1.7%	8	0.0%	0	0.0%	0	17.8%	3	0.0%	0	0.0%	0	0.0%	0	6.5%	2	0.0%	0	0.0%	0
Longwell Green Local Centre, Bristol (e.g. Bath Road shops near where Aldi is - NOT Longwell Green Retail Park, Bristol)	1.6%	8	0.0%	0	0.0%	0	0.0%	0	0.0%	0	0.0%	0	0.0%	0	0.0%	0	0.0%	0	35.3%	5
The Gym Group, Aspects Leisure Park, Hanham, Bristol, BS15 9LA	0.5%	2	0.0%	0	0.0%	0	15.0%	2	0.0%	0	0.0%	0	0.0%	0	0.0%	0	0.0%	0	0.0%	0
Warmley Community Centre, Deanery Road, Kingswood, Bristol, BS15 9JB	0.1%	1	0.0%	0	0.0%	0	0.0%	0	0.0%	0	0.0%	0	0.0%	0	0.0%	0	0.0%	0	0.0%	0

	Total		Zone 1		Zone 2		Zone 3		Zone 4		Zone 5		Zone 6		Zone 7		Zone 8		Zone 9	
Zone 10																				
Channons Hill Retail Park, Fishponds (B&M, Iceland, Card Factory, One Below & Sue Ryder)	1.7%	8	0.0%	0	9.1%	3	0.0%	0	0.0%	0	0.0%	0	0.0%	0	0.0%	0	0.0%	0	0.0%	0
CrossFit Bristol North, Long Down Ave, Stoke Gifford, BS16 1GU	0.5%	2	0.0%	0	0.0%	0	0.0%	0	0.0%	0	0.0%	0	0.0%	0	0.0%	0	0.0%	0	0.0%	0
Downend Folk House Association, Overndale Road, Bristol, BS16 2RW	0.2%	1	0.0%	0	0.0%	0	0.0%	0	0.0%	0	0.0%	0	0.0%	0	0.0%	0	0.0%	0	0.0%	0
Fishponds Local Centre, Bristol	1.3%	6	0.0%	0	6.0%	2	0.0%	0	0.0%	0	0.0%	0	0.0%	0	0.0%	0	0.0%	0	6.3%	1
JD Gyms, Channons Hill, Bristol, BS16 2EA	2.2%	10	0.0%	0	0.0%	0	15.0%	2	0.0%	0	0.0%	0	0.0%	0	0.0%	0	0.0%	0	0.0%	0
Kingswood Leisure Centre, Church Road, Staple Hill, Bristol, BS16 4RH	2.2%	10	0.0%	0	4.3%	1	23.4%	3	0.0%	0	0.0%	0	0.0%	0	0.0%	0	0.0%	0	0.0%	0
Zone 11																				
David Lloyd, Willowherb Road, Emersons Green, Bristol, BS16 7PF	3.1%	14	0.0%	0	0.0%	0	0.0%	0	0.0%	0	0.0%	0	0.0%	0	0.0%	0	0.0%	0	23.0%	3
Emersons Green Local Centre, Bristol (e.g. Emerson's Way shops where vets is - NOT Emersons Green Retail Park)	0.5%	2	0.0%	0	0.0%	0	11.7%	2	0.0%	0	0.0%	0	0.0%	0	0.0%	0	0.0%	0	3.2%	0
Emersons Green Retail Park, Bristol (Lidl, Boots, Argos, Poundland, Peacocks, Sports Direct & more)	0.0%	0	0.0%	0	0.0%	0	0.0%	0	0.0%	0	0.0%	0	0.0%	0	0.0%	0	0.0%	0	0.0%	0
Fitness Worx Gym, Downend Business Park, North Street, Bristol, BS16 5SE	1.4%	6	0.0%	0	0.0%	0	0.0%	0	0.0%	0	0.0%	0	0.0%	0	0.0%	0	0.0%	0	0.0%	0
Staple Hill Local Centre, Bristol	0.0%	0	0.0%	0	0.0%	0	0.0%	0	0.0%	0	0.0%	0	0.0%	0	0.0%	0	0.0%	0	0.0%	0
Wick Village Centre, Bristol	0.1%	1	0.0%	0	0.0%	0	0.0%	0	0.0%	0	0.0%	0	0.0%	0	0.0%	0	0.0%	0	0.0%	0
Zone 12																				
Bradley Stoke Leisure Centre, Fiddlers Wood Lane, Bradley Stoke, BS32 9BS	1.0%	4	0.0%	0	0.0%	0	0.0%	0	0.0%	0	0.0%	0	0.0%	0	0.0%	0	0.0%	0	0.0%	0
Coalpit Heath Village Hall, Badminton Road, Coalpit	0.1%	0	0.0%	0	0.0%	0	0.0%	0	0.0%	0	0.0%	0	0.0%	0	0.0%	0	0.0%	0	0.0%	0

	Total		Zone 1		Zone 2		Zone 3		Zone 4		Zone 5		Zone 6		Zone 7		Zone 8		Zone 9	
Heath, BS36 2QB																				
Frampton Cotterell Village Centre	0.1%	0	0.0%	0	0.0%	0	0.0%	0	0.0%	0	0.0%	0	0.0%	0	0.0%	0	0.0%	0	0.0%	0
Zone 13																				
Abbey Wood Shopping Park, Filton (Asda, Matalan, Pets at Home, Poundland, B&M & more)	2.6%	12	5.5%	1	0.0%	0	0.0%	0	0.0%	0	8.3%	2	0.0%	0	0.0%	0	0.0%	0	0.0%	0
Anytime Fitness, Willow Brook Shopping Centre, Bradley Stoke, BS32 8BS	0.5%	2	0.0%	0	0.0%	0	0.0%	0	0.0%	0	0.0%	0	0.0%	0	0.0%	0	0.0%	0	0.0%	0
Bradley Stoke Town Centre (includes Willowbrook Shopping Centre)	3.3%	15	0.0%	0	1.5%	0	0.0%	0	0.0%	0	4.0%	1	0.0%	0	0.0%	0	14.3%	3	0.0%	0
Cribbs Causeway, Bristol (includes the Mall & Retail Park)	0.0%	0	0.0%	0	0.0%	0	0.0%	0	0.0%	0	0.0%	0	0.0%	0	0.0%	0	0.0%	0	0.0%	0
Filton Leisure Centre, Elm Park, Filton, Bristol, BS34 7PS	0.6%	3	0.0%	0	6.0%	2	0.0%	0	0.0%	0	0.0%	0	0.0%	0	2.5%	1	0.0%	0	0.0%	0
Filton Local Centre, Bristol	1.3%	6	0.0%	0	0.0%	0	0.0%	0	0.0%	0	0.0%	0	1.3%	0	6.5%	2	0.0%	0	0.0%	0
Nuffield Health, Hunts Ground Road, Stoke Gifford, Bristol, BS34 8HN	1.6%	7	0.0%	0	0.0%	0	0.0%	0	0.0%	0	0.0%	0	0.0%	0	0.0%	0	0.0%	0	0.0%	0
Patchway Town Centre	0.6%	3	0.0%	0	0.0%	0	0.0%	0	0.0%	0	0.0%	0	0.0%	0	0.0%	0	0.0%	0	0.0%	0
Puregym, Abbeywood Retail Park, Stoke Gifford, BS34 7JW	1.2%	5	0.0%	0	0.0%	0	0.0%	0	0.0%	0	0.0%	0	0.0%	0	0.0%	0	0.0%	0	0.0%	0
Riverside Leisure Club, Station Road, Little Stoke, Bristol, BS34 6HW	0.6%	3	0.0%	0	0.0%	0	0.0%	0	0.0%	0	0.0%	0	0.0%	0	0.0%	0	4.5%	1	0.0%	0
Stoke Gifford District Shopping Centre (The Range, Poundstretcher & Lidl)	0.0%	0	0.0%	0	0.0%	0	0.0%	0	0.0%	0	0.0%	0	0.0%	0	0.0%	0	0.0%	0	0.0%	0
Village Gym, Bullfinch Close, Filton, Bristol, BS34 6FG	2.2%	10	0.0%	0	0.0%	0	0.0%	0	0.0%	0	0.0%	0	0.0%	0	6.5%	2	0.0%	0	0.0%	0
Willow Brook Shopping Centre, Bradley Stoke (Tesco Extra, Boots, Pets at Home, Poundstretcher & more)	0.6%	3	0.0%	0	0.0%	0	0.0%	0	0.0%	0	0.0%	0	0.0%	0	0.0%	0	0.0%	0	0.0%	0
Zone 14																				
Bedminster Local Centre, Bristol	1.5%	7	5.5%	1	0.0%	0	0.0%	0	0.0%	0	0.0%	0	0.0%	0	0.0%	0	0.0%	0	0.0%	0

	Total		Zone 1		Zone 2		Zone 3		Zone 4		Zone 5		Zone 6		Zone 7		Zone 8		Zone 9	
Bristol Pilates Studio, North Street, Southville, Bristol, BS3 1HA	0.8%	4	0.0%	0	0.0%	0	0.0%	0	0.0%	0	0.0%	0	0.0%	0	0.0%	0	0.0%	0	0.0%	0
Bristol South Swimming Pool, Dean Lane, Southville, Bristol, BS3 1BS	0.2%	1	0.0%	0	0.0%	0	2.9%	0	0.0%	0	0.0%	0	0.0%	0	0.0%	0	0.0%	0	0.0%	0
David Lloyd, Ashton Road, Long Ashton, Bristol, BS3 2HB	5.2%	24	0.0%	0	6.0%	2	0.0%	0	6.2%	2	26.3%	8	13.8%	4	0.0%	0	2.3%	0	3.2%	0
Snap Fitness, Winter Stoke Road, Bristol, BS3 2NS	1.0%	5	0.0%	0	0.0%	0	0.0%	0	10.9%	3	0.0%	0	0.0%	0	0.0%	0	0.0%	0	0.0%	0
South Bristol Retail Park, Winterstoke Road, Ashton Gate, Bristol (Halfords, Food Warehouse, Currys & B&M)	0.0%	0	0.0%	0	0.0%	0	0.0%	0	0.0%	0	0.0%	0	0.0%	0	0.0%	0	0.0%	0	0.0%	0
Work Out Bristol, North Street, Ashton, Bristol, BS3 1JS	1.0%	5	0.0%	0	0.0%	0	0.0%	0	0.0%	0	0.0%	0	0.0%	0	0.0%	0	0.0%	0	0.0%	0
Zone 15																				
Everlast Gyms, Imperial Retail Park, Bristol,BS13 7TJ	0.1%	0	0.0%	0	0.0%	0	0.0%	0	0.0%	0	0.0%	0	0.0%	0	0.0%	0	0.0%	0	0.0%	0
Imperial Retail Park, Wills Way, Bristol (B&Q, Argos, Bedworld, B&M, Homesense, The Range & more)	2.3%	10	5.5%	1	0.0%	0	0.0%	0	0.0%	0	0.0%	0	0.0%	0	0.0%	0	0.0%	0	0.0%	0
Zone 16																				
Brislington Local Centre	0.9%	4	0.0%	0	0.0%	0	0.0%	0	0.0%	0	0.0%	0	0.0%	0	0.0%	0	0.0%	0	0.0%	0
Brislington Retail Park, Bath Road, Bristol (Halfords, B&M, Dreams, Matalan, Sports Direct & more)	0.9%	4	0.0%	0	0.0%	0	0.0%	0	0.0%	0	0.0%	0	0.0%	0	0.0%	0	0.0%	0	0.0%	0
CrossFit Greater Brislington, Dixon Road, Brislington, BS4 5QW	0.5%	2	0.0%	0	0.0%	0	0.0%	0	0.0%	0	0.0%	0	0.0%	0	0.0%	0	0.0%	0	0.0%	0
Jubilee Swimming Pool, Jubilee Road, Knowle, Bristol, BS4 2LP	2.1%	10	0.0%	0	0.0%	0	0.0%	0	0.0%	0	0.0%	0	0.0%	0	0.0%	0	0.0%	0	0.0%	0
Knowle Tennis Club, Wells Road, Knowle, Bristol, BS4 2QN	0.2%	1	0.0%	0	0.0%	0	0.0%	0	0.0%	0	0.0%	0	0.0%	0	0.0%	0	0.0%	0	0.0%	0
Puregym, Brislington Retail Park, Bristol, BS4 5NG	1.2%	5	0.0%	0	0.0%	0	0.0%	0	0.0%	0	0.0%	0	0.0%	0	0.0%	0	0.0%	0	0.0%	0
Redcatch Park, Broad Walk,	0.3%	1	0.0%	0	0.0%	0	0.0%	0	0.0%	0	0.0%	0	0.0%	0	0.0%	0	0.0%	0	0.0%	0

	Total		Zone 1		Zone 2		Zone 3		Zone 4		Zone 5		Zone 6		Zone 7		Zone 8		Zone 9	
Knowle, Bristol, BS4 2RD																				
Tramway Retail Park, Bath Road, Brislington (Dunelm & Go Outdoors)	0.0%	0	0.0%	0	0.0%	0	0.0%	0	0.0%	0	0.0%	0	0.0%	0	0.0%	0	0.0%	0	0.0%	0
Zone 17																				
Forward Fitness, Central Park, Hengrove, Bristol, BS14 9BZ	0.2%	1	5.5%	1	0.0%	0	0.0%	0	0.0%	0	0.0%	0	0.0%	0	0.0%	0	0.0%	0	0.0%	0
Hengrove Park Leisure Centre, Hengrove Promenade, Bristol, BS14 0DE	1.4%	7	0.0%	0	0.0%	0	0.0%	0	0.0%	0	0.0%	0	2.7%	1	0.0%	0	0.0%	0	0.0%	0
New Stockwood Community Association, Stockwood Lane, Bristol, BS14 8SJ	0.1%	0	0.0%	0	0.0%	0	0.0%	0	0.0%	0	0.0%	0	0.0%	0	0.0%	0	0.0%	0	0.0%	0
South Bristol Sports Centre, West Town Lane, Brislington, Bristol, BS14 9EA	0.4%	2	0.0%	0	0.0%	0	0.0%	0	0.0%	0	0.0%	0	0.0%	0	0.0%	0	0.0%	0	0.0%	0
St Augustines Church, East Dundry Road, Bristol, BS14 0LL	0.1%	1	0.0%	0	0.0%	0	0.0%	0	0.0%	0	0.0%	0	0.0%	0	0.0%	0	0.0%	0	0.0%	0
Zone 18																				
Chocolate Quarter Retirement Village, Trajectus Way, Keynsham, Bristol, BS31 2GJ	0.2%	1	0.0%	0	0.0%	0	0.0%	0	0.0%	0	0.0%	0	0.0%	0	0.0%	0	0.0%	0	3.2%	0
Keynsham Leisure Centre, Temple Street, Keynsham, Bristol, BS31 1HE	0.2%	1	0.0%	0	0.0%	0	0.0%	0	0.0%	0	0.0%	0	0.0%	0	0.0%	0	0.0%	0	3.2%	0
Keynsham Town Centre	2.0%	9	0.0%	0	0.0%	0	0.0%	0	0.0%	0	0.0%	0	0.0%	0	0.0%	0	0.0%	0	0.0%	0
Stockwood Vale Golf Club, Stockwood Lane, Keynsham, Bristol, BS31 2ER	0.1%	0	0.0%	0	0.0%	0	2.9%	0	0.0%	0	0.0%	0	0.0%	0	0.0%	0	0.0%	0	0.0%	0
Outside Survey Area																				
Bath City Centre (includes SouthGate Shopping Centre)	0.0%	0	0.0%	0	0.0%	0	0.0%	0	0.0%	0	0.0%	0	0.0%	0	0.0%	0	0.0%	0	0.0%	0
Central London / West End	0.7%	3	0.0%	0	9.1%	3	0.0%	0	0.0%	0	0.0%	0	0.0%	0	0.0%	0	0.0%	0	0.0%	0
Chew Magna Village Centre	0.0%	0	0.0%	0	0.0%	0	0.0%	0	0.0%	0	0.0%	0	0.0%	0	0.0%	0	0.0%	0	0.0%	0
Clarks Village Outlet Centre, Street (Over 90 Designer & High Street brands)	0.0%	0	0.0%	0	0.0%	0	0.0%	0	0.0%	0	0.0%	0	0.0%	0	0.0%	0	0.0%	0	0.0%	0
Clevedon Town Centre	0.0%	0	0.0%	0	0.0%	0	0.0%	0	0.0%	0	0.0%	0	0.0%	0	0.0%	0	0.0%	0	0.0%	0
Congresbury Village Centre	0.0%	0	0.0%	0	0.0%	0	0.0%	0	0.0%	0	0.0%	0	0.0%	0	0.0%	0	0.0%	0	0.0%	0
Flowerdown Retail Park,	0.0%	0	0.0%	0	0.0%	0	0.0%	0	0.0%	0	0.0%	0	0.0%	0	0.0%	0	0.0%	0	0.0%	0

	Total		Zone 1		Zone 2		Zone 3		Zone 4		Zone 5		Zone 6		Zone 7		Zone 8		Zone 9	
Weston-super-Mare (Aldi, B&Q, Carpetright, M&S Foodhall, Sports Direct & more)																				
Gallagher Retail Park (aka The Wyvern Centre), WESTON SUPER MARE (The Range, Currys, Dreams, Oak Furnitureland & more)	0.0%	0	0.0%	0	0.0%	0	0.0%	0	0.0%	0	0.0%	0	0.0%	0	0.0%	0	0.0%	0	0.0%	0
Long Ashton Village Centre	0.9%	4	0.0%	0	0.0%	0	0.0%	0	0.0%	0	2.0%	1	8.4%	3	0.0%	0	4.5%	1	0.0%	0
Mero Retail Park, Lower Bristol Road, Bath (Carpetright, Hobbycraft & Pets at Home)	0.0%	0	0.0%	0	0.0%	0	0.0%	0	0.0%	0	0.0%	0	0.0%	0	0.0%	0	0.0%	0	0.0%	0
Midsomer Norton Town Centre	0.0%	0	0.0%	0	0.0%	0	0.0%	0	0.0%	0	0.0%	0	0.0%	0	0.0%	0	0.0%	0	0.0%	0
Nailsea Town Centre	0.0%	0	0.0%	0	0.0%	0	0.0%	0	0.0%	0	0.0%	0	0.0%	0	0.0%	0	0.0%	0	0.0%	0
Portishead Town Centre	0.0%	0	0.0%	0	0.0%	0	0.0%	0	0.0%	0	0.0%	0	0.0%	0	0.0%	0	0.0%	0	0.0%	0
Thornbury Leisure Centre, Alveston Hill, Thornbury, BS35 3JB	0.3%	1	0.0%	0	0.0%	0	0.0%	0	0.0%	0	0.0%	0	0.0%	0	0.0%	0	0.0%	0	6.3%	1
Thornbury Town Centre	0.5%	2	0.0%	0	0.0%	0	0.0%	0	0.0%	0	0.0%	0	0.0%	0	0.0%	0	0.0%	0	0.0%	0
Wedmore Village Centre	0.0%	0	0.0%	0	0.0%	0	0.0%	0	0.0%	0	0.0%	0	0.0%	0	0.0%	0	0.0%	0	0.0%	0
Weston Lock Retail Park, Lower Bristol Road, Bath (Currys, M&S Foodhall)	0.0%	0	0.0%	0	0.0%	0	0.0%	0	0.0%	0	0.0%	0	0.0%	0	0.0%	0	0.0%	0	0.0%	0
Weston-super-Mare Town Centre (includes Sovereign Shopping Centre)	0.1%	0	0.0%	0	0.0%	0	0.0%	0	0.0%	0	0.0%	0	1.3%	0	0.0%	0	0.0%	0	0.0%	0
Wyndham Retail Park, Portishead (Homebase, Argos & McDonald's)	0.0%	0	0.0%	0	0.0%	0	0.0%	0	0.0%	0	0.0%	0	0.0%	0	0.0%	0	0.0%	0	0.0%	0
Yate Town Centre	1.3%	6	0.0%	0	0.0%	0	0.0%	0	0.0%	0	0.0%	0	0.0%	0	0.0%	0	0.0%	0	0.0%	0
Others																				
Other	0.0%	0	0.0%	0	0.0%	0	0.0%	0	0.0%	0	0.0%	0	0.0%	0	0.0%	0	0.0%	0	0.0%	0
Abroad	0.0%	0	0.0%	0	0.0%	0	0.0%	0	0.0%	0	0.0%	0	0.0%	0	0.0%	0	0.0%	0	0.0%	0
(Don't know / can't remember)	0.0%	0	0.0%	0	0.0%	0	0.0%	0	0.0%	0	0.0%	0	0.0%	0	0.0%	0	0.0%	0	0.0%	0
Weighted base:		456		20		33		15		29		29		31		36		19		15
Sample:		364		22		21		10		22		27		35		23		19		15

Q42 Which centre / facility did you last visit to go family or adult leisure (soft play, bowling, games)
Those that said 'Family or adult leisure' at Q37 AND Excl. Nulls & SFT

	Total		Zone 1		Zone 2		Zone 3		Zone 4		Zone 5		Zone 6		Zone 7		Zone 8		Zone 9	
Zone 1																				
Avonmeads Retail Park, St Philips Causeway, Bristol, BS2 0SP	0.2%	1	0.0%	0	3.8%	1	0.0%	0	0.0%	0	0.0%	0	0.0%	0	0.0%	0	0.0%	0	0.0%	0
Baptist Mills Local Centre, Bristol	0.0%	0	0.0%	0	0.0%	0	0.0%	0	0.0%	0	0.0%	0	0.0%	0	0.0%	0	0.0%	0	0.0%	0
Bloc Indoor Climbing Wall, New Gatton Road, Easton, Bristol, BS2 9SH	0.0%	0	0.0%	0	0.0%	0	0.0%	0	0.0%	0	0.0%	0	0.0%	0	0.0%	0	0.0%	0	0.0%	0
Bristol Aquarium, Anchor Road, Bristol, BS1 5TT	0.5%	2	0.0%	0	0.0%	0	0.0%	0	0.0%	0	0.0%	0	0.0%	0	0.0%	0	0.0%	0	0.0%	0
Bristol CITY CENTRE (includes Broadmead, Cabot Circus, The Galleries & The Arcade)	6.9%	28	16.3%	1	11.8%	3	5.9%	2	38.6%	4	0.0%	0	15.4%	2	9.1%	2	1.9%	0	3.7%	1
Cabot Circus, Bond Street South, Broadmead, Bristol, BS1 3BX	0.2%	1	0.0%	0	0.0%	0	0.0%	0	0.0%	0	0.0%	0	0.0%	0	0.0%	0	0.0%	0	0.0%	0
Flight Club Bristol, Corn Street, Bristol, BS1 1HT	1.0%	4	0.0%	0	0.0%	0	0.0%	0	0.0%	0	0.0%	0	15.4%	2	0.0%	0	0.0%	0	0.0%	0
Floating Harbour, Welsh Back, Bristol, BS1 4SP	0.2%	1	0.0%	0	0.0%	0	0.0%	0	0.0%	0	0.0%	0	0.0%	0	0.0%	0	0.0%	0	0.0%	0
Jungle Mania Soft Play Bristol, The Galleries, Broadmead, Bristol, BS1 3XD	0.6%	2	0.0%	0	0.0%	0	0.0%	0	0.0%	0	0.0%	0	0.0%	0	0.0%	0	0.0%	0	0.0%	0
Lane 7 Bristol, Millennium Promenade, Bristol , BS1 5SZ	1.5%	6	35.5%	2	7.8%	2	0.0%	0	0.0%	0	0.0%	0	0.0%	0	0.0%	0	0.0%	0	0.0%	0
Laser Quest Bristol, Silver Street, Bristol, BS1 2AG	0.0%	0	0.0%	0	0.0%	0	0.0%	0	0.0%	0	0.0%	0	0.0%	0	0.0%	0	0.0%	0	0.0%	0
Old Market Local Centre, Bristol	0.0%	0	0.0%	0	0.0%	0	0.0%	0	0.0%	0	0.0%	0	0.0%	0	0.0%	0	0.0%	0	0.0%	0
Stokes Croft / Cheltenham Road, Bristol	0.0%	0	0.0%	0	0.0%	0	0.0%	0	0.0%	0	0.0%	0	0.0%	0	0.0%	0	0.0%	0	0.0%	0
Tenpin Bristol, Avonmeads Shopping Park, Bristol , BS2 0SP	16.9%	69	19.3%	1	45.1%	12	5.9%	2	56.1%	6	25.6%	3	0.0%	0	21.5%	5	0.0%	0	11.7%	3
The Lanes, Nelson Street, Bristol , BS1 2LE	0.9%	4	0.0%	0	0.0%	0	0.0%	0	0.0%	0	0.0%	0	0.0%	0	7.1%	2	0.0%	0	0.0%	0
Zone 2																				
Barton Hill Local Centre, Bristol	0.0%	0	0.0%	0	0.0%	0	0.0%	0	0.0%	0	0.0%	0	0.0%	0	0.0%	0	0.0%	0	0.0%	0
Church Road, Bristol	0.0%	0	0.0%	0	0.0%	0	0.0%	0	0.0%	0	0.0%	0	0.0%	0	0.0%	0	0.0%	0	0.0%	0

	Total		Zone 1		Zone 2		Zone 3		Zone 4		Zone 5		Zone 6		Zone 7		Zone 8		Zone 9	
Easton Local Centre, Bristol	0.0%	0	0.0%	0	0.0%	0	0.0%	0	0.0%	0	0.0%	0	0.0%	0	0.0%	0	0.0%	0	0.0%	0
Eastville Local Centre, Bristol	0.5%	2	0.0%	0	0.0%	0	0.0%	0	0.0%	0	0.0%	0	0.0%	0	0.0%	0	0.0%	0	0.0%	0
Felix Road Adventure Playground, Felix Road, Easton, Bristol, BS5 0JW	0.0%	0	0.0%	0	0.0%	0	0.0%	0	0.0%	0	0.0%	0	0.0%	0	0.0%	0	0.0%	0	0.0%	0
St George Park, Church Road, Whitehall, Bristol, BS5 7AA	0.5%	2	0.0%	0	0.0%	0	0.0%	0	0.0%	0	0.0%	0	0.0%	0	0.0%	0	0.0%	0	0.0%	0
St Mark's Road, Bristol	0.0%	0	0.0%	0	0.0%	0	0.0%	0	0.0%	0	0.0%	0	0.0%	0	0.0%	0	0.0%	0	0.0%	0
The Climbing Academy (The Mothership), Charlton Street, Bristol, BS5 0FD	0.0%	0	0.0%	0	0.0%	0	0.0%	0	0.0%	0	0.0%	0	0.0%	0	0.0%	0	0.0%	0	0.0%	0
Zone 3																				
Kingswood Local Centre, Bristol (includes King Chase Shopping Centre)	1.8%	7	0.0%	0	0.0%	0	0.0%	0	0.0%	0	0.0%	0	12.0%	2	0.0%	0	0.0%	0	0.0%	0
Zone 4																				
Bannatynes, Redland Road, Redland, Bristol, BS6 6AG	0.1%	0	0.0%	0	0.0%	0	0.0%	0	0.0%	0	0.0%	0	2.9%	0	0.0%	0	0.0%	0	0.0%	0
Bishopston Local Centre, Bristol	0.2%	1	0.0%	0	0.0%	0	0.0%	0	0.0%	0	0.0%	0	0.0%	0	0.0%	0	0.0%	0	0.0%	0
Cotham Hill Local Centre, Bristol	0.0%	0	0.0%	0	0.0%	0	0.0%	0	0.0%	0	0.0%	0	0.0%	0	0.0%	0	0.0%	0	0.0%	0
Golden Hill Local Centre, Bristol	0.0%	0	0.0%	0	0.0%	0	0.0%	0	0.0%	0	0.0%	0	0.0%	0	0.0%	0	0.0%	0	0.0%	0
Horfield Local Centre, Bristol	0.2%	1	0.0%	0	0.0%	0	0.0%	0	0.0%	0	0.0%	0	0.0%	0	1.7%	0	0.0%	0	0.0%	0
Redland Local Centre, Bristol	0.0%	0	0.0%	0	0.0%	0	0.0%	0	0.0%	0	0.0%	0	0.0%	0	0.0%	0	0.0%	0	0.0%	0
Westbury Park Local Centre, Bristol (includes North View shops)	0.0%	0	0.0%	0	0.0%	0	0.0%	0	0.0%	0	0.0%	0	0.0%	0	0.0%	0	0.0%	0	0.0%	0
Zone 5																				
Bristol Zoo, Clifton, Bristol, BS8 3HA	0.0%	0	0.0%	0	0.0%	0	0.0%	0	0.0%	0	0.0%	0	0.0%	0	0.0%	0	0.0%	0	0.0%	0
Clifton VILLAGE Local Centre, Bristol (includes The Clifton Arcade)	0.0%	0	0.0%	0	0.0%	0	0.0%	0	0.0%	0	0.0%	0	0.0%	0	0.0%	0	0.0%	0	0.0%	0
Park Street / Queens Road, Bristol	0.0%	0	0.0%	0	0.0%	0	0.0%	0	0.0%	0	0.0%	0	0.0%	0	0.0%	0	0.0%	0	0.0%	0
Whiteladies Road, Clifton, Bristol (NOT including Clifton Down Shopping Centre)	0.0%	0	0.0%	0	0.0%	0	0.0%	0	0.0%	0	0.0%	0	0.0%	0	0.0%	0	0.0%	0	0.0%	0
Zone 6																				

	Total		Zone 1		Zone 2		Zone 3		Zone 4		Zone 5		Zone 6		Zone 7		Zone 8		Zone 9	
Henleaze Local Centre, Bristol	0.5%	2	0.0%	0	0.0%	0	0.0%	0	0.0%	0	0.0%	0	0.0%	0	0.0%	0	0.0%	0	7.7%	2
Westbury-on-Trym Local Centre, Bristol	0.1%	1	0.0%	0	0.0%	0	0.0%	0	5.3%	1	0.0%	0	0.0%	0	0.0%	0	0.0%	0	0.0%	0
Zone 7																				
Ashley Down Local Centre, Bristol	0.9%	4	0.0%	0	0.0%	0	0.0%	0	0.0%	0	0.0%	0	0.0%	0	7.1%	2	0.0%	0	0.0%	0
Boing! Lockleaze (Softplay Family Centre), The Hub, Lockleaze, BS7 9FB	0.0%	0	0.0%	0	0.0%	0	0.0%	0	0.0%	0	0.0%	0	0.0%	0	0.0%	0	0.0%	0	0.0%	0
Horfield Leisure Centre, Dorian Road, Horfield, Bristol, BS7 0XW	0.4%	2	0.0%	0	0.0%	0	0.0%	0	0.0%	0	0.0%	0	0.0%	0	7.1%	2	0.0%	0	0.0%	0
Southmead Local Centre, Bristol	0.1%	0	0.0%	0	0.0%	0	1.1%	0	0.0%	0	0.0%	0	0.0%	0	0.0%	0	0.0%	0	0.0%	0
Zone 8																				
Brentry Local Centre, Bristol	0.0%	0	0.0%	0	0.0%	0	0.0%	0	0.0%	0	0.0%	0	0.0%	0	0.0%	0	0.0%	0	0.0%	0
Bristol Activity Centre, Hollywood Lane, (Near Cribbs Causeway) Bristol, BS10 7TW	5.7%	23	0.0%	0	0.0%	0	0.0%	0	0.0%	0	0.0%	0	2.9%	0	9.1%	2	22.3%	5	0.0%	0
Henbury Leisure Centre, Avonmouth Way, Henbury, Bristol,BS10 7NG	0.2%	1	0.0%	0	0.0%	0	0.0%	0	0.0%	0	0.0%	0	0.0%	0	0.0%	0	3.8%	1	0.0%	0
Hollywood Bowl, Cribbs Causeway, BS10 7SR	12.3%	50	0.0%	0	11.8%	3	5.9%	2	0.0%	0	29.6%	4	36.0%	5	25.0%	6	44.2%	10	0.0%	0
Shirehampton Village Centre	0.1%	0	0.0%	0	0.0%	0	0.0%	0	0.0%	0	0.0%	0	0.0%	0	0.0%	0	1.9%	0	0.0%	0
Wild Place Project (includes Leap of Faith), Blackhorse Hill, Bristol, BS10 7TP	0.0%	0	0.0%	0	0.0%	0	0.0%	0	0.0%	0	0.0%	0	0.0%	0	0.0%	0	0.0%	0	0.0%	0
Zone 9																				
Aspects Leisure Park, Hanham, Bristol, BS15 9LA	0.1%	0	0.0%	0	0.0%	0	0.0%	0	0.0%	0	0.0%	0	0.0%	0	0.0%	0	0.0%	0	1.9%	0
Flip Out Bristol (Indoor Adventure Park), Longwell Green, Bristol, BS30 7DA	0.7%	3	16.3%	1	0.0%	0	4.6%	2	0.0%	0	0.0%	0	0.0%	0	0.0%	0	0.0%	0	0.0%	0
Hollywood Bowl, Aspects Leisure Park 2, Longwell Green, Bristol, BS15 9LA	16.6%	68	12.7%	1	19.7%	5	59.2%	22	0.0%	0	0.0%	0	0.0%	0	10.7%	3	0.0%	0	21.2%	5
Longwell Green Local Centre, Bristol (e.g. Bath Road shops near where Aldi is - NOT Longwell Green Retail Park, Bristol)	4.5%	18	0.0%	0	0.0%	0	5.9%	2	0.0%	0	0.0%	0	0.0%	0	0.0%	0	0.0%	0	11.3%	3

	Total		Zone 1		Zone 2		Zone 3		Zone 4		Zone 5		Zone 6		Zone 7		Zone 8		Zone 9	
Vue, Aspects Leisure Park, Longwell Green, Bristol, BS15 9LA	1.4%	6	0.0%	0	0.0%	0	0.0%	0	0.0%	0	30.3%	4	0.0%	0	0.0%	0	0.0%	0	0.0%	0
Wacky Warehouse (Wishing Well), Aspects Leisure Park, Bristol, BS15 9LA	0.7%	3	0.0%	0	0.0%	0	0.0%	0	0.0%	0	0.0%	0	0.0%	0	0.0%	0	0.0%	0	3.7%	1
Zone 10																				
Fishponds Local Centre, Bristol	0.4%	2	0.0%	0	0.0%	0	0.0%	0	0.0%	0	0.0%	0	0.0%	0	0.0%	0	0.0%	0	0.0%	0
Kingswood Leisure Centre, Church Road, Staple Hill, Bristol, BS16 4RH	0.2%	1	0.0%	0	0.0%	0	2.2%	1	0.0%	0	0.0%	0	0.0%	0	0.0%	0	0.0%	0	0.0%	0
Zone 11																				
Emersons Green Local Centre, Bristol (e.g. Emerson's Way shops where vets is - NOT Emersons Green Retail Park)	0.8%	3	0.0%	0	0.0%	0	1.1%	0	0.0%	0	0.0%	0	0.0%	0	0.0%	0	0.0%	0	11.7%	3
Staple Hill Local Centre, Bristol	0.0%	0	0.0%	0	0.0%	0	0.0%	0	0.0%	0	0.0%	0	0.0%	0	0.0%	0	0.0%	0	0.0%	0
Wacky Warehouse (Mill House), Emersons Green Retail Park, Bristol, BS16 7AE	0.8%	3	0.0%	0	0.0%	0	0.0%	0	0.0%	0	0.0%	0	0.0%	0	0.0%	0	0.0%	0	11.7%	3
Zone 12																				
Bradley Stoke Leisure Centre, Fiddlers Wood Lane, Bradley Stoke, BS32 9BS	0.3%	1	0.0%	0	0.0%	0	0.0%	0	0.0%	0	0.0%	0	0.0%	0	0.0%	0	0.0%	0	0.0%	0
XHeight Adventure Climb, Bradley Stoke Leisure Centre, Bristol, BS32 9BS	1.3%	5	0.0%	0	0.0%	0	0.0%	0	0.0%	0	0.0%	0	0.0%	0	0.0%	0	0.0%	0	0.0%	0
Zone 13																				
Airhop, Patchway Trading Estate, Britannia Road, Patchway, Bristol, BS34 5TA	1.7%	7	0.0%	0	0.0%	0	0.0%	0	0.0%	0	0.0%	0	0.0%	0	0.0%	0	0.0%	0	0.0%	0
Bradley Stoke Town Centre (includes Willowbrook Shopping Centre)	0.8%	3	0.0%	0	0.0%	0	0.0%	0	0.0%	0	0.0%	0	0.0%	0	0.0%	0	0.0%	0	0.0%	0
Cribbs Causeway, Bristol	2.1%	9	0.0%	0	0.0%	0	0.0%	0	0.0%	0	0.0%	0	15.4%	2	0.0%	0	3.8%	1	0.0%	0
Filton Local Centre, Bristol	0.0%	0	0.0%	0	0.0%	0	0.0%	0	0.0%	0	0.0%	0	0.0%	0	0.0%	0	0.0%	0	0.0%	0
Jump Bristol, Concorde Road, Patchway, Bristol, BS34 5TB	2.4%	10	0.0%	0	0.0%	0	0.0%	0	0.0%	0	0.0%	0	0.0%	0	0.0%	0	20.0%	4	0.0%	0
Patchway Town Centre	0.9%	4	0.0%	0	0.0%	0	0.0%	0	0.0%	0	4.9%	1	0.0%	0	0.0%	0	0.0%	0	0.0%	0

	Total		Zone 1		Zone 2		Zone 3		Zone 4		Zone 5		Zone 6		Zone 7		Zone 8		Zone 9	
Plodder Pals Stay & Play, Patchway, Bristol, BS34 5LP	0.6%	3	0.0%	0	0.0%	0	0.0%	0	0.0%	0	0.0%	0	0.0%	0	0.0%	0	0.0%	0	0.0%	0
Zone 14																				
Ashton Gate Stadium, Ashton Road, Bristol, BS3 2EJ	0.3%	1	0.0%	0	0.0%	0	0.0%	0	0.0%	0	0.0%	0	0.0%	0	0.0%	0	0.0%	0	0.0%	0
Bedminster Cricket Club, Clanage Road, Bristol, BS3 2JX	0.5%	2	0.0%	0	0.0%	0	0.0%	0	0.0%	0	0.0%	0	0.0%	0	0.0%	0	0.0%	0	0.0%	0
Bedminster Local Centre, Bristol	0.1%	0	0.0%	0	0.0%	0	0.0%	0	0.0%	0	0.0%	0	0.0%	0	0.0%	0	0.0%	0	0.0%	0
Bristol Bowling Club, Duckmoor Road, Bristol, BS3 2EN	0.1%	0	0.0%	0	0.0%	0	0.0%	0	0.0%	0	0.0%	0	0.0%	0	0.0%	0	1.9%	0	0.0%	0
Flashpoint Bristol Climbing Centre, Templegate Park, Mead Street, Bristol, BS3 4RP	0.0%	0	0.0%	0	0.0%	0	0.0%	0	0.0%	0	0.0%	0	0.0%	0	0.0%	0	0.0%	0	0.0%	0
Freedog Bristol (Indoor Adventure Park), Templegate Park, Mead Street, Bristol, BS3 4RP	0.0%	0	0.0%	0	0.0%	0	0.0%	0	0.0%	0	0.0%	0	0.0%	0	0.0%	0	0.0%	0	0.0%	0
Redpoint Bristol Climbing Centre, Winterstoke Road, Bristol, BS3 2NW	0.0%	0	0.0%	0	0.0%	0	0.0%	0	0.0%	0	0.0%	0	0.0%	0	0.0%	0	0.0%	0	0.0%	0
Zone 15																				
Bishopsworth Local Centre, Bristol	0.2%	1	0.0%	0	0.0%	0	0.0%	0	0.0%	0	0.0%	0	0.0%	0	0.0%	0	0.0%	0	0.0%	0
Boing! Bristol (Inns Court Softplay), Marshall Walk, Bristol, BS4 1TR	0.0%	0	0.0%	0	0.0%	0	0.0%	0	0.0%	0	0.0%	0	0.0%	0	0.0%	0	0.0%	0	0.0%	0
Zone 16																				
Brislington Local Centre	0.2%	1	0.0%	0	0.0%	0	0.0%	0	0.0%	0	0.0%	0	0.0%	0	0.0%	0	0.0%	0	0.0%	0
Broadwalk Shopping Centre, Knowle, Bristol, BS4 2RA	0.1%	0	0.0%	0	0.0%	0	0.0%	0	0.0%	0	0.0%	0	0.0%	0	0.0%	0	0.0%	0	0.0%	0
i-Play Soft Play, Broad Walk, Knowle, Bristol, BS4 2QU	0.6%	2	0.0%	0	0.0%	0	0.0%	0	0.0%	0	0.0%	0	0.0%	0	0.0%	0	0.0%	0	0.0%	0
Knowle Local Centre, Bristol	0.5%	2	0.0%	0	0.0%	0	0.0%	0	0.0%	0	0.0%	0	0.0%	0	0.0%	0	0.0%	0	0.0%	0
Noah's Ark Play Centre, Bath Road, Brislington, Bristol, BS4 5LQ	0.6%	3	0.0%	0	0.0%	0	7.0%	3	0.0%	0	0.0%	0	0.0%	0	0.0%	0	0.0%	0	0.0%	0
Paintworks Central Trading Estate, Bath Road, Arno's Vale, Bristol, BS4 3EH	0.2%	1	0.0%	0	0.0%	0	0.0%	0	0.0%	0	0.0%	0	0.0%	0	0.0%	0	0.0%	0	0.0%	0
Zone 17																				

	Total		Zone 1		Zone 2		Zone 3		Zone 4		Zone 5		Zone 6		Zone 7		Zone 8		Zone 9	
Hengrove Leisure Park, Hengrove Way, Bristol, BS14 0HR	1.2%	5	0.0%	0	0.0%	0	0.0%	0	0.0%	0	0.0%	0	0.0%	0	0.0%	0	0.0%	0	0.0%	0
Zone 18																				
Keynsham Leisure Centre, Temple Street, Keynsham, Bristol, BS31 1HE	0.1%	0	0.0%	0	0.0%	0	0.0%	0	0.0%	0	0.0%	0	0.0%	0	0.0%	0	0.0%	0	0.0%	0
Keynsham Town Centre	0.2%	1	0.0%	0	0.0%	0	0.0%	0	0.0%	0	0.0%	0	0.0%	0	0.0%	0	0.0%	0	0.0%	0
Outside Survey Area																				
Ashton Court Estate, Long Ashton, Bristol, BS41 9JN	0.1%	1	0.0%	0	0.0%	0	0.0%	0	0.0%	0	0.0%	0	0.0%	0	0.0%	0	0.0%	0	0.0%	0
Bath City Centre (includes SouthGate Shopping Centre)	0.2%	1	0.0%	0	0.0%	0	1.1%	0	0.0%	0	0.0%	0	0.0%	0	0.0%	0	0.0%	0	0.0%	0
Central London / West End	0.1%	0	0.0%	0	0.0%	0	0.0%	0	0.0%	0	0.0%	0	0.0%	0	1.7%	0	0.0%	0	0.0%	0
Chew Magna Village Centre	0.0%	0	0.0%	0	0.0%	0	0.0%	0	0.0%	0	0.0%	0	0.0%	0	0.0%	0	0.0%	0	0.0%	0
Clevedon Town Centre	0.0%	0	0.0%	0	0.0%	0	0.0%	0	0.0%	0	0.0%	0	0.0%	0	0.0%	0	0.0%	0	0.0%	0
Congresbury Village Centre	0.0%	0	0.0%	0	0.0%	0	0.0%	0	0.0%	0	0.0%	0	0.0%	0	0.0%	0	0.0%	0	0.0%	0
Dobbies Garden Centre, Milbury Heath, Thornbury, Wotton-under-Edge, GL12 8QH	0.2%	1	0.0%	0	0.0%	0	0.0%	0	0.0%	0	0.0%	0	0.0%	0	0.0%	0	0.0%	0	0.0%	0
Farrington's Playbarn & Farm Park, Main Street, Farrington Gurney, BS39 6UB	1.3%	6	0.0%	0	0.0%	0	0.0%	0	0.0%	0	0.0%	0	0.0%	0	0.0%	0	0.0%	0	0.0%	0
Gloucestershire Warwickshire Steam Railway, The Railway Station, Cheltenham, GL54 5DT	0.5%	2	0.0%	0	0.0%	0	0.0%	0	0.0%	0	0.0%	0	0.0%	0	0.0%	0	0.0%	0	7.7%	2
Little Giggles Soft Play, Link Road, Yate, BS37 4FT	0.6%	3	0.0%	0	0.0%	0	0.0%	0	0.0%	0	0.0%	0	0.0%	0	0.0%	0	0.0%	0	0.0%	0
Long Ashton Village Centre	0.3%	1	0.0%	0	0.0%	0	0.0%	0	0.0%	0	9.7%	1	0.0%	0	0.0%	0	0.0%	0	0.0%	0
Midsomer Norton Town Centre	0.0%	0	0.0%	0	0.0%	0	0.0%	0	0.0%	0	0.0%	0	0.0%	0	0.0%	0	0.0%	0	0.0%	0
Nailsea Town Centre	0.0%	0	0.0%	0	0.0%	0	0.0%	0	0.0%	0	0.0%	0	0.0%	0	0.0%	0	0.0%	0	0.0%	0
Portishead Town Centre	0.0%	0	0.0%	0	0.0%	0	0.0%	0	0.0%	0	0.0%	0	0.0%	0	0.0%	0	0.0%	0	0.0%	0
Puxton Park, Cowslip Lane, Hewish, Banwell, Weston-super-Mare, BS24 6AH	0.2%	1	0.0%	0	0.0%	0	0.0%	0	0.0%	0	0.0%	0	0.0%	0	0.0%	0	0.0%	0	0.0%	0
Thornbury Town Centre	0.0%	0	0.0%	0	0.0%	0	0.0%	0	0.0%	0	0.0%	0	0.0%	0	0.0%	0	0.0%	0	0.0%	0
Wedmore Village Centre	0.0%	0	0.0%	0	0.0%	0	0.0%	0	0.0%	0	0.0%	0	0.0%	0	0.0%	0	0.0%	0	0.0%	0
Weston-super-Mare Town	0.7%	3	0.0%	0	0.0%	0	0.0%	0	0.0%	0	0.0%	0	0.0%	0	0.0%	0	0.0%	0	3.7%	1

	Total		Zone 1		Zone 2		Zone 3		Zone 4		Zone 5		Zone 6		Zone 7		Zone 8		Zone 9	
Centre (includes Sovereign Shopping Centre)																				
Yate Town Centre	1.9%	8	0.0%	0	0.0%	0	0.0%	0	0.0%	0	0.0%	0	0.0%	0	0.0%	0	0.0%	0	3.7%	1
Others																				
Other	0.0%	0	0.0%	0	0.0%	0	0.0%	0	0.0%	0	0.0%	0	0.0%	0	0.0%	0	0.0%	0	0.0%	0
Abroad	0.0%	0	0.0%	0	0.0%	0	0.0%	0	0.0%	0	0.0%	0	0.0%	0	0.0%	0	0.0%	0	0.0%	0
(Don't know / can't remember)	0.0%	0	0.0%	0	0.0%	0	0.0%	0	0.0%	0	0.0%	0	0.0%	0	0.0%	0	0.0%	0	0.0%	0
Weighted base:		409		7		26		37		11		12		14		26		22		26
Sample:		252		6		12		21		5		6		9		14		14		20

Q43 Which centre / facility did you last visit to go to a cinema?
Those that said 'Cinemas' at Q37 AND Excl. Nulls & SFT

	Total		Zone 1		Zone 2		Zone 3		Zone 4		Zone 5		Zone 6		Zone 7		Zone 8		Zone 9	
Zone 1																				
Cube Cinema, Dove Street South, Bristol	0.3%	2	3.7%	1	0.0%	0	0.0%	0	1.7%	1	0.0%	0	0.0%	0	0.0%	0	0.0%	0	0.0%	0
Odeon, Union Street, Bristol, BS1 2DS	2.0%	18	0.0%	0	6.8%	4	0.0%	0	1.7%	1	9.8%	4	0.0%	0	4.0%	2	0.0%	0	0.0%	0
Showcase (Cinema de Lux), Cabot Circus, Bristol	10.2%	89	38.2%	11	28.6%	17	0.0%	0	15.7%	11	9.4%	4	6.2%	3	23.0%	13	7.9%	3	0.0%	0
Showcase, Avonmeads, St Philips Causeway, Bristol	8.4%	73	12.4%	4	31.1%	18	0.0%	0	13.9%	10	0.0%	0	3.9%	2	4.6%	3	5.2%	2	1.6%	1
Watershed Cinema, Canons Road, Bristol	3.0%	26	2.1%	1	1.7%	1	0.0%	0	8.4%	6	12.1%	5	0.0%	0	7.9%	5	0.0%	0	0.0%	0
Zone 5																				
Everyman Bristol, Whiteladies Road, Clifton, Bristol	6.4%	56	10.4%	3	0.0%	0	0.0%	0	18.6%	13	36.3%	16	22.2%	9	7.0%	4	1.3%	0	0.0%	0
Zone 6																				
Scott Cinemas, Westbury Park, Henleaze, Bristol, BS9 4HN	0.1%	1	0.0%	0	0.0%	0	0.0%	0	0.0%	0	0.0%	0	2.0%	1	0.0%	0	0.0%	0	0.0%	0
The Orpheus Cinema (Scott Cinemas), Westbury Park, Henleaze	6.3%	55	1.4%	0	0.8%	0	0.0%	0	32.3%	23	4.0%	2	26.3%	11	14.0%	8	5.1%	2	0.0%	0
Zone 8																				
Vue, The Venue, Cribbs Causeway, Bristol	22.0%	192	8.2%	2	4.4%	3	5.7%	3	6.1%	4	16.1%	7	35.3%	15	37.9%	22	80.5%	28	0.0%	0
Zone 9																				
Vue, Aspects Leisure Park, Longwell Green, Bristol	31.2%	272	11.9%	3	22.3%	13	93.6%	49	0.0%	0	8.4%	4	4.1%	2	1.5%	1	0.0%	0	96.8%	57
Zone 17																				
Cineworld, Hengrove Leisure Park, Bristol	6.9%	61	11.1%	3	0.0%	0	0.0%	0	0.0%	0	0.0%	0	0.0%	0	0.0%	0	0.0%	0	0.0%	0
Outside Survey Area																				
Central London / West End	0.1%	1	0.0%	0	0.8%	0	0.0%	0	0.0%	0	1.3%	1	0.0%	0	0.0%	0	0.0%	0	0.0%	0
Cineworld, Abbots Ripton Road, Sapley, Huntingdon, PE29 7EG	0.0%	0	0.0%	0	0.0%	0	0.0%	0	0.0%	0	0.0%	0	0.0%	0	0.0%	0	0.0%	0	0.0%	0
Cineworld, Riverside Retail Park, Yate, Bristol	1.3%	11	0.7%	0	0.0%	0	0.0%	0	0.0%	0	0.0%	0	0.0%	0	0.0%	0	0.0%	0	0.0%	0
Cineworld, Weston-super-Mare	0.0%	0	0.0%	0	0.0%	0	0.0%	0	0.0%	0	0.0%	0	0.0%	0	0.0%	0	0.0%	0	0.0%	0
Curzon Cinema, Old Church Road, Clevedon	0.1%	1	0.0%	0	0.0%	0	0.0%	0	0.0%	0	2.7%	1	0.0%	0	0.0%	0	0.0%	0	0.0%	0
Odeon, Kingsmead Leisure Complex, Bath	1.0%	9	0.0%	0	3.5%	2	0.0%	0	1.7%	1	0.0%	0	0.0%	0	0.0%	0	0.0%	0	0.0%	0

	Total		Zone 1		Zone 2		Zone 3		Zone 4		Zone 5		Zone 6		Zone 7		Zone 8		Zone 9	
Scott Cinemas, Radway Place, Sidmouth, EX10 8TL	0.1%	1	0.0%	0	0.0%	0	0.0%	0	0.0%	0	0.0%	0	0.0%	0	0.0%	0	0.0%	0	0.0%	0
The Little Theatre Cinema, St. Michaels Place, Bath	0.2%	2	0.0%	0	0.0%	0	0.8%	0	0.0%	0	0.0%	0	0.0%	0	0.0%	0	0.0%	0	1.6%	1
The Regal Theatre, The Avenue, Minehead, TA24 5AY	0.1%	0	0.0%	0	0.0%	0	0.0%	0	0.0%	0	0.0%	0	0.0%	0	0.0%	0	0.0%	0	0.0%	0
The Regal, The Platt, Wadebridge, PL27 7AD	0.1%	0	0.0%	0	0.0%	0	0.0%	0	0.0%	0	0.0%	0	0.0%	0	0.0%	0	0.0%	0	0.0%	0
Tivoli Cinema, Dorchester Street, Bath	0.1%	1	0.0%	0	0.0%	0	0.0%	0	0.0%	0	0.0%	0	0.0%	0	0.0%	0	0.0%	0	0.0%	0
Others																				
Other	0.0%	0	0.0%	0	0.0%	0	0.0%	0	0.0%	0	0.0%	0	0.0%	0	0.0%	0	0.0%	0	0.0%	0
Abroad	0.0%	0	0.0%	0	0.0%	0	0.0%	0	0.0%	0	0.0%	0	0.0%	0	0.0%	0	0.0%	0	0.0%	0
(Don't know / can't remember)	0.0%	0	0.0%	0	0.0%	0	0.0%	0	0.0%	0	0.0%	0	0.0%	0	0.0%	0	0.0%	0	0.0%	0
Weighted base:		872		29		58		52		71		44		42		58		34		59
Sample:		766		38		37		39		63		49		43		40		32		49

Q44 Which centre / facility did you last visit for Theatres, concert Halls or live performance venues?
Those that said 'Theatres, concert halls or live performance / music / comedy venues' at Q37 AND Excl. Nulls & SFT

	Total		Zone 1		Zone 2		Zone 3		Zone 4		Zone 5		Zone 6		Zone 7		Zone 8		Zone 9	
Zone 1																				
Arnolfini Arts, Narrow Quay, Bristol, BS1 4QA	0.0%	0	0.0%	0	0.0%	0	0.0%	0	0.0%	0	0.0%	0	0.0%	0	0.0%	0	0.0%	0	0.0%	0
Baptist Mills Local Centre, Bristol	0.0%	0	0.0%	0	0.0%	0	0.0%	0	0.0%	0	0.0%	0	0.0%	0	0.0%	0	0.0%	0	0.0%	0
Bristol Beacon, Trenchard Street, Bristol, BS1 5AR	0.3%	2	0.0%	0	0.0%	0	0.0%	0	0.0%	0	0.0%	0	0.0%	0	0.0%	0	1.3%	0	0.0%	0
Bristol CITY CENTRE (includes Broadmead, Cabot Circus, The Galleries & The Arcade)	33.6%	227	25.2%	6	21.9%	8	43.8%	14	40.4%	29	26.6%	11	32.9%	12	38.4%	17	37.4%	13	49.2%	14
Bristol Hippodrome, St Augustine's Parade, Bristol, BS1 4UZ	25.6%	172	25.3%	6	43.7%	15	30.1%	9	8.3%	6	10.4%	4	25.2%	9	19.6%	9	34.0%	12	22.8%	6
Bristol Old Vic, King Street, Bristol, BS1 4ED	4.4%	30	3.5%	1	2.8%	1	0.0%	0	14.2%	10	14.6%	6	12.6%	5	10.1%	4	0.0%	0	0.0%	0
Brunels SS Great Britain, Great Western Dockyard, Bristol, BS1 6TY	0.0%	0	0.0%	0	0.0%	0	0.0%	0	0.0%	0	0.0%	0	0.0%	0	0.0%	0	0.0%	0	0.0%	0
Harbourside Local Centre, Bristol	0.0%	0	0.0%	0	0.0%	0	0.0%	0	0.0%	0	0.0%	0	0.0%	0	0.0%	0	0.0%	0	0.0%	0
M Shed, Princes Wharf, Wapping Road, Bristol, BS1 4RN	0.1%	0	0.0%	0	1.4%	0	0.0%	0	0.0%	0	0.0%	0	0.0%	0	0.0%	0	0.0%	0	0.0%	0
Marble Factory, Avon Street, Bristol, BS2 0PX	0.4%	3	4.6%	1	0.0%	0	0.0%	0	0.0%	0	0.0%	0	0.0%	0	4.1%	2	0.0%	0	0.0%	0
O2 Academy Bristol, Frogmore Street, Bristol, BS1 5NA	3.1%	21	4.6%	1	11.6%	4	0.0%	0	4.4%	3	0.0%	0	0.0%	0	4.1%	2	0.0%	0	0.0%	0
Old Market Local Centre, Bristol	0.3%	2	0.0%	0	1.4%	0	0.0%	0	1.6%	1	0.0%	0	0.0%	0	1.0%	0	0.0%	0	0.0%	0
Red Lodge Museum, Park Row, Bristol, BS1 5LJ	0.0%	0	0.0%	0	0.0%	0	0.0%	0	0.0%	0	0.0%	0	0.0%	0	0.0%	0	0.0%	0	0.0%	0
Spike Island, Cumberland Road, Bristol, BS1 6UX	0.0%	0	0.0%	0	0.0%	0	0.0%	0	0.0%	0	0.0%	0	0.0%	0	0.0%	0	0.0%	0	0.0%	0
St George's Bristol, Great George Street, Bristol, BS1 5RR	2.1%	14	0.0%	0	2.8%	1	0.0%	0	7.6%	6	7.3%	3	2.2%	1	0.0%	0	7.9%	3	1.7%	0
Stokes Croft / Cheltenham Road, Bristol	0.4%	2	0.0%	0	0.0%	0	0.0%	0	0.0%	0	0.0%	0	0.0%	0	0.0%	0	0.0%	0	0.0%	0
The Fleece, St Thomas Street, Redcliffe, Bristol, BS1 6JJ	1.0%	7	3.6%	1	0.0%	0	0.0%	0	0.0%	0	0.0%	0	0.0%	0	6.3%	3	0.0%	0	0.0%	0
The Island, Nelson Street,	0.0%	0	0.0%	0	0.0%	0	0.0%	0	0.0%	0	0.0%	0	0.0%	0	0.0%	0	0.0%	0	0.0%	0

	Total		Zone 1		Zone 2		Zone 3		Zone 4		Zone 5		Zone 6		Zone 7		Zone 8		Zone 9	
Bristol, BS1 2BE																				
The Wardrobe Theatre, West Street, Bristol, BS2 0DF	0.5%	3	0.0%	0	0.0%	0	0.0%	0	0.0%	0	0.0%	0	0.0%	0	0.0%	0	0.0%	0	0.0%	0
Trinity Centre, Trinity Road, St Jude's, Bristol, BS2 0NW	0.6%	4	0.0%	0	0.0%	0	0.0%	0	0.0%	0	9.1%	4	0.0%	0	0.0%	0	0.0%	0	0.0%	0
Underfall Yard Visitor Centre, Cumberland Road, Bristol, BS1 6XG	0.0%	0	0.0%	0	0.0%	0	0.0%	0	0.0%	0	0.0%	0	0.0%	0	0.0%	0	0.0%	0	0.0%	0
Zone 2																				
Barton Hill Local Centre, Bristol	0.3%	2	0.0%	0	0.0%	0	0.0%	0	0.0%	0	0.0%	0	0.0%	0	0.0%	0	0.0%	0	0.0%	0
Church Road, Bristol	0.0%	0	0.0%	0	0.0%	0	0.0%	0	0.0%	0	0.0%	0	0.0%	0	0.0%	0	0.0%	0	0.0%	0
Easton Local Centre, Bristol	0.0%	0	0.0%	0	0.0%	0	0.0%	0	0.0%	0	0.0%	0	0.0%	0	0.0%	0	0.0%	0	0.0%	0
Eastville Local Centre, Bristol	0.0%	0	0.0%	0	0.0%	0	0.0%	0	0.0%	0	0.0%	0	0.0%	0	0.0%	0	0.0%	0	0.0%	0
St Mark's Road, Bristol	0.0%	0	0.0%	0	0.0%	0	0.0%	0	0.0%	0	0.0%	0	0.0%	0	0.0%	0	0.0%	0	0.0%	0
Zone 3																				
Kingswood Local Centre, Bristol (includes King Chase Shopping Centre)	0.0%	0	0.0%	0	0.0%	0	0.0%	0	0.0%	0	0.0%	0	0.0%	0	0.0%	0	0.0%	0	0.0%	0
Zone 4																				
Bishopston Local Centre, Bristol	0.1%	1	0.9%	0	0.0%	0	0.0%	0	0.8%	1	0.0%	0	0.0%	0	0.0%	0	0.0%	0	0.0%	0
Cotham Hill Local Centre, Bristol	0.1%	1	0.0%	0	0.0%	0	0.0%	0	0.0%	0	1.5%	1	0.0%	0	0.0%	0	0.0%	0	0.0%	0
Golden Hill Local Centre, Bristol	0.0%	0	0.0%	0	0.0%	0	0.0%	0	0.0%	0	0.0%	0	0.0%	0	0.0%	0	0.0%	0	0.0%	0
Horfield Local Centre, Bristol	0.0%	0	0.0%	0	0.0%	0	0.0%	0	0.0%	0	0.0%	0	0.0%	0	0.0%	0	0.0%	0	0.0%	0
Kelvin Players Theatre, Gloucester Road, Bishopston, Bristol, BS7 8NY	0.1%	1	0.0%	0	0.0%	0	0.0%	0	0.0%	0	0.0%	0	0.0%	0	2.0%	1	0.0%	0	0.0%	0
Redland Local Centre, Bristol	0.1%	1	0.0%	0	0.0%	0	0.0%	0	0.0%	0	1.5%	1	0.0%	0	0.0%	0	0.0%	0	0.0%	0
Westbury Park Local Centre, Bristol (includes North View shops)	0.0%	0	0.0%	0	0.0%	0	0.0%	0	0.0%	0	0.0%	0	0.0%	0	0.0%	0	0.0%	0	0.0%	0
Zone 5																				
Bristol Museum & Art Gallery, Queens Road, Bristol, BS8 1RL	0.2%	1	5.4%	1	0.0%	0	0.0%	0	0.0%	0	0.0%	0	0.0%	0	0.0%	0	0.0%	0	0.0%	0
Clifton VILLAGE Local Centre, Bristol (includes The Clifton Arcade)	1.4%	9	0.0%	0	0.0%	0	0.0%	0	1.6%	1	1.5%	1	2.2%	1	0.0%	0	1.3%	0	0.0%	0
Everyman, Whiteladies	0.1%	1	0.0%	0	0.0%	0	0.0%	0	0.0%	0	1.5%	1	0.0%	0	0.0%	0	0.0%	0	0.0%	0

	Total		Zone 1		Zone 2		Zone 3		Zone 4		Zone 5		Zone 6		Zone 7		Zone 8		Zone 9	
Road, Clifton, Bristol, BS8 2NH																				
Park Street / Queens Road, Bristol	0.1%	0	0.0%	0	0.0%	0	0.0%	0	0.0%	0	0.0%	0	0.0%	0	0.0%	0	1.3%	0	0.0%	0
Redgrave Theatre, Percival Road, Clifton, Bristol, BS8 3LE	1.7%	11	0.0%	0	5.8%	2	2.7%	1	1.7%	1	0.0%	0	2.2%	1	0.0%	0	0.0%	0	1.7%	0
Victoria Rooms, Queens Road, Clifton, Bristol, BS8 1SA	0.1%	1	0.0%	0	0.0%	0	0.0%	0	0.8%	1	0.0%	0	0.0%	0	0.0%	0	0.0%	0	0.0%	0
Whiteladies Road, Clifton, Bristol (NOT including Clifton Down Shopping Centre)	0.6%	4	5.4%	1	0.0%	0	0.0%	0	0.8%	1	0.0%	0	5.9%	2	0.0%	0	0.0%	0	0.0%	0
Zone 6																				
Clifton Downs, Stoke Road, Bristol, BS9 1FG	0.1%	0	1.7%	0	0.0%	0	0.0%	0	0.0%	0	0.0%	0	0.0%	0	0.0%	0	0.0%	0	0.0%	0
Henleaze Local Centre, Bristol	0.1%	0	0.0%	0	0.0%	0	1.3%	0	0.0%	0	0.0%	0	0.0%	0	0.0%	0	0.0%	0	0.0%	0
Westbury-on-Trym Local Centre, Bristol	0.0%	0	0.9%	0	0.0%	0	0.0%	0	0.0%	0	0.0%	0	0.0%	0	0.0%	0	0.0%	0	0.0%	0
Zone 7																				
Ashley Down Local Centre, Bristol	0.0%	0	0.0%	0	0.0%	0	0.0%	0	0.0%	0	0.0%	0	0.0%	0	0.0%	0	0.0%	0	0.0%	0
Southmead Local Centre, Bristol	0.0%	0	0.0%	0	0.0%	0	0.0%	0	0.0%	0	0.0%	0	0.0%	0	0.0%	0	0.0%	0	0.0%	0
Zone 8																				
Brentry Local Centre, Bristol	0.0%	0	0.0%	0	0.0%	0	0.0%	0	0.0%	0	0.0%	0	0.0%	0	0.0%	0	0.0%	0	0.0%	0
Zone 9																				
Longwell Green Local Centre, Bristol (e.g. Bath Road shops near where Aldi is - NOT Longwell Green Retail Park, Bristol)	0.0%	0	0.0%	0	0.0%	0	0.0%	0	0.0%	0	0.0%	0	0.0%	0	0.0%	0	0.0%	0	0.0%	0
Oldland Common Village Club, West Street, Oldland Common, Bristol, BS30 9QR	0.1%	0	0.0%	0	1.4%	0	0.0%	0	0.0%	0	0.0%	0	0.0%	0	0.0%	0	0.0%	0	0.0%	0
Zone 10																				
Fishponds Local Centre, Bristol	0.0%	0	0.0%	0	0.0%	0	0.0%	0	0.0%	0	0.0%	0	0.0%	0	0.0%	0	0.0%	0	0.0%	0
Glenside Museum, Glenside Campus, The Chapel, Blackberry Hill, Stapleton, BS16 1DD	0.0%	0	0.0%	0	0.0%	0	0.0%	0	0.0%	0	0.0%	0	0.0%	0	0.0%	0	0.0%	0	0.0%	0
Zone 11																				
Emersons Green Local	0.1%	1	0.0%	0	0.0%	0	0.0%	0	0.0%	0	0.0%	0	0.0%	0	0.0%	0	0.0%	0	0.0%	0

	Total		Zone 1		Zone 2		Zone 3		Zone 4		Zone 5		Zone 6		Zone 7		Zone 8		Zone 9	
Centre, Bristol (e.g. Emerson's Way shops where vets is - NOT Emersons Green Retail Park)																				
Staple Hill Local Centre, Bristol	0.1%	1	0.0%	0	0.0%	0	0.0%	0	0.0%	0	0.0%	0	0.0%	0	0.0%	0	0.0%	0	0.0%	0
Zone 13																				
Aerospace, Hayes Way, Patchway, Bristol, BS34 5BZ	0.0%	0	0.0%	0	0.0%	0	0.0%	0	0.0%	0	0.0%	0	0.0%	0	0.0%	0	0.0%	0	0.0%	0
Bradley Stoke Town Centre (includes Willowbrook Shopping Centre)	0.0%	0	0.0%	0	0.0%	0	0.0%	0	0.0%	0	0.0%	0	0.0%	0	0.0%	0	0.0%	0	0.0%	0
Cribbs Causeway, Bristol	0.2%	1	5.4%	1	0.0%	0	0.0%	0	0.0%	0	0.0%	0	0.0%	0	0.0%	0	0.0%	0	0.0%	0
Filton Local Centre, Bristol	0.0%	0	0.0%	0	0.0%	0	0.0%	0	0.0%	0	0.0%	0	0.0%	0	0.0%	0	0.0%	0	0.0%	0
Patchway Town Centre	0.0%	0	0.0%	0	0.0%	0	0.0%	0	0.0%	0	0.0%	0	0.0%	0	0.0%	0	0.0%	0	0.0%	0
Zone 14																				
Ashton Gate Stadium, Ashton Road, Bristol, BS3 2EJ	0.4%	3	0.0%	0	0.0%	0	1.3%	0	0.0%	0	0.0%	0	0.0%	0	0.0%	0	0.0%	0	3.4%	1
Bedminster Local Centre, Bristol	0.5%	3	0.0%	0	2.8%	1	0.0%	0	0.8%	1	2.9%	1	1.1%	0	0.0%	0	0.0%	0	0.0%	0
Southville Local Centre, Bristol	0.1%	1	0.0%	0	0.0%	0	0.0%	0	0.8%	1	0.0%	0	0.0%	0	0.0%	0	0.0%	0	0.0%	0
Tobacco Factory, Raleigh Road, Southville, Bristol, BS3 1TF	0.8%	5	3.6%	1	0.0%	0	0.0%	0	0.8%	1	1.5%	1	0.0%	0	4.0%	2	0.0%	0	0.0%	0
Zone 16																				
Arnos Court Park, Hampstead Road, Brislington, Bristol, BS4 3HJ	0.1%	1	0.0%	0	0.0%	0	0.0%	0	0.0%	0	0.0%	0	0.0%	0	0.0%	0	0.0%	0	0.0%	0
Arnos Vale Local Centre	0.0%	0	0.0%	0	0.0%	0	0.0%	0	0.0%	0	0.0%	0	0.0%	0	0.0%	0	0.0%	0	0.0%	0
Brislington Local Centre	0.0%	0	0.0%	0	0.0%	0	0.0%	0	0.0%	0	0.0%	0	0.0%	0	0.0%	0	0.0%	0	0.0%	0
Zone 18																				
Keynsham Town Centre	0.0%	0	0.0%	0	0.0%	0	0.0%	0	0.0%	0	0.0%	0	0.0%	0	0.0%	0	0.0%	0	0.0%	0
Outside Survey Area																				
American Museum, Claverton Manor, Claverton Down, Claverton, Bath, BA2 7BD	0.0%	0	0.0%	0	0.0%	0	0.0%	0	0.0%	0	0.0%	0	0.0%	0	0.0%	0	0.0%	0	0.0%	0
Bath City Centre (includes SouthGate Shopping Centre)	7.0%	48	8.1%	2	2.8%	1	15.4%	5	7.5%	5	8.7%	4	7.9%	3	0.0%	0	0.0%	0	5.2%	1
Beer Village Centre, EX12 3EF	0.0%	0	0.0%	0	0.0%	0	0.0%	0	0.0%	0	0.0%	0	0.0%	0	0.0%	0	0.0%	0	0.0%	0

	Total		Zone 1		Zone 2		Zone 3		Zone 4		Zone 5		Zone 6		Zone 7		Zone 8		Zone 9	
Berkeley Castle, Berkeley, GL13 9PJ	0.3%	2	0.0%	0	0.0%	0	0.0%	0	0.0%	0	0.0%	0	0.0%	0	0.0%	0	0.0%	0	0.0%	0
Birmingham City Centre	0.6%	4	0.0%	0	0.0%	0	0.0%	0	0.0%	0	0.0%	0	0.0%	0	0.0%	0	0.0%	0	0.0%	0
Brighton City Centre	0.0%	0	0.9%	0	0.0%	0	0.0%	0	0.0%	0	0.0%	0	0.0%	0	0.0%	0	0.0%	0	0.0%	0
Bruton Town Centre	0.0%	0	0.0%	0	0.0%	0	0.0%	0	0.0%	0	0.0%	0	0.0%	0	0.0%	0	0.0%	0	0.0%	0
Canterbury City Centre	0.0%	0	0.0%	0	0.0%	0	0.0%	0	0.0%	0	0.0%	0	0.0%	0	0.0%	0	0.0%	0	0.0%	0
Cardiff City Centre	1.7%	11	0.0%	0	0.0%	0	0.0%	0	0.0%	0	2.9%	1	1.1%	0	0.0%	0	9.2%	3	0.0%	0
Central London / West End	7.9%	53	0.9%	0	1.4%	0	4.0%	1	3.3%	2	10.2%	4	4.4%	2	5.1%	2	6.5%	2	14.2%	4
Cheltenham Town Centre	0.1%	1	0.0%	0	0.0%	0	0.0%	0	0.0%	0	0.0%	0	0.0%	0	0.0%	0	0.0%	0	0.0%	0
Chester City Centre	0.0%	0	0.0%	0	0.0%	0	0.0%	0	0.0%	0	0.0%	0	0.0%	0	0.0%	0	0.0%	0	0.0%	0
Chew Magna Village Centre	0.0%	0	0.0%	0	0.0%	0	0.0%	0	0.0%	0	0.0%	0	0.0%	0	0.0%	0	0.0%	0	0.0%	0
Chichester Town Centre	0.0%	0	0.0%	0	0.0%	0	0.0%	0	0.0%	0	0.0%	0	0.0%	0	0.0%	0	0.0%	0	0.0%	0
Clevedon Town Centre	0.0%	0	0.0%	0	0.0%	0	0.0%	0	0.0%	0	0.0%	0	0.0%	0	0.0%	0	0.0%	0	0.0%	0
Congresbury Village Centre	0.0%	0	0.0%	0	0.0%	0	0.0%	0	0.0%	0	0.0%	0	0.0%	0	0.0%	0	0.0%	0	0.0%	0
Coventry Transport Museum, Millennium Place, Coventry, CV1 1JD	0.0%	0	0.0%	0	0.0%	0	0.0%	0	0.0%	0	0.0%	0	0.0%	0	0.0%	0	0.0%	0	0.0%	0
Dorchester Museum, High West Street, Dorchester, DT1 1XA	0.0%	0	0.0%	0	0.0%	0	0.0%	0	0.0%	0	0.0%	0	0.0%	0	0.0%	0	0.0%	0	0.0%	0
Dublin City Centre	0.1%	1	0.0%	0	0.0%	0	0.0%	0	0.0%	0	0.0%	0	0.0%	0	0.0%	0	0.0%	0	0.0%	0
Dyrham Park, Sands Hill, Dyrham, SN14 8HY	0.0%	0	0.0%	0	0.0%	0	0.0%	0	0.0%	0	0.0%	0	0.0%	0	0.0%	0	0.0%	0	0.0%	0
Edinburgh City Centre	0.0%	0	0.0%	0	0.0%	0	0.0%	0	0.0%	0	0.0%	0	0.0%	0	0.0%	0	0.0%	0	0.0%	0
Exeter City Centre	0.1%	1	0.0%	0	0.0%	0	0.0%	0	0.0%	0	0.0%	0	0.0%	0	0.0%	0	0.0%	0	0.0%	0
Henley-on-Thames Town Centre	0.3%	2	0.0%	0	0.0%	0	0.0%	0	0.0%	0	0.0%	0	0.0%	0	0.0%	0	0.0%	0	0.0%	0
Holburne Museum, Great Pulteney Street, Bathwick, Bath, BA2 4DB	0.0%	0	0.0%	0	0.0%	0	0.0%	0	0.0%	0	0.0%	0	0.0%	0	0.0%	0	0.0%	0	0.0%	0
Lacock Abbey, Lacock, Chippenham, SN15 2LG	0.0%	0	0.0%	0	0.0%	0	0.0%	0	0.0%	0	0.0%	0	0.0%	0	0.0%	0	0.0%	0	0.0%	0
Long Ashton Village Centre	0.0%	0	0.0%	0	0.0%	0	0.0%	0	0.0%	0	0.0%	0	0.0%	0	0.0%	0	0.0%	0	0.0%	0
Manchester City Centre	0.7%	5	0.0%	0	0.0%	0	0.0%	0	4.4%	3	0.0%	0	2.2%	1	0.0%	0	0.0%	0	0.0%	0
Midsomer Norton Town Centre	0.0%	0	0.0%	0	0.0%	0	0.0%	0	0.0%	0	0.0%	0	0.0%	0	0.0%	0	0.0%	0	0.0%	0
Nailsea Town Centre	0.0%	0	0.0%	0	0.0%	0	0.0%	0	0.0%	0	0.0%	0	0.0%	0	0.0%	0	0.0%	0	0.0%	0
Natural History Museum, The Walter Rothschild Building, Akeman Street, Tring, HP23 6AP	0.0%	0	0.0%	0	0.0%	0	0.0%	0	0.0%	0	0.0%	0	0.0%	0	0.0%	0	0.0%	0	0.0%	0
Nottingham City Centre	0.0%	0	0.0%	0	0.0%	0	0.0%	0	0.0%	0	0.0%	0	0.0%	0	0.0%	0	0.0%	0	0.0%	0
Oxford City Centre	0.0%	0	0.0%	0	0.0%	0	0.0%	0	0.0%	0	0.0%	0	0.0%	0	0.0%	0	0.0%	0	0.0%	0
Portishead Town Centre	0.0%	0	0.0%	0	0.0%	0	0.0%	0	0.0%	0	0.0%	0	0.0%	0	0.0%	0	0.0%	0	0.0%	0
Portsmouth City Centre	0.0%	0	0.0%	0	0.0%	0	0.0%	0	0.0%	0	0.0%	0	0.0%	0	0.0%	0	0.0%	0	0.0%	0
Salisbury City Centre	0.0%	0	0.0%	0	0.0%	0	0.0%	0	0.0%	0	0.0%	0	0.0%	0	0.0%	0	0.0%	0	0.0%	0
Sandown Town Centre, Isle	0.1%	0	0.0%	0	0.0%	0	0.0%	0	0.0%	0	0.0%	0	0.0%	0	0.0%	0	1.3%	0	0.0%	0

	Total		Zone 1		Zone 2		Zone 3		Zone 4		Zone 5		Zone 6		Zone 7		Zone 8		Zone 9	
of Wight																				
Shanklin Theatre, Prospect Road, Shanklin, PO37 6AJ	0.1%	0	0.0%	0	0.0%	0	0.0%	0	0.0%	0	0.0%	0	0.0%	0	0.0%	0	0.0%	0	0.0%	0
Southsea Town Centre	0.1%	0	0.0%	0	0.0%	0	1.3%	0	0.0%	0	0.0%	0	0.0%	0	0.0%	0	0.0%	0	0.0%	0
Swindon Town Centre	0.0%	0	0.0%	0	0.0%	0	0.0%	0	0.0%	0	0.0%	0	0.0%	0	0.0%	0	0.0%	0	0.0%	0
Tank Museum, Linsay Road, Bovington, Wareham, BH20 6JG	0.0%	0	0.0%	0	0.0%	0	0.0%	0	0.0%	0	0.0%	0	0.0%	0	0.0%	0	0.0%	0	0.0%	0
The Box, Tavistock Place, Plymouth, PL4 8AX	0.0%	0	0.0%	0	0.0%	0	0.0%	0	0.0%	0	0.0%	0	0.0%	0	0.0%	0	0.0%	0	0.0%	0
The O2, Peninsula Square, London, SE10 0DX	0.6%	4	0.0%	0	0.0%	0	0.0%	0	0.0%	0	0.0%	0	0.0%	0	5.3%	2	0.0%	0	0.0%	0
The Playhouse, High Street, Weston-super-Mare, BS23 1HP	0.1%	1	0.0%	0	0.0%	0	0.0%	0	0.0%	0	0.0%	0	0.0%	0	0.0%	0	0.0%	0	0.0%	0
The Trafford Centre, Manchester, M17 8AA	0.0%	0	0.0%	0	0.0%	0	0.0%	0	0.0%	0	0.0%	0	0.0%	0	0.0%	0	0.0%	0	0.0%	0
Theatre Royal, Saw Close, Bath, BA1 1ET	0.1%	1	0.0%	0	0.0%	0	0.0%	0	0.0%	0	0.0%	0	0.0%	0	0.0%	0	0.0%	0	0.0%	0
Thornbury Town Centre	0.0%	0	0.0%	0	0.0%	0	0.0%	0	0.0%	0	0.0%	0	0.0%	0	0.0%	0	0.0%	0	0.0%	0
Wedmore Village Centre	0.0%	0	0.0%	0	0.0%	0	0.0%	0	0.0%	0	0.0%	0	0.0%	0	0.0%	0	0.0%	0	0.0%	0
Westbury Court Garden, Westbury-on-Severn, GL14 1PD	0.0%	0	0.0%	0	0.0%	0	0.0%	0	0.0%	0	0.0%	0	0.0%	0	0.0%	0	0.0%	0	0.0%	0
Weston-super-Mare Town Centre (includes Sovereign Shopping Centre)	0.4%	3	0.0%	0	0.0%	0	0.0%	0	0.0%	0	0.0%	0	0.0%	0	0.0%	0	0.0%	0	1.7%	0
Woking Town Centre	0.0%	0	0.0%	0	0.0%	0	0.0%	0	0.0%	0	0.0%	0	0.0%	0	0.0%	0	0.0%	0	0.0%	0
Yate Town Centre	0.0%	0	0.0%	0	0.0%	0	0.0%	0	0.0%	0	0.0%	0	0.0%	0	0.0%	0	0.0%	0	0.0%	0
Others																				
Other	0.0%	0	0.0%	0	0.0%	0	0.0%	0	0.0%	0	0.0%	0	0.0%	0	0.0%	0	0.0%	0	0.0%	0
Abroad	0.0%	0	0.0%	0	0.0%	0	0.0%	0	0.0%	0	0.0%	0	0.0%	0	0.0%	0	0.0%	0	0.0%	0
(Don't know / can't remember)	0.0%	0	0.0%	0	0.0%	0	0.0%	0	0.0%	0	0.0%	0	0.0%	0	0.0%	0	0.0%	0	0.0%	0
Weighted base:		675		23		34		31		73		41		37		44		34		28
Sample:		669		37		28		26		64		45		39		34		34		28

	Total		Zone 1		Zone 2		Zone 3		Zone 4		Zone 5		Zone 6		Zone 7		Zone 8		Zone 9	

Q45 Which centre / facility did you last visit for museums or galleries?
Those that said 'Museums or galleries' at Q37 AND Excl. Nulls & SFT

Zone 1																				
Arnolfini Arts, Narrow Quay, Bristol, BS1 4QA	0.8%	5	0.0%	0	0.0%	0	0.0%	0	1.7%	1	7.1%	3	0.0%	0	0.0%	0	0.0%	0	0.0%	0
Baptist Mills Local Centre, Bristol	0.0%	0	0.0%	0	0.0%	0	0.0%	0	0.0%	0	0.0%	0	0.0%	0	0.0%	0	0.0%	0	0.0%	0
Bristol Beacon, Trenchard Street, Bristol, BS1 5AR	0.0%	0	0.0%	0	0.0%	0	0.0%	0	0.0%	0	0.0%	0	0.0%	0	0.0%	0	0.0%	0	0.0%	0
Bristol CITY CENTRE (includes Broadmead, Cabot Circus, The Galleries & The Arcade)	39.4%	226	39.2%	8	30.2%	12	51.1%	18	41.1%	28	21.4%	10	18.6%	6	53.4%	20	29.9%	8	35.8%	8
Bristol Hippodrome, St Augustine's Parade, Bristol, BS1 4UZ	0.5%	3	0.0%	0	0.0%	0	1.2%	0	0.0%	0	0.0%	0	0.0%	0	0.0%	0	0.0%	0	0.0%	0
Bristol Old Vic, King Street, Bristol, BS1 4ED	0.0%	0	0.0%	0	0.0%	0	0.0%	0	0.0%	0	0.0%	0	0.0%	0	0.0%	0	0.0%	0	0.0%	0
Brunels SS Great Britain, Great Western Dockyard, Bristol, BS1 6TY	0.1%	0	0.0%	0	0.0%	0	0.0%	0	0.0%	0	0.0%	0	0.0%	0	0.0%	0	0.0%	0	0.0%	0
Harbourside Local Centre, Bristol	0.5%	3	1.0%	0	0.0%	0	0.0%	0	0.0%	0	0.0%	0	0.0%	0	0.0%	0	0.0%	0	0.0%	0
M Shed, Princes Wharf, Wapping Road, Bristol, BS1 4RN	5.9%	34	0.0%	0	1.2%	0	0.0%	0	7.0%	5	9.5%	4	1.3%	0	7.1%	3	0.0%	0	13.0%	3
Marble Factory, Avon Street, Bristol, BS2 0PX	0.0%	0	0.0%	0	0.0%	0	0.0%	0	0.0%	0	0.0%	0	0.0%	0	0.0%	0	0.0%	0	0.0%	0
O2 Academy Bristol, Frogmore Street, Bristol, BS1 5NA	0.0%	0	0.0%	0	0.0%	0	0.0%	0	0.0%	0	0.0%	0	0.0%	0	0.0%	0	0.0%	0	0.0%	0
Old Market Local Centre, Bristol	0.0%	0	0.0%	0	0.0%	0	0.0%	0	0.0%	0	0.0%	0	0.0%	0	0.0%	0	0.0%	0	0.0%	0
Red Lodge Museum, Park Row, Bristol, BS1 5LJ	0.1%	0	0.0%	0	0.0%	0	0.0%	0	0.0%	0	0.0%	0	1.3%	0	0.0%	0	0.0%	0	0.0%	0
Spike Island, Cumberland Road, Bristol, BS1 6UX	0.4%	2	2.1%	0	0.0%	0	0.0%	0	0.0%	0	0.0%	0	0.0%	0	0.0%	0	6.4%	2	0.0%	0
St George's Bristol, Great George Street, Bristol, BS1 5RR	0.0%	0	0.0%	0	0.0%	0	0.0%	0	0.0%	0	0.0%	0	0.0%	0	0.0%	0	0.0%	0	0.0%	0
Stokes Croft / Cheltenham Road, Bristol	0.0%	0	0.0%	0	0.0%	0	0.0%	0	0.0%	0	0.0%	0	0.0%	0	0.0%	0	0.0%	0	0.0%	0
The Fleece, St Thomas Street, Redcliffe, Bristol, BS1 6JJ	0.0%	0	0.0%	0	0.0%	0	0.0%	0	0.0%	0	0.0%	0	0.0%	0	0.0%	0	0.0%	0	0.0%	0
The Island, Nelson Street,	0.1%	0	0.0%	0	0.0%	0	0.0%	0	0.0%	0	0.0%	0	0.0%	0	0.0%	0	0.0%	0	0.0%	0

	Total		Zone 1		Zone 2		Zone 3		Zone 4		Zone 5		Zone 6		Zone 7		Zone 8		Zone 9	
Bristol, BS1 2BE																				
The Wardrobe Theatre, West Street, Bristol, BS2 0DF	0.0%	0	0.0%	0	0.0%	0	0.0%	0	0.0%	0	0.0%	0	0.0%	0	0.0%	0	0.0%	0	0.0%	0
Trinity Centre, Trinity Road, St Jude's, Bristol, BS2 0NW	0.0%	0	0.0%	0	0.0%	0	0.0%	0	0.0%	0	0.0%	0	0.0%	0	0.0%	0	0.0%	0	0.0%	0
Underfall Yard Visitor Centre, Cumberland Road, Bristol, BS1 6XG	0.5%	3	0.0%	0	0.0%	0	0.0%	0	0.0%	0	0.0%	0	0.0%	0	7.2%	3	0.0%	0	0.0%	0
Zone 2																				
Barton Hill Local Centre, Bristol	0.0%	0	0.0%	0	0.0%	0	0.0%	0	0.0%	0	0.0%	0	0.0%	0	0.0%	0	0.0%	0	0.0%	0
Church Road, Bristol	0.0%	0	0.0%	0	0.0%	0	0.0%	0	0.0%	0	0.0%	0	0.0%	0	0.0%	0	0.0%	0	0.0%	0
Easton Local Centre, Bristol	0.0%	0	0.0%	0	0.0%	0	0.0%	0	0.0%	0	0.0%	0	0.0%	0	0.0%	0	0.0%	0	0.0%	0
Eastville Local Centre, Bristol	0.0%	0	0.0%	0	0.0%	0	0.0%	0	0.0%	0	0.0%	0	0.0%	0	0.0%	0	0.0%	0	0.0%	0
St Mark's Road, Bristol	0.0%	0	0.0%	0	0.0%	0	0.0%	0	0.0%	0	0.0%	0	0.0%	0	0.0%	0	0.0%	0	0.0%	0
Zone 3																				
Kingswood Local Centre, Bristol (includes King Chase Shopping Centre)	0.0%	0	0.0%	0	0.0%	0	0.0%	0	0.0%	0	0.0%	0	0.0%	0	0.0%	0	0.0%	0	0.0%	0
Zone 4																				
Bishopston Local Centre, Bristol	0.1%	0	0.0%	0	0.0%	0	0.0%	0	0.0%	0	0.0%	0	0.0%	0	1.2%	0	0.0%	0	0.0%	0
Cotham Hill Local Centre, Bristol	0.0%	0	0.0%	0	0.0%	0	0.0%	0	0.0%	0	0.0%	0	0.0%	0	0.0%	0	0.0%	0	0.0%	0
Golden Hill Local Centre, Bristol	0.0%	0	0.0%	0	0.0%	0	0.0%	0	0.0%	0	0.0%	0	0.0%	0	0.0%	0	0.0%	0	0.0%	0
Horfield Local Centre, Bristol	0.0%	0	0.0%	0	0.0%	0	0.0%	0	0.0%	0	0.0%	0	0.0%	0	0.0%	0	0.0%	0	0.0%	0
Kelvin Players Theatre, Gloucester Road, Bishopston, Bristol, BS7 8NY	0.0%	0	0.0%	0	0.0%	0	0.0%	0	0.0%	0	0.0%	0	0.0%	0	0.0%	0	0.0%	0	0.0%	0
Redland Local Centre, Bristol	0.0%	0	0.0%	0	0.0%	0	0.0%	0	0.0%	0	0.0%	0	0.0%	0	0.0%	0	0.0%	0	0.0%	0
Westbury Park Local Centre, Bristol (includes North View shops)	0.0%	0	0.0%	0	0.0%	0	0.0%	0	0.0%	0	0.0%	0	0.0%	0	0.0%	0	0.0%	0	0.0%	0
Zone 5																				
Bristol Museum & Art Gallery, Queens Road, Bristol, BS8 1RL	21.9%	126	22.8%	4	26.8%	11	25.6%	9	13.3%	9	32.2%	14	33.8%	11	20.4%	8	35.3%	10	28.1%	6
Clifton VILLAGE Local Centre, Bristol (includes The Clifton Arcade)	1.5%	8	0.0%	0	0.0%	0	0.0%	0	0.9%	1	1.3%	1	0.0%	0	0.0%	0	11.2%	3	0.0%	0
Everyman, Whiteladies	0.0%	0	0.0%	0	0.0%	0	0.0%	0	0.0%	0	0.0%	0	0.0%	0	0.0%	0	0.0%	0	0.0%	0

	Total		Zone 1		Zone 2		Zone 3		Zone 4		Zone 5		Zone 6		Zone 7		Zone 8		Zone 9	
Road, Clifton, Bristol, BS8 2NH																				
Park Street / Queens Road, Bristol	6.5%	37	13.1%	3	14.8%	6	16.0%	6	12.7%	9	2.7%	1	0.0%	0	7.3%	3	1.5%	0	4.1%	1
Redgrave Theatre, Percival Road, Clifton, Bristol, BS8 3LE	0.1%	0	0.0%	0	0.0%	0	0.0%	0	0.0%	0	0.0%	0	0.0%	0	0.0%	0	0.0%	0	0.0%	0
Victoria Rooms, Queens Road, Clifton, Bristol, BS8 1SA	0.0%	0	0.0%	0	0.0%	0	0.0%	0	0.0%	0	0.0%	0	0.0%	0	0.0%	0	0.0%	0	0.0%	0
Whiteladies Road, Clifton, Bristol (NOT including Clifton Down Shopping Centre)	2.7%	16	2.1%	0	11.1%	5	0.0%	0	0.0%	0	7.1%	3	9.6%	3	0.0%	0	1.5%	0	0.0%	0
Zone 6																				
Clifton Downs, Stoke Road, Bristol, BS9 1FG	0.0%	0	0.0%	0	0.0%	0	0.0%	0	0.0%	0	0.0%	0	0.0%	0	0.0%	0	0.0%	0	0.0%	0
Henleaze Local Centre, Bristol	0.0%	0	0.0%	0	0.0%	0	0.0%	0	0.0%	0	0.0%	0	0.0%	0	0.0%	0	0.0%	0	0.0%	0
Westbury-on-Trym Local Centre, Bristol	0.0%	0	0.0%	0	0.0%	0	0.0%	0	0.0%	0	0.0%	0	0.0%	0	0.0%	0	0.0%	0	0.0%	0
Zone 7																				
Ashley Down Local Centre, Bristol	0.0%	0	0.0%	0	0.0%	0	0.0%	0	0.0%	0	0.0%	0	0.0%	0	0.0%	0	0.0%	0	0.0%	0
Southmead Local Centre, Bristol	0.0%	0	0.0%	0	0.0%	0	0.0%	0	0.0%	0	0.0%	0	0.0%	0	0.0%	0	0.0%	0	0.0%	0
Zone 8																				
Brentry Local Centre, Bristol	0.0%	0	0.0%	0	0.0%	0	0.0%	0	0.0%	0	0.0%	0	0.0%	0	0.0%	0	0.0%	0	0.0%	0
Zone 9																				
Longwell Green Local Centre, Bristol (e.g. Bath Road shops near where Aldi is - NOT Longwell Green Retail Park, Bristol)	0.0%	0	0.0%	0	0.0%	0	0.0%	0	0.0%	0	0.0%	0	0.0%	0	0.0%	0	0.0%	0	0.0%	0
Oldland Common Village Club, West Street, Oldland Common, Bristol, BS30 9QR	0.0%	0	0.0%	0	0.0%	0	0.0%	0	0.0%	0	0.0%	0	0.0%	0	0.0%	0	0.0%	0	0.0%	0
Zone 10																				
Fishponds Local Centre, Bristol	0.0%	0	0.0%	0	0.0%	0	0.0%	0	0.0%	0	0.0%	0	0.0%	0	0.0%	0	0.0%	0	0.0%	0
Glenside Museum, Glenside Campus, The Chapel, Blackberry Hill, Stapleton, BS16 1DD	0.3%	2	0.0%	0	4.9%	2	0.0%	0	0.0%	0	0.0%	0	0.0%	0	0.0%	0	0.0%	0	0.0%	0
Zone 11																				
Emersons Green Local	1.2%	7	0.0%	0	0.0%	0	0.0%	0	5.4%	4	0.0%	0	0.0%	0	0.0%	0	0.0%	0	0.0%	0

	Total		Zone 1		Zone 2		Zone 3		Zone 4		Zone 5		Zone 6		Zone 7		Zone 8		Zone 9	
Centre, Bristol (e.g. Emerson's Way shops where vets is - NOT Emersons Green Retail Park)																				
Staple Hill Local Centre, Bristol	0.0%	0	0.0%	0	0.0%	0	0.0%	0	0.0%	0	0.0%	0	0.0%	0	0.0%	0	0.0%	0	0.0%	0
Zone 13																				
Aerospace, Hayes Way, Patchway, Bristol, BS34 5BZ	0.2%	1	0.0%	0	0.0%	0	0.0%	0	0.0%	0	0.0%	0	0.0%	0	0.0%	0	0.0%	0	0.0%	0
Bradley Stoke Town Centre (includes Willowbrook Shopping Centre)	0.0%	0	0.0%	0	0.0%	0	0.0%	0	0.0%	0	0.0%	0	0.0%	0	0.0%	0	0.0%	0	0.0%	0
Cribbs Causeway, Bristol	0.0%	0	0.0%	0	0.0%	0	0.0%	0	0.0%	0	0.0%	0	0.0%	0	0.0%	0	0.0%	0	0.0%	0
Filton Local Centre, Bristol	0.0%	0	0.0%	0	0.0%	0	0.0%	0	0.0%	0	0.0%	0	0.0%	0	0.0%	0	0.0%	0	0.0%	0
Patchway Town Centre	0.0%	0	0.0%	0	0.0%	0	0.0%	0	0.0%	0	0.0%	0	0.0%	0	0.0%	0	0.0%	0	0.0%	0
Zone 14																				
Ashton Gate Stadium, Ashton Road, Bristol, BS3 2EJ	0.0%	0	0.0%	0	0.0%	0	0.0%	0	0.0%	0	0.0%	0	0.0%	0	0.0%	0	0.0%	0	0.0%	0
Bedminster Local Centre, Bristol	0.0%	0	0.0%	0	0.0%	0	0.0%	0	0.0%	0	0.0%	0	0.0%	0	0.0%	0	0.0%	0	0.0%	0
Southville Local Centre, Bristol	0.0%	0	0.0%	0	0.0%	0	0.0%	0	0.0%	0	0.0%	0	0.0%	0	0.0%	0	0.0%	0	0.0%	0
Tobacco Factory, Raleigh Road, Southville, Bristol, BS3 1TF	0.0%	0	0.0%	0	0.0%	0	0.0%	0	0.0%	0	0.0%	0	0.0%	0	0.0%	0	0.0%	0	0.0%	0
Zone 16																				
Arnos Court Park, Hampstead Road, Brislington, Bristol, BS4 3HJ	0.0%	0	0.0%	0	0.0%	0	0.0%	0	0.0%	0	0.0%	0	0.0%	0	0.0%	0	0.0%	0	0.0%	0
Arnos Vale Local Centre	0.1%	0	0.0%	0	0.0%	0	0.0%	0	0.0%	0	0.0%	0	0.0%	0	0.0%	0	0.0%	0	0.0%	0
Brislington Local Centre	0.0%	0	0.0%	0	0.0%	0	0.0%	0	0.0%	0	0.0%	0	0.0%	0	0.0%	0	0.0%	0	0.0%	0
Zone 18																				
Keynsham Town Centre	0.0%	0	0.0%	0	0.0%	0	0.0%	0	0.0%	0	0.0%	0	0.0%	0	0.0%	0	0.0%	0	0.0%	0
Outside Survey Area																				
American Museum, Claverton Manor, Claverton Down, Claverton, Bath, BA2 7BD	0.2%	1	0.0%	0	0.0%	0	0.0%	0	0.0%	0	0.0%	0	0.0%	0	0.0%	0	0.0%	0	2.1%	0
Bath City Centre (includes SouthGate Shopping Centre)	1.9%	11	0.0%	0	0.0%	0	0.0%	0	0.9%	1	1.3%	1	0.0%	0	0.0%	0	0.0%	0	0.0%	0
Beer Village Centre, EX12 3EF	0.3%	2	0.0%	0	0.0%	0	0.0%	0	0.0%	0	0.0%	0	0.0%	0	0.0%	0	0.0%	0	8.6%	2

	Total		Zone 1		Zone 2		Zone 3		Zone 4		Zone 5		Zone 6		Zone 7		Zone 8		Zone 9	
Berkeley Castle, Berkeley, GL13 9PJ	0.0%	0	0.0%	0	0.0%	0	0.0%	0	0.0%	0	0.0%	0	0.0%	0	0.0%	0	0.0%	0	0.0%	0
Birmingham City Centre	0.2%	1	0.0%	0	0.0%	0	0.0%	0	0.0%	0	0.0%	0	0.0%	0	0.0%	0	3.1%	1	0.0%	0
Brighton City Centre	0.0%	0	0.0%	0	0.0%	0	0.0%	0	0.0%	0	0.0%	0	0.0%	0	0.0%	0	0.0%	0	0.0%	0
Bruton Town Centre	0.1%	0	2.1%	0	0.0%	0	0.0%	0	0.0%	0	0.0%	0	0.0%	0	0.0%	0	0.0%	0	0.0%	0
Canterbury City Centre	0.1%	1	0.0%	0	0.0%	0	0.0%	0	0.0%	0	0.0%	0	0.0%	0	0.0%	0	0.0%	0	0.0%	0
Cardiff City Centre	0.2%	1	0.0%	0	0.0%	0	0.0%	0	0.0%	0	0.0%	0	0.0%	0	0.0%	0	0.0%	0	0.0%	0
Central London / West End	10.8%	62	7.6%	1	8.6%	4	4.9%	2	10.7%	7	16.1%	7	28.3%	9	3.5%	1	9.5%	3	0.0%	0
Cheltenham Town Centre	0.0%	0	0.0%	0	0.0%	0	0.0%	0	0.0%	0	0.0%	0	0.0%	0	0.0%	0	0.0%	0	0.0%	0
Chester City Centre	0.1%	1	0.0%	0	0.0%	0	0.0%	0	0.0%	0	0.0%	0	0.0%	0	0.0%	0	0.0%	0	0.0%	0
Chew Magna Village Centre	0.0%	0	0.0%	0	0.0%	0	0.0%	0	0.0%	0	0.0%	0	0.0%	0	0.0%	0	0.0%	0	0.0%	0
Chichester Town Centre	0.1%	1	0.0%	0	0.0%	0	0.0%	0	0.9%	1	0.0%	0	0.0%	0	0.0%	0	0.0%	0	0.0%	0
Clevedon Town Centre	0.0%	0	0.0%	0	0.0%	0	0.0%	0	0.0%	0	0.0%	0	0.0%	0	0.0%	0	0.0%	0	0.0%	0
Congresbury Village Centre	0.0%	0	0.0%	0	0.0%	0	0.0%	0	0.0%	0	0.0%	0	0.0%	0	0.0%	0	0.0%	0	0.0%	0
Coventry Transport Museum, Millennium Place, Coventry, CV1 1JD	0.1%	0	0.0%	0	0.0%	0	1.2%	0	0.0%	0	0.0%	0	0.0%	0	0.0%	0	0.0%	0	0.0%	0
Dorchester Museum, High West Street, Dorchester, DT1 1XA	0.1%	1	0.0%	0	0.0%	0	0.0%	0	0.0%	0	0.0%	0	0.0%	0	0.0%	0	0.0%	0	0.0%	0
Dublin City Centre	0.0%	0	0.0%	0	0.0%	0	0.0%	0	0.0%	0	0.0%	0	0.0%	0	0.0%	0	0.0%	0	0.0%	0
Dyrham Park, Sands Hill, Dyrham, SN14 8HY	0.2%	1	0.0%	0	0.0%	0	0.0%	0	0.0%	0	0.0%	0	0.0%	0	0.0%	0	0.0%	0	4.1%	1
Edinburgh City Centre	0.1%	1	0.0%	0	0.0%	0	0.0%	0	0.0%	0	1.3%	1	0.0%	0	0.0%	0	0.0%	0	0.0%	0
Exeter City Centre	0.2%	1	5.5%	1	0.0%	0	0.0%	0	0.0%	0	0.0%	0	0.0%	0	0.0%	0	0.0%	0	0.0%	0
Henley-on-Thames Town Centre	0.0%	0	0.0%	0	0.0%	0	0.0%	0	0.0%	0	0.0%	0	0.0%	0	0.0%	0	0.0%	0	0.0%	0
Holburne Museum, Great Pulteney Street, Bathwick, Bath, BA2 4DB	0.1%	1	0.0%	0	0.0%	0	0.0%	0	0.0%	0	0.0%	0	0.0%	0	0.0%	0	0.0%	0	0.0%	0
Lacock Abbey, Lacock, Chippenham, SN15 2LG	0.1%	0	0.0%	0	0.0%	0	0.0%	0	0.0%	0	0.0%	0	0.0%	0	0.0%	0	0.0%	0	0.0%	0
Long Ashton Village Centre	0.0%	0	0.0%	0	0.0%	0	0.0%	0	0.0%	0	0.0%	0	0.0%	0	0.0%	0	0.0%	0	0.0%	0
Manchester City Centre	0.9%	5	0.0%	0	0.0%	0	0.0%	0	4.6%	3	0.0%	0	7.0%	2	0.0%	0	0.0%	0	0.0%	0
Midsomer Norton Town Centre	0.0%	0	0.0%	0	0.0%	0	0.0%	0	0.0%	0	0.0%	0	0.0%	0	0.0%	0	0.0%	0	0.0%	0
Nailsea Town Centre	0.0%	0	0.0%	0	0.0%	0	0.0%	0	0.0%	0	0.0%	0	0.0%	0	0.0%	0	0.0%	0	0.0%	0
Natural History Museum, The Walter Rothschild Building, Akeman Street, Tring, HP23 6AP	0.2%	1	0.0%	0	0.0%	0	0.0%	0	0.0%	0	0.0%	0	0.0%	0	0.0%	0	0.0%	0	0.0%	0
Nottingham City Centre	0.1%	1	0.0%	0	0.0%	0	0.0%	0	0.0%	0	0.0%	0	0.0%	0	0.0%	0	0.0%	0	0.0%	0
Oxford City Centre	0.2%	1	0.0%	0	0.0%	0	0.0%	0	0.0%	0	0.0%	0	0.0%	0	0.0%	0	0.0%	0	4.1%	1
Portishead Town Centre	0.0%	0	0.0%	0	0.0%	0	0.0%	0	0.0%	0	0.0%	0	0.0%	0	0.0%	0	0.0%	0	0.0%	0
Portsmouth City Centre	0.3%	2	0.0%	0	0.0%	0	0.0%	0	0.0%	0	0.0%	0	0.0%	0	0.0%	0	0.0%	0	0.0%	0
Salisbury City Centre	0.1%	1	0.0%	0	0.0%	0	0.0%	0	0.0%	0	0.0%	0	0.0%	0	0.0%	0	0.0%	0	0.0%	0
Sandown Town Centre, Isle	0.0%	0	0.0%	0	0.0%	0	0.0%	0	0.0%	0	0.0%	0	0.0%	0	0.0%	0	0.0%	0	0.0%	0

	Total		Zone 1		Zone 2		Zone 3		Zone 4		Zone 5		Zone 6		Zone 7		Zone 8		Zone 9	
of Wight																				
Shanklin Theatre, Prospect Road, Shanklin, PO37 6AJ	0.0%	0	0.0%	0	0.0%	0	0.0%	0	0.0%	0	0.0%	0	0.0%	0	0.0%	0	0.0%	0	0.0%	0
Southsea Town Centre	0.0%	0	0.0%	0	0.0%	0	0.0%	0	0.0%	0	0.0%	0	0.0%	0	0.0%	0	0.0%	0	0.0%	0
Swindon Town Centre	0.2%	1	0.0%	0	0.0%	0	0.0%	0	0.0%	0	0.0%	0	0.0%	0	0.0%	0	0.0%	0	0.0%	0
Tank Museum, Linsay Road, Bovington, Wareham, BH20 6JG	0.1%	1	4.3%	1	0.0%	0	0.0%	0	0.0%	0	0.0%	0	0.0%	0	0.0%	0	0.0%	0	0.0%	0
The Box, Tavistock Place, Plymouth, PL4 8AX	0.1%	1	0.0%	0	0.0%	0	0.0%	0	0.9%	1	0.0%	0	0.0%	0	0.0%	0	0.0%	0	0.0%	0
The O2, Peninsula Square, London, SE10 0DX	0.0%	0	0.0%	0	0.0%	0	0.0%	0	0.0%	0	0.0%	0	0.0%	0	0.0%	0	0.0%	0	0.0%	0
The Playhouse, High Street, Weston-super-Mare, BS23 1HP	0.0%	0	0.0%	0	0.0%	0	0.0%	0	0.0%	0	0.0%	0	0.0%	0	0.0%	0	0.0%	0	0.0%	0
The Trafford Centre, Manchester, M17 8AA	0.2%	1	0.0%	0	2.4%	1	0.0%	0	0.0%	0	0.0%	0	0.0%	0	0.0%	0	0.0%	0	0.0%	0
Theatre Royal, Saw Close, Bath, BA1 1ET	0.0%	0	0.0%	0	0.0%	0	0.0%	0	0.0%	0	0.0%	0	0.0%	0	0.0%	0	0.0%	0	0.0%	0
Thornbury Town Centre	0.0%	0	0.0%	0	0.0%	0	0.0%	0	0.0%	0	0.0%	0	0.0%	0	0.0%	0	0.0%	0	0.0%	0
Wedmore Village Centre	0.0%	0	0.0%	0	0.0%	0	0.0%	0	0.0%	0	0.0%	0	0.0%	0	0.0%	0	0.0%	0	0.0%	0
Westbury Court Garden, Westbury-on-Severn, GL14 1PD	0.1%	0	0.0%	0	0.0%	0	0.0%	0	0.0%	0	0.0%	0	0.0%	0	0.0%	0	1.5%	0	0.0%	0
Weston-super-Mare Town Centre (includes Sovereign Shopping Centre)	0.0%	0	0.0%	0	0.0%	0	0.0%	0	0.0%	0	0.0%	0	0.0%	0	0.0%	0	0.0%	0	0.0%	0
Woking Town Centre	0.0%	0	0.0%	0	0.0%	0	0.0%	0	0.0%	0	0.0%	0	0.0%	0	0.0%	0	0.0%	0	0.0%	0
Yate Town Centre	0.0%	0	0.0%	0	0.0%	0	0.0%	0	0.0%	0	0.0%	0	0.0%	0	0.0%	0	0.0%	0	0.0%	0
Others																				
Other	0.0%	0	0.0%	0	0.0%	0	0.0%	0	0.0%	0	0.0%	0	0.0%	0	0.0%	0	0.0%	0	0.0%	0
Abroad	0.0%	0	0.0%	0	0.0%	0	0.0%	0	0.0%	0	0.0%	0	0.0%	0	0.0%	0	0.0%	0	0.0%	0
(Don't know / can't remember)	0.0%	0	0.0%	0	0.0%	0	0.0%	0	0.0%	0	0.0%	0	0.0%	0	0.0%	0	0.0%	0	0.0%	0
Weighted base:		573		19		41		35		69		44		31		38		28		23
Sample:		549		28		26		28		64		51		38		31		26		21

	Total		Zone 1		Zone 2		Zone 3		Zone 4		Zone 5		Zone 6		Zone 7		Zone 8		Zone 9	

Q46 Which leisure facilities would you like to see more of? [MR]

Indoor swimming pool	17.8%	324	20.9%	16	22.2%	27	19.7%	21	15.1%	19	7.3%	5	14.3%	12	19.5%	22	21.0%	21	11.6%	13
Food / farmers markets	12.2%	223	19.6%	15	11.3%	14	11.0%	12	15.3%	19	7.5%	6	6.0%	5	16.3%	18	3.2%	3	11.0%	13
Better shopping facilities	8.9%	163	8.0%	6	10.1%	12	5.3%	6	12.8%	16	3.2%	2	5.0%	4	7.6%	9	11.0%	11	9.6%	11
Comedy clubs	8.6%	157	9.1%	7	7.2%	9	9.4%	10	15.3%	19	4.3%	3	8.0%	7	3.7%	4	4.5%	5	4.8%	6
Coffee shops / cafes	8.2%	149	9.4%	7	8.0%	10	9.7%	10	7.7%	9	0.0%	0	5.0%	4	4.5%	5	9.6%	10	5.2%	6
Ice rink	8.1%	148	8.8%	7	5.5%	7	7.3%	8	5.1%	6	2.4%	2	8.5%	7	8.6%	10	4.6%	5	7.0%	8
Cinema	8.1%	148	7.7%	6	22.3%	27	7.3%	8	5.6%	7	0.0%	0	2.5%	2	12.2%	14	0.4%	0	5.6%	6
Concert hall / venue	7.6%	139	4.6%	4	5.5%	7	7.7%	8	10.7%	13	0.8%	1	3.5%	3	6.9%	8	3.2%	3	8.8%	10
Art galleries	7.1%	129	11.6%	9	2.5%	3	7.7%	8	10.6%	13	11.0%	8	4.5%	4	11.0%	12	7.3%	7	2.6%	3
Bars / pubs	6.8%	124	3.9%	3	10.1%	12	13.9%	15	7.7%	9	0.0%	0	5.0%	4	1.6%	2	8.2%	8	5.6%	6
Climbing centres	6.6%	120	12.1%	9	4.3%	5	7.3%	8	5.1%	6	0.0%	0	2.5%	2	13.1%	15	2.3%	2	12.2%	14
Cycle paths / area	6.6%	120	7.2%	6	7.5%	9	5.3%	6	8.6%	11	1.6%	1	6.4%	6	10.6%	12	5.8%	6	2.2%	3
Outdoor festivals / events	6.4%	116	2.8%	2	7.2%	9	6.5%	7	13.7%	17	1.6%	1	5.0%	4	12.2%	14	5.4%	5	2.2%	3
Play spaces / park facilites	6.2%	113	7.9%	6	9.2%	11	12.1%	13	5.1%	6	1.6%	1	3.0%	3	6.9%	8	5.4%	5	5.2%	6
Leisure facilities / activities for families	6.2%	113	4.7%	4	5.9%	7	9.7%	10	3.0%	4	4.9%	4	0.5%	0	4.4%	5	9.5%	9	8.2%	9
Restaurants	6.2%	113	2.7%	2	10.1%	12	1.6%	2	12.8%	16	0.0%	0	3.5%	3	4.0%	5	2.7%	3	4.8%	6
Museums	5.8%	106	4.7%	4	2.1%	3	5.3%	6	9.7%	12	0.0%	0	3.0%	3	9.0%	10	5.0%	5	12.2%	14
Live music venues	5.5%	100	4.4%	3	6.8%	8	7.3%	8	8.6%	11	0.0%	0	5.0%	4	7.7%	9	3.6%	4	2.6%	3
Outdoor swimming pool	5.4%	98	5.8%	4	7.1%	9	4.5%	5	2.6%	3	1.6%	1	4.5%	4	9.4%	11	0.0%	0	7.4%	9
Bowling alley (ten-pin bowling)	5.3%	97	6.3%	5	4.6%	6	4.5%	5	7.7%	9	0.0%	0	2.5%	2	4.5%	5	0.0%	0	5.2%	6
Leisure facilities / activities for young children	5.1%	94	2.5%	2	5.9%	7	4.5%	5	2.6%	3	5.7%	4	1.0%	1	4.8%	5	5.7%	6	7.7%	9
Pubs / bars	5.1%	93	3.9%	3	4.6%	6	4.9%	5	10.2%	13	0.0%	0	5.0%	4	2.4%	3	1.3%	1	4.4%	5
Indoor soft play areas	5.0%	92	4.7%	4	0.0%	0	7.3%	8	0.0%	0	0.0%	0	2.5%	2	9.7%	11	2.3%	2	5.2%	6
Leisure facilities / activities for teenagers	5.0%	91	3.6%	3	2.1%	3	5.3%	6	5.1%	6	5.7%	4	4.4%	4	7.2%	8	3.9%	4	2.6%	3
Theatres	4.4%	80	1.4%	1	9.3%	11	4.0%	4	12.2%	15	0.0%	0	7.0%	6	2.1%	2	2.7%	3	0.0%	0
Leisure / sports centre	4.3%	78	5.2%	4	4.2%	5	4.5%	5	0.0%	0	2.4%	2	2.5%	2	9.0%	10	4.5%	4	5.2%	6
Karting	4.2%	76	1.4%	1	4.6%	6	2.1%	2	2.6%	3	0.0%	0	0.0%	0	6.5%	7	5.0%	5	9.6%	11
Street carnivals	4.2%	76	2.8%	2	4.6%	6	4.0%	4	10.2%	13	1.6%	1	5.0%	4	9.4%	11	1.8%	2	2.2%	3
Leisure facilities / activities for disabled adults and children	3.9%	71	0.0%	0	4.3%	5	2.8%	3	2.6%	3	0.8%	1	0.5%	0	7.7%	9	5.9%	6	5.2%	6
Dance facilities	3.7%	68	6.3%	5	4.6%	6	5.3%	6	2.6%	3	0.0%	0	2.5%	2	6.2%	7	3.2%	3	2.6%	3
Indoor trampoline parks	3.6%	65	1.6%	1	2.1%	3	2.4%	3	5.1%	6	0.0%	0	0.0%	0	6.2%	7	4.6%	5	4.4%	5
Health and fitness venues (including gyms)	3.5%	64	6.1%	5	2.5%	3	2.8%	3	0.5%	1	6.7%	5	7.5%	7	3.7%	4	4.5%	4	0.0%	0
Obstacle courses	3.1%	56	1.4%	1	4.3%	5	4.5%	5	5.1%	6	0.0%	0	5.0%	4	2.1%	2	2.7%	3	0.0%	0
More sports facilities (football pitches, tennis courts)	3.0%	54	3.8%	3	2.1%	3	3.6%	4	5.1%	6	6.7%	5	2.4%	2	0.8%	1	0.9%	1	7.8%	9
Skateboarding	2.6%	47	0.0%	0	2.5%	3	0.0%	0	0.0%	0	0.0%	0	0.0%	0	4.1%	5	2.3%	2	4.8%	6
Indoor tennis courts	2.5%	45	1.4%	1	0.0%	0	6.9%	7	2.0%	2	0.0%	0	0.0%	0	4.1%	5	2.3%	2	2.2%	3

	Total		Zone 1		Zone 2		Zone 3		Zone 4		Zone 5		Zone 6		Zone 7		Zone 8		Zone 9	
Outdoor gyms	2.4%	44	0.0%	0	4.6%	6	0.0%	0	3.5%	4	1.6%	1	5.0%	4	4.5%	5	5.4%	5	0.0%	0
Bingo	2.4%	44	0.0%	0	0.4%	0	4.1%	4	2.6%	3	0.0%	0	3.0%	3	0.0%	0	2.7%	3	2.2%	3
Leisure facilities / activities for the elderly	2.3%	42	2.8%	2	7.2%	9	0.0%	0	0.0%	0	1.6%	1	1.0%	1	0.8%	1	1.3%	1	5.6%	6
Extreme sports	1.9%	34	4.4%	3	0.0%	0	2.4%	3	3.5%	4	0.0%	0	5.0%	4	2.1%	2	0.0%	0	2.2%	3
Paintballing	1.7%	32	1.4%	1	0.0%	0	2.4%	3	2.6%	3	0.0%	0	2.5%	2	4.1%	5	0.0%	0	7.0%	8
Hotels	1.5%	27	2.8%	2	0.0%	0	4.5%	5	0.0%	0	1.6%	1	0.0%	0	4.1%	5	0.0%	0	0.0%	0
Casino	0.9%	16	1.4%	1	0.0%	0	0.0%	0	0.0%	0	0.0%	0	0.0%	0	0.0%	0	0.0%	0	0.0%	0
Crown green bowling	0.8%	14	0.3%	0	0.0%	0	0.0%	0	0.0%	0	0.0%	0	0.0%	0	0.0%	0	0.0%	0	0.0%	0
Dry ski slope / snow centre	0.5%	10	0.0%	0	0.0%	0	0.0%	0	0.0%	0	0.0%	0	2.0%	2	0.0%	0	0.0%	0	0.0%	0
Community centre	0.4%	8	0.3%	0	0.4%	0	0.0%	0	2.9%	4	0.8%	1	0.0%	0	0.0%	0	0.9%	1	0.8%	1
Entertainment arena	0.2%	4	0.0%	0	0.8%	1	0.8%	1	0.0%	0	0.0%	0	0.9%	1	0.0%	0	0.4%	0	0.4%	0
Nightclubs	0.2%	4	0.0%	0	0.0%	0	0.0%	0	0.0%	0	0.0%	0	0.0%	0	0.0%	0	0.0%	0	0.0%	0
Library	0.2%	3	0.3%	0	1.7%	2	0.0%	0	0.0%	0	0.0%	0	0.0%	0	0.0%	0	0.4%	0	0.4%	0
Better parking	0.2%	3	0.0%	0	0.0%	0	0.8%	1	0.0%	0	0.0%	0	0.0%	0	0.0%	0	0.0%	0	0.4%	0
Better public transport	0.1%	2	0.0%	0	0.0%	0	0.0%	0	0.0%	0	0.0%	0	0.0%	0	0.0%	0	0.0%	0	0.0%	0
Crazy golf	0.1%	2	0.0%	0	0.0%	0	0.0%	0	0.0%	0	0.0%	0	2.5%	2	0.0%	0	0.0%	0	0.0%	0
Athletic stadium	0.1%	2	0.0%	0	0.0%	0	0.0%	0	0.0%	0	0.0%	0	0.0%	0	0.0%	0	0.0%	0	0.0%	0
Conference centre	0.0%	1	0.0%	0	0.0%	0	0.0%	0	0.0%	0	0.0%	0	1.0%	1	0.0%	0	0.0%	0	0.0%	0
Better disabled access	0.0%	1	0.0%	0	0.0%	0	0.0%	0	0.0%	0	0.0%	0	0.0%	0	0.0%	0	0.4%	0	0.0%	0
Lower prices to access leisure facilities	0.0%	0	0.0%	0	0.0%	0	0.0%	0	0.0%	0	0.0%	0	0.0%	0	0.0%	0	0.0%	0	0.0%	0
(None)	41.3%	752	26.1%	20	43.9%	53	40.8%	43	52.4%	65	62.1%	46	54.9%	48	37.9%	43	34.3%	34	50.1%	58
(Don't know)	5.1%	92	5.2%	4	5.8%	7	0.8%	1	4.9%	6	0.0%	0	5.9%	5	3.6%	4	5.0%	5	2.5%	3
Weighted base:		1822		78		120		106		124		73		87		113		100		115
Sample:		1822		110		103		100		104		79		100		104		100		104

	Total		Zone 1		Zone 2		Zone 3		Zone 4		Zone 5		Zone 6		Zone 7		Zone 8		Zone 9	

Q47 How do you normally travel when visiting leisure destinations?
Not those that said '(None mentioned)' at Q37

Car / van (as driver)	53.6%	836	35.3%	25	44.7%	42	62.3%	56	28.9%	32	39.4%	26	60.8%	44	38.0%	38	58.7%	48	65.6%	62
Car / van (as passenger)	13.3%	208	10.0%	7	13.8%	13	15.1%	14	5.6%	6	1.8%	1	10.2%	7	12.7%	13	20.2%	17	22.6%	21
Bus, minibus or coach	10.3%	160	7.0%	5	14.3%	13	11.7%	11	9.5%	10	11.0%	7	10.7%	8	15.1%	15	13.0%	11	5.6%	5
Motorcycle, scooter or moped	0.7%	11	0.0%	0	0.0%	0	0.0%	0	0.0%	0	0.0%	0	0.0%	0	0.0%	0	0.0%	0	2.7%	3
Walk	14.5%	226	39.2%	27	15.3%	14	4.7%	4	44.4%	49	37.2%	25	6.4%	5	24.6%	24	3.8%	3	2.1%	2
Taxi	2.1%	33	2.7%	2	0.0%	0	1.9%	2	1.1%	1	0.0%	0	3.5%	3	3.2%	3	2.7%	2	0.0%	0
Train	0.7%	10	1.5%	1	0.0%	0	0.0%	0	0.5%	1	5.3%	4	0.0%	0	0.9%	1	1.6%	1	1.0%	1
Metro	0.2%	2	0.0%	0	0.0%	0	0.0%	0	0.0%	0	0.0%	0	0.0%	0	0.0%	0	0.0%	0	0.0%	0
Bicycle	1.8%	29	0.0%	0	6.3%	6	1.8%	2	6.0%	7	2.7%	2	0.6%	0	3.2%	3	0.0%	0	0.0%	0
E-scooter	0.1%	1	1.5%	1	0.0%	0	0.0%	0	0.0%	0	0.0%	0	0.0%	0	0.0%	0	0.0%	0	0.0%	0
Mobility scooter / disability vehicle	0.2%	3	0.0%	0	2.7%	3	0.0%	0	0.0%	0	0.0%	0	0.0%	0	0.0%	0	0.0%	0	0.0%	0
Other	0.0%	0	0.0%	0	0.0%	0	0.0%	0	0.0%	0	0.0%	0	0.0%	0	0.0%	0	0.0%	0	0.0%	0
Park & Ride	0.1%	2	0.0%	0	0.0%	0	0.0%	0	0.0%	0	0.0%	0	0.0%	0	0.0%	0	0.0%	0	0.5%	0
(Don't know / varies)	2.5%	39	2.7%	2	2.7%	3	2.4%	2	4.0%	4	2.7%	2	7.7%	6	2.3%	2	0.0%	0	0.0%	0
Weighted base:		1560		69		93		90		110		67		72		100		82		95
Sample:		1473		89		74		77		92		73		82		80		76		82

GEN Gender of respondent.

Male	31.8%	580	25.3%	20	39.2%	47	33.6%	36	39.8%	49	44.3%	33	31.8%	28	35.7%	40	22.3%	22	32.5%	37
Female	68.2%	1242	74.7%	58	60.8%	73	66.4%	70	60.2%	74	55.7%	41	68.2%	59	64.3%	73	77.7%	77	67.5%	78
Weighted base:		1822		78		120		106		124		73		87		113		100		115
Sample:		1822		110		103		100		104		79		100		104		100		104

AGE Could I ask how old you are please?

18 – 24 years	9.1%	167	20.8%	16	6.4%	8	6.2%	7	7.7%	9	4.3%	3	7.5%	7	20.5%	23	6.9%	7	8.8%	10
25 – 34 years	16.3%	297	23.6%	18	10.6%	13	16.4%	17	17.9%	22	4.3%	3	10.1%	9	12.3%	14	16.1%	16	15.3%	18
35 – 44 years	19.3%	351	26.3%	20	17.6%	21	21.9%	23	12.1%	15	10.1%	7	17.9%	16	17.0%	19	21.7%	22	18.2%	21
45 – 54 years	16.8%	306	13.0%	10	28.3%	34	20.9%	22	12.0%	15	6.7%	5	21.6%	19	14.4%	16	17.9%	18	13.7%	16
55 – 64 years	16.2%	295	6.3%	5	16.9%	20	17.1%	18	19.3%	24	30.7%	23	13.3%	12	15.5%	17	12.1%	12	23.2%	27
65+ years	22.4%	408	10.0%	8	20.2%	24	17.6%	19	31.1%	38	43.9%	32	29.6%	26	20.3%	23	25.3%	25	20.8%	24
(Refused)	0.0%	0	0.0%	0	0.0%	0	0.0%	0	0.0%	0	0.0%	0	0.0%	0	0.0%	0	0.0%	0	0.0%	0
Weighted base:		1822		78		120		106		124		73		87		113		100		115
Sample:		1822		110		103		100		104		79		100		104		100		104

	Total		Zone 1		Zone 2		Zone 3		Zone 4		Zone 5		Zone 6		Zone 7		Zone 8		Zone 9	
DIS Do you consider yourself to be a disabled person?																				
Yes	12.1%	221	12.7%	10	16.8%	20	17.3%	18	13.0%	16	10.6%	8	9.6%	8	8.7%	10	12.3%	12	13.7%	16
No	82.8%	1509	83.8%	65	73.9%	89	82.3%	87	83.0%	103	82.7%	61	76.0%	66	86.8%	98	82.8%	83	81.5%	94
(Prefer not to say)	5.1%	92	3.5%	3	9.3%	11	0.4%	0	4.0%	5	6.7%	5	14.4%	13	4.5%	5	4.9%	5	4.8%	6
Weighted base:		1822		78		120		106		124		73		87		113		100		115
Sample:		1822		110		103		100		104		79		100		104		100		104
ETH What is your ethnic group?																				
White British (includes English / Welsh / Scottish)	82.4%	1501	70.7%	55	61.7%	74	90.6%	96	82.9%	102	77.5%	57	79.6%	69	77.7%	88	77.4%	77	85.2%	98
White Irish	0.7%	13	0.3%	0	2.1%	2	0.0%	0	3.5%	4	0.0%	0	0.0%	0	1.2%	1	0.4%	0	0.0%	0
White Other	3.7%	68	11.6%	9	0.4%	0	2.1%	2	0.0%	0	4.9%	4	2.5%	2	10.1%	11	8.2%	8	6.0%	7
Black / African / Caribbean / Black British	2.7%	49	6.6%	5	11.6%	14	0.0%	0	0.5%	1	0.8%	1	0.0%	0	4.1%	5	6.4%	6	2.2%	3
Asian / Asian British (includes Indian / Pakistani / Bangladeshi)	2.7%	49	6.0%	5	10.8%	13	0.8%	1	5.1%	6	0.0%	0	0.0%	0	0.4%	0	0.4%	0	2.2%	3
Mixed / Multi-ethnic group	1.3%	23	1.9%	1	1.7%	2	4.1%	4	0.0%	0	1.6%	1	2.5%	2	2.1%	2	2.3%	2	0.0%	0
Gypsy / Roma / Irish Traveller	0.0%	0	0.0%	0	0.0%	0	0.0%	0	0.0%	0	0.0%	0	0.0%	0	0.0%	0	0.0%	0	0.0%	0
Any other ethnic background	0.0%	0	0.0%	0	0.0%	0	0.0%	0	0.0%	0	0.0%	0	0.0%	0	0.0%	0	0.0%	0	0.0%	0
Arab	0.1%	1	1.6%	1	0.0%	0	0.0%	0	0.0%	0	0.0%	0	0.0%	0	0.0%	0	0.0%	0	0.0%	0
Berber	0.2%	3	0.0%	0	2.5%	3	0.0%	0	0.0%	0	0.0%	0	0.0%	0	0.0%	0	0.0%	0	0.0%	0
(Prefer not to say)	6.3%	115	1.3%	1	9.3%	11	2.4%	3	8.0%	10	15.2%	11	15.4%	13	4.5%	5	4.9%	5	4.4%	5
Weighted base:		1822		78		120		106		124		73		87		113		100		115
Sample:		1822		110		103		100		104		79		100		104		100		104
REL What is your religion or faith?																				
No Religion (includes Atheist)	47.1%	859	53.6%	42	31.5%	38	48.8%	52	58.9%	73	44.0%	32	26.4%	23	54.8%	62	45.9%	46	46.1%	53
Buddhist	0.4%	7	1.4%	1	0.0%	0	0.0%	0	3.0%	4	0.0%	0	0.0%	0	0.0%	0	1.8%	2	0.0%	0
Christian	41.8%	762	34.9%	27	47.2%	57	44.0%	47	27.6%	34	43.4%	32	55.7%	48	40.0%	45	44.3%	44	42.9%	50
Hindu	0.4%	8	0.3%	0	0.0%	0	0.0%	0	0.0%	0	0.0%	0	0.0%	0	0.0%	0	0.4%	0	0.0%	0
Jewish	0.1%	2	0.0%	0	0.0%	0	0.4%	0	1.5%	2	0.0%	0	0.0%	0	0.0%	0	0.0%	0	0.0%	0
Muslim	1.8%	33	7.1%	6	6.6%	8	0.0%	0	0.0%	0	0.0%	0	0.0%	0	0.4%	0	2.3%	2	2.2%	3
Pagan	0.1%	1	1.4%	1	0.0%	0	0.0%	0	0.0%	0	0.0%	0	0.0%	0	0.0%	0	0.0%	0	0.0%	0
Sikh	0.2%	4	0.0%	0	0.8%	1	0.0%	0	0.0%	0	0.0%	0	0.0%	0	0.4%	0	0.0%	0	0.0%	0
Other	0.0%	0	0.0%	0	0.0%	0	0.0%	0	0.0%	0	0.0%	0	0.0%	0	0.0%	0	0.0%	0	0.0%	0
Agnostic	0.4%	7	0.0%	0	2.5%	3	0.0%	0	0.0%	0	4.3%	3	0.0%	0	0.0%	0	0.0%	0	0.0%	0
Spiritualist	0.3%	5	0.0%	0	0.0%	0	1.6%	2	0.0%	0	0.0%	0	2.0%	2	0.0%	0	0.0%	0	0.0%	0
Rastafarian	0.0%	0	0.3%	0	0.0%	0	0.0%	0	0.0%	0	0.0%	0	0.0%	0	0.0%	0	0.0%	0	0.0%	0
(Prefer not to say)	7.4%	134	1.1%	1	11.4%	14	5.2%	6	9.0%	11	8.3%	6	15.9%	14	4.4%	5	5.3%	5	8.8%	10
Weighted base:		1822		78		120		106		124		73		87		113		100		115
Sample:		1822		110		103		100		104		79		100		104		100		104

	Total		Zone 1		Zone 2		Zone 3		Zone 4		Zone 5		Zone 6		Zone 7		Zone 8		Zone 9	
QUOTA Zone																				
Zone 1	4.3%	78	100.0%	78	0.0%	0	0.0%	0	0.0%	0	0.0%	0	0.0%	0	0.0%	0	0.0%	0	0.0%	0
Zone 2	6.6%	120	0.0%	0	100.0%	120	0.0%	0	0.0%	0	0.0%	0	0.0%	0	0.0%	0	0.0%	0	0.0%	0
Zone 3	5.8%	106	0.0%	0	0.0%	0	100.0%	106	0.0%	0	0.0%	0	0.0%	0	0.0%	0	0.0%	0	0.0%	0
Zone 4	6.8%	124	0.0%	0	0.0%	0	0.0%	0	100.0%	124	0.0%	0	0.0%	0	0.0%	0	0.0%	0	0.0%	0
Zone 5	4.0%	73	0.0%	0	0.0%	0	0.0%	0	0.0%	0	100.0%	73	0.0%	0	0.0%	0	0.0%	0	0.0%	0
Zone 6	4.8%	87	0.0%	0	0.0%	0	0.0%	0	0.0%	0	0.0%	0	100.0%	87	0.0%	0	0.0%	0	0.0%	0
Zone 7	6.2%	113	0.0%	0	0.0%	0	0.0%	0	0.0%	0	0.0%	0	0.0%	0	100.0%	113	0.0%	0	0.0%	0
Zone 8	5.5%	100	0.0%	0	0.0%	0	0.0%	0	0.0%	0	0.0%	0	0.0%	0	0.0%	0	100.0%	100	0.0%	0
Zone 9	6.3%	115	0.0%	0	0.0%	0	0.0%	0	0.0%	0	0.0%	0	0.0%	0	0.0%	0	0.0%	0	100.0%	115
Zone 10	5.8%	105	0.0%	0	0.0%	0	0.0%	0	0.0%	0	0.0%	0	0.0%	0	0.0%	0	0.0%	0	0.0%	0
Zone 11	7.3%	133	0.0%	0	0.0%	0	0.0%	0	0.0%	0	0.0%	0	0.0%	0	0.0%	0	0.0%	0	0.0%	0
Zone 12	5.8%	105	0.0%	0	0.0%	0	0.0%	0	0.0%	0	0.0%	0	0.0%	0	0.0%	0	0.0%	0	0.0%	0
Zone 13	5.9%	107	0.0%	0	0.0%	0	0.0%	0	0.0%	0	0.0%	0	0.0%	0	0.0%	0	0.0%	0	0.0%	0
Zone 14	5.7%	103	0.0%	0	0.0%	0	0.0%	0	0.0%	0	0.0%	0	0.0%	0	0.0%	0	0.0%	0	0.0%	0
Zone 15	6.6%	120	0.0%	0	0.0%	0	0.0%	0	0.0%	0	0.0%	0	0.0%	0	0.0%	0	0.0%	0	0.0%	0
Zone 16	5.4%	98	0.0%	0	0.0%	0	0.0%	0	0.0%	0	0.0%	0	0.0%	0	0.0%	0	0.0%	0	0.0%	0
Zone 17	4.3%	79	0.0%	0	0.0%	0	0.0%	0	0.0%	0	0.0%	0	0.0%	0	0.0%	0	0.0%	0	0.0%	0
Zone 18	3.1%	56	0.0%	0	0.0%	0	0.0%	0	0.0%	0	0.0%	0	0.0%	0	0.0%	0	0.0%	0	0.0%	0
Weighted base:		1822		78		120		106		124		73		87		113		100		115
Sample:		1822		110		103		100		104		79		100		104		100		104

	Total		Zone 1		Zone 2		Zone 3		Zone 4		Zone 5		Zone 6		Zone 7		Zone 8		Zone 9	
PC Postcode Sector																				
BS1 1	0.4%	7	8.6%	7	0.0%	0	0.0%	0	0.0%	0	0.0%	0	0.0%	0	0.0%	0	0.0%	0	0.0%	0
BS1 3	0.5%	9	11.2%	9	0.0%	0	0.0%	0	0.0%	0	0.0%	0	0.0%	0	0.0%	0	0.0%	0	0.0%	0
BS1 4	0.2%	3	3.9%	3	0.0%	0	0.0%	0	0.0%	0	0.0%	0	0.0%	0	0.0%	0	0.0%	0	0.0%	0
BS1 5	0.6%	11	14.6%	11	0.0%	0	0.0%	0	0.0%	0	0.0%	0	0.0%	0	0.0%	0	0.0%	0	0.0%	0
BS1 6	1.5%	27	34.4%	27	0.0%	0	0.0%	0	0.0%	0	0.0%	0	0.0%	0	0.0%	0	0.0%	0	0.0%	0
BS10 5	1.0%	18	0.0%	0	0.0%	0	0.0%	0	0.0%	0	0.0%	0	0.0%	0	16.0%	18	0.0%	0	0.0%	0
BS10 6	1.5%	27	0.0%	0	0.0%	0	0.0%	0	0.0%	0	0.0%	0	0.0%	0	0.0%	0	26.7%	27	0.0%	0
BS10 7	0.9%	17	0.0%	0	0.0%	0	0.0%	0	0.0%	0	0.0%	0	0.0%	0	0.0%	0	17.3%	17	0.0%	0
BS11 0	1.8%	34	0.0%	0	0.0%	0	0.0%	0	0.0%	0	0.0%	0	0.0%	0	0.0%	0	33.8%	34	0.0%	0
BS11 9	1.2%	22	0.0%	0	0.0%	0	0.0%	0	0.0%	0	0.0%	0	0.0%	0	0.0%	0	22.2%	22	0.0%	0
BS13 0	1.0%	17	0.0%	0	0.0%	0	0.0%	0	0.0%	0	0.0%	0	0.0%	0	0.0%	0	0.0%	0	0.0%	0
BS13 7	1.9%	35	0.0%	0	0.0%	0	0.0%	0	0.0%	0	0.0%	0	0.0%	0	0.0%	0	0.0%	0	0.0%	0
BS13 8	1.9%	34	0.0%	0	0.0%	0	0.0%	0	0.0%	0	0.0%	0	0.0%	0	0.0%	0	0.0%	0	0.0%	0
BS13 9	0.8%	15	0.0%	0	0.0%	0	0.0%	0	0.0%	0	0.0%	0	0.0%	0	0.0%	0	0.0%	0	0.0%	0
BS14 0	1.6%	29	0.0%	0	0.0%	0	0.0%	0	0.0%	0	0.0%	0	0.0%	0	0.0%	0	0.0%	0	0.0%	0
BS14 8	1.5%	27	0.0%	0	0.0%	0	0.0%	0	0.0%	0	0.0%	0	0.0%	0	0.0%	0	0.0%	0	0.0%	0
BS14 9	1.3%	24	0.0%	0	0.0%	0	0.0%	0	0.0%	0	0.0%	0	0.0%	0	0.0%	0	0.0%	0	0.0%	0
BS15 1	2.0%	37	0.0%	0	0.0%	0	35.2%	37	0.0%	0	0.0%	0	0.0%	0	0.0%	0	0.0%	0	0.0%	0
BS15 3	1.9%	35	0.0%	0	0.0%	0	33.2%	35	0.0%	0	0.0%	0	0.0%	0	0.0%	0	0.0%	0	0.0%	0
BS15 4	1.8%	32	0.0%	0	0.0%	0	0.0%	0	0.0%	0	0.0%	0	0.0%	0	0.0%	0	0.0%	0	27.7%	32
BS15 8	0.8%	15	0.0%	0	0.0%	0	14.0%	15	0.0%	0	0.0%	0	0.0%	0	0.0%	0	0.0%	0	0.0%	0
BS15 9	1.4%	25	0.0%	0	0.0%	0	0.0%	0	0.0%	0	0.0%	0	0.0%	0	0.0%	0	0.0%	0	21.6%	25
BS16 1	0.9%	16	0.0%	0	0.0%	0	0.0%	0	0.0%	0	0.0%	0	0.0%	0	0.0%	0	0.0%	0	0.0%	0
BS16 2	1.8%	33	0.0%	0	0.0%	0	0.0%	0	0.0%	0	0.0%	0	0.0%	0	0.0%	0	0.0%	0	0.0%	0
BS16 3	1.2%	22	0.0%	0	0.0%	0	0.0%	0	0.0%	0	0.0%	0	0.0%	0	0.0%	0	0.0%	0	0.0%	0
BS16 4	1.9%	34	0.0%	0	0.0%	0	0.0%	0	0.0%	0	0.0%	0	0.0%	0	0.0%	0	0.0%	0	0.0%	0
BS16 5	1.6%	30	0.0%	0	0.0%	0	0.0%	0	0.0%	0	0.0%	0	0.0%	0	0.0%	0	0.0%	0	0.0%	0
BS16 6	1.3%	23	0.0%	0	0.0%	0	0.0%	0	0.0%	0	0.0%	0	0.0%	0	0.0%	0	0.0%	0	0.0%	0
BS16 7	1.3%	24	0.0%	0	0.0%	0	0.0%	0	0.0%	0	0.0%	0	0.0%	0	0.0%	0	0.0%	0	0.0%	0
BS16 9	1.5%	27	0.0%	0	0.0%	0	0.0%	0	0.0%	0	0.0%	0	0.0%	0	0.0%	0	0.0%	0	0.0%	0
BS2 0	0.5%	10	12.6%	10	0.0%	0	0.0%	0	0.0%	0	0.0%	0	0.0%	0	0.0%	0	0.0%	0	0.0%	0
BS2 8	0.3%	5	6.7%	5	0.0%	0	0.0%	0	0.0%	0	0.0%	0	0.0%	0	0.0%	0	0.0%	0	0.0%	0
BS2 9	0.3%	6	8.1%	6	0.0%	0	0.0%	0	0.0%	0	0.0%	0	0.0%	0	0.0%	0	0.0%	0	0.0%	0
BS3 1	1.2%	21	0.0%	0	0.0%	0	0.0%	0	0.0%	0	0.0%	0	0.0%	0	0.0%	0	0.0%	0	0.0%	0
BS3 2	1.5%	26	0.0%	0	0.0%	0	0.0%	0	0.0%	0	0.0%	0	0.0%	0	0.0%	0	0.0%	0	0.0%	0
BS3 3	0.8%	14	0.0%	0	0.0%	0	0.0%	0	0.0%	0	0.0%	0	0.0%	0	0.0%	0	0.0%	0	0.0%	0
BS3 4	0.9%	17	0.0%	0	0.0%	0	0.0%	0	0.0%	0	0.0%	0	0.0%	0	0.0%	0	0.0%	0	0.0%	0
BS3 5	1.4%	25	0.0%	0	0.0%	0	0.0%	0	0.0%	0	0.0%	0	0.0%	0	0.0%	0	0.0%	0	0.0%	0
BS30 5	1.0%	17	0.0%	0	0.0%	0	0.0%	0	0.0%	0	0.0%	0	0.0%	0	0.0%	0	0.0%	0	0.0%	0
BS30 6	0.6%	12	0.0%	0	0.0%	0	0.0%	0	0.0%	0	0.0%	0	0.0%	0	0.0%	0	0.0%	0	0.0%	0
BS30 7	0.5%	8	0.0%	0	0.0%	0	0.0%	0	0.0%	0	0.0%	0	0.0%	0	0.0%	0	0.0%	0	7.2%	8
BS30 8	1.9%	35	0.0%	0	0.0%	0	0.0%	0	0.0%	0	0.0%	0	0.0%	0	0.0%	0	0.0%	0	30.7%	35
BS30 9	0.8%	15	0.0%	0	0.0%	0	0.0%	0	0.0%	0	0.0%	0	0.0%	0	0.0%	0	0.0%	0	12.8%	15
BS31 1	1.4%	25	0.0%	0	0.0%	0	0.0%	0	0.0%	0	0.0%	0	0.0%	0	0.0%	0	0.0%	0	0.0%	0
BS31 2	1.4%	25	0.0%	0	0.0%	0	0.0%	0	0.0%	0	0.0%	0	0.0%	0	0.0%	0	0.0%	0	0.0%	0

	Total		Zone 1		Zone 2		Zone 3		Zone 4		Zone 5		Zone 6		Zone 7		Zone 8		Zone 9	
BS31 3	0.3%	5	0.0%	0	0.0%	0	0.0%	0	0.0%	0	0.0%	0	0.0%	0	0.0%	0	0.0%	0	0.0%	0
BS32 0	0.4%	7	0.0%	0	0.0%	0	0.0%	0	0.0%	0	0.0%	0	0.0%	0	0.0%	0	0.0%	0	0.0%	0
BS32 4	0.4%	7	0.0%	0	0.0%	0	0.0%	0	0.0%	0	0.0%	0	0.0%	0	0.0%	0	0.0%	0	0.0%	0
BS32 8	0.6%	11	0.0%	0	0.0%	0	0.0%	0	0.0%	0	0.0%	0	0.0%	0	0.0%	0	0.0%	0	0.0%	0
BS32 9	1.2%	22	0.0%	0	0.0%	0	0.0%	0	0.0%	0	0.0%	0	0.0%	0	0.0%	0	0.0%	0	0.0%	0
BS34 5	2.6%	48	0.0%	0	0.0%	0	0.0%	0	0.0%	0	0.0%	0	0.0%	0	0.0%	0	0.0%	0	0.0%	0
BS34 6	1.2%	22	0.0%	0	0.0%	0	0.0%	0	0.0%	0	0.0%	0	0.0%	0	0.0%	0	0.0%	0	0.0%	0
BS34 7	1.1%	20	0.0%	0	0.0%	0	0.0%	0	0.0%	0	0.0%	0	0.0%	0	0.0%	0	0.0%	0	0.0%	0
BS34 8	0.4%	7	0.0%	0	0.0%	0	0.0%	0	0.0%	0	0.0%	0	0.0%	0	0.0%	0	0.0%	0	0.0%	0
BS35 4	1.0%	18	0.0%	0	0.0%	0	0.0%	0	0.0%	0	0.0%	0	0.0%	0	0.0%	0	0.0%	0	0.0%	0
BS36 1	0.8%	15	0.0%	0	0.0%	0	0.0%	0	0.0%	0	0.0%	0	0.0%	0	0.0%	0	0.0%	0	0.0%	0
BS36 2	2.0%	37	0.0%	0	0.0%	0	0.0%	0	0.0%	0	0.0%	0	0.0%	0	0.0%	0	0.0%	0	0.0%	0
BS4 1	1.0%	18	0.0%	0	0.0%	0	0.0%	0	0.0%	0	0.0%	0	0.0%	0	0.0%	0	0.0%	0	0.0%	0
BS4 2	1.7%	31	0.0%	0	0.0%	0	0.0%	0	0.0%	0	0.0%	0	0.0%	0	0.0%	0	0.0%	0	0.0%	0
BS4 3	1.3%	23	0.0%	0	0.0%	0	0.0%	0	0.0%	0	0.0%	0	0.0%	0	0.0%	0	0.0%	0	0.0%	0
BS4 4	1.9%	34	0.0%	0	0.0%	0	0.0%	0	0.0%	0	0.0%	0	0.0%	0	0.0%	0	0.0%	0	0.0%	0
BS4 5	0.6%	10	0.0%	0	0.0%	0	0.0%	0	0.0%	0	0.0%	0	0.0%	0	0.0%	0	0.0%	0	0.0%	0
BS5 0	0.9%	16	0.0%	0	12.9%	16	0.0%	0	0.0%	0	0.0%	0	0.0%	0	0.0%	0	0.0%	0	0.0%	0
BS5 6	2.2%	40	0.0%	0	33.7%	40	0.0%	0	0.0%	0	0.0%	0	0.0%	0	0.0%	0	0.0%	0	0.0%	0
BS5 7	2.1%	38	0.0%	0	31.6%	38	0.0%	0	0.0%	0	0.0%	0	0.0%	0	0.0%	0	0.0%	0	0.0%	0
BS5 8	1.0%	19	0.0%	0	0.0%	0	17.7%	19	0.0%	0	0.0%	0	0.0%	0	0.0%	0	0.0%	0	0.0%	0
BS5 9	1.4%	26	0.0%	0	21.8%	26	0.0%	0	0.0%	0	0.0%	0	0.0%	0	0.0%	0	0.0%	0	0.0%	0
BS6 5	2.0%	36	0.0%	0	0.0%	0	0.0%	0	28.8%	36	0.0%	0	0.0%	0	0.0%	0	0.0%	0	0.0%	0
BS6 6	1.6%	29	0.0%	0	0.0%	0	0.0%	0	23.8%	29	0.0%	0	0.0%	0	0.0%	0	0.0%	0	0.0%	0
BS6 7	1.6%	29	0.0%	0	0.0%	0	0.0%	0	23.2%	29	0.0%	0	0.0%	0	0.0%	0	0.0%	0	0.0%	0
BS7 0	2.7%	49	0.0%	0	0.0%	0	0.0%	0	0.0%	0	0.0%	0	0.0%	0	43.1%	49	0.0%	0	0.0%	0
BS7 8	1.6%	30	0.0%	0	0.0%	0	0.0%	0	24.3%	30	0.0%	0	0.0%	0	0.0%	0	0.0%	0	0.0%	0
BS7 9	2.5%	46	0.0%	0	0.0%	0	0.0%	0	0.0%	0	0.0%	0	0.0%	0	40.9%	46	0.0%	0	0.0%	0
BS8 1	0.3%	6	0.0%	0	0.0%	0	0.0%	0	0.0%	0	7.5%	6	0.0%	0	0.0%	0	0.0%	0	0.0%	0
BS8 2	1.0%	19	0.0%	0	0.0%	0	0.0%	0	0.0%	0	25.6%	19	0.0%	0	0.0%	0	0.0%	0	0.0%	0
BS8 3	1.1%	20	0.0%	0	0.0%	0	0.0%	0	0.0%	0	26.8%	20	0.0%	0	0.0%	0	0.0%	0	0.0%	0
BS8 4	1.6%	29	0.0%	0	0.0%	0	0.0%	0	0.0%	0	40.2%	29	0.0%	0	0.0%	0	0.0%	0	0.0%	0
BS9 1	1.5%	27	0.0%	0	0.0%	0	0.0%	0	0.0%	0	0.0%	0	31.5%	27	0.0%	0	0.0%	0	0.0%	0
BS9 2	1.8%	33	0.0%	0	0.0%	0	0.0%	0	0.0%	0	0.0%	0	38.3%	33	0.0%	0	0.0%	0	0.0%	0
BS9 3	0.5%	9	0.0%	0	0.0%	0	0.0%	0	0.0%	0	0.0%	0	10.7%	9	0.0%	0	0.0%	0	0.0%	0
BS9 4	0.9%	17	0.0%	0	0.0%	0	0.0%	0	0.0%	0	0.0%	0	19.5%	17	0.0%	0	0.0%	0	0.0%	0
Weighted base:		1822		78		120		106		124		73		87		113		100		115
Sample:		1822		110		103		100		104		79		100		104		100		104

Appendix 2:

Data Tabulations

By Zone Filtered Nulls & SFT

(Weighted) Part 2

	Total		Zone 10		Zone 11		Zone 12		Zone 13		Zone 14		Zone 15		Zone 16		Zone 17		Zone 18	

Q01 Where did you last undertake your main food and grocery shopping?
Excl. Nulls & SFT

Zone 1

Better Food, Gaol Ferry Steps, Bristol, BS1 6WE	0.0%	0	0.0%	0	0.0%	0	0.0%	0	0.0%	0	0.0%	0	0.0%	0	0.0%	0	0.0%	0	0.0%	0
Better Food, Sevier Street, Bristol, BS2 9LB	0.0%	1	0.0%	0	0.0%	0	0.0%	0	0.0%	0	0.0%	0	0.0%	0	0.0%	0	0.0%	0	0.0%	0
Chaya Veggies, Mina Road, St Werburgh's, Bristol, BS2 9XW	0.0%	0	0.0%	0	0.0%	0	0.0%	0	0.0%	0	0.0%	0	0.0%	0	0.0%	0	0.0%	0	0.0%	0
Co-op, Clarence Place, High Kingsdown, Bristol, BS2 8DD	0.0%	0	0.0%	0	0.0%	0	0.0%	0	0.0%	0	0.0%	0	0.0%	0	0.0%	0	0.0%	0	0.0%	0
Co-op, College Green, Bristol, BS1 5SH	0.0%	0	0.0%	0	0.0%	0	0.0%	0	0.0%	0	0.0%	0	0.0%	0	0.0%	0	0.0%	0	0.0%	0
Co-op, The Square, Redcliffe Street, Bristol, BS1 6LT	0.0%	0	0.0%	0	0.0%	0	0.0%	0	0.0%	0	0.0%	0	0.0%	0	0.0%	0	0.0%	0	0.0%	0
Elemental Collective Grocers, Stokes Croft, Cotham, Bristol, BS1 3RZ	0.0%	0	0.0%	0	0.0%	0	0.0%	0	0.0%	0	0.0%	0	0.0%	0	0.0%	0	0.0%	0	0.0%	0
Iceland (The Food Warehouse), Avonmeads Retail Park, Redcliffe, Bristol, BS2 0SP	0.0%	0	0.0%	0	0.0%	0	0.0%	0	0.0%	0	0.0%	0	0.0%	0	0.0%	0	0.0%	0	0.0%	0
Lidl, St Philips Causeway, Avonmeads, Bristol, BS2 0SP	0.3%	5	0.0%	0	0.0%	0	0.0%	0	0.0%	0	0.0%	0	0.0%	0	3.2%	3	0.0%	0	0.0%	0
Local shops, Bristol City Centre	0.1%	1	0.0%	0	0.0%	0	0.0%	0	0.0%	0	0.0%	0	0.0%	0	0.0%	0	0.0%	0	0.0%	0
Local shops, St Werburghs Local Centre, Bristol	0.0%	0	0.0%	0	0.0%	0	0.0%	0	0.0%	0	0.0%	0	0.0%	0	0.0%	0	0.0%	0	0.0%	0
Marks & Spencer (Foodhall), St Philips Causeway, Bristol, BS2 0SP	0.0%	0	0.0%	0	0.0%	0	0.0%	0	0.0%	0	0.0%	0	0.0%	0	0.5%	0	0.0%	0	0.0%	0
Meatbox Bristol, Wapping Wharf, Bristol, BS1 4AB	0.0%	0	0.0%	0	0.0%	0	0.0%	0	0.0%	0	0.0%	0	0.0%	0	0.0%	0	0.0%	0	0.0%	0
One Stop, Faval House, Queen Charlotte Street, Bristol, BS1 4HQ	0.0%	0	0.0%	0	0.0%	0	0.0%	0	0.0%	0	0.0%	0	0.0%	0	0.0%	0	0.0%	0	0.0%	0
Premier, Prewett Street, Bristol, BS1 6RE	0.0%	0	0.0%	0	0.0%	0	0.0%	0	0.0%	0	0.0%	0	0.0%	0	0.0%	0	0.0%	0	0.0%	0
Sainsbury's Local, Bristol Union Street, Broadmead, Bristol, BS1 3DW	0.0%	0	0.0%	0	0.0%	0	0.0%	0	0.0%	0	0.0%	0	0.0%	0	0.0%	0	0.0%	0	0.0%	0
Sainsbury's Local, Broad Quay, Bristol, BS1 4DA	0.0%	0	0.0%	0	0.0%	0	0.0%	0	0.0%	0	0.0%	0	0.0%	0	0.0%	0	0.0%	0	0.0%	0

	Total		Zone 10		Zone 11		Zone 12		Zone 13		Zone 14		Zone 15		Zone 16		Zone 17		Zone 18	
Sainsbury's Local, Broadmead, Bristol, BS1 3HF	0.0%	0	0.0%	0	0.0%	0	0.0%	0	0.0%	0	0.0%	0	0.0%	0	0.0%	0	0.0%	0	0.0%	0
Spar, Mina Road, St Werburgh's, Bristol, BS2 9XW	0.0%	0	0.0%	0	0.0%	0	0.0%	0	0.0%	0	0.0%	0	0.0%	0	0.0%	0	0.0%	0	0.0%	0
Tesco Express, Blenheim Court, Marlborough Street, Bristol, BS1 3LA	0.1%	1	0.0%	0	0.0%	0	0.0%	0	0.0%	0	0.0%	0	0.0%	0	0.0%	0	0.0%	0	0.0%	0
Tesco Express, Clare Street, Bristol, BS1 1XR	0.0%	0	0.0%	0	0.0%	0	0.0%	0	0.0%	0	0.0%	0	0.0%	0	0.0%	0	0.0%	0	0.0%	0
Tesco Express, College House, Bristol, BS1 5SP	0.0%	0	0.0%	0	0.0%	0	0.0%	0	0.0%	0	0.0%	0	0.0%	0	0.0%	0	0.0%	0	0.0%	0
Tesco Express, Millennium Parade, Canons, Bristol, BS1 5TY	0.1%	1	0.0%	0	0.0%	0	0.0%	0	0.0%	0	0.0%	0	0.0%	0	0.0%	0	0.0%	0	0.0%	0
Tesco Express, Prudential Buildings, Wine Street, Bristol, BS1 2PH	0.0%	0	0.0%	0	0.0%	0	0.0%	0	0.0%	0	0.0%	0	0.0%	0	0.0%	0	0.0%	0	0.0%	0
Tesco Express, Victoria Street, Paragon, Bristol, BS1 2HJ	0.0%	0	0.0%	0	0.0%	0	0.0%	0	0.0%	0	0.0%	0	0.0%	0	0.0%	0	0.0%	0	0.0%	0
Tesco Metro, Broadmead, Bristol, BS1 3DW	0.1%	1	0.0%	0	0.0%	0	0.0%	0	0.0%	0	0.0%	0	0.4%	0	0.0%	0	0.0%	0	0.0%	0
W Singh Stores, Brighton Street, St Paul's, Bristol, BS2 8XA	0.0%	0	0.0%	0	0.0%	0	0.0%	0	0.0%	0	0.0%	0	0.0%	0	0.0%	0	0.0%	0	0.0%	0
Zone 2																				
Aldi, Church Road, Bristol, BS5 9HT	1.4%	21	0.0%	0	0.0%	0	0.0%	0	0.0%	0	0.0%	0	0.0%	0	0.5%	0	0.0%	0	0.0%	0
Costcutter, Avonvale Road, Redfield, Bristol, BS5 9SX	0.0%	0	0.0%	0	0.0%	0	0.0%	0	0.0%	0	0.0%	0	0.0%	0	0.0%	0	0.0%	0	0.0%	0
Costcutter, Fishponds Road, Eastville, Bristol, BS5 6QG	0.0%	0	0.0%	0	0.0%	0	0.0%	0	0.0%	0	0.0%	0	0.0%	0	0.0%	0	0.0%	0	0.0%	0
Iceland, Lawnwood Road, Easton, Bristol, BS5 0EU	0.2%	3	0.0%	0	0.0%	0	0.0%	0	0.0%	0	0.0%	0	0.0%	0	0.0%	0	0.0%	0	0.0%	0
Lidl, Church Road, Lawrence Hill, Bristol, BS5 0BT	0.5%	8	0.0%	0	0.0%	0	0.0%	0	0.0%	0	0.0%	0	0.0%	0	0.0%	0	0.0%	0	0.0%	0
Local shops, Barton Hill Local Centre, Bristol	0.0%	0	0.0%	0	0.0%	0	0.0%	0	0.0%	0	0.0%	0	0.0%	0	0.0%	0	0.0%	0	0.0%	0
Local shops, Easton Local Centre, Bristol	0.0%	0	0.0%	0	0.0%	0	0.0%	0	0.0%	0	0.0%	0	0.0%	0	0.0%	0	0.0%	0	0.0%	0
Marks & Spencer (Foodhall), Eastgate Road, Bristol,	0.6%	9	2.0%	2	0.0%	0	0.0%	0	0.0%	0	0.0%	0	0.0%	0	0.0%	0	0.0%	0	0.0%	0

	Total		Zone 10		Zone 11		Zone 12		Zone 13		Zone 14		Zone 15		Zone 16		Zone 17		Zone 18	
BS5 6XX																				
Post Office, Lawrence Hill, George, Bristol, BS5 0DR	0.0%	0	0.0%	0	0.0%	0	0.0%	0	0.0%	0	0.0%	0	0.0%	0	0.0%	0	0.0%	0	0.0%	0
Premier, Speedwell Road, Speedwell, Bristol, BS5 7SP	0.0%	0	0.0%	0	0.0%	0	0.0%	0	0.0%	0	0.0%	0	0.0%	0	0.0%	0	0.0%	0	0.0%	0
Public Market, Mivart Street, Easton, Bristol, BS5 6JF	0.1%	1	0.0%	0	0.0%	0	0.0%	0	0.0%	0	0.0%	0	0.0%	0	0.0%	0	0.0%	0	0.0%	0
Tesco Express, Bell Hill Road, Bristol, BS5 7NF	0.0%	0	0.0%	0	0.0%	0	0.0%	0	0.0%	0	0.0%	0	0.0%	0	0.0%	0	0.0%	0	0.0%	0
Tesco Express, Church Road, Redfield, Bristol, BS5 9HT	0.4%	6	0.0%	0	0.0%	0	0.0%	0	0.0%	0	0.0%	0	0.0%	0	0.0%	0	0.0%	0	0.0%	0
Tesco Extra, Eastgate Road, Eastville, Bristol, BS5 6XU	3.9%	62	8.0%	8	0.4%	1	0.0%	0	0.0%	0	0.0%	0	2.0%	2	0.0%	0	0.0%	0	0.0%	0
United Supermarket, Stapleton Road, St Jude's, Bristol, BS5 0RB	0.0%	0	0.0%	0	0.0%	0	0.0%	0	0.0%	0	0.0%	0	0.0%	0	0.0%	0	0.0%	0	0.0%	0
Zone 3																				
Co-op, Church Road, St Georges, Bristol, BS5 8AA	0.0%	0	0.0%	0	0.0%	0	0.0%	0	0.0%	0	0.0%	0	0.0%	0	0.0%	0	0.0%	0	0.0%	0
Co-op, High Street, Hanham, Bristol, BS15 3DJ	0.0%	0	0.0%	0	0.0%	0	0.0%	0	0.0%	0	0.0%	0	0.0%	0	0.0%	0	0.0%	0	0.0%	0
Co-op, Ingleside Road, Bristol, BS15 1JG	0.0%	0	0.0%	0	0.0%	0	0.0%	0	0.0%	0	0.0%	0	0.0%	0	0.0%	0	0.0%	0	0.0%	0
Co-op, Lodge Road, Bristol, BS15 1JA	0.0%	0	0.0%	0	0.0%	0	0.0%	0	0.0%	0	0.0%	0	0.0%	0	0.0%	0	0.0%	0	0.0%	0
Co-op, Memorial Road, Hanham, Bristol, BS15 3LH	0.0%	0	0.0%	0	0.0%	0	0.0%	0	0.0%	0	0.0%	0	0.0%	0	0.0%	0	0.0%	0	0.0%	0
Co-op, Two Mile Hill Road, Bristol, BS15 1BS	0.0%	0	0.0%	0	0.0%	0	0.0%	0	0.0%	0	0.0%	0	0.0%	0	0.0%	0	0.0%	0	0.0%	0
Iceland, Regent Street, Kingswood, Bristol, BS15 8LA	0.0%	0	0.0%	0	0.0%	0	0.0%	0	0.0%	0	0.0%	0	0.0%	0	0.0%	0	0.0%	0	0.0%	0
Lidl, Halls Road, Kingswood, Bristol, BS15 8JD	1.5%	24	1.9%	2	0.0%	0	0.0%	0	0.0%	0	0.0%	0	0.0%	0	0.0%	0	0.0%	0	0.0%	0
Lidl, High Street, Hanham, Bristol, BS15 3QY	0.5%	8	0.0%	0	0.0%	0	0.0%	0	0.0%	0	0.0%	0	0.0%	0	0.0%	0	0.0%	0	0.0%	0
Local shops, Kingswood Local Centre, Bristol	0.0%	0	0.0%	0	0.0%	0	0.0%	0	0.0%	0	0.0%	0	0.0%	0	0.0%	0	0.0%	0	0.0%	0
Poco Deli, Church Road, Bristol, BS5 8AH	0.0%	0	0.0%	0	0.0%	0	0.0%	0	0.0%	0	0.0%	0	0.0%	0	0.0%	0	0.0%	0	0.0%	0
Sainsbury's Local, Nags	0.0%	0	0.0%	0	0.0%	0	0.0%	0	0.0%	0	0.0%	0	0.0%	0	0.0%	0	0.0%	0	0.0%	0

	Total		Zone 10		Zone 11		Zone 12		Zone 13		Zone 14		Zone 15		Zone 16		Zone 17		Zone 18	
Head Hill, Bristol, BS5 8QN																				
Sainsbury's Superstore, Kings Chase Shopping Centre, Kingswood, Bristol, BS15 8LP	1.1%	18	0.0%	0	0.9%	1	0.0%	0	0.0%	0	0.0%	0	0.8%	1	0.0%	0	0.0%	0	0.0%	0
Tesco Express (Esso), Soundwell Road, Bristol, BS15 1PN	0.3%	4	3.0%	3	0.0%	0	0.0%	0	0.0%	0	0.0%	0	0.0%	0	0.0%	0	0.0%	0	0.0%	0
Zone 4																				
Ali's General Store, Brook Road, Montpelier, Bristol, BS6 5LR	0.0%	0	0.0%	0	0.0%	0	0.0%	0	0.0%	0	0.0%	0	0.0%	0	0.0%	0	0.0%	0	0.0%	0
Ashley Stores, Ashley Hill, Montpelier, Bristol, BS6 5HZ	0.0%	0	0.0%	0	0.0%	0	0.0%	0	0.0%	0	0.0%	0	0.0%	0	0.0%	0	0.0%	0	0.0%	0
Better Food, Gloucester Road, Bishopston, Bristol, BS7 8PD	0.0%	0	0.0%	0	0.0%	0	0.0%	0	0.0%	0	0.0%	0	0.0%	0	0.0%	0	0.0%	0	0.0%	0
Co-op, Gloucester Road, Bishopston, Bristol, BS7 8AT	0.4%	7	0.0%	0	0.0%	0	0.0%	0	0.0%	0	0.0%	0	0.0%	0	0.0%	0	0.0%	0	0.0%	0
Co-op, Gloucester Road, Horfield, Bristol, BS7 8PE	0.0%	0	0.0%	0	0.0%	0	0.0%	0	0.0%	0	0.0%	0	0.0%	0	0.0%	0	0.0%	0	0.0%	0
Costcutter, Coldharbour Road, Redland, Bristol, BS6 7SN	0.0%	0	0.0%	0	0.0%	0	0.0%	0	0.0%	0	0.0%	0	0.0%	0	0.0%	0	0.0%	0	0.0%	0
Costcutter, Redland Corner, Bristol, BS6 6PF	0.0%	0	0.0%	0	0.0%	0	0.0%	0	0.0%	0	0.0%	0	0.0%	0	0.0%	0	0.0%	0	0.0%	0
Cotham Hill Bakery, Cotham Hill, Bristol, BS6 6LF	0.0%	0	0.0%	0	0.0%	0	0.0%	0	0.0%	0	0.0%	0	0.0%	0	0.0%	0	0.0%	0	0.0%	0
Dave Giles Butchers, Gloucester Road, Bishopston, Bristol, BS7 8NU	0.0%	0	0.0%	0	0.0%	0	0.0%	0	0.0%	0	0.0%	0	0.0%	0	0.0%	0	0.0%	0	0.0%	0
Gales of Westbury Park, North View, Bristol, BS6 7PT	0.0%	0	0.0%	0	0.0%	0	0.0%	0	0.0%	0	0.0%	0	0.0%	0	0.0%	0	0.0%	0	0.0%	0
Herberts Bakery, Wellington Avenue, Montpelier, Bristol, BS6 5HP	0.0%	0	0.0%	0	0.0%	0	0.0%	0	0.0%	0	0.0%	0	0.0%	0	0.0%	0	0.0%	0	0.0%	0
Joe's Bakery, Gloucester Road, Bishopston, BS7 8NZ	0.0%	0	0.0%	0	0.0%	0	0.0%	0	0.0%	0	0.0%	0	0.0%	0	0.0%	0	0.0%	0	0.0%	0
Local shops, Bishopston Local Centre, Bristol	0.0%	0	0.0%	0	0.0%	0	0.0%	0	0.0%	0	0.0%	0	0.0%	0	0.0%	0	0.0%	0	0.0%	0
Local shops, Cotham Hill	0.0%	0	0.0%	0	0.0%	0	0.0%	0	0.0%	0	0.0%	0	0.0%	0	0.0%	0	0.0%	0	0.0%	0

	Total		Zone 10		Zone 11		Zone 12		Zone 13		Zone 14		Zone 15		Zone 16		Zone 17		Zone 18	
Local Centre, Bristol																				
Local shops, Gloucester Road, Bristol	0.1%	1	0.0%	0	0.0%	0	0.0%	0	0.0%	0	0.0%	0	0.0%	0	0.0%	0	0.0%	0	0.0%	0
Local shops, Horfield Local Centre, Bristol	0.0%	0	0.0%	0	0.0%	0	0.0%	0	0.0%	0	0.0%	0	0.0%	0	0.0%	0	0.0%	0	0.0%	0
Local shops, Redland Local Centre, Bristol	0.0%	0	0.0%	0	0.0%	0	0.0%	0	0.0%	0	0.0%	0	0.0%	0	0.0%	0	0.0%	0	0.0%	0
Monika's, Cotham Road South, Cotham, Bristol, BS6 5TZ	0.0%	0	0.0%	0	0.0%	0	0.0%	0	0.0%	0	0.0%	0	0.0%	0	0.0%	0	0.0%	0	0.0%	0
Oriental Market, Gloucester Road, Bishopston, Bristol, BS7 8AA	0.0%	0	0.0%	0	0.0%	0	0.0%	0	0.0%	0	0.0%	0	0.0%	0	0.0%	0	0.0%	0	0.0%	0
Pawson's, Gloucester Road, Bishopston, Bristol, BS7 8NU	0.0%	0	0.0%	0	0.0%	0	0.0%	0	0.0%	0	0.0%	0	0.0%	0	0.0%	0	0.0%	0	0.0%	0
Redland Mini Market, Lower Redland Road, Redland, Bristol, BS6 6SW	0.0%	0	0.0%	0	0.0%	0	0.0%	0	0.0%	0	0.0%	0	0.0%	0	0.0%	0	0.0%	0	0.0%	0
Sainsbury's Local, 2-4 Gloucester Road, Bishopston, Bristol, BS7 8AE	0.3%	4	0.0%	0	0.0%	0	0.0%	0	0.0%	0	0.0%	0	2.4%	2	0.0%	0	2.3%	2	0.0%	0
Sainsbury's Local, 256-258 Gloucester Road, Horfield, Bristol, BS7 8PB	0.0%	0	0.0%	0	0.0%	0	0.0%	0	0.0%	0	0.0%	0	0.0%	0	0.0%	0	0.0%	0	0.0%	0
Scoopaway, Gloucester Road, Bishopston, Bristol, BS7 8AT	0.1%	1	0.0%	0	0.0%	0	0.0%	0	0.0%	0	0.0%	0	0.0%	0	0.0%	0	0.0%	0	0.0%	0
Soomar Mini Market, Ashley Road, St Paul's, Bristol, BS6 5PA	0.0%	0	0.0%	0	0.0%	0	0.0%	0	0.0%	0	0.0%	0	0.0%	0	0.0%	0	0.0%	0	0.0%	0
Tesco Express, Cheltenham Road, Cotham, Bristol, BS6 5RL	0.1%	1	0.0%	0	0.0%	0	0.0%	0	0.0%	0	0.0%	0	0.0%	0	0.0%	0	0.0%	0	0.0%	0
Tesco Express, Gloucester Road, Bishopston, Bristol, BS7 8BE	0.3%	5	0.0%	0	0.0%	0	0.0%	0	0.0%	0	0.3%	0	0.0%	0	0.0%	0	0.0%	0	0.0%	0
Tesco Superstore, Lime Trees Road, Bristol, BS6 7XW	3.0%	48	0.5%	0	0.0%	0	0.0%	0	0.4%	0	0.7%	1	0.0%	0	0.0%	0	0.0%	0	0.0%	0
The Split Tin, Coldharbour Road, Redland, Bristol, BS6 7SL	0.0%	0	0.0%	0	0.0%	0	0.0%	0	0.0%	0	0.0%	0	0.0%	0	0.0%	0	0.0%	0	0.0%	0
Zone 5																				
Asda (Petrol Station), Whiteladies Road,	0.1%	2	0.0%	0	0.0%	0	0.0%	0	0.0%	0	0.0%	0	0.0%	0	0.0%	0	0.0%	0	0.0%	0

	Total		Zone 10		Zone 11		Zone 12		Zone 13		Zone 14		Zone 15		Zone 16		Zone 17		Zone 18	
Redland, Bristol, BS8 2XS																				
Better Food, Whiteladies Road, Clifton, Bristol, BS8 2QX	0.0%	0	0.0%	0	0.0%	0	0.0%	0	0.0%	0	0.0%	0	0.0%	0	0.0%	0	0.0%	0	0.0%	0
Co-op, Princess Victoria Street, Clifton, Bristol, BS8 4BX	0.2%	4	0.0%	0	0.0%	0	0.0%	0	0.0%	0	0.0%	0	0.0%	0	0.0%	0	0.0%	0	0.0%	0
Co-op, Whiteladies Road, Clifton, Bristol, BS8 2NT	0.0%	1	0.0%	0	0.0%	0	0.0%	0	0.0%	0	0.0%	0	0.0%	0	0.0%	0	0.0%	0	0.0%	0
Costcutter, Clifton College, Clifton, Bristol, BS8 3EZ	0.0%	0	0.0%	0	0.0%	0	0.0%	0	0.0%	0	0.0%	0	0.0%	0	0.0%	0	0.0%	0	0.0%	0
Local shops, Blackboy Hill Local Centre, Bristol	0.0%	0	0.0%	0	0.0%	0	0.0%	0	0.0%	0	0.0%	0	0.0%	0	0.0%	0	0.0%	0	0.0%	0
Local shops, Clifton Village Local Centre, Bristol	0.1%	2	0.0%	0	0.0%	0	0.0%	0	0.0%	0	0.0%	0	0.0%	0	0.0%	0	0.0%	0	0.0%	0
Marks & Spencer (Simply Food), Whiteladies Road, Clifton, Bristol, BS8 2AZ	0.1%	1	0.0%	0	0.0%	0	0.0%	0	0.0%	0	0.0%	0	0.0%	0	0.0%	0	0.0%	0	0.0%	0
Ruby & White, Whiteladies Road, Clifton, Bristol, BS8 2NH	0.0%	0	0.0%	0	0.0%	0	0.0%	0	0.0%	0	0.0%	0	0.0%	0	0.0%	0	0.0%	0	0.0%	0
Sainsbury's Local, Whiteladies Road, Bristol, BS8 2RS	0.5%	8	0.0%	0	0.0%	0	0.0%	0	0.0%	0	0.0%	0	0.0%	0	0.0%	0	0.0%	0	0.0%	0
Sainsbury's Superstore, Clifton Down Shopping Centre, Bristol, BS8 2NN	2.0%	32	0.0%	0	0.0%	0	0.0%	0	0.0%	0	0.0%	0	0.0%	0	0.0%	0	0.0%	0	0.0%	0
Sainsbury's Superstore, Queens Road, Clifton, Bristol, BS8 1RE	0.2%	3	0.0%	0	0.0%	0	0.0%	0	0.0%	0	0.0%	0	0.0%	0	0.0%	0	0.0%	0	0.0%	0
Spar, Hotwells Road, Hotwells, Bristol, BS8 4SA	0.0%	0	0.0%	0	0.0%	0	0.0%	0	0.0%	0	0.0%	0	0.0%	0	0.0%	0	0.0%	0	0.0%	0
Tesco Express, Regent Street, Clifton, Bristol, BS8 4HU	0.3%	4	0.0%	0	0.0%	0	0.0%	0	0.0%	0	0.0%	0	0.0%	0	0.0%	0	0.0%	0	0.0%	0
Tesco Express, Whiteladies Road, Clifton, Bristol, BS8 2RL	0.0%	1	0.0%	0	0.0%	0	0.0%	0	0.0%	0	0.0%	0	0.0%	0	0.0%	0	0.0%	0	0.0%	0
Waitrose (Little), Clifton Pavilion, Queens Road, Clifton, Bristol, BS8 1QS	0.5%	7	3.0%	3	0.0%	0	0.0%	0	0.0%	0	1.8%	2	0.0%	0	0.0%	0	0.0%	0	1.3%	1
Whiteladies Road Farmers Market, Clifton, Bristol, BS8 2RP	0.1%	1	0.0%	0	0.0%	0	0.0%	0	0.0%	0	0.0%	0	0.0%	0	0.0%	0	0.0%	0	0.0%	0
Zone 6																				
Co-op, Canford Lane,	0.2%	3	0.0%	0	0.0%	0	0.0%	0	0.0%	0	0.0%	0	0.0%	0	0.0%	0	0.0%	0	0.0%	0

	Total		Zone 10		Zone 11		Zone 12		Zone 13		Zone 14		Zone 15		Zone 16		Zone 17		Zone 18	
Westbury-On-Trym, Bristol, BS9 3DF																				
Co-op, Druid Hill, Stoke Bishop, Bristol, BS9 1EW	0.0%	0	0.0%	0	0.0%	0	0.0%	0	0.0%	0	0.0%	0	0.0%	0	0.0%	0	0.0%	0	0.0%	0
Co-op, Henleaze Road, Henleaze, Bristol, BS9 4JT	0.2%	3	0.0%	0	0.0%	0	0.0%	0	0.0%	0	0.0%	0	0.0%	0	0.0%	0	0.0%	0	0.0%	0
Co-op, Shirehampton Road, Seamills, Bristol, BS9 2DW	0.1%	2	0.0%	0	0.0%	0	0.0%	0	0.0%	0	0.0%	0	0.0%	0	0.0%	0	0.0%	0	0.0%	0
Co-op, Stoke Lane, Westbury-On-Trym, Bristol, BS9 3RW	0.1%	1	0.0%	0	0.0%	0	0.0%	0	0.0%	0	0.0%	0	0.0%	0	0.0%	0	0.0%	0	0.0%	0
Costcutter, Canford Lane, Westbury On Trym, Bristol, BS9 3DQ	0.0%	0	0.0%	0	0.0%	0	0.0%	0	0.0%	0	0.0%	0	0.0%	0	0.0%	0	0.0%	0	0.0%	0
Local shops, Henleaze Local Centre, Bristol	0.0%	0	0.0%	0	0.0%	0	0.0%	0	0.0%	0	0.0%	0	0.0%	0	0.0%	0	0.0%	0	0.0%	0
Local shops, Westbury-on-Trym Local Centre, Bristol	0.0%	0	0.0%	0	0.0%	0	0.0%	0	0.0%	0	0.0%	0	0.0%	0	0.0%	0	0.0%	0	0.0%	0
Marks & Spencer (BP Garage), Falcondale Road, Bristol, BS9 3JL	0.0%	0	0.0%	0	0.0%	0	0.0%	0	0.0%	0	0.0%	0	0.0%	0	0.0%	0	0.0%	0	0.0%	0
Morrisons Daily, Wellington Hill West, Henleaze, Bristol, BS9 4QL	0.0%	0	0.0%	0	0.0%	0	0.0%	0	0.0%	0	0.0%	0	0.0%	0	0.0%	0	0.0%	0	0.0%	0
Parsons Bakery, High Street, Westbury on Trym, BS9 3BY	0.0%	0	0.0%	0	0.0%	0	0.0%	0	0.0%	0	0.0%	0	0.0%	0	0.0%	0	0.0%	0	0.0%	0
Sea Mills Convenience Store, Shirehampton Road, Bristol, BS9 2EA	0.0%	0	0.0%	0	0.0%	0	0.0%	0	0.0%	0	0.0%	0	0.0%	0	0.0%	0	0.0%	0	0.0%	0
Tesco Express (Esso), Henleaze Road, Bristol, BS9 4NB	0.4%	6	0.0%	0	0.0%	0	0.0%	0	0.0%	0	1.8%	2	0.0%	0	0.0%	0	0.0%	0	0.0%	0
Tesco Express, Trymwood Parade, Sea Mills, Bristol, BS9 2DP	0.0%	0	0.0%	0	0.0%	0	0.0%	0	0.0%	0	0.0%	0	0.0%	0	0.0%	0	0.0%	0	0.0%	0
Tesco Express, Westbury Hill, Westbury on Trym, Bristol, BS9 3AD	0.1%	1	0.0%	0	0.0%	0	0.0%	0	0.0%	0	0.0%	0	0.0%	0	0.0%	0	0.0%	0	0.0%	0
Waitrose, Northumbria Drive, Westbury Park, Henleaze, Bristol, BS9 4HN	2.6%	41	0.0%	0	0.0%	0	0.0%	0	0.0%	0	0.3%	0	0.4%	0	1.6%	1	0.0%	0	0.0%	0
Westbury Minimarket,	0.0%	0	0.0%	0	0.0%	0	0.0%	0	0.0%	0	0.0%	0	0.0%	0	0.0%	0	0.0%	0	0.0%	0

	Total		Zone 10		Zone 11		Zone 12		Zone 13		Zone 14		Zone 15		Zone 16		Zone 17		Zone 18	
Westbury Lane, Coombe Dingle, Bristol, BS9 2PP																				
Zest Deli and Café, Stoke Lane, Bristol, BS9 3RJ	0.0%	0	0.0%	0	0.0%	0	0.0%	0	0.0%	0	0.0%	0	0.0%	0	0.0%	0	0.0%	0	0.0%	0
Zone 7																				
Aldi, Petherbrige Way (Off Muller Road), Horfield, Bristol, BS7 9NZ	1.5%	23	0.0%	0	0.0%	0	0.0%	0	2.7%	2	0.0%	0	0.0%	0	0.0%	0	0.0%	0	0.0%	0
Co-op, Ashley Down Road, Bristol, BS7 9BU	0.0%	0	0.0%	0	0.0%	0	0.0%	0	0.0%	0	0.0%	0	0.0%	0	0.0%	0	0.0%	0	0.0%	0
Co-op, Filton Road, Horfield, Bristol, BS7 0PB	0.0%	0	0.0%	0	0.0%	0	0.0%	0	0.0%	0	0.0%	0	0.0%	0	0.0%	0	0.0%	0	0.0%	0
Costcutter, Danby House, Morris Road, Bristol, BS7 9TX	0.0%	0	0.0%	0	0.0%	0	0.0%	0	0.0%	0	0.0%	0	0.0%	0	0.0%	0	0.0%	0	0.0%	0
Costcutter, Gainsborough Square, Lockleaze, Bristol, BS7 9XA	0.0%	0	0.0%	0	0.0%	0	0.0%	0	0.0%	0	0.0%	0	0.0%	0	0.0%	0	0.0%	0	0.0%	0
Home Bargains, Petherbridge Way, Bristol, BS7 9NZ	0.0%	0	0.0%	0	0.0%	0	0.0%	0	0.0%	0	0.0%	0	0.0%	0	0.0%	0	0.0%	0	0.0%	0
Lidl, Muller Road, Bristol, BS7 9RB	1.2%	19	0.0%	0	0.0%	0	0.0%	0	0.0%	0	0.0%	0	0.0%	0	0.0%	0	0.0%	0	0.0%	0
Lidl, Southmead Road, Bristol, BS10 5NE	0.8%	12	0.0%	0	0.0%	0	0.0%	0	0.0%	0	0.0%	0	0.0%	0	0.0%	0	0.0%	0	0.0%	0
McColl's, Gainsborough Square, Lockleaze, Bristol, BS7 9XA	0.0%	0	0.0%	0	0.0%	0	0.0%	0	0.0%	0	0.0%	0	0.0%	0	0.0%	0	0.0%	0	0.0%	0
Premier, Gainsborough Square, Lockleaze, Bristol, BS7 9XA	0.0%	0	0.0%	0	0.0%	0	0.0%	0	0.0%	0	0.0%	0	0.0%	0	0.0%	0	0.0%	0	0.0%	0
Tesco Express, Filton Avenue, Bristol, BS7 0LJ	0.1%	2	0.0%	0	0.0%	0	0.0%	0	0.0%	0	0.0%	0	0.0%	0	0.0%	0	0.0%	0	0.0%	0
Zone 8																				
Aldi, Crow Lane, Henbury, Bristol, BS10 7EN	2.2%	35	0.0%	0	0.0%	0	2.8%	2	0.0%	0	0.0%	0	0.0%	0	0.0%	0	0.0%	0	0.0%	0
Aldi, Greystoke Avenue, Southmead, Bristol, BS10 6AS	1.2%	19	0.0%	0	0.0%	0	0.0%	0	1.8%	2	0.0%	0	0.0%	0	0.0%	0	0.0%	0	0.0%	0
Co-op, Avonmouth Road, Avonmouth, Bristol, BS11 9EG	0.0%	0	0.0%	0	0.0%	0	0.0%	0	0.0%	0	0.0%	0	0.0%	0	0.0%	0	0.0%	0	0.0%	0
Co-op, Crow Lane, Henbury, Bristol, BS10 7DR	0.0%	0	0.0%	0	0.0%	0	0.0%	0	0.0%	0	0.0%	0	0.0%	0	0.0%	0	0.0%	0	0.0%	0
Co-op, High Street, Shirehampton, Bristol, BS11 0DW	0.1%	2	0.0%	0	0.0%	0	0.0%	0	0.0%	0	0.0%	0	0.0%	0	0.0%	0	0.0%	0	0.0%	0

	Total		Zone 10		Zone 11		Zone 12		Zone 13		Zone 14		Zone 15		Zone 16		Zone 17		Zone 18	
Co-op, Ridingleaze, Lawrence Weston, Bristol, BS11 0QB	0.0%	0	0.0%	0	0.0%	0	0.0%	0	0.0%	0	0.0%	0	0.0%	0	0.0%	0	0.0%	0	0.0%	0
Costco, St Brendans Way, Bristol, BS11 9EZ	0.1%	2	0.0%	0	0.0%	0	0.0%	0	0.0%	0	0.0%	0	0.0%	0	0.0%	0	0.0%	0	0.0%	0
Costcutter, Ridingleaze, Bristol, BS11 0QE	0.0%	0	0.0%	0	0.0%	0	0.0%	0	0.0%	0	0.0%	0	0.0%	0	0.0%	0	0.0%	0	0.0%	0
Heron, High Street, Shirehampton, BS11 0DJ	0.1%	1	0.0%	0	0.0%	0	0.0%	0	0.0%	0	0.0%	0	0.0%	0	0.0%	0	0.0%	0	0.0%	0
Iceland, Arnside Road, Southmead, Bristol, BS10 6AT	0.0%	0	0.0%	0	0.0%	0	0.0%	0	0.0%	0	0.0%	0	0.0%	0	0.0%	0	0.0%	0	0.0%	0
Iceland, Crow Lane, Henbury, Bristol, BS10 7DS	0.0%	0	0.0%	0	0.0%	0	0.0%	0	0.0%	0	0.0%	0	0.0%	0	0.0%	0	0.0%	0	0.0%	0
Lidl, Stile Acres, Lawrence Weston, Bristol, BS11 0PZ	0.9%	14	0.0%	0	0.4%	1	0.0%	0	0.0%	0	0.0%	0	0.0%	0	0.5%	0	0.0%	0	0.0%	0
Local shops, Lawrence Weston Local Centre, Bristol	0.0%	0	0.0%	0	0.0%	0	0.0%	0	0.0%	0	0.0%	0	0.0%	0	0.0%	0	0.0%	0	0.0%	0
Local shops, Shirehampton Village Centre	0.0%	0	0.0%	0	0.0%	0	0.0%	0	0.0%	0	0.0%	0	0.0%	0	0.0%	0	0.0%	0	0.0%	0
Morrisons (Select), Petrol Station, Kings Weston Avenue, Shirehampton, BS11 0AH	0.0%	0	0.0%	0	0.0%	0	0.0%	0	0.0%	0	0.0%	0	0.0%	0	0.0%	0	0.0%	0	0.0%	0
Morrisons Daily, Charlton Road, Brentry, Bristol, BS10 6JU	0.0%	0	0.0%	0	0.0%	0	0.0%	0	0.0%	0	0.0%	0	0.0%	0	0.0%	0	0.0%	0	0.0%	0
Morrisons, Cribbs Causeway, Bristol, BS10 7UD	0.9%	14	0.0%	0	0.0%	0	0.5%	0	3.2%	3	0.3%	0	0.0%	0	0.0%	0	0.0%	0	0.0%	0
Premier, Lower High Street, Shirehampton, Bristol, BS11 0AW	0.0%	0	0.0%	0	0.0%	0	0.0%	0	0.0%	0	0.0%	0	0.0%	0	0.0%	0	0.0%	0	0.0%	0
Premier, Nibley Road, Shirehampton, Bristol, BS11 9XT	0.0%	0	0.0%	0	0.0%	0	0.0%	0	0.0%	0	0.0%	0	0.0%	0	0.0%	0	0.0%	0	0.0%	0
Tesco Express, Greystoke Avenue, Southmead, Bristol, BS10 6BQ	0.0%	0	0.0%	0	0.0%	0	0.0%	0	0.0%	0	0.0%	0	0.0%	0	0.0%	0	0.0%	0	0.0%	0
Wood Family Butchers, High Street, Shirehampton, Bristol, BS11 0DL	0.0%	0	0.0%	0	0.0%	0	0.0%	0	0.0%	0	0.0%	0	0.0%	0	0.0%	0	0.0%	0	0.0%	0
Zone 9																				
Aldi, Bath Road, Longwell	2.3%	36	0.0%	0	9.6%	11	2.8%	2	0.0%	0	0.0%	0	0.0%	0	1.0%	1	0.0%	0	13.3%	7

	Total		Zone 10		Zone 11		Zone 12		Zone 13		Zone 14		Zone 15		Zone 16		Zone 17		Zone 18	
Green, Bristol, BS30 9DE																				
Asda, Craven Way, Longwell Green, Bristol, BS30 7DY	6.7%	106	1.0%	1	10.9%	13	0.0%	0	1.8%	2	1.8%	2	2.4%	2	1.6%	1	0.0%	0	20.5%	10
Co-op, School Road, Barrs Court, Bristol, BS30 8EP	0.0%	0	0.0%	0	0.0%	0	0.0%	0	0.0%	0	0.0%	0	0.0%	0	0.0%	0	0.0%	0	0.0%	0
Lidl, Aldermoor Lane, Bristol, BS30 7TX	0.7%	11	3.0%	3	2.3%	3	0.5%	0	0.0%	0	2.1%	2	0.0%	0	0.0%	0	0.0%	0	0.0%	0
Marks & Spencer, Gallagher Retail Park, Longwell Green, Bristol, BS30 7DA	0.1%	1	0.0%	0	0.0%	0	0.0%	0	0.0%	0	0.0%	0	0.0%	0	0.0%	0	0.0%	0	0.0%	0
Post Office, High Street, Oldland Common, Bristol, BS30 9QG	0.0%	0	0.0%	0	0.0%	0	0.0%	0	0.0%	0	0.0%	0	0.0%	0	0.0%	0	0.0%	0	0.0%	0
Sainsbury's Local, High Street, Warmley Hill, Bristol, BS15 4AR	0.0%	0	0.0%	0	0.0%	0	0.0%	0	0.0%	0	0.0%	0	0.0%	0	0.0%	0	0.0%	0	0.0%	0
Tesco Express (Esso), Deanery Road, Kingswood, Bristol, BS15 9JB	0.0%	0	0.0%	0	0.0%	0	0.0%	0	0.0%	0	0.0%	0	0.0%	0	0.0%	0	0.0%	0	0.0%	0
Tesco Express, Bath Road, Longwell Green, Bristol, BS30 9DF	0.0%	0	0.0%	0	0.0%	0	0.0%	0	0.0%	0	0.0%	0	0.0%	0	0.0%	0	0.0%	0	0.0%	0
Tesco Express, Westons Way, Bristol, BS15 9RR	0.0%	0	0.0%	0	0.0%	0	0.0%	0	0.0%	0	0.0%	0	0.0%	0	0.0%	0	0.0%	0	0.0%	0
Zone 10																				
Aldi, Fishponds Road, Bristol, BS16 3HJ	2.0%	32	13.9%	13	4.6%	5	6.2%	5	0.0%	0	0.0%	0	0.0%	0	0.0%	0	0.0%	0	0.0%	0
Channons Hill Retail Park, Channons Hill, Bristol, BS16 2EA	0.0%	0	0.0%	0	0.0%	0	0.0%	0	0.0%	0	0.0%	0	0.0%	0	0.0%	0	0.0%	0	0.0%	0
Co-op, Long Down Avenue, Cheswick Village, Bristol, BS16 1GU	0.0%	0	0.0%	0	0.0%	0	0.0%	0	0.0%	0	0.0%	0	0.0%	0	0.0%	0	0.0%	0	0.0%	0
Co-op, Straits Parade, Fishponds, Bristol, BS16 2LE	0.0%	0	0.5%	0	0.0%	0	0.0%	0	0.0%	0	0.0%	0	0.0%	0	0.0%	0	0.0%	0	0.0%	0
Hillfields News Convenience Store, Market Square, Bristol, BS16 4LE	0.0%	0	0.0%	0	0.0%	0	0.0%	0	0.0%	0	0.0%	0	0.0%	0	0.0%	0	0.0%	0	0.0%	0
Iceland, Channons Hill, Bristol, BS16 2EA	0.0%	0	0.0%	0	0.0%	0	0.0%	0	0.0%	0	0.0%	0	0.0%	0	0.0%	0	0.0%	0	0.0%	0
Lidl, Fishponds Road, Bristol, BS16 3UF	1.3%	20	13.3%	13	1.8%	2	0.0%	0	0.0%	0	0.0%	0	0.0%	0	0.0%	0	0.0%	0	0.0%	0
Local shops, Fishponds Local Centre, Bristol	0.0%	0	0.5%	0	0.0%	0	0.0%	0	0.0%	0	0.0%	0	0.0%	0	0.0%	0	0.0%	0	0.0%	0

	Total		Zone 10		Zone 11		Zone 12		Zone 13		Zone 14		Zone 15		Zone 16		Zone 17		Zone 18	
Morrisons, Fishponds Road, Bristol, BS16 3US	3.2%	51	23.1%	22	5.9%	7	0.0%	0	0.0%	0	0.0%	0	0.0%	0	0.0%	0	0.0%	0	0.0%	0
Sainsbury's Local, Fishponds Road, Fishponds, Bristol, BS16 3TE	0.1%	2	2.0%	2	0.0%	0	0.0%	0	0.0%	0	0.0%	0	0.0%	0	0.0%	0	0.0%	0	0.0%	0
Tesco Express, Lodge Causeway, Fishponds, Bristol, BS16 3PQ	0.0%	0	0.0%	0	0.0%	0	0.0%	0	0.0%	0	0.0%	0	0.0%	0	0.0%	0	0.0%	0	0.0%	0
Zone 11																				
Budgens, Black Horse Garage, Westerleigh Road, Emersons Green, Bristol, BS16 7AN	0.0%	0	0.0%	0	0.0%	0	0.0%	0	0.0%	0	0.0%	0	0.0%	0	0.0%	0	0.0%	0	0.0%	0
Budgens, Poplar Road, Warmley, BS30 5JX	0.0%	0	0.0%	0	0.0%	0	0.0%	0	0.0%	0	0.0%	0	0.0%	0	0.0%	0	0.0%	0	0.0%	0
Chief Trading Post, Barry Road, Oldland Common, Bristol, BS30 6QY	0.0%	0	0.0%	0	0.0%	0	0.0%	0	0.0%	0	0.0%	0	0.0%	0	0.0%	0	0.0%	0	0.0%	0
Co-op, Downend Road, Downend, Bristol, BS16 5UJ	0.4%	6	1.9%	2	1.3%	2	0.5%	0	0.0%	0	0.0%	0	0.0%	0	0.0%	0	0.0%	0	0.0%	0
Emersons Green Retail Park, Bristol, BS16 7AE	0.1%	2	2.0%	2	0.0%	0	0.0%	0	0.0%	0	0.0%	0	0.0%	0	0.0%	0	0.0%	0	0.0%	0
Iceland, Emersons Green, Bristol, BS16 7AE	0.0%	0	0.0%	0	0.0%	0	0.0%	0	0.0%	0	0.0%	0	0.0%	0	0.0%	0	0.0%	0	0.0%	0
Iceland, Fountain Court, Staple Hill, Bristol, BS16 5LR	0.0%	0	0.0%	0	0.0%	0	0.0%	0	0.0%	0	0.0%	0	0.0%	0	0.0%	0	0.0%	0	0.0%	0
Jeeves, Poplar Road, Bristol, BS30 5NW	0.0%	0	0.0%	0	0.0%	0	0.0%	0	0.0%	0	0.0%	0	0.0%	0	0.0%	0	0.0%	0	0.0%	0
Lidl, The Village, Emersons Way, Bristol, BS16 7AE	0.6%	10	0.0%	0	7.2%	8	1.6%	1	0.0%	0	0.0%	0	0.0%	0	0.0%	0	0.0%	0	0.0%	0
Local shops, Staple Hill Local Centre, Bristol	0.0%	0	0.0%	0	0.0%	0	0.0%	0	0.0%	0	0.0%	0	0.0%	0	0.0%	0	0.0%	0	0.0%	0
Londis (BP), London Road, Wick, Bristol, BS30 5SJ	0.0%	0	0.0%	0	0.0%	0	0.0%	0	0.0%	0	0.0%	0	0.0%	0	0.0%	0	0.0%	0	0.0%	0
Melanie's Kitchen, Downend, Bristol, BS16 5UJ	0.0%	0	0.0%	0	0.0%	0	0.0%	0	0.0%	0	0.0%	0	0.0%	0	0.0%	0	0.0%	0	0.0%	0
Sainsbury's Local, Badminton Road, Downend, Bristol, BS16 6BQ	0.0%	0	0.5%	0	0.0%	0	0.0%	0	0.0%	0	0.0%	0	0.0%	0	0.0%	0	0.0%	0	0.0%	0
Sainsbury's Local, Thistle Close, Lyde Green, Bristol, BS16 7GW	0.2%	3	0.5%	0	0.4%	1	0.0%	0	0.0%	0	0.0%	0	0.0%	0	0.0%	0	0.0%	0	0.0%	0
Sainsbury's Superstore,	4.3%	69	3.4%	3	34.6%	41	3.3%	3	0.0%	0	1.4%	1	1.6%	2	0.0%	0	0.0%	0	0.6%	0

	Total		Zone 10		Zone 11		Zone 12		Zone 13		Zone 14		Zone 15		Zone 16		Zone 17		Zone 18	
Emersons Green, Bristol, BS16 7AE																				
Spar, Westbourne Road, Emersons Green, Bristol, BS16 6RX	0.0%	0	0.0%	0	0.0%	0	0.0%	0	0.0%	0	0.0%	0	0.0%	0	0.0%	0	0.0%	0	0.0%	0
Tesco Express, St James Place, Mangotsfield, Bristol, BS16 9JB	0.0%	0	0.0%	0	0.0%	0	0.0%	0	0.0%	0	0.0%	0	0.0%	0	0.0%	0	0.0%	0	0.0%	0
Tesco Superstore, Broad Street, Staple Hill, Bristol, BS16 5NP	0.7%	11	1.5%	1	4.9%	6	0.0%	0	0.0%	0	0.0%	0	0.0%	0	0.0%	0	0.0%	0	0.0%	0
Wild Yeast Bakery, High Street, Bristol, BS16 5HE	0.0%	0	0.0%	0	0.0%	0	0.0%	0	0.0%	0	0.0%	0	0.0%	0	0.0%	0	0.0%	0	0.0%	0
Zone 12																				
Aldi, Brook Way, Patchway, Bradley Stoke, BS32 9DA	0.9%	14	1.0%	1	0.0%	0	6.1%	5	5.0%	5	1.8%	2	0.0%	0	0.0%	0	2.3%	2	0.0%	0
Buxton Butchers, Bradley Avenue, Winterbourne, Bristol, BS36 1HS	0.0%	0	0.0%	0	0.0%	0	0.0%	0	0.0%	0	0.0%	0	0.0%	0	0.0%	0	0.0%	0	0.0%	0
Co-op, Dragon Road, Winterbourne, Bristol, BS36 1BQ	0.0%	0	0.0%	0	0.0%	0	0.5%	0	0.0%	0	0.0%	0	0.0%	0	0.0%	0	0.0%	0	0.0%	0
Costcutter, Bristol Road, Frampton Cotterell, BS36 2AX	0.0%	0	0.0%	0	0.0%	0	0.0%	0	0.0%	0	0.0%	0	0.0%	0	0.0%	0	0.0%	0	0.0%	0
Nisa Local, Woodend Road, Coalpit Heath, Bristol, BS36 2LH	0.0%	0	0.0%	0	0.0%	0	0.0%	0	0.0%	0	0.0%	0	0.0%	0	0.0%	0	0.0%	0	0.0%	0
Sainsbury's Local, Badminton Road, Coalpit Heath, Bristol, BS36 2QJ	0.1%	1	0.0%	0	0.0%	0	1.1%	1	0.0%	0	0.0%	0	0.0%	0	0.5%	0	0.0%	0	0.0%	0
Tesco Express (Esso), High Street, Winterbourne, BS36 1RE	0.1%	1	0.0%	0	0.0%	0	1.1%	1	0.0%	0	0.0%	0	0.0%	0	0.0%	0	0.0%	0	0.0%	0
Tesco Express, Bradley Pavilions, Bradley Stoke, BS32 0BQ	0.3%	5	0.0%	0	0.4%	1	0.5%	0	2.3%	2	1.8%	2	0.0%	0	0.0%	0	0.0%	0	0.0%	0
Zone 13																				
Asda, Abbey Wood Shopping Park, Filton, BS34 7JL	1.6%	25	0.0%	0	0.0%	0	2.2%	2	7.4%	7	1.8%	2	0.0%	0	0.0%	0	0.0%	0	0.0%	0
Asda, Highwood Lane, Patchway, Bristol, BS34 5TL	3.4%	54	0.0%	0	0.0%	0	7.3%	6	12.9%	12	3.6%	3	0.0%	0	0.0%	0	0.0%	0	0.0%	0
Costcutter, Filton Avenue, Filton, Bristol, BS34 7AP	0.0%	0	0.0%	0	0.0%	0	0.0%	0	0.0%	0	0.0%	0	0.0%	0	0.0%	0	0.0%	0	0.0%	0
Farmfoods, The Shield Retail	0.0%	0	0.0%	0	0.0%	0	0.0%	0	0.0%	0	0.0%	0	0.0%	0	0.0%	0	0.0%	0	0.0%	0

	Total		Zone 10		Zone 11		Zone 12		Zone 13		Zone 14		Zone 15		Zone 16		Zone 17		Zone 18	
Centre, Link Road, Filton, Bristol, BS34 7BR																				
Gale's Farm Meats, Church View, Filton, Bristol, BS34 7BT	0.0%	0	0.0%	0	0.0%	0	0.0%	0	0.0%	0	0.0%	0	0.0%	0	0.0%	0	0.0%	0	0.0%	0
Home Bargains, The Shield Retail Centre, Filton, Bristol, BS34 7BR	0.0%	0	0.0%	0	0.0%	0	0.0%	0	0.4%	0	0.0%	0	0.0%	0	0.0%	0	0.0%	0	0.0%	0
Iceland (The Food Warehouse), Willowbrook Shopping Centre, Bradley Stoke, BS32 8BS	0.1%	2	0.0%	0	0.0%	0	0.0%	0	0.0%	0	2.1%	2	0.0%	0	0.0%	0	0.0%	0	0.0%	0
Lidl, Fox Den Road, Bristol, BS34 8SP	0.7%	11	0.0%	0	0.4%	1	1.1%	1	2.8%	3	1.8%	2	0.0%	0	0.0%	0	0.0%	0	0.0%	0
Lidl, Haze Way, Patchway, BS34 5BZ	0.7%	11	0.0%	0	0.0%	0	3.4%	3	9.2%	8	0.0%	0	0.0%	0	0.0%	0	0.0%	0	0.0%	0
Local shops, Patchway Town Centre	0.0%	0	0.0%	0	0.0%	0	0.0%	0	0.0%	0	0.0%	0	0.0%	0	0.0%	0	0.0%	0	0.0%	0
Marks & Spencer, The Mall, Cribbs Causeway, BS34 5QT	0.4%	7	0.0%	0	0.0%	0	0.0%	0	0.4%	0	0.0%	0	0.0%	0	0.0%	0	0.0%	0	0.0%	0
McColl's, Filton Avenue, Filton, Bristol, BS34 7AP	0.0%	0	0.0%	0	0.0%	0	0.0%	0	0.0%	0	0.0%	0	0.0%	0	0.0%	0	0.0%	0	0.0%	0
McColl's, Kingsway, Little Stoke, Bristol, BS34 6JL	0.0%	0	0.0%	0	0.0%	0	0.0%	0	0.0%	0	0.0%	0	0.0%	0	0.0%	0	0.0%	0	0.0%	0
Sainsbury's Local, Charlton Boulevard, Patchway, Bristol, BS34 5BN	0.0%	0	0.0%	0	0.0%	0	0.0%	0	0.0%	0	0.0%	0	0.0%	0	0.0%	0	0.0%	0	0.0%	0
Sainsbury's Superstore, Fox Den Road, Stoke Gifford, BS34 8SS	1.9%	31	8.1%	8	0.0%	0	3.8%	3	10.9%	10	0.0%	0	0.0%	0	0.0%	0	0.0%	0	0.0%	0
Tesco Express (Esso), Gloucester Road North, Filton, Bristol, BS34 7PL	0.0%	0	0.0%	0	0.0%	0	0.0%	0	0.0%	0	0.0%	0	0.0%	0	0.0%	0	0.0%	0	0.0%	0
Tesco Express, Baileys Court Farm, Bradley Stoke, BS32 8EJ	0.0%	0	0.0%	0	0.0%	0	0.0%	0	0.0%	0	0.0%	0	0.0%	0	0.0%	0	0.0%	0	0.0%	0
Tesco Extra, Willow Brook Centre, Bradley Stoke, BS32 8EF	4.4%	70	0.0%	0	6.9%	8	28.7%	23	34.5%	31	3.6%	3	0.0%	0	0.0%	0	0.0%	0	0.0%	0
Zone 14																				
Aldi, North Street, Bedminster, Bristol, BS3 1JA	2.3%	36	0.0%	0	0.0%	0	0.0%	0	0.0%	0	20.9%	18	2.8%	3	2.8%	3	0.0%	0	0.0%	0
Asda, East Street, Bedminster, Bristol, BS3 4JY	2.6%	42	2.0%	2	0.0%	0	0.0%	0	0.0%	0	12.3%	11	3.9%	4	8.1%	7	2.3%	2	0.0%	0

	Total		Zone 10		Zone 11		Zone 12		Zone 13		Zone 14		Zone 15		Zone 16		Zone 17		Zone 18	
Ashton Fruit Shop, North Street, Southville, Bristol, BS3 1JN	0.0%	0	0.0%	0	0.0%	0	0.0%	0	0.0%	0	0.0%	0	0.0%	0	0.0%	0	0.0%	0	0.0%	0
B&M, Winterstoke Road, Bristol, BS3 2LF	0.0%	0	0.0%	0	0.0%	0	0.0%	0	0.0%	0	0.0%	0	0.0%	0	0.0%	0	0.0%	0	0.0%	0
Co-op, Coronation Road, Southville, Bristol, BS3 1RF	0.0%	0	0.0%	0	0.0%	0	0.0%	0	0.0%	0	0.0%	0	0.0%	0	0.0%	0	0.0%	0	0.0%	0
Co-op, North Street, Bedminster, Bristol, BS3 1EN	0.0%	0	0.0%	0	0.0%	0	0.0%	0	0.0%	0	0.0%	0	0.0%	0	0.0%	0	0.0%	0	0.0%	0
Costcutter, St John's Lane, Bristol, BS3 5AG	0.0%	0	0.0%	0	0.0%	0	0.0%	0	0.0%	0	0.0%	0	0.0%	0	0.0%	0	0.0%	0	0.0%	0
Farmfoods, St Catherine's Place, Bedminster, Bristol, BS3 4HG	0.1%	1	0.0%	0	0.0%	0	0.0%	0	0.0%	0	0.0%	0	0.8%	1	0.0%	0	0.0%	0	0.0%	0
Iceland (The Food Warehouse), South Bristol Retail Park, Winterstoke Road, Ashton Gate, Bristol, BS3 2LQ	0.3%	4	0.0%	0	0.0%	0	0.0%	0	0.0%	0	0.3%	0	2.8%	3	1.0%	1	0.0%	0	0.0%	0
Iceland, St Catherine's Place, Bedminster, Bristol, BS3 4HG	0.0%	0	0.0%	0	0.0%	0	0.0%	0	0.0%	0	0.0%	0	0.0%	0	0.0%	0	0.0%	0	0.0%	0
Kelvin's Butchers, East Street, Bedminster, BS3 4HB	0.0%	0	0.0%	0	0.0%	0	0.0%	0	0.0%	0	0.0%	0	0.0%	0	0.0%	0	0.0%	0	0.0%	0
Lidl, Sheene Road, Bedminster, Bristol, BS3 4EG	0.2%	4	0.0%	0	0.0%	0	0.0%	0	0.0%	0	1.0%	1	0.8%	1	0.0%	0	0.0%	0	0.0%	0
Local shops, Bedminster Local Centre, Bristol	0.1%	1	0.0%	0	0.0%	0	0.0%	0	0.0%	0	1.4%	1	0.0%	0	0.0%	0	0.0%	0	0.0%	0
Rare Butchers of Southville, North Street, Southville, Bristol, BS3 1JD	0.0%	0	0.0%	0	0.0%	0	0.0%	0	0.0%	0	0.0%	0	0.0%	0	0.0%	0	0.0%	0	0.0%	0
Sainsbury's Superstore, Winterstoke Road, Bristol, BS3 2NS	2.8%	44	0.0%	0	0.0%	0	0.0%	0	0.4%	0	15.5%	13	10.4%	11	0.0%	0	1.8%	1	0.0%	0
Shorts News, Luckwell Road, Bedminster, BS3 3ET	0.0%	0	0.0%	0	0.0%	0	0.0%	0	0.0%	0	0.0%	0	0.0%	0	0.0%	0	0.0%	0	0.0%	0
Tesco Express, North Street, Bedminster, Bristol, BS3 1HZ	0.1%	2	0.0%	0	0.0%	0	0.0%	0	0.0%	0	2.5%	2	0.0%	0	0.0%	0	0.0%	0	0.0%	0
Tesco Express, Oxford Street, Totterdown, Bristol, BS3 4RJ	0.1%	2	0.0%	0	0.0%	0	0.0%	0	0.0%	0	1.8%	2	0.0%	0	0.0%	0	0.0%	0	0.0%	0

	Total		Zone 10		Zone 11		Zone 12		Zone 13		Zone 14		Zone 15		Zone 16		Zone 17		Zone 18	
Tesco Express, West Street, Bedminster, Bristol, BS3 3NN	0.1%	2	0.0%	0	0.0%	0	0.0%	0	0.0%	0	2.1%	2	0.0%	0	0.0%	0	0.0%	0	0.0%	0
The Banana Boat, Oxford Street, Totterdown, Bristol, BS3 4RL	0.1%	2	0.0%	0	0.0%	0	0.0%	0	0.0%	0	0.0%	0	0.0%	0	2.2%	2	0.0%	0	0.0%	0
Zone 15																				
Aldi, Imperial Retail Park, Bristol, BS13 7TJ	3.1%	49	0.0%	0	0.9%	1	0.0%	0	0.0%	0	4.2%	4	23.8%	24	9.1%	8	15.6%	12	0.0%	0
B&M, Imperial Retail Park, Bristol, BS13 7TJ	0.0%	0	0.0%	0	0.0%	0	0.0%	0	0.0%	0	0.0%	0	0.0%	0	0.0%	0	0.0%	0	0.0%	0
Co-op, Bishopsworth Road, Bedminster Down, Bristol, BS13 7JR	0.0%	0	0.0%	0	0.0%	0	0.0%	0	0.0%	0	0.0%	0	0.0%	0	0.0%	0	0.0%	0	0.0%	0
Filwood International Mini Market, Filwood Broadway, Bristol, BS4 1JL	0.0%	0	0.0%	0	0.0%	0	0.0%	0	0.0%	0	0.0%	0	0.0%	0	0.0%	0	0.0%	0	0.0%	0
Home Bargains, Whitchurch Lane, Bristol, BS13 7TW	0.0%	0	0.0%	0	0.0%	0	0.0%	0	0.0%	0	0.0%	0	0.0%	0	0.0%	0	0.0%	0	0.0%	0
Iceland, Peterson Avenue, Hartcliffe, Bristol, BS13 0BE	0.0%	0	0.0%	0	0.0%	0	0.0%	0	0.0%	0	0.0%	0	0.0%	0	0.0%	0	0.0%	0	0.0%	0
Kwik Save Queen's Road, Bishopsworth, Bristol, BS13 8PQ	0.0%	0	0.0%	0	0.0%	0	0.0%	0	0.0%	0	0.0%	0	0.0%	0	0.0%	0	0.0%	0	0.0%	0
Lidl, Whitchurch Lane, Bishopsworth, Bristol, BS13 7TE	1.2%	18	0.0%	0	0.0%	0	0.0%	0	0.4%	0	0.0%	0	13.9%	14	0.0%	0	2.3%	2	0.0%	0
Local shops, Hartcliffe Local Centre, Bristol	0.0%	0	0.0%	0	0.0%	0	0.0%	0	0.0%	0	0.0%	0	0.0%	0	0.0%	0	0.0%	0	0.0%	0
Londis, Queens Road, Bishopsworth, Bristol, BS13 8PH	0.0%	0	0.0%	0	0.0%	0	0.0%	0	0.0%	0	0.0%	0	0.0%	0	0.0%	0	0.0%	0	0.0%	0
Marks & Spencer (Foodhall), Imperial Retail Park, Bristol, BS13 7TJ	0.3%	5	0.0%	0	0.0%	0	0.0%	0	0.0%	0	1.8%	2	3.6%	4	0.0%	0	0.0%	0	0.0%	0
McColl's, Bishport Avenue, Hartcliffe, Bristol, BS13 9LJ	0.0%	0	0.0%	0	0.0%	0	0.0%	0	0.0%	0	0.0%	0	0.0%	0	0.0%	0	0.0%	0	0.0%	0
McColl's, Church Road, Bishopsworth, Bristol, BS13 8JZ	0.0%	0	0.0%	0	0.0%	0	0.0%	0	0.0%	0	0.0%	0	0.0%	0	0.0%	0	0.0%	0	0.0%	0
Morrisons (Daily), Petrol Station, Hengrove Way, South Bristol Business Park, BS4 1UJ	0.5%	7	2.5%	2	0.0%	0	2.8%	2	0.0%	0	0.0%	0	2.4%	2	0.0%	0	0.0%	0	0.0%	0

	Total		Zone 10		Zone 11		Zone 12		Zone 13		Zone 14		Zone 15		Zone 16		Zone 17		Zone 18	
Morrisons, Four Acres, Withywood Road, Bristol, BS13 8RA	0.0%	0	0.0%	0	0.0%	0	0.0%	0	0.0%	0	0.0%	0	0.0%	0	0.0%	0	0.0%	0	0.0%	0
Morrisons, Peterson Avenue, Hartcliffe, Bristol, BS13 0BE	1.1%	17	0.0%	0	0.0%	0	0.0%	0	0.0%	0	0.0%	0	10.3%	11	0.0%	0	4.4%	3	0.0%	0
Post Office, Marshall Walk, Inns Court Green, Bristol, BS4 1TR	0.0%	0	0.0%	0	0.0%	0	0.0%	0	0.0%	0	0.0%	0	0.0%	0	0.0%	0	0.0%	0	0.0%	0
Premier, Kings Head Lane, Bedminster Down, Bristol, BS13 7BW	0.0%	0	0.0%	0	0.0%	0	0.0%	0	0.0%	0	0.0%	0	0.0%	0	0.0%	0	0.0%	0	0.0%	0
St Peters Rise Convenience Store, Headley Park, Bristol, BS13 7LU	0.0%	0	0.0%	0	0.0%	0	0.0%	0	0.0%	0	0.0%	0	0.0%	0	0.0%	0	0.0%	0	0.0%	0
The Butchers Shop, St Peters Rise, Bristol, BS13 7LU	0.0%	0	0.0%	0	0.0%	0	0.0%	0	0.0%	0	0.0%	0	0.0%	0	0.0%	0	0.0%	0	0.0%	0
Zone 16																				
B&M, Broadwalk Shopping Centre, Knowle, Bristol, BS4 2QU	0.0%	0	0.0%	0	0.0%	0	0.0%	0	0.0%	0	0.0%	0	0.0%	0	0.0%	0	0.0%	0	0.0%	0
Brislington Retail Park, Brislington, Bristol, BS4 5NG	0.0%	0	0.0%	0	0.0%	0	0.0%	0	0.0%	0	0.0%	0	0.0%	0	0.0%	0	0.0%	0	0.0%	0
Broadwalk Shopping Centre, Knowle, Bristol, BS4 2RA	0.3%	4	0.0%	0	0.0%	0	0.0%	0	0.0%	0	0.0%	0	0.0%	0	4.9%	4	0.0%	0	0.0%	0
Co-op, Broomhill Road, Bristol, BS4 4SD	0.0%	0	0.0%	0	0.0%	0	0.0%	0	0.0%	0	0.0%	0	0.0%	0	0.0%	0	0.0%	0	0.0%	0
Co-op, Wells Road, Totterdown, Bristol, BS4 2AL	0.0%	0	0.0%	0	0.0%	0	0.0%	0	0.0%	0	0.0%	0	0.0%	0	0.0%	0	0.0%	0	0.0%	0
Co-op, Wyatts View, St. Annes, Bristol, BS4 4WW	0.0%	0	0.0%	0	0.0%	0	0.0%	0	0.0%	0	0.0%	0	0.0%	0	0.5%	0	0.0%	0	0.0%	0
Costcutter, Sandy Park Road, Brislington, Bristol, BS4 3PE	0.1%	1	0.0%	0	0.0%	0	0.0%	0	0.0%	0	0.0%	0	0.0%	0	1.0%	1	0.0%	0	0.0%	0
Home Bargains, Brislington Retail Park, Bristol, BS4 5HH	0.0%	0	0.0%	0	0.0%	0	0.0%	0	0.0%	0	0.0%	0	0.0%	0	0.0%	0	0.0%	0	0.0%	0
Iceland, Broad Walk, Knowle, Bristol, BS4 2QU	0.2%	3	0.0%	0	0.0%	0	0.0%	0	0.0%	0	0.0%	0	2.0%	2	0.0%	0	0.9%	1	0.0%	0
Lidl, Brislington Retail Park, Bristol, BS4 5NG	1.2%	19	0.0%	0	0.0%	0	0.0%	0	0.0%	0	0.0%	0	0.0%	0	13.3%	12	3.5%	3	1.9%	1
Local shops, Brislington Local Centre, Bristol	0.0%	0	0.0%	0	0.0%	0	0.0%	0	0.0%	0	0.0%	0	0.0%	0	0.0%	0	0.0%	0	0.0%	0
Local shops, Knowle Local Centre, Bristol	0.1%	1	0.0%	0	0.0%	0	0.0%	0	0.0%	0	0.0%	0	0.0%	0	0.0%	0	1.8%	1	0.0%	0

	Total		Zone 10		Zone 11		Zone 12		Zone 13		Zone 14		Zone 15		Zone 16		Zone 17		Zone 18	
Morrisons Daily, Sandy Park Road, Brislington, Bristol, BS4 3PH	0.0%	0	0.0%	0	0.0%	0	0.0%	0	0.0%	0	0.0%	0	0.0%	0	0.0%	0	0.0%	0	0.0%	0
Sainsbury's Superstore, St Philips Causeway, Arnos Vale, Bristol, BS4 3BD	2.5%	39	0.0%	0	0.0%	0	0.0%	0	0.0%	0	1.4%	1	0.0%	0	22.2%	20	1.8%	1	3.9%	2
Tesco Express, Friendship Road / Axbridge Road, Bristol, BS4 2RX	0.1%	1	0.0%	0	0.0%	0	0.0%	0	0.0%	0	0.0%	0	0.8%	1	0.0%	0	0.0%	0	0.0%	0
Tesco Extra, Callington Road, Brislington, Bristol, BS4 5AY	3.0%	48	0.0%	0	0.0%	0	0.0%	0	0.0%	0	1.8%	2	3.5%	4	23.4%	21	18.5%	14	5.2%	3
Zone 17																				
Asda, Oatlands Avenue, Whitchurch, BS14 0ST	2.8%	45	0.0%	0	0.0%	0	0.0%	0	0.0%	0	2.5%	2	8.3%	9	2.1%	2	40.2%	30	0.0%	0
Best One, East Dundry Road, Whitchurch, Bristol, BS14 0LN	0.0%	0	0.0%	0	0.0%	0	0.0%	0	0.0%	0	0.0%	0	0.0%	0	0.0%	0	0.0%	0	0.0%	0
Co-op, Belland Drive, Bristol, BS14 0EW	0.0%	0	0.0%	0	0.0%	0	0.0%	0	0.0%	0	0.0%	0	0.0%	0	0.0%	0	0.0%	0	0.0%	0
Co-op, Holloway Road, Stockwood, Bristol, BS14 8PG	0.1%	1	0.0%	0	0.0%	0	0.0%	0	0.0%	0	0.0%	0	0.0%	0	0.0%	0	1.3%	1	0.0%	0
Premier, Stockwood Lane, Bristol, BS14 8SY	0.0%	0	0.0%	0	0.0%	0	0.0%	0	0.0%	0	0.0%	0	0.0%	0	0.0%	0	0.0%	0	0.0%	0
Ridgeway Stores, Ridgeway Lane, Bristol, BS14 9PH	0.0%	0	0.0%	0	0.0%	0	0.0%	0	0.0%	0	0.0%	0	0.0%	0	0.0%	0	0.0%	0	0.0%	0
Tesco Express (Esso), Wells Road, Whitchurch, Bristol, BS14 9HX	0.0%	0	0.0%	0	0.0%	0	0.0%	0	0.0%	0	0.0%	0	0.0%	0	0.0%	0	0.4%	0	0.0%	0
Zone 18																				
Co-op, Queens Road, Keynsham, BS31 2NW	0.0%	0	0.0%	0	0.0%	0	0.0%	0	0.0%	0	0.0%	0	0.0%	0	0.0%	0	0.0%	0	0.6%	0
Iceland, Temple Street, Keynsham, Bristol, BS31 1EG	0.0%	0	0.0%	0	0.0%	0	0.0%	0	0.0%	0	0.0%	0	0.0%	0	0.0%	0	0.0%	0	0.6%	0
Local shops, Keynsham Town Centre	0.0%	0	0.0%	0	0.0%	0	0.0%	0	0.0%	0	0.0%	0	0.0%	0	0.0%	0	0.0%	0	0.0%	0
McColl's, Chandag Road, Keynsham, Bristol, BS31 1PW	0.0%	0	0.0%	0	0.0%	0	0.0%	0	0.0%	0	0.0%	0	0.0%	0	0.0%	0	0.0%	0	0.0%	0
McColl's, Holmoak Road, Keynsham, Bristol, BS31 2RZ	0.0%	0	0.0%	0	0.0%	0	0.0%	0	0.0%	0	0.0%	0	0.0%	0	0.0%	0	0.0%	0	0.0%	0
Sainsbury's Local, Market Walk, Keynsham, Bristol, BS31 1FS	0.0%	0	0.0%	0	0.0%	0	0.0%	0	0.0%	0	0.0%	0	0.0%	0	0.0%	0	0.0%	0	0.6%	0

	Total		Zone 10		Zone 11		Zone 12		Zone 13		Zone 14		Zone 15		Zone 16		Zone 17		Zone 18	
Tesco Express, Bath Road, Saltford, Bristol, BS31 3HQ	0.0%	0	0.0%	0	0.0%	0	0.0%	0	0.0%	0	0.0%	0	0.0%	0	0.0%	0	0.0%	0	0.0%	0
Tesco Superstore, Bristol Road, Keynsham, Bristol, BS31 2BA	1.3%	21	0.0%	0	0.4%	1	2.8%	2	0.0%	0	0.0%	0	0.0%	0	0.0%	0	0.4%	0	34.4%	17
Waitrose, Broadmead Lane, Keynsham, BS31 1ST	0.6%	9	0.0%	0	0.4%	1	0.0%	0	0.0%	0	0.0%	0	0.0%	0	0.0%	0	0.0%	0	14.5%	7
Outside Survey Area																				
Aldi, Horseshoe Lane, Thornbury, BS35 2AX	0.1%	1	0.0%	0	0.0%	0	1.1%	1	0.0%	0	0.0%	0	0.0%	0	0.0%	0	0.0%	0	0.0%	0
Aldi, Warminster Road, Westbury, BA13 3PL	0.0%	0	0.0%	0	0.0%	0	0.0%	0	0.0%	0	0.0%	0	0.0%	0	0.0%	0	0.0%	0	0.0%	0
Aldi, Westway House, Clevedon, BS21 6XT	0.0%	0	0.0%	0	0.0%	0	0.0%	0	0.0%	0	0.0%	0	0.0%	0	0.0%	0	0.0%	0	0.0%	0
Aldi, Wyndham Way, Portishead, BS20 8LR	0.0%	1	0.0%	0	0.0%	0	0.0%	0	0.0%	0	0.3%	0	0.0%	0	0.0%	0	0.0%	0	0.0%	0
Artingstall, High Street, Chipping Sodbury, Bristol, BS37 6AH	0.0%	0	0.0%	0	0.0%	0	0.0%	0	0.0%	0	0.0%	0	0.0%	0	0.0%	0	0.0%	0	0.0%	0
Asda, St Pauls Road, Boscombe, Bournemouth, BH8 8DL	0.1%	1	0.0%	0	0.0%	0	0.0%	0	0.0%	0	0.0%	0	0.0%	0	0.0%	0	0.0%	0	0.0%	0
Co-op, Claverton Down, University of Bath, BA2 7AY	0.0%	0	0.0%	0	0.0%	0	0.0%	0	0.0%	0	0.0%	0	0.0%	0	0.0%	0	0.0%	0	0.0%	0
Co-op, Hannah More Road, Nailsea, Bristol, BS48 4RZ	0.0%	0	0.0%	0	0.0%	0	0.0%	0	0.0%	0	0.0%	0	0.0%	0	0.0%	0	0.0%	0	0.0%	0
Co-op, Harford Square, Chew Magna, Bristol, BS40 8RA	0.0%	0	0.0%	0	0.0%	0	0.0%	0	0.0%	0	0.0%	0	0.0%	0	0.0%	0	0.0%	0	0.0%	0
Co-op, High Street, Thornbury, BS35 2AE	0.0%	0	0.0%	0	0.0%	0	0.0%	0	0.0%	0	0.0%	0	0.0%	0	0.0%	0	0.0%	0	0.0%	0
Co-op, High Street, Yatton, BS49 4EG	0.0%	0	0.0%	0	0.0%	0	0.0%	0	0.0%	0	0.0%	0	0.0%	0	0.0%	0	0.0%	0	0.0%	0
Co-op, Hill Court, Paulton, BS39 7QG	0.0%	0	0.0%	0	0.0%	0	0.0%	0	0.0%	0	0.0%	0	0.0%	0	0.0%	0	0.0%	0	0.0%	0
Co-op, Station Road, Pill, Bristol, BS20 0AW	0.0%	0	0.0%	0	0.0%	0	0.0%	0	0.0%	0	0.0%	0	0.0%	0	0.0%	0	0.0%	0	0.0%	0
Co-op, Weston Road, Long Ashton, Bristol, BS41 9AA	0.0%	0	0.0%	0	0.0%	0	0.0%	0	0.0%	0	0.0%	0	0.0%	0	0.0%	0	0.0%	0	0.0%	0
Devizes Shambles Market, Market Hall, Devizes, SN10 1ZZ	0.0%	0	0.0%	0	0.0%	0	0.0%	0	0.0%	0	0.0%	0	0.0%	0	0.0%	0	0.0%	0	0.0%	0
Gatcombe Farm Shop,	0.0%	0	0.0%	0	0.0%	0	0.0%	0	0.0%	0	0.0%	0	0.0%	0	0.0%	0	0.0%	0	0.0%	0

	Total		Zone 10		Zone 11		Zone 12		Zone 13		Zone 14		Zone 15		Zone 16		Zone 17		Zone 18	
Weston Road, Flax Bourton, Bristol, BS48 3QT																				
Iceland, Crown Glass Place, Nailsea, BS48 1RD	0.0%	0	0.0%	0	0.0%	0	0.0%	0	0.0%	0	0.0%	0	0.0%	0	0.0%	0	0.0%	0	0.0%	0
Iceland, North Walk, Yate, Bristol, BS37 4AP	0.0%	0	0.0%	0	0.0%	0	0.0%	0	0.0%	0	0.0%	0	0.0%	0	0.0%	0	0.0%	0	0.0%	0
John Howell Family Butchery, High Street, Chipping Sodbury, BS37 6BA	0.0%	0	0.0%	0	0.0%	0	0.0%	0	0.0%	0	0.0%	0	0.0%	0	0.0%	0	0.0%	0	0.0%	0
Lidl, Harbour Road, Portishead, BS20 7DE	0.1%	1	0.0%	0	0.0%	0	0.0%	0	0.0%	0	0.0%	0	0.0%	0	0.0%	0	0.0%	0	0.0%	0
Lidl, Kennedy Way, Yate, BS37 4BA	0.1%	1	0.0%	0	0.0%	0	1.1%	1	0.0%	0	0.3%	0	0.0%	0	0.0%	0	0.0%	0	0.0%	0
Lidl, Lower Bristol Road, Twerton, Bath, BA2 1ES	0.1%	1	0.0%	0	0.0%	0	0.0%	0	0.0%	0	0.0%	0	0.0%	0	0.0%	0	0.0%	0	2.5%	1
Local shops, Swindon Town Centre	0.0%	0	0.0%	0	0.0%	0	0.0%	0	0.0%	0	0.0%	0	0.0%	0	0.0%	0	0.0%	0	0.0%	0
Local shops, Yate Town Centre	0.0%	0	0.0%	0	0.0%	0	0.0%	0	0.0%	0	0.0%	0	0.0%	0	0.0%	0	0.0%	0	0.0%	0
Marks & Spencer (Foodhall), Lower Bristol Road, Twerton, Bath, BA2 1EP	0.0%	0	0.0%	0	0.0%	0	0.0%	0	0.0%	0	0.0%	0	0.0%	0	0.0%	0	0.0%	0	0.0%	0
Marks & Spencer (Simply Food), Yate Shopping Centre, Yate, BS37 4AS	0.0%	0	0.0%	0	0.0%	0	0.0%	0	0.0%	0	0.0%	0	0.0%	0	0.0%	0	0.0%	0	0.0%	0
Morrisons, Cepen Park North, Chippenham, SN14 6UZ	0.0%	1	0.0%	0	0.4%	1	0.0%	0	0.0%	0	0.0%	0	0.0%	0	0.0%	0	0.0%	0	0.0%	0
Morrisons, Station Road, Yate, BS37 5PW	0.5%	8	0.5%	0	1.3%	2	7.1%	6	0.0%	0	0.0%	0	0.0%	0	0.0%	0	0.0%	0	0.0%	0
One Stop, Primrose Drive, Thornbury, BS35 1UP	0.0%	0	0.0%	0	0.0%	0	0.0%	0	0.0%	0	0.0%	0	0.0%	0	0.0%	0	0.0%	0	0.0%	0
One Stop, Wellington Road, Yate, BS37 5UY	0.0%	0	0.0%	0	0.0%	0	0.0%	0	0.0%	0	0.0%	0	0.0%	0	0.0%	0	0.0%	0	0.0%	0
One Stop, Westerleigh Road, Yate, BS37 4BN	0.0%	0	0.0%	0	0.0%	0	0.0%	0	0.0%	0	0.0%	0	0.0%	0	0.0%	0	0.0%	0	0.0%	0
Sainsbury's Superstore, Serbert Road, Portishead, BS20 7GD	0.1%	1	0.0%	0	0.0%	0	0.0%	0	0.0%	0	0.0%	0	0.0%	0	0.0%	0	0.0%	0	0.0%	0
Tesco Express, Bristol Road, Congresbury, BS49 5BG	0.1%	1	0.0%	0	0.0%	0	0.0%	0	0.0%	0	0.0%	0	0.0%	0	0.0%	0	0.0%	0	0.0%	0
Tesco Express, Lark Rise, Brimsham Park, Yate, BS37 7PJ	0.0%	0	0.0%	0	0.0%	0	0.0%	0	0.0%	0	0.0%	0	0.0%	0	0.0%	0	0.0%	0	0.0%	0
Tesco Express, Station Road,	0.0%	0	0.0%	0	0.0%	0	0.0%	0	0.0%	0	0.0%	0	0.0%	0	0.0%	0	0.0%	0	0.0%	0

	Total		Zone 10		Zone 11		Zone 12		Zone 13		Zone 14		Zone 15		Zone 16		Zone 17		Zone 18	
Yate, BS37 4PH																				
Tesco Extra, East Walk, Yate, BS37 4AS	1.0%	16	0.0%	0	2.8%	3	11.0%	9	2.3%	2	0.0%	0	0.0%	0	0.0%	0	0.0%	0	0.0%	0
Tesco Superstore, Emery Gate, Chippenham, SN15 3JP	0.0%	0	0.0%	0	0.0%	0	0.0%	0	0.0%	0	0.0%	0	0.0%	0	0.0%	0	0.0%	0	0.0%	0
Tesco Superstore, Kenn Road, Clevedon, BS21 6LH	0.0%	0	0.0%	0	0.0%	0	0.0%	0	0.0%	0	0.0%	0	0.0%	0	0.0%	0	0.0%	0	0.0%	0
Tesco Superstore, Midland Way, Thornbury, BS35 2BS	0.3%	5	0.0%	0	0.0%	0	0.0%	0	0.4%	0	2.5%	2	0.0%	0	0.0%	0	0.0%	0	0.0%	0
Tesco Superstore, Old Mills, Paulton, Bristol, BS39 7SW	0.0%	0	0.0%	0	0.0%	0	0.0%	0	0.0%	0	0.0%	0	0.0%	0	0.0%	0	0.0%	0	0.0%	0
Tesco Superstore, Station Road, Chepstow, NP16 5PB	0.0%	0	0.0%	0	0.0%	0	0.0%	0	0.4%	0	0.0%	0	0.0%	0	0.0%	0	0.0%	0	0.0%	0
Tesco Superstore, Station Road, Weston-super-Mare, BS23 1XG	0.0%	0	0.5%	0	0.0%	0	0.0%	0	0.0%	0	0.0%	0	0.0%	0	0.0%	0	0.0%	0	0.0%	0
Tesco Superstore, Stock Way North, Nailsea, Bristol, BS48 1AQ	0.0%	0	0.0%	0	0.0%	0	0.0%	0	0.0%	0	0.0%	0	0.0%	0	0.0%	0	0.0%	0	0.0%	0
Tunley Farm Butchers, Greenpark Station, Bath, BA1 1JB	0.0%	0	0.0%	0	0.0%	0	0.0%	0	0.0%	0	0.0%	0	0.0%	0	0.0%	0	0.0%	0	0.0%	0
Waitrose, Harbour Road, Portishead, Bristol, BS20 7DE	0.4%	7	0.0%	0	0.4%	1	0.0%	0	0.0%	0	0.0%	0	0.0%	0	0.0%	0	0.0%	0	0.0%	0
Waitrose, High Street, Nailsea, Bristol, BS48 1AP	0.3%	5	0.0%	0	0.0%	0	0.0%	0	0.0%	0	0.0%	0	0.0%	0	0.0%	0	0.0%	0	0.0%	0
Waitrose, Wickwar Road, Chipping Sodbury, BS37 6AU	0.0%	0	0.0%	0	0.0%	0	0.0%	0	0.0%	0	0.0%	0	0.0%	0	0.0%	0	0.0%	0	0.0%	0
Others																				
Other	0.0%	0	0.0%	0	0.0%	0	0.0%	0	0.0%	0	0.0%	0	0.0%	0	0.0%	0	0.0%	0	0.0%	0
Internet / delivery	0.0%	0	0.0%	0	0.0%	0	0.0%	0	0.0%	0	0.0%	0	0.0%	0	0.0%	0	0.0%	0	0.0%	0
(Same place as before)	0.0%	0	0.0%	0	0.0%	0	0.0%	0	0.0%	0	0.0%	0	0.0%	0	0.0%	0	0.0%	0	0.0%	0
(Don't know / can't remember)	0.0%	0	0.0%	0	0.0%	0	0.0%	0	0.0%	0	0.0%	0	0.0%	0	0.0%	0	0.0%	0	0.0%	0
(Don't do this type of shopping)	0.0%	0	0.0%	0	0.0%	0	0.0%	0	0.0%	0	0.0%	0	0.0%	0	0.0%	0	0.0%	0	0.0%	0
Weighted base:		1588		95		118		79		91		86		103		91		75		50
Sample:		1612		90		94		84		84		91		98		92		93		90

Q02 Which retailer did you purchase your main food internet / home delivery shopping from?
Those that said 'Internet / delivery' at Q01

	Total		Zone 10		Zone 11		Zone 12		Zone 13		Zone 14		Zone 15		Zone 16		Zone 17		Zone 18	
Aldi	2.6%	6	0.0%	0	0.0%	0	0.0%	0	13.1%	2	0.0%	0	0.0%	0	0.0%	0	0.0%	0	0.0%	0
Amazon (includes Morrisons & Booths through Amazon website)	0.9%	2	0.0%	0	0.0%	0	0.0%	0	0.0%	0	0.0%	0	0.0%	0	0.0%	0	0.0%	0	0.0%	0
Asda	23.5%	55	4.7%	0	21.6%	3	18.8%	5	23.1%	4	39.4%	7	58.6%	10	19.7%	1	22.9%	1	5.5%	0
Co-op	2.1%	5	0.0%	0	6.9%	1	0.0%	0	0.0%	0	0.0%	0	0.0%	0	0.0%	0	0.0%	0	0.0%	0
Iceland	7.1%	17	0.0%	0	14.3%	2	10.2%	3	7.4%	1	19.7%	3	14.8%	2	0.0%	0	0.0%	0	5.5%	0
Marks & Spencer	1.6%	4	0.0%	0	0.0%	0	0.0%	0	13.1%	2	9.0%	2	0.0%	0	0.0%	0	0.0%	0	0.0%	0
Morrisons (via Morrisons website)	7.7%	18	47.7%	5	0.0%	0	6.5%	2	0.0%	0	7.0%	1	14.9%	2	0.0%	0	0.0%	0	0.0%	0
Ocado	7.6%	18	0.0%	0	0.0%	0	28.8%	7	5.0%	1	10.7%	2	0.0%	0	0.0%	0	7.6%	0	0.0%	0
Sainsbury’s	17.7%	42	4.7%	0	53.7%	8	11.8%	3	7.4%	1	0.0%	0	2.4%	0	34.6%	3	15.2%	1	10.9%	1
Tesco	23.4%	55	43.0%	4	3.5%	1	23.8%	6	17.7%	3	14.1%	2	9.4%	2	45.7%	3	54.3%	2	72.6%	4
Waitrose	1.9%	4	0.0%	0	0.0%	0	0.0%	0	0.0%	0	0.0%	0	0.0%	0	0.0%	0	0.0%	0	5.5%	0
Other	0.0%	0	0.0%	0	0.0%	0	0.0%	0	0.0%	0	0.0%	0	0.0%	0	0.0%	0	0.0%	0	0.0%	0
Gousto	0.9%	2	0.0%	0	0.0%	0	0.0%	0	13.1%	2	0.0%	0	0.0%	0	0.0%	0	0.0%	0	0.0%	0
Hello Fresh	1.8%	4	0.0%	0	0.0%	0	0.0%	0	0.0%	0	0.0%	0	0.0%	0	0.0%	0	0.0%	0	0.0%	0
Riverford	0.2%	0	0.0%	0	0.0%	0	0.0%	0	0.0%	0	0.0%	0	0.0%	0	0.0%	0	0.0%	0	0.0%	0
Uber Eats	1.0%	2	0.0%	0	0.0%	0	0.0%	0	0.0%	0	0.0%	0	0.0%	0	0.0%	0	0.0%	0	0.0%	0
(Don't know / can't remember)	0.3%	1	0.0%	0	0.0%	0	0.0%	0	0.0%	0	0.0%	0	0.0%	0	0.0%	0	0.0%	0	0.0%	0
Weighted base:		235		10		15		26		16		17		17		7		4		6
Sample:		210		10		10		17		16		11		13		8		7		10

	Total		Zone 10		Zone 11		Zone 12		Zone 13		Zone 14		Zone 15		Zone 16		Zone 17		Zone 18	

Q03 What is the MAIN reason you chose (STORE MENTIONED AT Q01) for your main food and grocery shopping?

Near to home	29.6%	540	29.7%	31	31.8%	42	18.2%	19	29.8%	32	33.8%	35	24.2%	29	48.2%	47	34.2%	27	38.7%	22
Can get everything I need there	10.4%	189	6.7%	7	10.6%	14	12.3%	13	10.7%	11	16.2%	17	8.0%	10	8.1%	8	17.1%	14	9.4%	5
Lower prices	9.6%	175	10.2%	11	7.3%	10	12.1%	13	11.8%	13	5.3%	6	12.7%	15	6.3%	6	9.4%	7	6.8%	4
Value for money	6.4%	116	7.0%	7	12.1%	16	2.9%	3	4.7%	5	6.8%	7	13.1%	16	5.0%	5	6.0%	5	8.4%	5
Choice of food goods available	5.6%	103	4.0%	4	2.8%	4	12.2%	13	5.0%	5	11.9%	12	4.8%	6	4.9%	5	3.9%	3	4.7%	3
Habit / always use it	4.2%	77	3.2%	3	5.2%	7	4.5%	5	7.0%	8	0.9%	1	2.0%	2	3.4%	3	6.9%	5	6.3%	4
Quality of food goods available	3.4%	62	1.3%	1	0.8%	1	1.6%	2	2.4%	3	2.9%	3	4.1%	5	4.9%	5	1.7%	1	6.9%	4
Internet shopping is convenient	3.4%	61	2.2%	2	1.6%	2	11.0%	12	5.4%	6	1.2%	1	2.0%	2	1.0%	1	0.0%	0	2.2%	1
Delivery service	3.2%	59	0.4%	0	0.4%	1	2.9%	3	1.1%	1	6.9%	7	7.2%	9	1.9%	2	3.3%	3	4.1%	2
Easy to get to by car	2.9%	53	4.1%	4	6.6%	9	3.3%	4	4.4%	5	0.3%	0	2.1%	2	0.0%	0	0.8%	1	1.7%	1
Easy to park / good car parking provision	1.7%	31	2.3%	2	0.8%	1	0.4%	0	0.8%	1	0.3%	0	0.7%	1	0.0%	0	0.8%	1	0.6%	0
Preference for retailer	1.4%	26	3.6%	4	0.0%	0	2.0%	2	1.9%	2	0.3%	0	0.3%	0	3.5%	3	0.4%	0	0.0%	0
Loyalty card / points scheme	1.4%	25	2.7%	3	0.4%	1	0.4%	0	2.0%	2	1.5%	2	0.3%	0	0.5%	0	1.3%	1	0.0%	0
Started online shopping due to the pandemic and kept using it	1.2%	23	2.7%	3	2.0%	3	0.8%	1	2.4%	3	0.0%	0	0.3%	0	0.0%	0	0.8%	1	0.0%	0
Use online shopping due to the pandemic / because it's covid safe	1.1%	20	1.3%	1	2.8%	4	0.4%	0	0.8%	1	0.6%	1	0.0%	0	0.0%	0	0.4%	0	0.6%	0
Staff discount / work there	1.1%	20	5.5%	6	0.8%	1	1.6%	2	0.0%	0	1.5%	2	0.7%	1	1.0%	1	0.4%	0	0.0%	0
Near to work	1.0%	18	0.4%	0	0.4%	1	0.0%	0	0.0%	0	1.5%	2	1.0%	1	1.4%	1	1.3%	1	1.1%	1
Large store	0.9%	17	0.0%	0	2.8%	4	0.4%	0	0.0%	0	0.3%	0	0.3%	0	0.0%	0	0.0%	0	0.0%	0
Accessibility by public transport	0.8%	14	0.0%	0	0.0%	0	0.0%	0	2.3%	2	0.3%	0	2.4%	3	0.5%	0	0.0%	0	1.1%	1
Only one in the area / no other choice	0.8%	14	0.0%	0	2.4%	3	0.4%	0	0.0%	0	0.0%	0	0.3%	0	0.0%	0	0.0%	0	1.1%	1
Small / quiet store	0.8%	14	0.4%	0	0.4%	1	0.8%	1	1.1%	1	0.0%	0	0.3%	0	2.0%	2	0.0%	0	0.6%	0
Free car parking	0.8%	14	0.9%	1	0.0%	0	2.5%	3	0.0%	0	0.0%	0	2.1%	2	0.0%	0	0.0%	0	0.6%	0
Choice of shops selling food goods	0.7%	13	0.0%	0	0.8%	1	0.0%	0	2.4%	3	0.0%	0	2.1%	2	0.0%	0	0.4%	0	0.0%	0
Was in the area at the time	0.5%	10	0.4%	0	0.0%	0	0.0%	0	0.0%	0	1.8%	2	0.0%	0	1.0%	1	0.8%	1	0.0%	0
Provision of leisure facilities nearby	0.5%	9	0.9%	1	0.0%	0	2.1%	2	0.0%	0	2.1%	2	0.0%	0	0.0%	0	0.8%	1	0.0%	0
Good layout / easy to get around	0.5%	9	2.3%	2	2.1%	3	1.6%	2	0.4%	0	0.0%	0	0.0%	0	0.0%	0	0.0%	0	0.0%	0
Choice of shops nearby selling non-food goods	0.4%	8	0.0%	0	0.0%	0	0.0%	0	0.0%	0	0.0%	0	1.8%	2	0.0%	0	0.0%	0	0.0%	0
Nice shopping environment	0.4%	7	0.0%	0	2.1%	3	0.0%	0	0.0%	0	1.5%	2	0.0%	0	0.0%	0	0.0%	0	0.0%	0
Online - because no supermarket locally	0.4%	7	0.0%	0	0.0%	0	0.8%	1	0.0%	0	0.0%	0	1.8%	2	0.0%	0	0.0%	0	2.3%	1

	Total		Zone 10		Zone 11		Zone 12		Zone 13		Zone 14		Zone 15		Zone 16		Zone 17		Zone 18	
Good service / friendly staff	0.4%	7	0.0%	0	0.0%	0	0.0%	0	0.0%	0	0.0%	0	2.1%	2	0.0%	0	0.0%	0	0.0%	0
Speciality foods	0.3%	5	0.0%	0	0.0%	0	0.0%	0	0.0%	0	0.0%	0	0.0%	0	0.0%	0	0.0%	0	1.1%	1
Cycle parking availability	0.3%	5	0.0%	0	0.0%	0	0.0%	0	0.0%	0	0.0%	0	0.0%	0	0.0%	0	0.0%	0	0.0%	0
Quality of shops selling food goods	0.2%	4	0.0%	0	0.0%	0	0.0%	0	0.0%	0	0.0%	0	2.1%	2	0.0%	0	0.0%	0	0.0%	0
Provision of services nearby, such as banks and other financial services	0.2%	4	0.4%	0	0.0%	0	0.0%	0	0.0%	0	0.0%	0	0.0%	0	0.0%	0	2.6%	2	0.0%	0
Good Covid distancing / safety measures	0.2%	4	0.4%	0	0.8%	1	0.0%	0	0.0%	0	0.0%	0	0.0%	0	0.0%	0	0.0%	0	0.6%	0
Safety (during the day)	0.2%	3	0.0%	0	0.0%	0	0.0%	0	0.0%	0	0.0%	0	0.0%	0	0.0%	0	0.0%	0	0.0%	0
Offers scan-as-you shop service	0.1%	3	0.0%	0	0.0%	0	2.5%	3	0.0%	0	0.0%	0	0.0%	0	0.0%	0	0.0%	0	0.0%	0
On school run	0.1%	3	0.0%	0	0.0%	0	0.0%	0	2.4%	3	0.0%	0	0.0%	0	0.0%	0	0.0%	0	0.0%	0
Near family / friends	0.1%	2	0.0%	0	0.0%	0	0.4%	0	0.0%	0	0.0%	0	0.0%	0	0.0%	0	0.8%	1	0.0%	0
Facilities within the store eg Café, Beauty Salon, Dry Cleaners etc.	0.1%	2	0.0%	0	0.0%	0	0.0%	0	0.0%	0	0.0%	0	0.0%	0	0.0%	0	2.6%	2	0.0%	0
Choice of non-food goods available	0.1%	1	0.9%	1	0.4%	1	0.0%	0	0.0%	0	0.0%	0	0.0%	0	0.0%	0	0.0%	0	0.0%	0
Good internal layout	0.1%	1	0.0%	0	0.0%	0	0.4%	0	0.0%	0	0.0%	0	0.0%	0	0.0%	0	0.0%	0	0.0%	0
Safety (during the evening / night time)	0.1%	1	0.0%	0	0.0%	0	0.0%	0	0.0%	0	0.0%	0	0.0%	0	0.0%	0	0.0%	0	0.0%	0
Good self-service tills	0.1%	1	0.0%	0	0.0%	0	0.0%	0	0.0%	0	0.0%	0	0.0%	0	0.0%	0	0.0%	0	0.0%	0
Cleanliness	0.1%	1	0.4%	0	0.0%	0	0.0%	0	0.0%	0	0.0%	0	0.3%	0	0.0%	0	0.4%	0	0.0%	0
Low car parking prices	0.1%	1	0.0%	0	0.4%	1	0.0%	0	0.0%	0	0.0%	0	0.0%	0	0.0%	0	0.0%	0	0.0%	0
Easy to get to by bike	0.0%	1	0.0%	0	0.0%	0	0.0%	0	0.0%	0	0.0%	0	0.0%	0	0.0%	0	0.0%	0	0.0%	0
Offers free newspaper	0.0%	1	0.0%	0	0.0%	0	0.0%	0	0.0%	0	0.0%	0	0.0%	0	0.0%	0	0.0%	0	0.0%	0
Sells British produce	0.0%	0	0.0%	0	0.0%	0	0.0%	0	0.4%	0	0.0%	0	0.0%	0	0.0%	0	0.0%	0	0.0%	0
(Nothing)	1.6%	29	4.9%	5	1.2%	2	0.8%	1	1.1%	1	1.2%	1	1.0%	1	3.4%	3	2.1%	2	0.6%	0
(Don’t know / varies)	0.7%	13	0.4%	0	0.4%	1	0.4%	0	0.0%	0	1.2%	1	0.0%	0	3.0%	3	0.4%	0	0.6%	0
Weighted base:		1822		105		133		105		107		103		120		98		79		56
Sample:		1822		100		104		101		100		102		111		100		100		100

	Total		Zone 10		Zone 11		Zone 12		Zone 13		Zone 14		Zone 15		Zone 16		Zone 17		Zone 18	

Q04 What, if anything, is the one thing you most dislike about (STORE MENTIONED AT Q01)?

Expensive prices	4.9%	89	6.8%	7	7.3%	10	6.6%	7	9.8%	11	6.2%	6	2.7%	3	1.0%	1	6.4%	5	4.0%	2
Lack of stock on the shelves	4.7%	86	6.7%	7	11.7%	16	3.3%	4	0.4%	0	5.0%	5	5.9%	7	3.4%	3	4.7%	4	4.0%	2
Queues at the checkouts	4.5%	82	4.5%	5	0.8%	1	5.9%	6	1.1%	1	2.4%	2	9.7%	12	4.0%	4	7.0%	6	0.6%	0
Poor choice of food goods available	4.4%	81	2.7%	3	4.5%	6	4.2%	4	8.2%	9	8.6%	9	4.8%	6	3.4%	3	2.1%	2	4.5%	3
Too busy / crowded	4.0%	72	0.0%	0	4.1%	5	2.9%	3	8.3%	9	8.0%	8	2.1%	2	2.0%	2	0.0%	0	2.3%	1
Online - missing items / getting substitutes	3.9%	71	0.4%	0	4.5%	6	12.3%	13	4.0%	4	4.7%	5	5.2%	6	0.5%	0	0.8%	1	4.7%	3
Too small	3.6%	65	0.0%	0	0.4%	1	0.8%	1	3.9%	4	7.8%	8	6.9%	8	2.4%	2	2.2%	2	1.7%	1
Traffic congestion	1.6%	30	3.6%	4	3.7%	5	0.0%	0	2.0%	2	1.2%	1	0.0%	0	2.5%	3	2.6%	2	4.7%	3
Online - you can’t choose the goods yourself	1.6%	30	0.4%	0	3.7%	5	0.4%	0	2.3%	2	0.0%	0	0.0%	0	4.0%	4	0.4%	0	0.6%	0
Difficult to park / lack of parking	1.5%	28	0.4%	0	2.5%	3	1.7%	2	0.0%	0	2.7%	3	3.1%	4	0.0%	0	0.0%	0	1.1%	1
Poor quality of food goods available	1.3%	24	0.0%	0	0.0%	0	2.9%	3	0.0%	0	1.8%	2	0.7%	1	1.0%	1	0.4%	0	3.4%	2
Doesn't have a petrol station	1.3%	23	0.0%	0	0.0%	0	0.0%	0	0.0%	0	1.5%	2	0.0%	0	0.0%	0	0.0%	0	3.0%	2
Staff rude / unhelpful	1.2%	21	0.0%	0	2.8%	4	0.4%	0	0.0%	0	0.0%	0	0.0%	0	1.0%	1	2.2%	2	0.0%	0
Online - short use-by dates on items	1.2%	21	0.0%	0	0.0%	0	2.1%	2	0.0%	0	1.5%	2	5.9%	7	3.0%	3	0.0%	0	0.0%	0
Poor layout / hard to get around	1.0%	18	1.8%	2	0.0%	0	2.5%	3	0.0%	0	0.0%	0	0.0%	0	0.0%	0	0.0%	0	0.0%	0
Change layout too often	0.9%	17	0.0%	0	0.0%	0	2.5%	3	0.0%	0	3.6%	4	0.3%	0	0.5%	0	0.0%	0	0.0%	0
Poor choice of non-food goods available	0.9%	16	0.0%	0	0.0%	0	0.0%	0	0.0%	0	1.8%	2	2.7%	3	0.0%	0	0.0%	0	0.0%	0
Too far away	0.8%	15	0.4%	0	2.5%	3	0.0%	0	2.0%	2	0.0%	0	0.0%	0	0.0%	0	1.7%	1	0.0%	0
Poor choice of shops nearby selling non-food goods	0.7%	14	2.3%	2	0.4%	1	1.7%	2	0.0%	0	3.0%	3	0.0%	0	0.0%	0	0.0%	0	0.0%	0
Unattractive shopping environment	0.6%	10	0.0%	0	0.0%	0	0.0%	0	0.4%	0	0.0%	0	3.8%	5	2.5%	3	0.0%	0	0.0%	0
Poor choice of shops selling food goods	0.5%	9	1.8%	2	1.2%	2	0.0%	0	0.0%	0	0.0%	0	0.0%	0	1.0%	1	0.4%	0	1.1%	1
Lack of Covid distancing / safety measures	0.4%	7	0.0%	0	0.0%	0	0.0%	0	0.0%	0	4.2%	4	0.0%	0	0.0%	0	0.0%	0	0.0%	0
Too large	0.4%	7	0.0%	0	0.0%	0	3.7%	4	0.0%	0	1.8%	2	0.0%	0	0.0%	0	0.0%	0	0.0%	0
Lack of cycle parking	0.3%	5	0.0%	0	0.0%	0	0.0%	0	0.0%	0	0.0%	0	0.0%	0	0.0%	0	0.0%	0	0.0%	0
Use too much packaging	0.2%	4	0.0%	0	0.0%	0	0.0%	0	0.0%	0	0.0%	0	0.0%	0	0.0%	0	0.0%	0	0.0%	0
Difficult to get to	0.2%	4	0.9%	1	0.8%	1	0.0%	0	0.0%	0	0.0%	0	0.7%	1	0.0%	0	0.0%	0	0.0%	0
Unclean	0.2%	3	0.0%	0	0.0%	0	0.0%	0	0.0%	0	0.6%	1	0.3%	0	0.0%	0	1.7%	1	0.0%	0
Online - you can’t choose the goods yourself	0.2%	3	0.0%	0	0.0%	0	0.0%	0	0.0%	0	0.0%	0	0.0%	0	0.0%	0	0.0%	0	1.1%	1
Doesn't have a cafe	0.2%	3	0.0%	0	0.0%	0	0.4%	0	0.0%	0	0.0%	0	0.0%	0	0.0%	0	0.8%	1	0.0%	0
Online - missing items	0.2%	3	0.0%	0	0.0%	0	0.0%	0	0.8%	1	0.0%	0	0.0%	0	0.0%	0	0.0%	0	0.0%	0
Poor availability of trollies	0.2%	3	0.0%	0	0.0%	0	0.0%	0	0.0%	0	0.0%	0	0.0%	0	0.0%	0	0.0%	0	0.0%	0
Poor availability of baskets	0.1%	2	2.3%	2	0.0%	0	0.0%	0	0.0%	0	0.0%	0	0.0%	0	0.0%	0	0.0%	0	0.0%	0

	Total		Zone 10		Zone 11		Zone 12		Zone 13		Zone 14		Zone 15		Zone 16		Zone 17		Zone 18	
Don't offer a delivery service	0.1%	2	0.0%	0	0.0%	0	0.0%	0	0.0%	0	0.0%	0	0.0%	0	0.0%	0	0.0%	0	0.0%	0
Online - short use-by dates on items / unfresh food	0.1%	2	0.0%	0	0.0%	0	0.0%	0	0.0%	0	0.0%	0	0.0%	0	0.0%	0	0.0%	0	0.0%	0
Expensive parking	0.1%	2	0.0%	0	0.0%	0	0.0%	0	0.0%	0	0.0%	0	0.0%	0	1.0%	1	0.0%	0	0.0%	0
Lack of public transport	0.1%	2	0.0%	0	0.0%	0	0.0%	0	0.0%	0	0.0%	0	0.0%	0	0.0%	0	0.0%	0	0.0%	0
Online - getting substitutions	0.1%	2	0.0%	0	0.0%	0	0.0%	0	0.0%	0	0.0%	0	0.0%	0	0.0%	0	0.0%	0	0.0%	0
Not enough public toilets	0.1%	2	0.0%	0	0.0%	0	0.0%	0	0.0%	0	0.0%	0	0.0%	0	0.0%	0	0.8%	1	0.0%	0
Poor quality of shops selling food goods	0.1%	1	0.9%	1	0.0%	0	0.0%	0	0.0%	0	0.0%	0	0.0%	0	0.0%	0	0.0%	0	0.6%	0
Online - hard to get the slot you want	0.1%	1	0.0%	0	0.0%	0	0.0%	0	0.8%	1	0.0%	0	0.0%	0	0.0%	0	0.0%	0	0.0%	0
The nearby pedestrianisation of Princess Victoria Street	0.1%	1	0.0%	0	0.0%	0	0.0%	0	0.0%	0	0.0%	0	0.0%	0	0.0%	0	0.0%	0	0.0%	0
Online - not as enjoyable as going to the store	0.1%	1	0.0%	0	0.0%	0	0.0%	0	0.0%	0	0.0%	0	0.0%	0	0.0%	0	0.0%	0	0.0%	0
Not enough recycling facilities	0.1%	1	0.0%	0	0.0%	0	0.0%	0	0.0%	0	0.0%	0	0.0%	0	0.0%	0	0.0%	0	0.0%	0
Stopped their loyalty scheme	0.1%	1	0.0%	0	0.4%	1	0.0%	0	0.0%	0	0.0%	0	0.3%	0	0.0%	0	0.0%	0	0.0%	0
Online - the ordering process on their website is not user-friendly	0.0%	1	0.0%	0	0.0%	0	0.0%	0	0.0%	0	0.0%	0	0.0%	0	0.0%	0	0.0%	0	0.0%	0
Poor pavements	0.0%	1	0.0%	0	0.0%	0	0.0%	0	0.0%	0	0.0%	0	0.0%	0	0.0%	0	0.0%	0	0.0%	0
Online - they use too much packaging	0.0%	1	0.0%	0	0.0%	0	0.0%	0	0.0%	0	0.0%	0	0.0%	0	0.0%	0	0.0%	0	0.0%	0
Doesn't have changing rooms	0.0%	0	0.0%	0	0.0%	0	0.0%	0	0.0%	0	0.0%	0	0.0%	0	0.0%	0	0.0%	0	0.0%	0
Online - the delivery charge	0.0%	0	0.0%	0	0.0%	0	0.0%	0	0.0%	0	0.0%	0	0.0%	0	0.5%	0	0.0%	0	0.0%	0
Poor self service checkouts	0.0%	0	0.0%	0	0.0%	0	0.0%	0	0.0%	0	0.0%	0	0.0%	0	0.0%	0	0.0%	0	0.0%	0
Won't allow pets inside	0.0%	0	0.0%	0	0.0%	0	0.0%	0	0.0%	0	0.0%	0	0.0%	0	0.0%	0	0.0%	0	0.0%	0
Online - they don't turn up when they're supposed to	0.0%	0	0.0%	0	0.0%	0	0.0%	0	0.0%	0	0.0%	0	0.0%	0	0.0%	0	0.0%	0	0.6%	0
Undesirables loitering nearby	0.0%	0	0.0%	0	0.0%	0	0.0%	0	0.0%	0	0.3%	0	0.0%	0	0.0%	0	0.0%	0	0.0%	0
(Nothing)	50.1%	913	64.0%	67	48.8%	65	41.2%	43	56.1%	60	33.4%	35	44.9%	54	62.9%	62	63.4%	50	62.2%	35
(Don’t know / varies)	0.9%	17	0.0%	0	0.0%	0	4.3%	4	0.0%	0	0.0%	0	0.0%	0	3.5%	3	2.1%	2	0.0%	0
Weighted base:		1822		105		133		105		107		103		120		98		79		56
Sample:		1822		100		104		101		100		102		111		100		100		100

	Total		Zone 10		Zone 11		Zone 12		Zone 13		Zone 14		Zone 15		Zone 16		Zone 17		Zone 18	

Q05 How did you travel to (STORE MENTIONED AT Q01) to undertake your main food shop?
Not those that said 'Internet / delivery' at Q01

Car / van (as driver)	65.4%	1039	57.2%	54	73.6%	87	71.6%	57	67.5%	61	59.1%	51	77.5%	80	69.2%	63	74.6%	56	72.0%	36
Car / van (as passenger)	12.6%	200	9.9%	9	17.8%	21	16.2%	13	10.6%	10	10.7%	9	12.2%	13	11.6%	11	10.4%	8	10.7%	5
Bus, minibus or coach	2.5%	40	1.0%	1	2.3%	3	1.6%	1	1.8%	2	1.4%	1	4.8%	5	3.8%	3	3.2%	2	1.3%	1
Motorcycle, scooter or moped	0.3%	5	0.0%	0	0.0%	0	0.0%	0	0.9%	1	0.0%	0	0.0%	0	0.0%	0	0.0%	0	0.0%	0
Walk	17.6%	280	28.4%	27	5.8%	7	10.6%	8	17.5%	16	24.2%	21	4.7%	5	15.4%	14	10.9%	8	11.5%	6
Taxi	0.1%	2	0.0%	0	0.0%	0	0.0%	0	0.0%	0	0.0%	0	0.0%	0	0.0%	0	0.4%	0	1.3%	1
Train	0.1%	1	0.0%	0	0.0%	0	0.0%	0	0.0%	0	0.0%	0	0.0%	0	0.0%	0	0.0%	0	0.0%	0
Metro	0.2%	2	2.5%	2	0.0%	0	0.0%	0	0.0%	0	0.0%	0	0.0%	0	0.0%	0	0.0%	0	0.0%	0
Bicycle	0.8%	13	1.0%	1	0.0%	0	0.0%	0	0.9%	1	4.6%	4	0.0%	0	0.0%	0	0.0%	0	3.3%	2
E-scooter	0.1%	1	0.0%	0	0.0%	0	0.0%	0	0.0%	0	0.0%	0	0.0%	0	0.0%	0	0.0%	0	0.0%	0
Mobility scooter / disability vehicle	0.1%	2	0.0%	0	0.0%	0	0.0%	0	0.9%	1	0.0%	0	0.0%	0	0.0%	0	0.4%	0	0.0%	0
Other	0.0%	0	0.0%	0	0.0%	0	0.0%	0	0.0%	0	0.0%	0	0.0%	0	0.0%	0	0.0%	0	0.0%	0
(Don’t know / can't remember)	0.1%	2	0.0%	0	0.4%	1	0.0%	0	0.0%	0	0.0%	0	0.8%	1	0.0%	0	0.0%	0	0.0%	0
Weighted base:		1588		95		118		79		91		86		103		91		75		50
Sample:		1612		90		94		84		84		91		98		92		93		90

Meanscore: [Time in minutes]

Q06 How long did your last journey to (STORE MENTIONED AT Q01) to undertake main food shopping take?
Not those that said 'Internet / delivery' at Q01

1 - 10 minutes	62.2%	987	64.0%	61	63.5%	75	50.9%	40	67.3%	61	57.6%	50	57.2%	59	69.9%	64	78.5%	59	67.8%	34
11 - 20 minutes	23.2%	369	20.4%	19	17.2%	20	30.0%	24	23.3%	21	18.8%	16	24.6%	25	18.2%	17	11.8%	9	26.4%	13
21 - 30 minutes	4.7%	75	4.0%	4	4.1%	5	7.2%	6	6.5%	6	7.5%	6	11.3%	12	2.1%	2	4.6%	3	1.9%	1
31 - 40 minutes	2.5%	39	3.0%	3	5.1%	6	0.0%	0	0.0%	0	6.1%	5	0.4%	0	0.0%	0	5.1%	4	0.0%	0
41 - 50 minutes	1.7%	26	0.5%	0	0.0%	0	0.0%	0	2.3%	2	2.2%	2	0.0%	0	0.0%	0	0.0%	0	3.3%	2
51 - 60 minutes	2.3%	36	3.0%	3	4.6%	5	2.8%	2	0.0%	0	2.5%	2	2.0%	2	3.3%	3	0.0%	0	0.0%	0
Over an hour	0.6%	10	0.0%	0	2.7%	3	3.4%	3	0.0%	0	1.4%	1	0.4%	0	0.0%	0	0.0%	0	0.0%	0
(Don’t know / can’t remember)	2.7%	42	5.1%	5	2.8%	3	5.7%	4	0.4%	0	2.2%	2	4.1%	4	6.5%	6	0.0%	0	0.0%	0
(Refused)	0.1%	2	0.0%	0	0.0%	0	0.0%	0	0.0%	0	1.8%	2	0.0%	0	0.0%	0	0.0%	0	0.6%	0
Mean:		*13.46*		*12.69*		*15.98*		*16.78*		*11.38*		*15.26*		*12.89*		*11.29*		*10.50*		*11.31*
Weighted base:		1588		95		118		79		91		86		103		91		75		50
Sample:		1612		90		94		84		84		91		98		92		93		90

Q07 When you undertook the main food shop at (STORE MENTIONED AT Q01), did you link your trip with any other activity?
Not those that said 'Internet / delivery' at Q01

	Total		Zone 10		Zone 11		Zone 12		Zone 13		Zone 14		Zone 15		Zone 16		Zone 17		Zone 18	
Yes – NON-FOOD shopping	8.5%	135	1.9%	2	6.4%	8	11.0%	9	8.3%	8	5.0%	4	8.1%	8	12.3%	11	11.0%	8	5.8%	3
Yes – other FOOD shopping	8.3%	132	8.3%	8	14.1%	17	7.2%	6	6.4%	6	3.2%	3	4.7%	5	9.0%	8	5.1%	4	2.6%	1
Yes – visiting services such as banks and other financial institutions (includes post office)	1.3%	21	1.0%	1	0.9%	1	1.6%	1	1.3%	1	0.0%	0	0.4%	0	1.0%	1	2.3%	2	0.6%	0
Yes – leisure activity (e.g. gym, cinema, library, church, museum, art gallery, etc.)	3.4%	53	8.5%	8	2.3%	3	7.3%	6	5.5%	5	2.8%	2	4.5%	5	0.5%	0	1.8%	1	2.5%	1
Yes – visiting café / pub / restaurant	3.1%	49	0.5%	0	2.3%	3	1.6%	1	0.4%	0	5.0%	4	2.4%	2	0.5%	0	0.4%	0	2.5%	1
Yes – visiting other service such as hairdressers, beautician, laundrette etc	0.5%	8	0.0%	0	0.4%	1	0.0%	0	0.9%	1	0.0%	0	0.0%	0	0.0%	0	2.3%	2	0.0%	0
Yes – travelling to / from work	1.9%	30	4.5%	4	0.9%	1	0.5%	0	0.0%	0	6.4%	6	5.2%	5	1.0%	1	0.0%	0	3.3%	2
Yes – travelling to / from school / college / university (includes school run)	2.4%	37	7.5%	7	0.0%	0	3.4%	3	7.5%	7	0.7%	1	1.2%	1	0.0%	0	2.3%	2	0.0%	0
Yes – getting petrol	3.7%	58	4.0%	4	2.3%	3	1.6%	1	6.5%	6	2.2%	2	5.2%	5	2.8%	3	10.7%	8	2.5%	1
Yes – visiting family / friends	3.2%	51	3.5%	3	7.2%	8	0.0%	0	2.2%	2	4.6%	4	6.1%	6	1.6%	1	2.6%	2	2.5%	1
Yes – visiting health service such as doctor, dentist, hospital	1.2%	20	0.5%	0	1.8%	2	0.5%	0	2.3%	2	0.3%	0	0.0%	0	3.3%	3	1.3%	1	0.0%	0
Yes – window shopping / browsing	0.4%	7	2.5%	2	0.4%	1	2.8%	2	0.0%	0	0.0%	0	0.0%	0	0.5%	0	0.0%	0	0.0%	0
Yes – going for a walk / walk the dog	1.0%	15	3.0%	3	0.4%	1	0.0%	0	0.0%	0	0.7%	1	0.0%	0	0.0%	0	0.4%	0	0.6%	0
Yes – other activity	0.0%	0	0.0%	0	0.0%	0	0.0%	0	0.0%	0	0.0%	0	0.0%	0	0.0%	0	0.0%	0	0.0%	0
(No activity)	59.8%	949	51.3%	49	58.3%	69	59.1%	47	58.6%	53	69.1%	59	59.5%	61	67.5%	61	59.7%	45	75.1%	38
(Don't know / varies)	1.4%	22	3.0%	3	2.3%	3	3.4%	3	0.0%	0	0.0%	0	2.8%	3	0.0%	0	0.0%	0	1.9%	1
Weighted base:		1588		95		118		79		91		86		103		91		75		50
Sample:		1612		90		94		84		84		91		98		92		93		90

	Total		Zone 10		Zone 11		Zone 12		Zone 13		Zone 14		Zone 15		Zone 16		Zone 17		Zone 18	

Q08 Where did you do this linked trip?

Those that said yes to 'Non-Food shopping', 'Other Food shopping', 'Visiting services such as banks and other financial institutions', 'Leisure activity', ' Visiting café / pub / restaurant' or 'Visiting other service' at Q07 AND Excl. Nulls & SFT

Zone 1																				
Avonmeads Retail Park, St Philips Causeway, Bristol (The Range, JD Sports, Wilko, Boots & more)	0.5%	2	0.0%	0	0.0%	0	0.0%	0	0.0%	0	0.0%	0	0.0%	0	6.7%	1	0.0%	0	0.0%	0
Baptist Mills Local Centre, Bristol	0.0%	0	0.0%	0	0.0%	0	0.0%	0	0.0%	0	0.0%	0	0.0%	0	0.0%	0	0.0%	0	0.0%	0
Bristol CITY CENTRE (includes Broadmead, Cabot Circus, The Galleries & The Arcade)	1.5%	5	0.0%	0	0.0%	0	0.0%	0	0.0%	0	0.0%	0	0.0%	0	2.2%	0	12.9%	2	0.0%	0
Bristol Guild of Applied Art, Park Street, Bristol, BS1 5JY	0.0%	0	0.0%	0	0.0%	0	0.0%	0	0.0%	0	0.0%	0	0.0%	0	0.0%	0	0.0%	0	0.0%	0
Gardiner Haskins Interiors, Broad Plain, Bristol	0.0%	0	0.0%	0	0.0%	0	0.0%	0	0.0%	0	0.0%	0	0.0%	0	0.0%	0	0.0%	0	0.0%	0
Iceland (The Food Warehouse), Avonmeads Retail Park, Redcliffe, Bristol, BS2 0SP	0.1%	0	0.0%	0	0.0%	0	0.0%	0	0.0%	0	0.0%	0	0.0%	0	2.2%	0	0.0%	0	0.0%	0
Marks & Spencer, Broadmead, Bristol, BS1 3DX	0.0%	0	0.0%	0	0.0%	0	0.0%	0	0.0%	0	0.0%	0	0.0%	0	0.0%	0	0.0%	0	0.0%	0
Merchants Trade Park, Feeder Road, Bristol, BS2 0TX	0.0%	0	0.0%	0	0.0%	0	0.0%	0	0.0%	0	0.0%	0	0.0%	0	0.0%	0	0.0%	0	0.0%	0
Old Market Local Centre, Bristol	0.0%	0	0.0%	0	0.0%	0	0.0%	0	0.0%	0	0.0%	0	0.0%	0	0.0%	0	0.0%	0	0.0%	0
Redfield Local Centre, Bristol	0.7%	3	0.0%	0	0.0%	0	0.0%	0	0.0%	0	0.0%	0	0.0%	0	0.0%	0	0.0%	0	0.0%	0
St Michael's Hill Local Centre, Bristol	0.0%	0	0.0%	0	0.0%	0	0.0%	0	0.0%	0	0.0%	0	0.0%	0	0.0%	0	0.0%	0	0.0%	0
St Werburgh's Local Centre, Bristol	0.1%	0	0.0%	0	0.0%	0	0.0%	0	0.0%	0	0.0%	0	0.0%	0	0.0%	0	0.0%	0	0.0%	0
Stokes Croft / Cheltenham Road, Bristol	0.0%	0	0.0%	0	0.0%	0	0.0%	0	0.0%	0	0.0%	0	0.0%	0	0.0%	0	0.0%	0	0.0%	0
Temple Meads Local Centre, Bristol	0.0%	0	0.0%	0	0.0%	0	0.0%	0	0.0%	0	0.0%	0	0.0%	0	0.0%	0	0.0%	0	0.0%	0
Tesco Metro, Broadmead, Bristol, BS1 3DW	0.0%	0	0.0%	0	0.0%	0	0.0%	0	0.0%	0	0.0%	0	0.0%	0	0.0%	0	0.0%	0	0.0%	0
The Galleries, Broadmead, Bristol, BS1 3XE	0.0%	0	0.0%	0	0.0%	0	0.0%	0	0.0%	0	0.0%	0	0.0%	0	0.0%	0	0.0%	0	0.0%	0
Wapping Wharf Local	0.0%	0	0.0%	0	0.0%	0	0.0%	0	0.0%	0	0.0%	0	0.0%	0	0.0%	0	0.0%	0	0.0%	0

	Total		Zone 10		Zone 11		Zone 12		Zone 13		Zone 14		Zone 15		Zone 16		Zone 17		Zone 18	
Centre, Bristol																				
Zone 2																				
Aldi, Church Road, Bristol, BS5 9HT	1.6%	6	0.0%	0	0.0%	0	0.0%	0	0.0%	0	0.0%	0	0.0%	0	0.0%	0	0.0%	0	0.0%	0
Barton Hill Local Centre, Bristol	0.1%	0	0.0%	0	0.0%	0	0.0%	0	0.0%	0	0.0%	0	0.0%	0	2.2%	0	0.0%	0	0.0%	0
Bristol Carpets, Fishponds Trading Estate, Clay Hill, Bristol, BS5 7EY	0.0%	0	0.0%	0	0.0%	0	0.0%	0	0.0%	0	0.0%	0	0.0%	0	0.0%	0	0.0%	0	0.0%	0
Church Road, Bristol	0.1%	0	0.0%	0	0.0%	0	0.0%	0	0.0%	0	0.0%	0	0.0%	0	0.0%	0	0.0%	0	0.0%	0
Cyril Dark & Sons, Victoria House, Netham Road, Bristol, BS5 9PQ	0.0%	0	0.0%	0	0.0%	0	0.0%	0	0.0%	0	0.0%	0	0.0%	0	0.0%	0	0.0%	0	0.0%	0
Eastgate Retail Park, Bristol (Asda Living, Halfords, Next Home, Laura Ashley & more)	1.5%	5	0.0%	0	0.0%	0	0.0%	0	0.0%	0	0.0%	0	0.0%	0	0.0%	0	0.0%	0	0.0%	0
Easton Local Centre, Bristol	1.1%	4	13.1%	2	0.0%	0	0.0%	0	0.0%	0	0.0%	0	0.0%	0	0.0%	0	0.0%	0	0.0%	0
Eastville Local Centre, Bristol	0.3%	1	0.0%	0	0.0%	0	0.0%	0	0.0%	0	0.0%	0	0.0%	0	0.0%	0	0.0%	0	0.0%	0
IKEA, Eastgate Road, Bristol	0.1%	0	0.0%	0	0.0%	0	0.0%	0	0.0%	0	0.0%	0	0.0%	0	0.0%	0	0.0%	0	0.0%	0
Lidl, Church Road, Lawrence Hill, Bristol, BS5 0BT	0.9%	3	0.0%	0	0.0%	0	0.0%	0	0.0%	0	0.0%	0	0.0%	0	0.0%	0	0.0%	0	0.0%	0
Screwfix, Bush Industrial Estate, Hammersmith Road, Bristol, BS5 7BD	0.0%	0	0.0%	0	0.0%	0	0.0%	0	0.0%	0	0.0%	0	0.0%	0	0.0%	0	0.0%	0	0.0%	0
St Mark's Road, Bristol	0.0%	0	0.0%	0	0.0%	0	0.0%	0	0.0%	0	0.0%	0	0.0%	0	0.0%	0	0.0%	0	0.0%	0
Tesco Extra, Eastgate Road, Eastville, Bristol, BS5 6XU	0.4%	1	0.0%	0	0.0%	0	0.0%	0	0.0%	0	0.0%	0	0.0%	0	0.0%	0	0.0%	0	0.0%	0
Tesco Metro, Church Road, Redfield, Bristol, BS5 9HT	0.9%	3	0.0%	0	0.0%	0	0.0%	0	0.0%	0	0.0%	0	0.0%	0	0.0%	0	0.0%	0	0.0%	0
Whitehall Local Centre, Bristol	0.0%	0	0.0%	0	0.0%	0	0.0%	0	0.0%	0	0.0%	0	0.0%	0	0.0%	0	0.0%	0	0.0%	0
Zone 3																				
Hanham Local Centre, Bristol	0.8%	3	0.0%	0	0.0%	0	0.0%	0	0.0%	0	0.0%	0	0.0%	0	0.0%	0	0.0%	0	0.0%	0
Kingswood Local Centre, Bristol (includes King Chase Shopping Centre)	4.9%	17	0.0%	0	1.9%	1	0.0%	0	0.0%	0	0.0%	0	0.0%	0	0.0%	0	0.0%	0	0.0%	0
Lidl, Halls Road, Kingswood, Bristol, BS15 8JD	0.1%	0	0.0%	0	0.0%	0	0.0%	0	0.0%	0	0.0%	0	0.0%	0	0.0%	0	0.0%	0	0.0%	0
Lidl, High Street, Hanham,	0.0%	0	0.0%	0	0.0%	0	0.0%	0	0.0%	0	0.0%	0	0.0%	0	0.0%	0	0.0%	0	0.0%	0

	Total		Zone 10		Zone 11		Zone 12		Zone 13		Zone 14		Zone 15		Zone 16		Zone 17		Zone 18	
Bristol, BS15 3QY																				
Sainsbury's Superstore, Kings Chase Shopping Centre, Kingswood, Bristol, BS15 8LP	0.1%	0	0.0%	0	0.0%	0	0.0%	0	0.0%	0	0.0%	0	0.0%	0	0.0%	0	0.0%	0	0.0%	0
Zone 4																				
Bishopston Local Centre, Bristol	0.1%	0	0.0%	0	0.0%	0	0.0%	0	0.0%	0	0.0%	0	0.0%	0	0.0%	0	0.0%	0	0.0%	0
Cotham Hill Local Centre, Bristol	0.0%	0	0.0%	0	0.0%	0	0.0%	0	0.0%	0	0.0%	0	0.0%	0	0.0%	0	0.0%	0	0.0%	0
Gloucester Road, Bristol	2.4%	8	0.0%	0	0.0%	0	0.0%	0	2.2%	0	0.0%	0	0.0%	0	0.0%	0	0.0%	0	0.0%	0
Golden Hill Local Centre, Bristol	0.0%	0	0.0%	0	0.0%	0	0.0%	0	0.0%	0	0.0%	0	0.0%	0	0.0%	0	0.0%	0	0.0%	0
Horfield Local Centre, Bristol	0.6%	2	0.0%	0	0.0%	0	0.0%	0	0.0%	0	0.0%	0	0.0%	0	0.0%	0	0.0%	0	0.0%	0
Kingsdown Local Centre, Bristol	0.0%	0	0.0%	0	0.0%	0	0.0%	0	0.0%	0	0.0%	0	0.0%	0	0.0%	0	0.0%	0	0.0%	0
Montpelier Local Centre, Bristol	0.0%	0	0.0%	0	0.0%	0	0.0%	0	0.0%	0	0.0%	0	0.0%	0	0.0%	0	0.0%	0	0.0%	0
Redland Local Centre, Bristol	0.7%	2	0.0%	0	0.0%	0	9.9%	2	0.0%	0	0.0%	0	0.0%	0	0.0%	0	0.0%	0	0.0%	0
Sainsbury's Local, Gloucester Road, Bishopston, Bristol, BS7 8AE	0.0%	0	0.0%	0	0.0%	0	0.0%	0	0.0%	0	0.0%	0	0.0%	0	0.0%	0	0.0%	0	0.0%	0
Tesco Superstore, Lime Trees Road, Bristol, BS6 7XW	0.3%	1	0.0%	0	0.0%	0	0.0%	0	0.0%	0	0.0%	0	0.0%	0	0.0%	0	0.0%	0	0.0%	0
Westbury Park Local Centre, Bristol (includes North View shops)	0.3%	1	0.0%	0	0.0%	0	0.0%	0	0.0%	0	0.0%	0	0.0%	0	0.0%	0	0.0%	0	0.0%	0
Zone 5																				
Asda (Petrol Station), Whiteladies Road, Redland, Bristol, BS8 2XS	0.0%	0	0.0%	0	0.0%	0	0.0%	0	0.0%	0	0.0%	0	0.0%	0	0.0%	0	0.0%	0	0.0%	0
Brackenwood Plant & Garden Centre, Pill Road, Leigh Court Estate, Abbots Leigh	0.0%	0	0.0%	0	0.0%	0	0.0%	0	0.0%	0	0.0%	0	0.0%	0	0.0%	0	0.0%	0	0.0%	0
Clifton Down Shopping Centre, Whiteladies Road, Bristol (Sainsbury's, WHSmith, Boots, Holland & Barrett & more)	4.5%	15	0.0%	0	0.0%	0	0.0%	0	0.0%	0	0.0%	0	0.0%	0	0.0%	0	0.0%	0	0.0%	0
Clifton VILLAGE Local Centre, Bristol (includes The Clifton Arcade)	2.0%	7	0.0%	0	0.0%	0	0.0%	0	0.0%	0	13.1%	2	0.0%	0	0.0%	0	0.0%	0	0.0%	0

	Total		Zone 10		Zone 11		Zone 12		Zone 13		Zone 14		Zone 15		Zone 16		Zone 17		Zone 18	
Hotwells Local Centre, Bristol	0.0%	0	0.0%	0	0.0%	0	0.0%	0	0.0%	0	0.0%	0	0.0%	0	0.0%	0	0.0%	0	0.0%	0
Marks & Spencer, Whiteladies Road, High Street, Clifton, Bristol, BS8 2AZ	0.5%	2	0.0%	0	0.0%	0	0.0%	0	0.0%	0	0.0%	0	0.0%	0	0.0%	0	0.0%	0	0.0%	0
Park Street / Queens Road, Clifton, Bristol	0.1%	0	0.0%	0	0.0%	0	0.0%	0	0.0%	0	2.5%	0	0.0%	0	0.0%	0	0.0%	0	0.0%	0
Sainsbury's Superstore, Clifton Down Shopping Centre, Bristol, BS8 2NN	0.0%	0	0.0%	0	0.0%	0	0.0%	0	0.0%	0	0.0%	0	0.0%	0	0.0%	0	0.0%	0	0.0%	0
Sainsbury's Superstore, Queens Road, Clifton, Bristol, BS8 1RE	0.0%	0	0.0%	0	0.0%	0	0.0%	0	0.0%	0	0.0%	0	0.0%	0	0.0%	0	0.0%	0	0.0%	0
Toolstation, Whiteladies Road, Clifton, Bristol, BS8 2LG	0.0%	0	0.0%	0	0.0%	0	0.0%	0	0.0%	0	0.0%	0	0.0%	0	0.0%	0	0.0%	0	0.0%	0
Waitrose (Little), Clifton Pavilion, Queens Road, Clifton, Bristol, BS8 1QS	0.5%	2	0.0%	0	0.0%	0	0.0%	0	0.0%	0	0.0%	0	0.0%	0	0.0%	0	0.0%	0	0.0%	0
Whiteladies Road, Clifton, Bristol (NOT including Clifton Down Shopping Centre)	2.6%	9	0.0%	0	0.0%	0	0.0%	0	0.0%	0	0.0%	0	0.0%	0	0.0%	0	0.0%	0	0.0%	0
Zone 6																				
Henleaze Garden Shop, Henleaze Road, Henleaze, Bristol, BS9 4NB	0.0%	0	0.0%	0	0.0%	0	0.0%	0	0.0%	0	0.0%	0	0.0%	0	0.0%	0	0.0%	0	0.0%	0
Henleaze Local Centre, Bristol	1.2%	4	0.0%	0	0.0%	0	0.0%	0	0.0%	0	0.0%	0	0.0%	0	0.0%	0	0.0%	0	0.0%	0
Morrisons, Wellington Hill West, Henleaze, Bristol, BS9 4QL	0.2%	1	0.0%	0	0.0%	0	0.0%	0	0.0%	0	0.0%	0	0.0%	0	0.0%	0	0.0%	0	0.0%	0
Sea Mills Local Centre, Bristol	0.0%	0	0.0%	0	0.0%	0	0.0%	0	0.0%	0	0.0%	0	0.0%	0	0.0%	0	0.0%	0	0.0%	0
Stoke Bishop Local Centre, Bristol	0.8%	3	0.0%	0	0.0%	0	0.0%	0	0.0%	0	0.0%	0	0.0%	0	0.0%	0	0.0%	0	0.0%	0
Waitrose, Northumbria Drive, Westbury Park, Henleaze, Bristol, BS9 4HN	0.0%	0	0.0%	0	0.0%	0	0.0%	0	0.0%	0	0.0%	0	0.0%	0	0.0%	0	0.0%	0	0.0%	0
Westbury-on-Trym Local Centre, Bristol	1.2%	4	0.0%	0	0.0%	0	0.0%	0	0.0%	0	0.0%	0	0.0%	0	0.0%	0	0.0%	0	0.0%	0
Zone 7																				
Aldi, Muller Road, Bristol, BS7 9NU	0.0%	0	0.0%	0	0.0%	0	0.0%	0	0.0%	0	0.0%	0	0.0%	0	0.0%	0	0.0%	0	0.0%	0
Aldi, Petherbrige Way,	0.0%	0	0.0%	0	0.0%	0	0.0%	0	0.0%	0	0.0%	0	0.0%	0	0.0%	0	0.0%	0	0.0%	0

	Total		Zone 10		Zone 11		Zone 12		Zone 13		Zone 14		Zone 15		Zone 16		Zone 17		Zone 18	
Horfield, Bristol, BS7 9NZ																				
Ashley Down Local Centre, Bristol	0.0%	0	0.0%	0	0.0%	0	0.0%	0	0.0%	0	0.0%	0	0.0%	0	0.0%	0	0.0%	0	0.0%	0
Home Bargains, Petherbridge Way, Bristol, BS7 9NZ	2.0%	7	0.0%	0	0.0%	0	0.0%	0	0.0%	0	0.0%	0	0.0%	0	0.0%	0	0.0%	0	0.0%	0
Lidl, Muller Road, Bristol, BS7 9RB	0.1%	0	0.0%	0	0.0%	0	0.0%	0	0.0%	0	0.0%	0	0.0%	0	0.0%	0	0.0%	0	0.0%	0
Lidl, Southmead Road, Bristol, BS10 5NE	0.0%	0	0.0%	0	0.0%	0	0.0%	0	0.0%	0	0.0%	0	0.0%	0	0.0%	0	0.0%	0	0.0%	0
Lockleaze Local Centre, Bristol	0.0%	0	0.0%	0	0.0%	0	0.0%	0	0.0%	0	0.0%	0	0.0%	0	0.0%	0	0.0%	0	0.0%	0
Southmead Local Centre, Bristol	1.0%	4	0.0%	0	0.0%	0	0.0%	0	0.0%	0	0.0%	0	0.0%	0	0.0%	0	0.0%	0	0.0%	0
Zone 8																				
Aldi, Crow Lane, Henbury, Bristol, BS10 7EN	0.1%	0	0.0%	0	0.0%	0	0.0%	0	0.0%	0	0.0%	0	0.0%	0	0.0%	0	0.0%	0	0.0%	0
Aldi, Greystoke Avenue, Southmead, Bristol, BS10 6AS	0.0%	0	0.0%	0	0.0%	0	0.0%	0	0.0%	0	0.0%	0	0.0%	0	0.0%	0	0.0%	0	0.0%	0
Avonmouth Local Centre, Bristol	0.0%	0	0.0%	0	0.0%	0	0.0%	0	0.0%	0	0.0%	0	0.0%	0	0.0%	0	0.0%	0	0.0%	0
B&Q, Cribbs Causeway, Bristol	0.2%	1	0.0%	0	0.0%	0	0.0%	0	0.0%	0	0.0%	0	0.0%	0	0.0%	0	0.0%	0	0.0%	0
Blaise Plant Nursery, Kings Weston Road, Bristol, BS11 0XF	0.0%	0	0.0%	0	0.0%	0	0.0%	0	0.0%	0	0.0%	0	0.0%	0	0.0%	0	0.0%	0	0.0%	0
Brentry Local Centre, Bristol	0.0%	0	0.0%	0	0.0%	0	0.0%	0	0.0%	0	0.0%	0	0.0%	0	0.0%	0	0.0%	0	0.0%	0
Co-op, Ridingleaze, Lawrence Weston, Bristol, BS11 0QB	0.1%	0	0.0%	0	0.0%	0	0.0%	0	0.0%	0	0.0%	0	0.0%	0	0.0%	0	0.0%	0	0.0%	0
Costco, St Brendans Way, Bristol	0.0%	0	0.0%	0	0.0%	0	0.0%	0	0.0%	0	0.0%	0	0.0%	0	0.0%	0	0.0%	0	0.0%	0
Henbury Local Centre, Bristol	0.0%	0	0.0%	0	0.0%	0	0.0%	0	0.0%	0	0.0%	0	0.0%	0	0.0%	0	0.0%	0	0.0%	0
Lawrence Weston Local Centre, Bristol	0.4%	1	0.0%	0	0.0%	0	0.0%	0	0.0%	0	0.0%	0	0.0%	0	0.0%	0	0.0%	0	0.0%	0
Lidl, Stile Acres, Lawrence Weston, Bristol, BS11 0PZ	0.0%	0	0.0%	0	0.0%	0	0.0%	0	0.0%	0	0.0%	0	0.0%	0	0.0%	0	0.0%	0	0.0%	0
Morrisons, Cribbs Causeway, Bristol, BS10 7UD	0.1%	0	0.0%	0	0.0%	0	0.0%	0	0.0%	0	0.0%	0	0.0%	0	0.0%	0	0.0%	0	0.0%	0
Screwfix, Avonbridge Trading Estate, Bristol, BS11 9QD	0.0%	0	0.0%	0	0.0%	0	0.0%	0	0.0%	0	0.0%	0	0.0%	0	0.0%	0	0.0%	0	0.0%	0

	Total		Zone 10		Zone 11		Zone 12		Zone 13		Zone 14		Zone 15		Zone 16		Zone 17		Zone 18	
Shirehampton Village Centre	0.0%	0	0.0%	0	0.0%	0	0.0%	0	0.0%	0	0.0%	0	0.0%	0	0.0%	0	0.0%	0	0.0%	0
Stax Trade Centre, Wyck Beck Road, Brentry, Bristol	0.0%	0	0.0%	0	0.0%	0	0.0%	0	0.0%	0	0.0%	0	0.0%	0	0.0%	0	0.0%	0	0.0%	0
Zone 9																				
Aldi, Bath Road, Longwell Green, Bristol, BS30 9DE	0.8%	3	0.0%	0	0.0%	0	0.0%	0	0.0%	0	0.0%	0	0.0%	0	0.0%	0	0.0%	0	18.4%	1
Asda, Craven Way, Longwell Green, Bristol, BS30 7DY	4.0%	14	0.0%	0	21.4%	6	0.0%	0	0.0%	0	0.0%	0	0.0%	0	0.0%	0	0.0%	0	0.0%	0
Aspects Leisure Park, Hanham, Bristol, BS15 9LA	0.1%	0	0.0%	0	0.0%	0	0.0%	0	0.0%	0	0.0%	0	0.0%	0	0.0%	0	0.0%	0	4.5%	0
B&Q, Gallagher Retail Park, Longwell Green	0.7%	2	0.0%	0	0.0%	0	0.0%	0	0.0%	0	0.0%	0	0.0%	0	0.0%	0	0.0%	0	0.0%	0
Gallagher Retail Park, LONGWELL GREEN (B&Q, Currys, Next, Tradepoint, M&S, Outfit & more)	2.0%	7	3.2%	0	11.6%	3	0.0%	0	0.0%	0	0.0%	0	0.0%	0	0.0%	0	0.0%	0	4.5%	0
Lidl, Aldermoor Lane, Bristol, BS30 7TX	0.0%	0	0.0%	0	0.0%	0	0.0%	0	0.0%	0	0.0%	0	0.0%	0	0.0%	0	0.0%	0	0.0%	0
Longwell Green Local Centre, Bristol (e.g. Bath Road shops near where Aldi is - NOT Longwell Green Retail Park, Bristol)	0.6%	2	0.0%	0	0.0%	0	0.0%	0	0.0%	0	0.0%	0	0.0%	0	9.2%	2	0.0%	0	0.0%	0
Marks & Spencer, Gallagher Retail Park, Longwell Green, Bristol, BS30 7DA	0.5%	2	0.0%	0	1.9%	1	0.0%	0	0.0%	0	0.0%	0	0.0%	0	0.0%	0	0.0%	0	0.0%	0
Oldland Common Village Centre	0.0%	0	0.0%	0	0.0%	0	0.0%	0	0.0%	0	0.0%	0	0.0%	0	0.0%	0	0.0%	0	0.0%	0
Screwfix, Green Trade Park, Longwell, Bristol, BS30 7ER	0.0%	0	0.0%	0	0.0%	0	0.0%	0	0.0%	0	0.0%	0	0.0%	0	0.0%	0	0.0%	0	0.0%	0
Smyths Toys, Longwell Green, Bristol, BS30 7TX	0.0%	0	0.0%	0	0.0%	0	0.0%	0	0.0%	0	0.0%	0	0.0%	0	0.0%	0	0.0%	0	0.0%	0
Wickes, Aldermoor Way, Longwell Green, Bristol, BS30 7DA	0.0%	0	0.0%	0	0.0%	0	0.0%	0	0.0%	0	0.0%	0	0.0%	0	0.0%	0	0.0%	0	0.0%	0
Zone 10																				
Aldi, Fishponds Road, Bristol, BS16 3HJ	1.1%	4	0.0%	0	0.0%	0	0.0%	0	0.0%	0	0.0%	0	0.0%	0	0.0%	0	0.0%	0	0.0%	0
Channons Hill Retail Park, Fishponds (B&M, Iceland, Card Factory, One Below & Sue Ryder)	1.4%	5	3.2%	0	11.7%	3	0.0%	0	0.0%	0	0.0%	0	0.0%	0	0.0%	0	0.0%	0	0.0%	0

	Total		Zone 10		Zone 11		Zone 12		Zone 13		Zone 14		Zone 15		Zone 16		Zone 17		Zone 18	
Fishponds Local Centre, Bristol	0.7%	2	12.7%	2	1.9%	1	0.0%	0	0.0%	0	0.0%	0	0.0%	0	0.0%	0	0.0%	0	0.0%	0
Hambrook Village Centre	0.0%	0	0.0%	0	0.0%	0	0.0%	0	0.0%	0	0.0%	0	0.0%	0	0.0%	0	0.0%	0	0.0%	0
Lidl, Fishponds Road, Bristol, BS16 3UF	0.4%	1	3.2%	0	0.0%	0	0.0%	0	0.0%	0	0.0%	0	0.0%	0	0.0%	0	0.0%	0	0.0%	0
Lodge Causeway Local Centre, Bristol	0.0%	0	0.0%	0	0.0%	0	0.0%	0	0.0%	0	0.0%	0	0.0%	0	0.0%	0	0.0%	0	0.0%	0
Morrisons, Fishponds Road, Bristol, BS16 3US	2.0%	7	48.8%	7	0.0%	0	0.0%	0	0.0%	0	0.0%	0	0.0%	0	0.0%	0	0.0%	0	0.0%	0
Sainsbury's Local, Fishponds Road, Fishponds, Bristol, BS16 3TE	0.0%	0	0.0%	0	0.0%	0	0.0%	0	0.0%	0	0.0%	0	0.0%	0	0.0%	0	0.0%	0	0.0%	0
Zone 11																				
Co-op, Badminton Road, Downend, Bristol, BS16 6BB	0.1%	0	3.2%	0	0.0%	0	0.0%	0	0.0%	0	0.0%	0	0.0%	0	0.0%	0	0.0%	0	0.0%	0
Downend Local Centre, Bristol	1.1%	4	3.2%	0	7.7%	2	0.0%	0	0.0%	0	0.0%	0	0.0%	0	0.0%	0	0.0%	0	0.0%	0
Emersons Green Local Centre, Bristol (e.g. Emerson's Way shops where vets is - NOT Emersons Green Retail Park)	0.9%	3	0.0%	0	1.9%	1	3.7%	1	0.0%	0	0.0%	0	0.0%	0	0.0%	0	0.0%	0	0.0%	0
Emersons Green Retail Park, Bristol (Lidl, Boots, Argos, Poundland, Peacocks, Sports Direct & more)	1.4%	5	0.0%	0	7.4%	2	0.0%	0	0.0%	0	0.0%	0	0.0%	0	0.0%	0	0.0%	0	0.0%	0
Fonthill Garden Centre, Bath Road, Bristol, BS30 6HX	0.0%	0	0.0%	0	0.0%	0	0.0%	0	0.0%	0	0.0%	0	0.0%	0	0.0%	0	0.0%	0	0.0%	0
Lidl, The Village, Emersons Way, Bristol, BS16 7AE	0.0%	0	0.0%	0	0.0%	0	0.0%	0	0.0%	0	0.0%	0	0.0%	0	0.0%	0	0.0%	0	0.0%	0
Lyde Green Local Centre, Bristol	0.4%	1	0.0%	0	0.0%	0	0.0%	0	0.0%	0	0.0%	0	0.0%	0	0.0%	0	0.0%	0	0.0%	0
Sainsbury's Superstore, Emersons Green, Bristol, BS16 7AE	0.8%	3	0.0%	0	9.8%	3	0.0%	0	0.0%	0	0.0%	0	0.0%	0	0.0%	0	0.0%	0	0.0%	0
St Aldams Garden Centre, Westerleigh Road, Pucklechurch, Bristol, BS16 9PY	0.0%	0	0.0%	0	0.0%	0	0.0%	0	0.0%	0	0.0%	0	0.0%	0	0.0%	0	0.0%	0	0.0%	0
Staple Hill Local Centre, Bristol	0.3%	1	0.0%	0	0.0%	0	0.0%	0	0.0%	0	0.0%	0	0.0%	0	0.0%	0	0.0%	0	0.0%	0
Tesco Superstore, Broad Street, Staple Hill, Bristol, BS16 5NP	0.0%	0	0.0%	0	0.0%	0	0.0%	0	0.0%	0	0.0%	0	0.0%	0	0.0%	0	0.0%	0	0.0%	0

	Total		Zone 10		Zone 11		Zone 12		Zone 13		Zone 14		Zone 15		Zone 16		Zone 17		Zone 18	
The Carpet Barn, Bath Road, Longwell Green, Bristol, BS30 6DL	0.0%	0	0.0%	0	0.0%	0	0.0%	0	0.0%	0	0.0%	0	0.0%	0	0.0%	0	0.0%	0	0.0%	0
Warmley Village Centre	0.2%	1	0.0%	0	1.9%	1	0.0%	0	0.0%	0	0.0%	0	0.0%	0	0.0%	0	0.0%	0	0.0%	0
Willsbridge Local Centre, Bristol	0.0%	0	0.0%	0	0.0%	0	0.0%	0	0.0%	0	0.0%	0	0.0%	0	0.0%	0	0.0%	0	0.0%	0
Zone 12																				
Aldi, Brook Way, Patchway, Bradley Stoke, BS32 9DA	0.0%	0	0.0%	0	0.0%	0	0.0%	0	0.0%	0	0.0%	0	0.0%	0	0.0%	0	0.0%	0	0.0%	0
Almondsbury Garden Centre, Over Lane, Almondsbury	0.0%	0	0.0%	0	0.0%	0	0.0%	0	0.0%	0	0.0%	0	0.0%	0	0.0%	0	0.0%	0	0.0%	0
Coalpit Heath Village Centre	0.1%	0	0.0%	0	0.0%	0	1.9%	0	0.0%	0	0.0%	0	0.0%	0	0.0%	0	0.0%	0	0.0%	0
Elmwood Garden Centre, Westerleigh Road, Henfield, Bristol, BS36 2UP	0.0%	0	0.0%	0	0.0%	0	0.0%	0	0.0%	0	0.0%	0	0.0%	0	0.0%	0	0.0%	0	0.0%	0
Frampton Cotterell Village Centre	0.0%	0	0.0%	0	0.0%	0	0.0%	0	0.0%	0	0.0%	0	0.0%	0	0.0%	0	0.0%	0	0.0%	0
Pilning Village Centre	0.0%	0	0.0%	0	0.0%	0	0.0%	0	0.0%	0	0.0%	0	0.0%	0	0.0%	0	0.0%	0	0.0%	0
Winterbourne Village Centre	0.2%	1	0.0%	0	0.0%	0	3.7%	1	0.0%	0	0.0%	0	0.0%	0	0.0%	0	0.0%	0	0.0%	0
Zone 13																				
Abbey Wood Shopping Park, Filton (Asda, Matalan, Pets at Home, Poundland, B&M & more)	4.4%	15	0.0%	0	0.0%	0	0.0%	0	44.9%	8	15.5%	2	0.0%	0	0.0%	0	0.0%	0	0.0%	0
Asda, Abbey Wood Shopping Park, Filton, BS34 7JL	0.0%	0	0.0%	0	0.0%	0	0.0%	0	0.0%	0	0.0%	0	0.0%	0	0.0%	0	0.0%	0	0.0%	0
Asda, Highwood Lane, Patchway, Bristol, BS34 5TL	0.1%	0	0.0%	0	0.0%	0	0.0%	0	0.0%	0	0.0%	0	0.0%	0	0.0%	0	0.0%	0	0.0%	0
B&M, Centaurus Road, Patchway, Bristol, BS34 5TS	0.0%	0	0.0%	0	0.0%	0	0.0%	0	0.0%	0	0.0%	0	0.0%	0	0.0%	0	0.0%	0	0.0%	0
Bradley Stoke Town Centre (includes Willowbrook Shopping Centre)	2.9%	10	0.0%	0	0.0%	0	21.6%	5	6.5%	1	0.0%	0	0.0%	0	0.0%	0	0.0%	0	0.0%	0
Cribbs Causeway, Bristol (includes the Mall & Retail Park)	3.6%	12	0.0%	0	0.0%	0	1.9%	0	2.2%	0	0.0%	0	0.0%	0	0.0%	0	0.0%	0	0.0%	0
Filton Local Centre, Bristol	1.0%	3	0.0%	0	0.0%	0	0.0%	0	15.7%	3	0.0%	0	0.0%	0	0.0%	0	0.0%	0	0.0%	0
Iceland (The Food Warehouse), Willowbrook Shopping Centre, Bradley Stoke, BS32 8BS	1.2%	4	0.0%	0	0.0%	0	1.9%	0	13.5%	3	10.2%	1	0.0%	0	0.0%	0	0.0%	0	0.0%	0
Kellaway Building Supplies,	0.0%	0	0.0%	0	0.0%	0	0.0%	0	0.0%	0	0.0%	0	0.0%	0	0.0%	0	0.0%	0	0.0%	0

	Total		Zone 10		Zone 11		Zone 12		Zone 13		Zone 14		Zone 15		Zone 16		Zone 17		Zone 18	
Olympus House, Patchway																				
Lidl, Fox Den Road, Bristol, BS34 8SP	0.0%	0	0.0%	0	0.0%	0	0.0%	0	0.0%	0	0.0%	0	0.0%	0	0.0%	0	0.0%	0	0.0%	0
Lidl, Haze Way, Patchway, BS34 5BZ	0.0%	0	0.0%	0	0.0%	0	0.0%	0	0.0%	0	0.0%	0	0.0%	0	0.0%	0	0.0%	0	0.0%	0
Little Stoke Village Centre	0.1%	0	0.0%	0	0.0%	0	0.0%	0	2.2%	0	0.0%	0	0.0%	0	0.0%	0	0.0%	0	0.0%	0
Marks & Spencer, The Mall, Cribbs Causeway, BS34 5QT	0.1%	0	0.0%	0	0.0%	0	0.0%	0	0.0%	0	0.0%	0	0.0%	0	0.0%	0	0.0%	0	0.0%	0
Patchway Town Centre	0.1%	0	0.0%	0	0.0%	0	0.0%	0	2.2%	0	0.0%	0	0.0%	0	0.0%	0	0.0%	0	0.0%	0
Sainsbury's Superstore, Fox Den Road, Stoke Gifford, BS34 8SS	0.1%	0	0.0%	0	0.0%	0	0.0%	0	2.2%	0	0.0%	0	0.0%	0	0.0%	0	0.0%	0	0.0%	0
Screwfix, Station Road, Filton, Bristol, BS34 7JW	0.0%	0	0.0%	0	0.0%	0	0.0%	0	0.0%	0	0.0%	0	0.0%	0	0.0%	0	0.0%	0	0.0%	0
Stoke Gifford District Shopping Centre (The Range, Poundstretcher & Lidl)	0.0%	0	0.0%	0	0.0%	0	0.0%	0	0.0%	0	0.0%	0	0.0%	0	0.0%	0	0.0%	0	0.0%	0
Tesco Extra, Willow Brook Centre, Bradley Stoke, BS32 8EF	0.6%	2	6.3%	1	0.0%	0	5.6%	1	0.0%	0	0.0%	0	0.0%	0	0.0%	0	0.0%	0	0.0%	0
The Shield Retail Centre, Gloucester Road North, Filton, Bristol, BS34 7BR	0.0%	0	0.0%	0	0.0%	0	0.0%	0	0.0%	0	0.0%	0	0.0%	0	0.0%	0	0.0%	0	0.0%	0
Travis Perkins, New Road, Stoke Gifford, Bristol, BS34 8QW	0.0%	0	0.0%	0	0.0%	0	0.0%	0	0.0%	0	0.0%	0	0.0%	0	0.0%	0	0.0%	0	0.0%	0
Willow Brook Shopping Centre, Bradley Stoke (Tesco Extra, Boots, Pets at Home, Poundstretcher & more)	1.2%	4	0.0%	0	0.0%	0	13.4%	3	6.5%	1	0.0%	0	0.0%	0	0.0%	0	0.0%	0	0.0%	0
Zone 14																				
Aldi, North Street, Bedminster, Bristol, BS3 1JA	0.0%	0	0.0%	0	0.0%	0	0.0%	0	0.0%	0	0.0%	0	0.0%	0	0.0%	0	0.0%	0	0.0%	0
Asda, East Street, Bedminster, Bristol, BS3 4JY	0.2%	1	0.0%	0	0.0%	0	0.0%	0	0.0%	0	2.5%	0	2.2%	0	0.0%	0	0.0%	0	0.0%	0
Axis Trampoline Club, South Liberty Lane, Bristol, BS3 2SU	0.1%	0	0.0%	0	0.0%	0	0.0%	0	0.0%	0	0.0%	0	0.0%	0	0.0%	0	2.4%	0	0.0%	0
B&M, Winterstoke Road, Bristol, BS3 2LF	0.0%	0	0.0%	0	0.0%	0	0.0%	0	0.0%	0	0.0%	0	0.0%	0	0.0%	0	0.0%	0	0.0%	0
Bedminster Local Centre, Bristol	2.8%	10	0.0%	0	3.7%	1	0.0%	0	0.0%	0	17.7%	2	6.5%	1	2.2%	0	0.0%	0	0.0%	0

	Total		Zone 10		Zone 11		Zone 12		Zone 13		Zone 14		Zone 15		Zone 16		Zone 17		Zone 18	
CW Jones Carpet & Flooring, Hartcliffe Way, Bedminster, BS3 5RU	0.0%	0	0.0%	0	0.0%	0	0.0%	0	0.0%	0	0.0%	0	0.0%	0	0.0%	0	0.0%	0	0.0%	0
Iceland (The Food Warehouse), South Bristol Retail Park, Ashton Gate, Bristol, BS3 2LQ	0.1%	0	0.0%	0	0.0%	0	0.0%	0	0.0%	0	2.5%	0	0.0%	0	0.0%	0	0.0%	0	0.0%	0
Lidl, Sheene Road, Bristol, BS3 4EG	0.9%	3	0.0%	0	0.0%	0	0.0%	0	0.0%	0	0.0%	0	0.0%	0	0.0%	0	0.0%	0	0.0%	0
Riverside Garden Centre, Clift House Road, Southville, Bristol	0.0%	0	0.0%	0	0.0%	0	0.0%	0	0.0%	0	0.0%	0	0.0%	0	0.0%	0	0.0%	0	0.0%	0
Sainsbury's Superstore, Winterstoke Road, Bristol, BS3 2NS	0.8%	3	0.0%	0	0.0%	0	0.0%	0	0.0%	0	0.0%	0	2.2%	0	0.0%	0	0.0%	0	0.0%	0
South Bristol Retail Park, Winterstoke Road, Ashton Gate, Bristol (Halfords, Food Warehouse, Currys & B&M)	0.0%	0	0.0%	0	0.0%	0	0.0%	0	0.0%	0	0.0%	0	0.0%	0	0.0%	0	0.0%	0	0.0%	0
Southville Local Centre, Bristol	0.5%	2	0.0%	0	0.0%	0	0.0%	0	0.0%	0	13.1%	2	0.0%	0	0.0%	0	0.0%	0	0.0%	0
Wickes, Winterstoke Road, Ashton Gate, Bristol, BS3 2LQ	0.0%	0	0.0%	0	0.0%	0	0.0%	0	0.0%	0	0.0%	0	0.0%	0	0.0%	0	0.0%	0	0.0%	0
Winterstoke Road, Bristol	0.0%	0	0.0%	0	0.0%	0	0.0%	0	0.0%	0	0.0%	0	0.0%	0	0.0%	0	0.0%	0	0.0%	0
Zone 15																				
Aldi, Imperial Park, Bristol, BS13 7TJ	0.0%	0	0.0%	0	0.0%	0	0.0%	0	0.0%	0	0.0%	0	0.0%	0	0.0%	0	0.0%	0	0.0%	0
B&Q, Imperial Retail Park, Bristol	0.6%	2	0.0%	0	0.0%	0	0.0%	0	0.0%	0	0.0%	0	11.3%	2	0.0%	0	0.0%	0	0.0%	0
B&Q, Wills Way, Bishopsworth, Bristol, BS13 7TJ	0.0%	0	0.0%	0	0.0%	0	0.0%	0	0.0%	0	0.0%	0	0.0%	0	0.0%	0	0.0%	0	0.0%	0
Bishopsworth Local Centre, Bristol	1.0%	3	0.0%	0	0.0%	0	0.0%	0	0.0%	0	0.0%	0	13.1%	2	0.0%	0	0.0%	0	0.0%	0
Hartcliffe Local Centre, Bristol	0.2%	1	0.0%	0	0.0%	0	0.0%	0	0.0%	0	0.0%	0	2.2%	0	0.0%	0	2.4%	0	0.0%	0
Headley Park Local Centre, Bristol	0.0%	0	0.0%	0	0.0%	0	0.0%	0	0.0%	0	0.0%	0	0.0%	0	0.0%	0	0.0%	0	0.0%	0
Home Bargains, Whitchurch Lane, Bristol, BS13 7TW	0.4%	1	0.0%	0	0.0%	0	0.0%	0	0.0%	0	0.0%	0	0.0%	0	0.0%	0	10.1%	1	0.0%	0
Imperial Retail Park, Wills Way, Bristol (B&Q, Argos, Bedworld, B&M, Homesense, The Range & more)	4.3%	15	0.0%	0	0.0%	0	0.0%	0	0.0%	0	15.5%	2	35.7%	7	14.0%	3	25.0%	3	0.0%	0

	Total		Zone 10		Zone 11		Zone 12		Zone 13		Zone 14		Zone 15		Zone 16		Zone 17		Zone 18	
Lidl, Whitchurch Lane, Bishopsworth, Bristol, BS13 7TE	0.0%	0	0.0%	0	0.0%	0	0.0%	0	0.0%	0	0.0%	0	0.0%	0	0.0%	0	0.0%	0	0.0%	0
Morrisons, Peterson Avenue, Hartcliffe, Bristol, BS13 0BE	0.0%	0	0.0%	0	0.0%	0	0.0%	0	0.0%	0	0.0%	0	0.0%	0	0.0%	0	0.0%	0	0.0%	0
Zone 16																				
Brislington Local Centre	0.6%	2	0.0%	0	0.0%	0	0.0%	0	0.0%	0	0.0%	0	0.0%	0	8.9%	2	0.0%	0	0.0%	0
Brislington Retail Park, Bath Road, Bristol (Halfords, B&M, Dreams, Matalan, Sports Direct & more)	1.7%	6	0.0%	0	0.0%	0	0.0%	0	0.0%	0	0.0%	0	0.0%	0	27.6%	6	0.0%	0	0.0%	0
Broadwalk Shopping Centre, Knowle, Bristol, BS4 2RA	0.2%	1	0.0%	0	0.0%	0	0.0%	0	0.0%	0	0.0%	0	0.0%	0	0.0%	0	4.9%	1	0.0%	0
Co-op, Wyatts View, Brislington, St. Annes, Bristol, BS4 4WW	0.0%	0	0.0%	0	0.0%	0	0.0%	0	0.0%	0	0.0%	0	0.0%	0	0.0%	0	0.0%	0	0.0%	0
CrossFit, Dixon Road, Brislington, BS4 5QW	0.7%	2	0.0%	0	0.0%	0	0.0%	0	0.0%	0	0.0%	0	13.4%	2	0.0%	0	0.0%	0	0.0%	0
Knowle Local Centre, Bristol	0.6%	2	0.0%	0	0.0%	0	0.0%	0	0.0%	0	0.0%	0	0.0%	0	0.0%	0	12.5%	2	0.0%	0
Lidl, Brislington Retail Park, Bristol, BS4 5NG	1.1%	4	0.0%	0	0.0%	0	0.0%	0	0.0%	0	0.0%	0	0.0%	0	8.9%	2	10.1%	1	0.0%	0
Sainsbury's Superstore, St Philips Causeway, Arnos Vale, Bristol, BS4 3BD	0.3%	1	0.0%	0	0.0%	0	0.0%	0	0.0%	0	0.0%	0	0.0%	0	4.4%	1	0.0%	0	0.0%	0
Screwfix, Wilverley Trading Estate, Brislington, Bristol, BS4 5NL	0.0%	0	0.0%	0	0.0%	0	0.0%	0	0.0%	0	0.0%	0	0.0%	0	0.0%	0	0.0%	0	0.0%	0
St Anne's Local Centre, Bristol	0.0%	0	0.0%	0	0.0%	0	0.0%	0	0.0%	0	0.0%	0	0.0%	0	0.0%	0	0.0%	0	0.0%	0
Tesco Extra, Callington Road, Brislington, Bristol, BS4 5AY	0.2%	1	0.0%	0	0.0%	0	0.0%	0	0.0%	0	0.0%	0	0.0%	0	2.2%	0	2.4%	0	0.0%	0
Totterdown Local Centre, Bristol	0.7%	2	0.0%	0	0.0%	0	0.0%	0	0.0%	0	0.0%	0	0.0%	0	9.2%	2	0.0%	0	0.0%	0
Tramway Retail Park, Bath Road, Brislington (Dunelm & Go Outdoors)	0.0%	0	0.0%	0	0.0%	0	0.0%	0	0.0%	0	0.0%	0	0.0%	0	0.0%	0	0.0%	0	0.0%	0
Zone 17																				
Asda, Oatlands Avenue, Whitchurch, BS14 0ST	0.6%	2	0.0%	0	0.0%	0	0.0%	0	0.0%	0	0.0%	0	11.3%	2	0.0%	0	0.0%	0	0.0%	0
Hengrove Local Centre, Bristol	0.1%	0	0.0%	0	0.0%	0	0.0%	0	0.0%	0	0.0%	0	2.2%	0	0.0%	0	0.0%	0	0.0%	0
Red Lion Carpets, Wells Road, Bristol, BS14 9AF	0.0%	0	0.0%	0	0.0%	0	0.0%	0	0.0%	0	0.0%	0	0.0%	0	0.0%	0	0.0%	0	0.0%	0
Stockwood Local Centre, Bristol	0.0%	0	0.0%	0	0.0%	0	0.0%	0	0.0%	0	0.0%	0	0.0%	0	0.0%	0	0.0%	0	0.0%	0

	Total		Zone 10		Zone 11		Zone 12		Zone 13		Zone 14		Zone 15		Zone 16		Zone 17		Zone 18	
Tesco Express, Wells Road, Whitchurch, Bristol, BS14 9HX	0.0%	0	0.0%	0	0.0%	0	0.0%	0	0.0%	0	0.0%	0	0.0%	0	0.0%	0	0.0%	0	0.0%	0
Whitchurch Local Centre, Bristol	0.6%	2	0.0%	0	0.0%	0	0.0%	0	0.0%	0	0.0%	0	0.0%	0	0.0%	0	14.9%	2	0.0%	0
Whitehall Garden Centre, Norton Lane, Bristol, BS14 0BT	0.0%	0	0.0%	0	0.0%	0	0.0%	0	0.0%	0	0.0%	0	0.0%	0	0.0%	0	0.0%	0	0.0%	0
Zone 18																				
Keynsham Town Centre	1.6%	5	0.0%	0	1.9%	1	0.0%	0	0.0%	0	0.0%	0	0.0%	0	0.0%	0	2.4%	0	63.7%	5
Tesco Superstore, Bristol Road, Keynsham, Bristol, BS31 2BA	0.0%	0	0.0%	0	0.0%	0	0.0%	0	0.0%	0	0.0%	0	0.0%	0	0.0%	0	0.0%	0	0.0%	0
Waitrose, Broadmead Lane, Keynsham, BS31 1ST	0.0%	0	0.0%	0	0.0%	0	0.0%	0	0.0%	0	0.0%	0	0.0%	0	0.0%	0	0.0%	0	0.0%	0
Outside Survey Area																				
Abergavenny Town Centre	0.0%	0	0.0%	0	0.0%	0	0.0%	0	0.0%	0	0.0%	0	0.0%	0	0.0%	0	0.0%	0	0.0%	0
Aldi, Horseshoe Lane, Thornbury, BS35 2AX	0.0%	0	0.0%	0	0.0%	0	0.0%	0	0.0%	0	0.0%	0	0.0%	0	0.0%	0	0.0%	0	0.0%	0
Aldi, Wyndham Way, Portishead, Bristol, BS20 8LR	0.0%	0	0.0%	0	0.0%	0	0.0%	0	0.0%	0	0.0%	0	0.0%	0	0.0%	0	0.0%	0	0.0%	0
Allington Farm Shop, A420, Allington, Chippenham, SN14 6LJ	0.2%	1	0.0%	0	1.9%	1	0.0%	0	0.0%	0	0.0%	0	0.0%	0	0.0%	0	0.0%	0	0.0%	0
Alveston Village Centre	0.0%	0	0.0%	0	0.0%	0	0.0%	0	0.0%	0	0.0%	0	0.0%	0	0.0%	0	0.0%	0	0.0%	0
Asda, Phillips Road, Weston-Super-Mare, BS23 3UZ	0.0%	0	0.0%	0	0.0%	0	0.0%	0	0.0%	0	0.0%	0	0.0%	0	0.0%	0	0.0%	0	0.0%	0
Asda, The Shires, Bythesea Road,Trowbridge, BA14 8AT	0.0%	0	0.0%	0	0.0%	0	0.0%	0	0.0%	0	0.0%	0	0.0%	0	0.0%	0	0.0%	0	0.0%	0
B&Q, Flowerdown Retail Park, Weston-Super-Mare	0.0%	0	0.0%	0	0.0%	0	0.0%	0	0.0%	0	0.0%	0	0.0%	0	0.0%	0	0.0%	0	0.0%	0
B&Q, Station Road, Yate	0.0%	0	0.0%	0	0.0%	0	0.0%	0	0.0%	0	0.0%	0	0.0%	0	0.0%	0	0.0%	0	0.0%	0
Bath City Centre (includes SouthGate Shopping Centre)	0.2%	1	0.0%	0	1.9%	1	0.0%	0	0.0%	0	0.0%	0	0.0%	0	0.0%	0	0.0%	0	0.0%	0
Birmingham City Centre	0.0%	0	0.0%	0	0.0%	0	0.0%	0	0.0%	0	0.0%	0	0.0%	0	0.0%	0	0.0%	0	0.0%	0
Broadway Village Centre	0.0%	0	0.0%	0	0.0%	0	0.0%	0	0.0%	0	0.0%	0	0.0%	0	0.0%	0	0.0%	0	0.0%	0
Burnham on Sea Town Centre	0.0%	0	0.0%	0	0.0%	0	0.0%	0	0.0%	0	0.0%	0	0.0%	0	0.0%	0	0.0%	0	0.0%	0
Cadbury Garden Centre, Smallway, Congresbury	0.0%	0	0.0%	0	0.0%	0	0.0%	0	0.0%	0	0.0%	0	0.0%	0	0.0%	0	0.0%	0	0.0%	0
Carpet Giant, Beeches Industrial Estate, Yate, BS37 5QZ	0.0%	0	0.0%	0	0.0%	0	0.0%	0	0.0%	0	0.0%	0	0.0%	0	0.0%	0	0.0%	0	0.0%	0

	Total		Zone 10		Zone 11		Zone 12		Zone 13		Zone 14		Zone 15		Zone 16		Zone 17		Zone 18	
Central London / West End	0.0%	0	0.0%	0	0.0%	0	0.0%	0	0.0%	0	0.0%	0	0.0%	0	0.0%	0	0.0%	0	0.0%	0
Cheltenham Town Centre	0.0%	0	0.0%	0	0.0%	0	0.0%	0	0.0%	0	0.0%	0	0.0%	0	0.0%	0	0.0%	0	0.0%	0
Chew Magna Village Centre	0.0%	0	0.0%	0	0.0%	0	0.0%	0	0.0%	0	0.0%	0	0.0%	0	0.0%	0	0.0%	0	0.0%	0
Chippenham Town Centre	0.0%	0	0.0%	0	0.0%	0	0.0%	0	0.0%	0	0.0%	0	0.0%	0	0.0%	0	0.0%	0	0.0%	0
Christchurch Town Centre	0.0%	0	0.0%	0	0.0%	0	0.0%	0	0.0%	0	0.0%	0	0.0%	0	0.0%	0	0.0%	0	0.0%	0
Clarks Village Outlet Centre, Street (Over 90 Designer & High Street brands)	0.0%	0	0.0%	0	0.0%	0	0.0%	0	0.0%	0	0.0%	0	0.0%	0	0.0%	0	0.0%	0	0.0%	0
Clevedon Town Centre	0.0%	0	0.0%	0	0.0%	0	0.0%	0	0.0%	0	0.0%	0	0.0%	0	0.0%	0	0.0%	0	0.0%	0
Congresbury Village Centre	0.0%	0	0.0%	0	0.0%	0	0.0%	0	0.0%	0	0.0%	0	0.0%	0	0.0%	0	0.0%	0	0.0%	0
Corsham Town Centre	0.0%	0	0.0%	0	0.0%	0	0.0%	0	0.0%	0	0.0%	0	0.0%	0	0.0%	0	0.0%	0	0.0%	0
Designer Outlet, Kemble Drive, Swindon, SN2 2DY	0.0%	0	0.0%	0	0.0%	0	0.0%	0	0.0%	0	0.0%	0	0.0%	0	0.0%	0	0.0%	0	0.0%	0
Dobbies Garden Centre, Thornbury, Wotton-under-Edge, GL12 8QH	0.0%	0	0.0%	0	0.0%	0	0.0%	0	0.0%	0	0.0%	0	0.0%	0	0.0%	0	0.0%	0	0.0%	0
Dublin City Centre	0.0%	0	0.0%	0	0.0%	0	0.0%	0	0.0%	0	0.0%	0	0.0%	0	0.0%	0	0.0%	0	0.0%	0
Eastwood Garden Plant Centre, Falfield, Wotton-under-Edge, GL12 8DA	0.0%	0	0.0%	0	0.0%	0	0.0%	0	0.0%	0	0.0%	0	0.0%	0	0.0%	0	0.0%	0	0.0%	0
Edinburgh City Centre	0.0%	0	0.0%	0	0.0%	0	0.0%	0	0.0%	0	0.0%	0	0.0%	0	0.0%	0	0.0%	0	0.0%	0
Exeter City Centre	0.0%	0	0.0%	0	0.0%	0	0.0%	0	0.0%	0	0.0%	0	0.0%	0	0.0%	0	0.0%	0	0.0%	0
Exmouth Town Centre	0.0%	0	0.0%	0	0.0%	0	0.0%	0	0.0%	0	0.0%	0	0.0%	0	0.0%	0	0.0%	0	0.0%	0
Flowerdown Retail Park, Weston-super-Mare (Aldi, B&Q, Carpetright, M&S Foodhall, Sports Direct & more)	0.0%	0	0.0%	0	0.0%	0	0.0%	0	0.0%	0	0.0%	0	0.0%	0	0.0%	0	0.0%	0	0.0%	0
Gallagher Retail Park (aka The Wyvern Centre), WESTON SUPER MARE (The Range, Currys, Dreams, Oak Furnitureland & more)	0.1%	0	0.0%	0	0.0%	0	0.0%	0	0.0%	0	0.0%	0	0.0%	0	0.0%	0	0.0%	0	0.0%	0
Gloucester Keys Retail Park, St Ann Way, Gloucester, GL1 5SH	0.0%	0	0.0%	0	0.0%	0	0.0%	0	0.0%	0	0.0%	0	0.0%	0	0.0%	0	0.0%	0	0.0%	0
Great Western Business Park, Armstrong Way, Yate, BS37 5NG	0.0%	0	0.0%	0	0.0%	0	0.0%	0	0.0%	0	0.0%	0	0.0%	0	0.0%	0	0.0%	0	0.0%	0
Highfield Garden World, Bristol Road, Whitminster, Gloucester, GL2 7PB	0.0%	0	0.0%	0	0.0%	0	0.0%	0	0.0%	0	0.0%	0	0.0%	0	0.0%	0	0.0%	0	0.0%	0
Hillier Garden Centre, Whiteway Road, Bath,	0.0%	0	0.0%	0	0.0%	0	0.0%	0	0.0%	0	0.0%	0	0.0%	0	0.0%	0	0.0%	0	0.0%	0

	Total		Zone 10		Zone 11		Zone 12		Zone 13		Zone 14		Zone 15		Zone 16		Zone 17		Zone 18	
BA2 2RG																				
Homebase, Wessex Fields, Frome	0.0%	0	0.0%	0	0.0%	0	0.0%	0	0.0%	0	0.0%	0	0.0%	0	0.0%	0	0.0%	0	0.0%	0
Homebase, Wyndham Retail Park, Portishead	0.0%	0	0.0%	0	0.0%	0	0.0%	0	0.0%	0	0.0%	0	0.0%	0	0.0%	0	0.0%	0	0.0%	0
Honiton Town Centre	0.0%	0	0.0%	0	0.0%	0	0.0%	0	0.0%	0	0.0%	0	0.0%	0	0.0%	0	0.0%	0	0.0%	0
Iron Acton Garden Centre, Wotton Road, Iron Acton, BS37 9XA	0.1%	0	0.0%	0	0.0%	0	1.9%	0	0.0%	0	0.0%	0	0.0%	0	0.0%	0	0.0%	0	0.0%	0
Iron Acton Village Centre	0.0%	0	0.0%	0	0.0%	0	0.0%	0	0.0%	0	0.0%	0	0.0%	0	0.0%	0	0.0%	0	0.0%	0
Kemps Garden Centre, Westerleigh, Bristol	0.0%	0	0.0%	0	0.0%	0	0.0%	0	0.0%	0	0.0%	0	0.0%	0	0.0%	0	0.0%	0	0.0%	0
Leekes, Beanacre Road, Melksham, SN12 8AG	0.0%	0	0.0%	0	0.0%	0	0.0%	0	0.0%	0	0.0%	0	0.0%	0	0.0%	0	0.0%	0	0.0%	0
Leighton Buzzard Town Centre	0.0%	0	0.0%	0	0.0%	0	0.0%	0	0.0%	0	0.0%	0	0.0%	0	0.0%	0	0.0%	0	0.0%	0
Lidl, Kennedy Way, Yate, BS37 4BA	0.1%	0	0.0%	0	0.0%	0	1.9%	0	0.0%	0	0.0%	0	0.0%	0	0.0%	0	0.0%	0	0.0%	0
Long Ashton Village Centre	0.5%	2	0.0%	0	0.0%	0	0.0%	0	0.0%	0	4.9%	1	0.0%	0	0.0%	0	0.0%	0	0.0%	0
Manchester City Centre	0.0%	0	0.0%	0	0.0%	0	0.0%	0	0.0%	0	0.0%	0	0.0%	0	0.0%	0	0.0%	0	0.0%	0
Mero Retail Park, Lower Bristol Road, Bath (Carpetright, Hobbycraft & Pets at Home)	0.2%	1	0.0%	0	0.0%	0	0.0%	0	0.0%	0	0.0%	0	0.0%	0	0.0%	0	0.0%	0	8.9%	1
Midsomer Norton Town Centre	0.0%	0	0.0%	0	0.0%	0	0.0%	0	0.0%	0	0.0%	0	0.0%	0	0.0%	0	0.0%	0	0.0%	0
Minehead Town Centre	0.0%	0	0.0%	0	0.0%	0	0.0%	0	0.0%	0	0.0%	0	0.0%	0	0.0%	0	0.0%	0	0.0%	0
Monmouth Town Centre	0.0%	0	0.0%	0	0.0%	0	0.0%	0	0.0%	0	0.0%	0	0.0%	0	0.0%	0	0.0%	0	0.0%	0
Morrisons, Station Road, Yate, BS37 5PW	0.7%	2	0.0%	0	0.0%	0	9.9%	2	0.0%	0	0.0%	0	0.0%	0	0.0%	0	0.0%	0	0.0%	0
Nailsea Town Centre	0.0%	0	0.0%	0	0.0%	0	0.0%	0	0.0%	0	0.0%	0	0.0%	0	0.0%	0	0.0%	0	0.0%	0
Newport City Centre	0.0%	0	0.0%	0	0.0%	0	0.0%	0	0.0%	0	0.0%	0	0.0%	0	0.0%	0	0.0%	0	0.0%	0
Newquay Town Centre	0.0%	0	0.0%	0	0.0%	0	0.0%	0	0.0%	0	0.0%	0	0.0%	0	0.0%	0	0.0%	0	0.0%	0
Norton Malreward Village Centre	0.0%	0	0.0%	0	0.0%	0	0.0%	0	0.0%	0	0.0%	0	0.0%	0	0.0%	0	0.0%	0	0.0%	0
Nottingham City Centre	0.0%	0	0.0%	0	0.0%	0	0.0%	0	0.0%	0	0.0%	0	0.0%	0	0.0%	0	0.0%	0	0.0%	0
Portishead Town Centre	0.4%	1	0.0%	0	0.0%	0	0.0%	0	0.0%	0	0.0%	0	0.0%	0	0.0%	0	0.0%	0	0.0%	0
Riverside Retail Park, Link Road, Yate, BS37 4AQ	0.0%	0	0.0%	0	0.0%	0	0.0%	0	0.0%	0	0.0%	0	0.0%	0	0.0%	0	0.0%	0	0.0%	0
Ross-on-Wye Town Centre	0.0%	0	0.0%	0	0.0%	0	0.0%	0	0.0%	0	0.0%	0	0.0%	0	0.0%	0	0.0%	0	0.0%	0
Sainsbury's Superstore, Serbert Road, Portishead, Bristol, BS20 7GD	0.0%	0	0.0%	0	0.0%	0	0.0%	0	0.0%	0	0.0%	0	0.0%	0	0.0%	0	0.0%	0	0.0%	0
Salford City Centre	0.0%	0	0.0%	0	0.0%	0	0.0%	0	0.0%	0	0.0%	0	0.0%	0	0.0%	0	0.0%	0	0.0%	0
Screwfix, Stover Trading Estate, Yate, BS37 5PB	0.0%	0	0.0%	0	0.0%	0	0.0%	0	0.0%	0	0.0%	0	0.0%	0	0.0%	0	0.0%	0	0.0%	0
Sheffield City Centre	0.0%	0	0.0%	0	0.0%	0	0.0%	0	0.0%	0	0.0%	0	0.0%	0	0.0%	0	0.0%	0	0.0%	0

	Total		Zone 10		Zone 11		Zone 12		Zone 13		Zone 14		Zone 15		Zone 16		Zone 17		Zone 18	
Sidmouth Town Centre	0.0%	0	0.0%	0	0.0%	0	0.0%	0	0.0%	0	0.0%	0	0.0%	0	0.0%	0	0.0%	0	0.0%	0
St Austell Bay Business Park, Par Moor Road, Saint Austell, PL25 3RF	0.0%	0	0.0%	0	0.0%	0	0.0%	0	0.0%	0	0.0%	0	0.0%	0	0.0%	0	0.0%	0	0.0%	0
St Margarets Retail Park, Oxford Road, Swindon, SN3 4ES	0.0%	0	0.0%	0	0.0%	0	0.0%	0	0.0%	0	0.0%	0	0.0%	0	0.0%	0	0.0%	0	0.0%	0
Street Village Centre	0.0%	0	0.0%	0	0.0%	0	0.0%	0	0.0%	0	0.0%	0	0.0%	0	0.0%	0	0.0%	0	0.0%	0
Swindon Town Centre	0.0%	0	0.0%	0	0.0%	0	0.0%	0	0.0%	0	0.0%	0	0.0%	0	0.0%	0	0.0%	0	0.0%	0
Tesco Extra, East Walk, Yate, BS37 4AS	0.1%	0	0.0%	0	0.0%	0	1.9%	0	0.0%	0	0.0%	0	0.0%	0	0.0%	0	0.0%	0	0.0%	0
Tesco Superstore, Midland Way, Thornbury, BS35 2BS	0.0%	0	0.0%	0	0.0%	0	0.0%	0	0.0%	0	0.0%	0	0.0%	0	0.0%	0	0.0%	0	0.0%	0
Tetbury Town Centre	0.0%	0	0.0%	0	0.0%	0	0.0%	0	0.0%	0	0.0%	0	0.0%	0	0.0%	0	0.0%	0	0.0%	0
The Old Well Garden Centre, Uffculme, Waterloo Cross, Cullompton, EX15 3ES	0.0%	0	0.0%	0	0.0%	0	0.0%	0	0.0%	0	0.0%	0	0.0%	0	0.0%	0	0.0%	0	0.0%	0
The Range, Bristol Road, Bridgwater, TA6 4FF	0.0%	0	0.0%	0	0.0%	0	0.0%	0	0.0%	0	0.0%	0	0.0%	0	0.0%	0	0.0%	0	0.0%	0
The Trafford Centre, Manchester, M17 8AA	0.0%	0	0.0%	0	0.0%	0	0.0%	0	0.0%	0	0.0%	0	0.0%	0	0.0%	0	0.0%	0	0.0%	0
Thornbury Leisure Centre, Alveston Hill, Thornbury, BS35 3JB	0.1%	0	0.0%	0	0.0%	0	0.0%	0	0.0%	0	2.5%	0	0.0%	0	0.0%	0	0.0%	0	0.0%	0
Thornbury Town Centre	0.1%	0	0.0%	0	0.0%	0	0.0%	0	2.2%	0	0.0%	0	0.0%	0	0.0%	0	0.0%	0	0.0%	0
Timsbury Village Centre	0.0%	0	0.0%	0	0.0%	0	0.0%	0	0.0%	0	0.0%	0	0.0%	0	0.0%	0	0.0%	0	0.0%	0
Torquay Town Centre	0.0%	0	0.0%	0	0.0%	0	0.0%	0	0.0%	0	0.0%	0	0.0%	0	0.0%	0	0.0%	0	0.0%	0
Waitrose, High Street, Nailsea, Bristol, BS48 1AP	0.0%	0	0.0%	0	0.0%	0	0.0%	0	0.0%	0	0.0%	0	0.0%	0	0.0%	0	0.0%	0	0.0%	0
Waitrose, Wickwar Road, Chipping Sodbury, BS37 6AU	0.0%	0	0.0%	0	0.0%	0	0.0%	0	0.0%	0	0.0%	0	0.0%	0	0.0%	0	0.0%	0	0.0%	0
Wedmore Village Centre	0.0%	0	0.0%	0	0.0%	0	0.0%	0	0.0%	0	0.0%	0	0.0%	0	0.0%	0	0.0%	0	0.0%	0
Wells City Centre	0.0%	0	0.0%	0	0.0%	0	0.0%	0	0.0%	0	0.0%	0	0.0%	0	0.0%	0	0.0%	0	0.0%	0
Westerleigh Village Centre	0.0%	0	0.0%	0	0.0%	0	0.0%	0	0.0%	0	0.0%	0	0.0%	0	0.0%	0	0.0%	0	0.0%	0
Weston Lock Retail Park, Lower Bristol Road, Bath (Currys, M&S Foodhall)	0.0%	0	0.0%	0	0.0%	0	0.0%	0	0.0%	0	0.0%	0	0.0%	0	0.0%	0	0.0%	0	0.0%	0
Weston-super-Mare Town Centre (includes Sovereign Shopping Centre)	0.0%	0	0.0%	0	0.0%	0	0.0%	0	0.0%	0	0.0%	0	0.0%	0	0.0%	0	0.0%	0	0.0%	0
Wyndham Retail Park, Portishead (Homebase, Argos & McDonald's)	0.0%	0	0.0%	0	0.0%	0	0.0%	0	0.0%	0	0.0%	0	0.0%	0	0.0%	0	0.0%	0	0.0%	0

	Total		Zone 10		Zone 11		Zone 12		Zone 13		Zone 14		Zone 15		Zone 16		Zone 17		Zone 18	
Yate Leisure Centre, Kennedy Way, Yate, Bristol, BS37 4DQ	0.2%	1	0.0%	0	0.0%	0	3.7%	1	0.0%	0	0.0%	0	0.0%	0	0.0%	0	0.0%	0	0.0%	0
Yate Town Centre	2.6%	9	3.2%	0	11.7%	3	17.1%	4	0.0%	0	0.0%	0	0.0%	0	0.0%	0	0.0%	0	0.0%	0
Others																				
Other	0.0%	0	0.0%	0	0.0%	0	0.0%	0	0.0%	0	0.0%	0	0.0%	0	0.0%	0	0.0%	0	0.0%	0
Abroad	0.0%	0	0.0%	0	0.0%	0	0.0%	0	0.0%	0	0.0%	0	0.0%	0	0.0%	0	0.0%	0	0.0%	0
Internet / delivery	0.0%	0	0.0%	0	0.0%	0	0.0%	0	0.0%	0	0.0%	0	0.0%	0	0.0%	0	0.0%	0	0.0%	0
Mail order / catalogue	0.0%	0	0.0%	0	0.0%	0	0.0%	0	0.0%	0	0.0%	0	0.0%	0	0.0%	0	0.0%	0	0.0%	0
TV shopping	0.0%	0	0.0%	0	0.0%	0	0.0%	0	0.0%	0	0.0%	0	0.0%	0	0.0%	0	0.0%	0	0.0%	0
(Don't know / can't remember)	0.0%	0	0.0%	0	0.0%	0	0.0%	0	0.0%	0	0.0%	0	0.0%	0	0.0%	0	0.0%	0	0.0%	0
(Don't do this type of shopping)	0.0%	0	0.0%	0	0.0%	0	0.0%	0	0.0%	0	0.0%	0	0.0%	0	0.0%	0	0.0%	0	0.0%	0
Weighted base:		343		14		28		23		19		12		19		21		14		7
Sample:		338		16		21		24		18		13		16		21		18		11

Q09 Where did you undertake your main food and grocery shopping the time before last? Was it the same place or somewhere different?
Excl. Nulls & SFT

	Total		Zone 10		Zone 11		Zone 12		Zone 13		Zone 14		Zone 15		Zone 16		Zone 17		Zone 18	
Zone 1																				
Better Food, Gaol Ferry Steps, Bristol, BS1 6WE	0.0%	0	0.0%	0	0.0%	0	0.0%	0	0.0%	0	0.0%	0	0.0%	0	0.0%	0	0.0%	0	0.0%	0
Better Food, Sevier Street, Bristol, BS2 9LB	0.2%	2	0.0%	0	0.0%	0	0.0%	0	0.0%	0	0.0%	0	0.0%	0	0.0%	0	0.0%	0	0.0%	0
Chaya Veggies, Mina Road, St Werburgh's, Bristol, BS2 9XW	0.0%	0	0.0%	0	0.0%	0	0.0%	0	0.0%	0	0.0%	0	0.0%	0	0.0%	0	0.0%	0	0.0%	0
Co-op, Clarence Place, High Kingsdown, Bristol, BS2 8DD	0.0%	0	0.0%	0	0.0%	0	0.0%	0	0.0%	0	0.0%	0	0.0%	0	0.0%	0	0.0%	0	0.0%	0
Co-op, College Green, Bristol, BS1 5SH	0.0%	0	0.0%	0	0.0%	0	0.0%	0	0.0%	0	0.0%	0	0.0%	0	0.0%	0	0.0%	0	0.0%	0
Co-op, The Square, Redcliffe Street, Bristol, BS1 6LT	0.0%	0	0.0%	0	0.0%	0	0.0%	0	0.0%	0	0.0%	0	0.0%	0	0.0%	0	0.0%	0	0.0%	0
Elemental Collective Grocers, Stokes Croft, Cotham, Bristol, BS1 3RZ	0.0%	0	0.0%	0	0.0%	0	0.0%	0	0.0%	0	0.0%	0	0.0%	0	0.0%	0	0.0%	0	0.0%	0
Iceland (The Food Warehouse), Avonmeads Retail Park, Redcliffe, Bristol, BS2 0SP	0.5%	8	0.0%	0	0.0%	0	0.0%	0	0.0%	0	0.0%	0	0.0%	0	6.9%	6	2.6%	2	0.0%	0
Lidl, St Philips Causeway, Avonmeads, Bristol, BS2 0SP	0.2%	2	0.0%	0	0.0%	0	0.0%	0	0.0%	0	0.0%	0	0.0%	0	2.8%	2	0.0%	0	0.0%	0
Local shops, Bristol City Centre	0.0%	0	0.0%	0	0.0%	0	0.0%	0	0.0%	0	0.0%	0	0.0%	0	0.0%	0	0.0%	0	0.0%	0
Local shops, St Werburghs Local Centre, Bristol	0.0%	0	0.0%	0	0.0%	0	0.0%	0	0.0%	0	0.0%	0	0.0%	0	0.0%	0	0.0%	0	0.0%	0
Marks & Spencer (Foodhall), St Philips Causeway, Bristol, BS2 0SP	0.1%	1	0.0%	0	0.0%	0	0.0%	0	0.0%	0	0.0%	0	0.0%	0	0.6%	0	0.0%	0	0.0%	0
Meatbox Bristol, Wapping Wharf, Bristol, BS1 4AB	0.0%	0	0.0%	0	0.0%	0	0.0%	0	0.0%	0	0.0%	0	0.0%	0	0.0%	0	0.0%	0	0.0%	0
One Stop, Faval House, Queen Charlotte Street, Bristol, BS1 4HQ	0.0%	0	0.0%	0	0.0%	0	0.0%	0	0.0%	0	0.0%	0	0.0%	0	0.0%	0	0.0%	0	0.0%	0
Premier, Prewett Street, Bristol, BS1 6RE	0.0%	0	0.0%	0	0.0%	0	0.0%	0	0.0%	0	0.0%	0	0.0%	0	0.0%	0	0.0%	0	0.0%	0
Sainsbury's Local, Bristol Union Street, Broadmead, Bristol, BS1 3DW	0.0%	0	0.0%	0	0.0%	0	0.0%	0	0.0%	0	0.0%	0	0.0%	0	0.0%	0	0.0%	0	0.0%	0
Sainsbury's Local, Broad Quay, Bristol, BS1 4DA	0.1%	1	0.0%	0	0.0%	0	0.0%	0	0.0%	0	0.0%	0	0.0%	0	0.0%	0	0.0%	0	0.0%	0

	Total		Zone 10		Zone 11		Zone 12		Zone 13		Zone 14		Zone 15		Zone 16		Zone 17		Zone 18	
Sainsbury's Local, Broadmead, Bristol, BS1 3HF	0.0%	0	0.0%	0	0.0%	0	0.0%	0	0.0%	0	0.0%	0	0.0%	0	0.0%	0	0.0%	0	0.0%	0
Spar, Mina Road, St Werburgh's, Bristol, BS2 9XW	0.0%	0	0.0%	0	0.0%	0	0.0%	0	0.0%	0	0.0%	0	0.0%	0	0.0%	0	0.0%	0	0.0%	0
Tesco Express, Blenheim Court, Marlborough Street, Bristol, BS1 3LA	0.1%	2	0.0%	0	0.0%	0	0.0%	0	0.0%	0	0.0%	0	0.0%	0	0.0%	0	0.0%	0	0.0%	0
Tesco Express, Clare Street, Bristol, BS1 1XR	0.0%	0	0.0%	0	0.0%	0	0.0%	0	0.0%	0	0.0%	0	0.0%	0	0.0%	0	0.0%	0	0.0%	0
Tesco Express, College House, Bristol, BS1 5SP	0.0%	0	0.0%	0	0.0%	0	0.0%	0	0.0%	0	0.0%	0	0.0%	0	0.0%	0	0.0%	0	0.0%	0
Tesco Express, Millennium Parade, Canons, Bristol, BS1 5TY	0.0%	0	0.0%	0	0.0%	0	0.0%	0	0.0%	0	0.0%	0	0.0%	0	0.0%	0	0.0%	0	0.0%	0
Tesco Express, Prudential Buildings, Wine Street, Bristol, BS1 2PH	0.0%	0	0.0%	0	0.0%	0	0.0%	0	0.0%	0	0.0%	0	0.0%	0	0.0%	0	0.0%	0	0.0%	0
Tesco Express, Victoria Street, Paragon, Bristol, BS1 2HJ	0.0%	0	0.0%	0	0.0%	0	0.0%	0	0.0%	0	0.0%	0	0.0%	0	0.0%	0	0.0%	0	0.0%	0
Tesco Metro, Broadmead, Bristol, BS1 3DW	0.3%	5	0.0%	0	0.0%	0	0.0%	0	0.0%	0	0.0%	0	0.4%	0	0.0%	0	0.0%	0	0.0%	0
W Singh Stores, Brighton Street, St Paul's, Bristol, BS2 8XA	0.0%	0	0.0%	0	0.0%	0	0.0%	0	0.0%	0	0.0%	0	0.0%	0	0.0%	0	0.0%	0	0.0%	0
Zone 2																				
Aldi, Church Road, Bristol, BS5 9HT	1.3%	20	0.0%	0	0.0%	0	0.0%	0	0.0%	0	0.0%	0	0.0%	0	0.6%	0	0.0%	0	0.0%	0
Costcutter, Avonvale Road, Redfield, Bristol, BS5 9SX	0.0%	0	0.0%	0	0.0%	0	0.0%	0	0.0%	0	0.0%	0	0.0%	0	0.0%	0	0.0%	0	0.0%	0
Costcutter, Fishponds Road, Eastville, Bristol, BS5 6QG	0.0%	0	0.0%	0	0.0%	0	0.0%	0	0.0%	0	0.0%	0	0.0%	0	0.0%	0	0.0%	0	0.0%	0
Iceland, Lawnwood Road, Easton, Bristol, BS5 0EU	0.0%	0	0.0%	0	0.0%	0	0.0%	0	0.0%	0	0.0%	0	0.0%	0	0.0%	0	0.0%	0	0.0%	0
Lidl, Church Road, Lawrence Hill, Bristol, BS5 0BT	0.5%	8	0.0%	0	0.0%	0	0.0%	0	0.0%	0	0.0%	0	0.0%	0	0.0%	0	0.0%	0	0.0%	0
Local shops, Barton Hill Local Centre, Bristol	0.0%	0	0.0%	0	0.0%	0	0.0%	0	0.0%	0	0.0%	0	0.0%	0	0.0%	0	0.0%	0	0.0%	0
Local shops, Easton Local Centre, Bristol	0.0%	0	0.0%	0	0.0%	0	0.0%	0	0.0%	0	0.0%	0	0.0%	0	0.0%	0	0.0%	0	0.0%	0
Marks & Spencer (Foodhall), Eastgate Road, Bristol,	0.0%	0	0.0%	0	0.0%	0	0.0%	0	0.0%	0	0.0%	0	0.0%	0	0.0%	0	0.0%	0	0.0%	0

	Total		Zone 10		Zone 11		Zone 12		Zone 13		Zone 14		Zone 15		Zone 16		Zone 17		Zone 18	
BS5 6XX																				
Post Office, Lawrence Hill, George, Bristol, BS5 0DR	0.0%	0	0.0%	0	0.0%	0	0.0%	0	0.0%	0	0.0%	0	0.0%	0	0.0%	0	0.0%	0	0.0%	0
Premier, Speedwell Road, Speedwell, Bristol, BS5 7SP	0.0%	0	0.0%	0	0.0%	0	0.0%	0	0.0%	0	0.0%	0	0.0%	0	0.0%	0	0.0%	0	0.0%	0
Public Market, Mivart Street, Easton, Bristol, BS5 6JF	0.1%	1	0.0%	0	0.0%	0	0.0%	0	0.0%	0	0.0%	0	0.0%	0	0.0%	0	0.0%	0	0.0%	0
Tesco Express, Bell Hill Road, Bristol, BS5 7NF	0.0%	0	0.0%	0	0.0%	0	0.0%	0	0.0%	0	0.0%	0	0.0%	0	0.0%	0	0.0%	0	0.0%	0
Tesco Express, Church Road, Redfield, Bristol, BS5 9HT	0.4%	7	0.0%	0	0.0%	0	0.0%	0	0.0%	0	0.0%	0	0.7%	1	0.0%	0	0.0%	0	0.0%	0
Tesco Extra, Eastgate Road, Eastville, Bristol, BS5 6XU	4.4%	69	8.9%	8	0.4%	1	0.0%	0	0.0%	0	0.0%	0	1.9%	2	0.0%	0	0.0%	0	0.0%	0
United Supermarket, Stapleton Road, St Jude's, Bristol, BS5 0RB	0.0%	0	0.0%	0	0.0%	0	0.0%	0	0.0%	0	0.0%	0	0.0%	0	0.0%	0	0.0%	0	0.0%	0
Zone 3																				
Co-op, Church Road, St Georges, Bristol, BS5 8AA	0.0%	0	0.0%	0	0.0%	0	0.0%	0	0.0%	0	0.0%	0	0.0%	0	0.0%	0	0.0%	0	0.0%	0
Co-op, High Street, Hanham, Bristol, BS15 3DJ	0.0%	0	0.0%	0	0.0%	0	0.0%	0	0.0%	0	0.0%	0	0.0%	0	0.0%	0	0.0%	0	0.0%	0
Co-op, Ingleside Road, Bristol, BS15 1JG	0.0%	0	0.0%	0	0.0%	0	0.0%	0	0.0%	0	0.0%	0	0.0%	0	0.0%	0	0.0%	0	0.0%	0
Co-op, Lodge Road, Bristol, BS15 1JA	0.0%	0	0.0%	0	0.0%	0	0.0%	0	0.0%	0	0.0%	0	0.0%	0	0.0%	0	0.0%	0	0.0%	0
Co-op, Memorial Road, Hanham, Bristol, BS15 3LH	0.0%	0	0.0%	0	0.0%	0	0.0%	0	0.0%	0	0.0%	0	0.0%	0	0.0%	0	0.0%	0	0.0%	0
Co-op, Two Mile Hill Road, Bristol, BS15 1BS	0.0%	0	0.0%	0	0.0%	0	0.0%	0	0.0%	0	0.0%	0	0.0%	0	0.0%	0	0.0%	0	0.0%	0
Iceland, Regent Street, Kingswood, Bristol, BS15 8LA	0.1%	1	0.0%	0	0.0%	0	0.0%	0	0.0%	0	0.0%	0	0.0%	0	0.0%	0	0.0%	0	0.0%	0
Lidl, Halls Road, Kingswood, Bristol, BS15 8JD	1.2%	18	1.0%	1	0.0%	0	0.0%	0	0.0%	0	0.0%	0	0.0%	0	0.0%	0	0.0%	0	0.0%	0
Lidl, High Street, Hanham, Bristol, BS15 3QY	0.6%	10	1.0%	1	0.4%	1	0.0%	0	0.0%	0	0.0%	0	0.0%	0	0.0%	0	0.0%	0	0.0%	0
Local shops, Kingswood Local Centre, Bristol	0.0%	0	0.0%	0	0.0%	0	0.0%	0	0.0%	0	0.0%	0	0.0%	0	0.0%	0	0.0%	0	0.0%	0
Poco Deli, Church Road, Bristol, BS5 8AH	0.2%	3	0.0%	0	0.0%	0	0.0%	0	0.0%	0	0.0%	0	0.0%	0	0.0%	0	0.0%	0	0.0%	0
Sainsbury's Local, Nags	0.0%	0	0.0%	0	0.0%	0	0.0%	0	0.0%	0	0.0%	0	0.0%	0	0.0%	0	0.0%	0	0.0%	0

	Total		Zone 10		Zone 11		Zone 12		Zone 13		Zone 14		Zone 15		Zone 16		Zone 17		Zone 18	
Head Hill, Bristol, BS5 8QN																				
Sainsbury's Superstore, Kings Chase Shopping Centre, Kingswood, Bristol, BS15 8LP	1.0%	15	3.0%	3	0.4%	1	0.0%	0	0.0%	0	0.0%	0	0.4%	0	0.0%	0	0.0%	0	0.0%	0
Tesco Express (Esso), Soundwell Road, Bristol, BS15 1PN	0.0%	0	0.0%	0	0.0%	0	0.0%	0	0.0%	0	0.0%	0	0.0%	0	0.0%	0	0.0%	0	0.0%	0
Zone 4																				
Ali's General Store, Brook Road, Montpelier, Bristol, BS6 5LR	0.0%	0	0.0%	0	0.0%	0	0.0%	0	0.0%	0	0.0%	0	0.0%	0	0.0%	0	0.0%	0	0.0%	0
Ashley Stores, Ashley Hill, Montpelier, Bristol, BS6 5HZ	0.0%	0	0.0%	0	0.0%	0	0.0%	0	0.0%	0	0.0%	0	0.0%	0	0.0%	0	0.0%	0	0.0%	0
Better Food, Gloucester Road, Bishopston, Bristol, BS7 8PD	0.0%	0	0.0%	0	0.0%	0	0.0%	0	0.0%	0	0.0%	0	0.0%	0	0.0%	0	0.0%	0	0.0%	0
Co-op, Gloucester Road, Bishopston, Bristol, BS7 8AT	0.3%	5	0.0%	0	0.0%	0	0.0%	0	0.0%	0	0.0%	0	0.0%	0	0.0%	0	0.0%	0	0.0%	0
Co-op, Gloucester Road, Horfield, Bristol, BS7 8PE	0.0%	0	0.0%	0	0.0%	0	0.0%	0	0.0%	0	0.0%	0	0.0%	0	0.0%	0	0.0%	0	0.0%	0
Costcutter, Coldharbour Road, Redland, Bristol, BS6 7SN	0.0%	0	0.0%	0	0.0%	0	0.0%	0	0.0%	0	0.0%	0	0.0%	0	0.0%	0	0.0%	0	0.0%	0
Costcutter, Redland Corner, Bristol, BS6 6PF	0.0%	0	0.0%	0	0.0%	0	0.0%	0	0.0%	0	0.0%	0	0.0%	0	0.0%	0	0.0%	0	0.0%	0
Cotham Hill Bakery, Cotham Hill, Bristol, BS6 6LF	0.0%	0	0.0%	0	0.0%	0	0.0%	0	0.0%	0	0.0%	0	0.0%	0	0.0%	0	0.0%	0	0.0%	0
Dave Giles Butchers, Gloucester Road, Bishopston, Bristol, BS7 8NU	0.0%	0	0.0%	0	0.0%	0	0.0%	0	0.0%	0	0.0%	0	0.0%	0	0.0%	0	0.0%	0	0.0%	0
Gales of Westbury Park, North View, Bristol, BS6 7PT	0.0%	0	0.0%	0	0.0%	0	0.0%	0	0.0%	0	0.0%	0	0.0%	0	0.0%	0	0.0%	0	0.0%	0
Herberts Bakery, Wellington Avenue, Montpelier, Bristol, BS6 5HP	0.0%	0	0.0%	0	0.0%	0	0.0%	0	0.0%	0	0.0%	0	0.0%	0	0.0%	0	0.0%	0	0.0%	0
Joe's Bakery, Gloucester Road, Bishopston, BS7 8NZ	0.0%	0	0.0%	0	0.0%	0	0.0%	0	0.0%	0	0.0%	0	0.0%	0	0.0%	0	0.0%	0	0.0%	0
Local shops, Bishopston Local Centre, Bristol	0.0%	0	0.0%	0	0.0%	0	0.0%	0	0.0%	0	0.0%	0	0.0%	0	0.0%	0	0.0%	0	0.0%	0
Local shops, Cotham Hill	0.0%	0	0.0%	0	0.0%	0	0.0%	0	0.0%	0	0.0%	0	0.0%	0	0.0%	0	0.0%	0	0.0%	0

	Total		Zone 10		Zone 11		Zone 12		Zone 13		Zone 14		Zone 15		Zone 16		Zone 17		Zone 18	
Local Centre, Bristol																				
Local shops, Gloucester Road, Bristol	0.1%	1	0.0%	0	0.0%	0	0.0%	0	0.0%	0	0.0%	0	0.0%	0	0.0%	0	0.0%	0	0.0%	0
Local shops, Horfield Local Centre, Bristol	0.0%	0	0.0%	0	0.0%	0	0.0%	0	0.0%	0	0.0%	0	0.0%	0	0.0%	0	0.0%	0	0.0%	0
Local shops, Redland Local Centre, Bristol	0.0%	0	0.0%	0	0.0%	0	0.0%	0	0.0%	0	0.0%	0	0.0%	0	0.0%	0	0.0%	0	0.0%	0
Monika's, Cotham Road South, Cotham, Bristol, BS6 5TZ	0.0%	0	0.0%	0	0.0%	0	0.0%	0	0.0%	0	0.0%	0	0.0%	0	0.0%	0	0.0%	0	0.0%	0
Oriental Market, Gloucester Road, Bishopston, Bristol, BS7 8AA	0.0%	0	0.0%	0	0.0%	0	0.0%	0	0.0%	0	0.0%	0	0.0%	0	0.0%	0	0.0%	0	0.0%	0
Pawson's, Gloucester Road, Bishopston, Bristol, BS7 8NU	0.0%	0	0.0%	0	0.0%	0	0.0%	0	0.0%	0	0.0%	0	0.0%	0	0.0%	0	0.0%	0	0.0%	0
Redland Mini Market, Lower Redland Road, Redland, Bristol, BS6 6SW	0.0%	0	0.0%	0	0.0%	0	0.0%	0	0.0%	0	0.0%	0	0.0%	0	0.0%	0	0.0%	0	0.0%	0
Sainsbury's Local, 2-4 Gloucester Road, Bishopston, Bristol, BS7 8AE	0.1%	2	0.0%	0	0.0%	0	0.0%	0	0.0%	0	1.9%	2	0.0%	0	0.0%	0	0.0%	0	0.0%	0
Sainsbury's Local, 256-258 Gloucester Road, Horfield, Bristol, BS7 8PB	0.0%	0	0.0%	0	0.0%	0	0.0%	0	0.0%	0	0.0%	0	0.0%	0	0.0%	0	0.0%	0	0.0%	0
Scoopaway, Gloucester Road, Bishopston, Bristol, BS7 8AT	0.1%	1	0.0%	0	0.0%	0	0.0%	0	0.0%	0	0.0%	0	0.0%	0	0.0%	0	0.0%	0	0.0%	0
Soomar Mini Market, Ashley Road, St Paul's, Bristol, BS6 5PA	0.0%	0	0.0%	0	0.0%	0	0.0%	0	0.0%	0	0.0%	0	0.0%	0	0.0%	0	0.0%	0	0.0%	0
Tesco Express, Cheltenham Road, Cotham, Bristol, BS6 5RL	0.0%	0	0.0%	0	0.0%	0	0.0%	0	0.0%	0	0.0%	0	0.0%	0	0.0%	0	0.0%	0	0.0%	0
Tesco Express, Gloucester Road, Bishopston, Bristol, BS7 8BE	0.3%	5	0.0%	0	0.0%	0	0.0%	0	0.0%	0	0.4%	0	0.0%	0	0.0%	0	0.0%	0	0.0%	0
Tesco Superstore, Lime Trees Road, Bristol, BS6 7XW	3.2%	51	0.5%	0	0.0%	0	0.0%	0	0.5%	0	0.7%	1	0.0%	0	0.0%	0	0.0%	0	0.0%	0
The Split Tin, Coldharbour Road, Redland, Bristol, BS6 7SL	0.0%	0	0.0%	0	0.0%	0	0.0%	0	0.0%	0	0.0%	0	0.0%	0	0.0%	0	0.0%	0	0.0%	0
Zone 5																				
Asda (Petrol Station), Whiteladies Road,	0.0%	0	0.0%	0	0.0%	0	0.0%	0	0.0%	0	0.0%	0	0.0%	0	0.0%	0	0.0%	0	0.0%	0

	Total		Zone 10		Zone 11		Zone 12		Zone 13		Zone 14		Zone 15		Zone 16		Zone 17		Zone 18	
Redland, Bristol, BS8 2XS																				
Better Food, Whiteladies Road, Clifton, Bristol, BS8 2QX	0.0%	0	0.0%	0	0.0%	0	0.0%	0	0.0%	0	0.0%	0	0.0%	0	0.0%	0	0.0%	0	0.0%	0
Co-op, Princess Victoria Street, Clifton, Bristol, BS8 4BX	0.2%	2	0.0%	0	0.0%	0	0.0%	0	0.0%	0	0.0%	0	0.0%	0	0.0%	0	0.0%	0	0.0%	0
Co-op, Whiteladies Road, Clifton, Bristol, BS8 2NT	0.0%	1	0.0%	0	0.0%	0	0.0%	0	0.0%	0	0.0%	0	0.0%	0	0.0%	0	0.0%	0	0.0%	0
Costcutter, Clifton College, Clifton, Bristol, BS8 3EZ	0.0%	0	0.0%	0	0.0%	0	0.0%	0	0.0%	0	0.0%	0	0.0%	0	0.0%	0	0.0%	0	0.0%	0
Local shops, Blackboy Hill Local Centre, Bristol	0.0%	0	0.0%	0	0.0%	0	0.0%	0	0.0%	0	0.0%	0	0.0%	0	0.0%	0	0.0%	0	0.0%	0
Local shops, Clifton Village Local Centre, Bristol	0.2%	2	0.0%	0	0.0%	0	0.0%	0	0.0%	0	0.0%	0	0.0%	0	0.0%	0	0.0%	0	0.0%	0
Marks & Spencer (Simply Food), Whiteladies Road, Clifton, Bristol, BS8 2AZ	0.1%	2	0.0%	0	0.0%	0	0.0%	0	0.0%	0	0.0%	0	0.0%	0	0.0%	0	0.0%	0	0.0%	0
Ruby & White, Whiteladies Road, Clifton, Bristol, BS8 2NH	0.0%	0	0.0%	0	0.0%	0	0.0%	0	0.0%	0	0.0%	0	0.0%	0	0.0%	0	0.0%	0	0.0%	0
Sainsbury's Local, Whiteladies Road, Bristol, BS8 2RS	0.8%	12	0.0%	0	0.0%	0	0.0%	0	0.0%	0	0.0%	0	0.0%	0	0.0%	0	0.0%	0	0.0%	0
Sainsbury's Superstore, Clifton Down Shopping Centre, Bristol, BS8 2NN	1.8%	29	0.0%	0	0.0%	0	0.0%	0	0.0%	0	0.0%	0	0.0%	0	0.0%	0	0.0%	0	0.0%	0
Sainsbury's Superstore, Queens Road, Clifton, Bristol, BS8 1RE	0.3%	4	0.0%	0	0.0%	0	0.0%	0	0.0%	0	0.0%	0	0.0%	0	0.0%	0	0.0%	0	0.0%	0
Spar, Hotwells Road, Hotwells, Bristol, BS8 4SA	0.0%	0	0.0%	0	0.0%	0	0.0%	0	0.0%	0	0.0%	0	0.0%	0	0.0%	0	0.0%	0	0.0%	0
Tesco Express, Regent Street, Clifton, Bristol, BS8 4HU	0.0%	1	0.0%	0	0.0%	0	0.0%	0	0.0%	0	0.0%	0	0.0%	0	0.0%	0	0.0%	0	0.0%	0
Tesco Express, Whiteladies Road, Clifton, Bristol, BS8 2RL	0.0%	0	0.0%	0	0.0%	0	0.0%	0	0.0%	0	0.0%	0	0.0%	0	0.0%	0	0.0%	0	0.0%	0
Waitrose (Little), Clifton Pavilion, Queens Road, Clifton, Bristol, BS8 1QS	0.5%	8	3.0%	3	0.0%	0	0.0%	0	0.0%	0	0.0%	0	0.0%	0	0.0%	0	0.0%	0	1.2%	1
Whiteladies Road Farmers Market, Clifton, Bristol, BS8 2RP	0.1%	1	0.0%	0	0.0%	0	0.0%	0	0.0%	0	0.0%	0	0.0%	0	0.0%	0	0.0%	0	0.0%	0
Zone 6																				
Co-op, Canford Lane,	0.1%	2	0.0%	0	0.0%	0	0.0%	0	0.0%	0	0.0%	0	0.0%	0	0.0%	0	0.0%	0	0.0%	0

	Total		Zone 10		Zone 11		Zone 12		Zone 13		Zone 14		Zone 15		Zone 16		Zone 17		Zone 18	
Westbury-On-Trym, Bristol, BS9 3DF																				
Co-op, Druid Hill, Stoke Bishop, Bristol, BS9 1EW	0.0%	0	0.0%	0	0.0%	0	0.0%	0	0.0%	0	0.0%	0	0.0%	0	0.0%	0	0.0%	0	0.0%	0
Co-op, Henleaze Road, Henleaze, Bristol, BS9 4JT	0.2%	4	0.0%	0	0.0%	0	0.0%	0	0.0%	0	0.0%	0	0.0%	0	0.0%	0	0.0%	0	0.0%	0
Co-op, Shirehampton Road, Seamills, Bristol, BS9 2DW	0.1%	2	0.0%	0	0.0%	0	0.0%	0	0.0%	0	0.0%	0	0.0%	0	0.0%	0	0.0%	0	0.0%	0
Co-op, Stoke Lane, Westbury-On-Trym, Bristol, BS9 3RW	0.0%	0	0.0%	0	0.0%	0	0.0%	0	0.0%	0	0.0%	0	0.0%	0	0.0%	0	0.0%	0	0.0%	0
Costcutter, Canford Lane, Westbury On Trym, Bristol, BS9 3DQ	0.0%	0	0.0%	0	0.0%	0	0.0%	0	0.0%	0	0.0%	0	0.0%	0	0.0%	0	0.0%	0	0.0%	0
Local shops, Henleaze Local Centre, Bristol	0.0%	0	0.0%	0	0.0%	0	0.0%	0	0.0%	0	0.0%	0	0.0%	0	0.0%	0	0.0%	0	0.0%	0
Local shops, Westbury-on-Trym Local Centre, Bristol	0.0%	0	0.0%	0	0.0%	0	0.0%	0	0.0%	0	0.0%	0	0.0%	0	0.0%	0	0.0%	0	0.0%	0
Marks & Spencer (BP Garage), Falcondale Road, Bristol, BS9 3JL	0.0%	0	0.0%	0	0.0%	0	0.0%	0	0.0%	0	0.0%	0	0.0%	0	0.0%	0	0.0%	0	0.0%	0
Morrisons Daily, Wellington Hill West, Henleaze, Bristol, BS9 4QL	0.0%	0	0.0%	0	0.0%	0	0.0%	0	0.0%	0	0.0%	0	0.0%	0	0.0%	0	0.0%	0	0.0%	0
Parsons Bakery, High Street, Westbury on Trym, BS9 3BY	0.0%	0	0.0%	0	0.0%	0	0.0%	0	0.0%	0	0.0%	0	0.0%	0	0.0%	0	0.0%	0	0.0%	0
Sea Mills Convenience Store, Shirehampton Road, Bristol, BS9 2EA	0.0%	0	0.0%	0	0.0%	0	0.0%	0	0.0%	0	0.0%	0	0.0%	0	0.0%	0	0.0%	0	0.0%	0
Tesco Express (Esso), Henleaze Road, Bristol, BS9 4NB	0.4%	6	0.0%	0	0.0%	0	0.0%	0	0.0%	0	0.0%	0	0.0%	0	0.0%	0	0.0%	0	0.0%	0
Tesco Express, Trymwood Parade, Sea Mills, Bristol, BS9 2DP	0.2%	3	0.0%	0	0.0%	0	0.0%	0	0.0%	0	0.0%	0	0.0%	0	0.0%	0	0.0%	0	0.0%	0
Tesco Express, Westbury Hill, Westbury on Trym, Bristol, BS9 3AD	0.0%	0	0.0%	0	0.0%	0	0.0%	0	0.0%	0	0.0%	0	0.0%	0	0.0%	0	0.0%	0	0.0%	0
Waitrose, Northumbria Drive, Westbury Park, Henleaze, Bristol, BS9 4HN	2.8%	44	0.0%	0	0.0%	0	0.0%	0	0.0%	0	2.2%	2	0.4%	0	1.7%	1	2.0%	1	0.0%	0
Westbury Minimarket,	0.0%	0	0.0%	0	0.0%	0	0.0%	0	0.0%	0	0.0%	0	0.0%	0	0.0%	0	0.0%	0	0.0%	0

	Total		Zone 10		Zone 11		Zone 12		Zone 13		Zone 14		Zone 15		Zone 16		Zone 17		Zone 18	
Westbury Lane, Coombe Dingle, Bristol, BS9 2PP																				
Zest Deli and Café, Stoke Lane, Bristol, BS9 3RJ	0.0%	0	0.0%	0	0.0%	0	0.0%	0	0.0%	0	0.0%	0	0.0%	0	0.0%	0	0.0%	0	0.0%	0
Zone 7																				
Aldi, Petherbrige Way (Off Muller Road), Horfield, Bristol, BS7 9NZ	1.4%	22	0.0%	0	0.0%	0	0.0%	0	0.0%	0	0.0%	0	0.0%	0	0.0%	0	0.0%	0	0.0%	0
Co-op, Ashley Down Road, Bristol, BS7 9BU	0.0%	0	0.0%	0	0.0%	0	0.0%	0	0.0%	0	0.0%	0	0.0%	0	0.0%	0	0.0%	0	0.0%	0
Co-op, Filton Road, Horfield, Bristol, BS7 0PB	0.0%	0	0.0%	0	0.0%	0	0.0%	0	0.0%	0	0.0%	0	0.0%	0	0.0%	0	0.0%	0	0.0%	0
Costcutter, Danby House, Morris Road, Bristol, BS7 9TX	0.0%	0	0.0%	0	0.0%	0	0.0%	0	0.0%	0	0.0%	0	0.0%	0	0.0%	0	0.0%	0	0.0%	0
Costcutter, Gainsborough Square, Lockleaze, Bristol, BS7 9XA	0.0%	0	0.0%	0	0.0%	0	0.0%	0	0.0%	0	0.0%	0	0.0%	0	0.0%	0	0.0%	0	0.0%	0
Home Bargains, Petherbridge Way, Bristol, BS7 9NZ	0.0%	0	0.0%	0	0.0%	0	0.0%	0	0.0%	0	0.0%	0	0.0%	0	0.0%	0	0.0%	0	0.0%	0
Lidl, Muller Road, Bristol, BS7 9RB	1.1%	16	0.0%	0	0.0%	0	0.0%	0	0.0%	0	0.0%	0	0.0%	0	0.0%	0	0.0%	0	0.0%	0
Lidl, Southmead Road, Bristol, BS10 5NE	0.6%	9	0.0%	0	0.0%	0	0.0%	0	0.0%	0	0.0%	0	0.0%	0	0.0%	0	0.0%	0	0.0%	0
McColl's, Gainsborough Square, Lockleaze, Bristol, BS7 9XA	0.0%	0	0.0%	0	0.0%	0	0.0%	0	0.0%	0	0.0%	0	0.0%	0	0.0%	0	0.0%	0	0.0%	0
Premier, Gainsborough Square, Lockleaze, Bristol, BS7 9XA	0.0%	0	0.0%	0	0.0%	0	0.0%	0	0.0%	0	0.0%	0	0.0%	0	0.0%	0	0.0%	0	0.0%	0
Tesco Express, Filton Avenue, Bristol, BS7 0LJ	0.1%	2	0.0%	0	0.0%	0	0.0%	0	0.0%	0	0.0%	0	0.0%	0	0.0%	0	0.0%	0	0.0%	0
Zone 8																				
Aldi, Crow Lane, Henbury, Bristol, BS10 7EN	2.1%	33	0.0%	0	0.0%	0	0.0%	0	0.0%	0	0.0%	0	0.7%	1	0.0%	0	0.0%	0	0.0%	0
Aldi, Greystoke Avenue, Southmead, Bristol, BS10 6AS	1.1%	17	0.0%	0	0.0%	0	0.0%	0	1.9%	2	0.0%	0	0.0%	0	0.0%	0	0.0%	0	0.0%	0
Co-op, Avonmouth Road, Avonmouth, Bristol, BS11 9EG	0.0%	0	0.0%	0	0.0%	0	0.0%	0	0.0%	0	0.0%	0	0.0%	0	0.0%	0	0.0%	0	0.0%	0
Co-op, Crow Lane, Henbury, Bristol, BS10 7DR	0.0%	0	0.0%	0	0.0%	0	0.0%	0	0.0%	0	0.0%	0	0.0%	0	0.0%	0	0.0%	0	0.0%	0
Co-op, High Street, Shirehampton, Bristol, BS11 0DW	0.4%	6	0.0%	0	0.0%	0	0.0%	0	0.0%	0	0.0%	0	0.0%	0	0.0%	0	0.0%	0	0.0%	0

	Total		Zone 10		Zone 11		Zone 12		Zone 13		Zone 14		Zone 15		Zone 16		Zone 17		Zone 18	
Co-op, Ridingleaze, Lawrence Weston, Bristol, BS11 0QB	0.0%	0	0.0%	0	0.0%	0	0.0%	0	0.0%	0	0.0%	0	0.0%	0	0.0%	0	0.0%	0	0.0%	0
Costco, St Brendans Way, Bristol, BS11 9EZ	0.1%	2	0.0%	0	0.0%	0	2.1%	2	0.0%	0	0.0%	0	0.0%	0	0.0%	0	0.0%	0	0.0%	0
Costcutter, Ridingleaze, Bristol, BS11 0QE	0.0%	0	0.0%	0	0.0%	0	0.0%	0	0.0%	0	0.0%	0	0.0%	0	0.0%	0	0.0%	0	0.0%	0
Heron, High Street, Shirehampton, BS11 0DJ	0.0%	0	0.0%	0	0.0%	0	0.0%	0	0.0%	0	0.0%	0	0.0%	0	0.0%	0	0.0%	0	0.0%	0
Iceland, Arnside Road, Southmead, Bristol, BS10 6AT	0.1%	1	0.0%	0	0.0%	0	0.0%	0	0.0%	0	0.0%	0	0.0%	0	0.0%	0	0.0%	0	0.0%	0
Iceland, Crow Lane, Henbury, Bristol, BS10 7DS	0.1%	1	0.0%	0	0.0%	0	0.0%	0	0.0%	0	0.0%	0	0.0%	0	0.0%	0	0.0%	0	0.0%	0
Lidl, Stile Acres, Lawrence Weston, Bristol, BS11 0PZ	1.1%	17	0.0%	0	0.4%	1	2.7%	2	0.0%	0	0.0%	0	0.0%	0	0.0%	0	0.0%	0	0.0%	0
Local shops, Lawrence Weston Local Centre, Bristol	0.0%	0	0.0%	0	0.0%	0	0.0%	0	0.0%	0	0.0%	0	0.0%	0	0.0%	0	0.0%	0	0.0%	0
Local shops, Shirehampton Village Centre	0.0%	0	0.0%	0	0.0%	0	0.0%	0	0.0%	0	0.0%	0	0.0%	0	0.0%	0	0.0%	0	0.0%	0
Morrisons (Select), Petrol Station, Kings Weston Avenue, Shirehampton, BS11 0AH	0.0%	0	0.0%	0	0.0%	0	0.0%	0	0.0%	0	0.0%	0	0.0%	0	0.0%	0	0.0%	0	0.0%	0
Morrisons Daily, Charlton Road, Brentry, Bristol, BS10 6JU	0.0%	0	0.0%	0	0.0%	0	0.0%	0	0.0%	0	0.0%	0	0.0%	0	0.0%	0	0.0%	0	0.0%	0
Morrisons, Cribbs Causeway, Bristol, BS10 7UD	0.9%	14	0.0%	0	0.0%	0	0.0%	0	4.7%	4	0.4%	0	0.0%	0	0.0%	0	0.0%	0	0.0%	0
Premier, Lower High Street, Shirehampton, Bristol, BS11 0AW	0.0%	0	0.0%	0	0.0%	0	0.0%	0	0.0%	0	0.0%	0	0.0%	0	0.0%	0	0.0%	0	0.0%	0
Premier, Nibley Road, Shirehampton, Bristol, BS11 9XT	0.0%	0	0.0%	0	0.0%	0	0.0%	0	0.0%	0	0.0%	0	0.0%	0	0.0%	0	0.0%	0	0.0%	0
Tesco Express, Greystoke Avenue, Southmead, Bristol, BS10 6BQ	0.0%	0	0.0%	0	0.0%	0	0.0%	0	0.0%	0	0.0%	0	0.0%	0	0.0%	0	0.0%	0	0.0%	0
Wood Family Butchers, High Street, Shirehampton, Bristol, BS11 0DL	0.0%	0	0.0%	0	0.0%	0	0.0%	0	0.0%	0	0.0%	0	0.0%	0	0.0%	0	0.0%	0	0.0%	0
Zone 9																				
Aldi, Bath Road, Longwell	2.9%	45	0.0%	0	6.9%	8	2.7%	2	0.0%	0	1.9%	2	0.0%	0	2.3%	2	0.0%	0	17.0%	9

	Total		Zone 10		Zone 11		Zone 12		Zone 13		Zone 14		Zone 15		Zone 16		Zone 17		Zone 18	
Green, Bristol, BS30 9DE																				
Asda, Craven Way, Longwell Green, Bristol, BS30 7DY	6.4%	99	0.5%	0	10.5%	12	0.0%	0	1.9%	2	1.9%	2	4.2%	5	0.0%	0	2.0%	1	19.5%	10
Co-op, School Road, Barrs Court, Bristol, BS30 8EP	0.0%	0	0.0%	0	0.0%	0	0.0%	0	0.0%	0	0.0%	0	0.0%	0	0.0%	0	0.0%	0	0.0%	0
Lidl, Aldermoor Lane, Bristol, BS30 7TX	1.2%	18	3.0%	3	4.7%	5	0.0%	0	0.0%	0	2.2%	2	0.0%	0	0.0%	0	0.0%	0	1.9%	1
Marks & Spencer, Gallagher Retail Park, Longwell Green, Bristol, BS30 7DA	0.7%	11	0.0%	0	3.2%	4	0.0%	0	0.0%	0	0.0%	0	0.0%	0	0.0%	0	0.0%	0	1.2%	1
Post Office, High Street, Oldland Common, Bristol, BS30 9QG	0.0%	0	0.0%	0	0.0%	0	0.0%	0	0.0%	0	0.0%	0	0.0%	0	0.0%	0	0.0%	0	0.0%	0
Sainsbury's Local, High Street, Warmley Hill, Bristol, BS15 4AR	0.3%	5	0.0%	0	1.8%	2	0.0%	0	0.0%	0	0.0%	0	0.0%	0	0.0%	0	0.0%	0	0.0%	0
Tesco Express (Esso), Deanery Road, Kingswood, Bristol, BS15 9JB	0.0%	0	0.0%	0	0.0%	0	0.0%	0	0.0%	0	0.0%	0	0.0%	0	0.0%	0	0.0%	0	0.0%	0
Tesco Express, Bath Road, Longwell Green, Bristol, BS30 9DF	0.0%	0	0.0%	0	0.0%	0	0.0%	0	0.0%	0	0.0%	0	0.0%	0	0.0%	0	0.0%	0	0.0%	0
Tesco Express, Westons Way, Bristol, BS15 9RR	0.0%	0	0.0%	0	0.0%	0	0.0%	0	0.0%	0	0.0%	0	0.0%	0	0.0%	0	0.0%	0	0.0%	0
Zone 10																				
Aldi, Fishponds Road, Bristol, BS16 3HJ	1.6%	25	13.9%	13	2.4%	3	3.2%	3	0.0%	0	0.0%	0	0.0%	0	0.0%	0	0.0%	0	0.0%	0
Channons Hill Retail Park, Channons Hill, Bristol, BS16 2EA	0.0%	0	0.0%	0	0.0%	0	0.0%	0	0.0%	0	0.0%	0	0.0%	0	0.0%	0	0.0%	0	0.0%	0
Co-op, Long Down Avenue, Cheswick Village, Bristol, BS16 1GU	0.0%	0	0.0%	0	0.0%	0	0.0%	0	0.0%	0	0.0%	0	0.0%	0	0.0%	0	0.0%	0	0.0%	0
Co-op, Straits Parade, Fishponds, Bristol, BS16 2LE	0.0%	0	0.0%	0	0.0%	0	0.0%	0	0.0%	0	0.0%	0	0.0%	0	0.0%	0	0.0%	0	0.0%	0
Hillfields News Convenience Store, Market Square, Bristol, BS16 4LE	0.0%	0	0.0%	0	0.0%	0	0.0%	0	0.0%	0	0.0%	0	0.0%	0	0.0%	0	0.0%	0	0.0%	0
Iceland, Channons Hill, Bristol, BS16 2EA	0.0%	0	0.0%	0	0.0%	0	0.0%	0	0.0%	0	0.0%	0	0.0%	0	0.0%	0	0.0%	0	0.0%	0
Lidl, Fishponds Road, Bristol, BS16 3UF	0.9%	15	11.8%	11	1.8%	2	0.5%	0	0.0%	0	0.0%	0	0.0%	0	0.0%	0	0.0%	0	0.0%	0
Local shops, Fishponds Local Centre, Bristol	0.0%	0	0.5%	0	0.0%	0	0.0%	0	0.0%	0	0.0%	0	0.0%	0	0.0%	0	0.0%	0	0.0%	0

	Total		Zone 10		Zone 11		Zone 12		Zone 13		Zone 14		Zone 15		Zone 16		Zone 17		Zone 18	
Morrisons, Fishponds Road, Bristol, BS16 3US	3.2%	50	26.4%	25	6.5%	7	0.0%	0	0.0%	0	0.0%	0	0.0%	0	0.0%	0	0.0%	0	0.0%	0
Sainsbury's Local, Fishponds Road, Fishponds, Bristol, BS16 3TE	0.0%	1	0.0%	0	0.0%	0	0.0%	0	0.0%	0	0.0%	0	0.0%	0	0.0%	0	0.0%	0	0.0%	0
Tesco Express, Lodge Causeway, Fishponds, Bristol, BS16 3PQ	0.0%	0	0.5%	0	0.0%	0	0.0%	0	0.0%	0	0.0%	0	0.0%	0	0.0%	0	0.0%	0	0.0%	0
Zone 11																				
Budgens, Black Horse Garage, Westerleigh Road, Emersons Green, Bristol, BS16 7AN	0.0%	0	0.0%	0	0.0%	0	0.0%	0	0.0%	0	0.0%	0	0.0%	0	0.0%	0	0.0%	0	0.0%	0
Budgens, Poplar Road, Warmley, BS30 5JX	0.0%	0	0.0%	0	0.0%	0	0.0%	0	0.0%	0	0.0%	0	0.0%	0	0.0%	0	0.0%	0	0.0%	0
Chief Trading Post, Barry Road, Oldland Common, Bristol, BS30 6QY	0.0%	0	0.0%	0	0.0%	0	0.0%	0	0.0%	0	0.0%	0	0.0%	0	0.0%	0	0.0%	0	0.0%	0
Co-op, Downend Road, Downend, Bristol, BS16 5UJ	0.3%	4	1.9%	2	0.0%	0	0.5%	0	0.0%	0	0.0%	0	0.0%	0	0.0%	0	0.0%	0	0.0%	0
Emersons Green Retail Park, Bristol, BS16 7AE	0.0%	0	0.0%	0	0.0%	0	0.0%	0	0.0%	0	0.0%	0	0.0%	0	0.0%	0	0.0%	0	0.0%	0
Iceland, Emersons Green, Bristol, BS16 7AE	0.0%	0	0.0%	0	0.0%	0	0.0%	0	0.0%	0	0.0%	0	0.0%	0	0.0%	0	0.0%	0	0.0%	0
Iceland, Fountain Court, Staple Hill, Bristol, BS16 5LR	0.0%	0	0.0%	0	0.0%	0	0.0%	0	0.0%	0	0.0%	0	0.0%	0	0.0%	0	0.0%	0	0.0%	0
Jeeves, Poplar Road, Bristol, BS30 5NW	0.0%	0	0.0%	0	0.0%	0	0.0%	0	0.0%	0	0.0%	0	0.0%	0	0.0%	0	0.0%	0	0.0%	0
Lidl, The Village, Emersons Way, Bristol, BS16 7AE	0.9%	14	0.0%	0	12.5%	14	0.0%	0	0.0%	0	0.0%	0	0.0%	0	0.0%	0	0.0%	0	0.0%	0
Local shops, Staple Hill Local Centre, Bristol	0.0%	0	0.0%	0	0.0%	0	0.0%	0	0.0%	0	0.0%	0	0.0%	0	0.0%	0	0.0%	0	0.0%	0
Londis (BP), London Road, Wick, Bristol, BS30 5SJ	0.0%	0	0.0%	0	0.0%	0	0.0%	0	0.0%	0	0.0%	0	0.0%	0	0.0%	0	0.0%	0	0.0%	0
Melanie's Kitchen, Downend, Bristol, BS16 5UJ	0.0%	0	0.0%	0	0.0%	0	0.0%	0	0.0%	0	0.0%	0	0.0%	0	0.0%	0	0.0%	0	0.0%	0
Sainsbury's Local, Badminton Road, Downend, Bristol, BS16 6BQ	0.0%	0	0.5%	0	0.0%	0	0.0%	0	0.0%	0	0.0%	0	0.0%	0	0.0%	0	0.0%	0	0.0%	0
Sainsbury's Local, Thistle Close, Lyde Green, Bristol, BS16 7GW	0.2%	4	0.0%	0	0.4%	1	0.0%	0	0.0%	0	0.0%	0	0.0%	0	0.0%	0	0.0%	0	0.0%	0
Sainsbury's Superstore,	4.2%	65	3.4%	3	28.8%	33	3.7%	3	0.0%	0	1.5%	1	0.7%	1	0.0%	0	0.0%	0	0.6%	0

	Total		Zone 10		Zone 11		Zone 12		Zone 13		Zone 14		Zone 15		Zone 16		Zone 17		Zone 18	
Emersons Green, Bristol, BS16 7AE																				
Spar, Westbourne Road, Emersons Green, Bristol, BS16 6RX	0.0%	0	0.0%	0	0.0%	0	0.0%	0	0.0%	0	0.0%	0	0.0%	0	0.0%	0	0.0%	0	0.0%	0
Tesco Express, St James Place, Mangotsfield, Bristol, BS16 9JB	0.0%	0	0.0%	0	0.0%	0	0.0%	0	0.0%	0	0.0%	0	0.0%	0	0.0%	0	0.0%	0	0.0%	0
Tesco Superstore, Broad Street, Staple Hill, Bristol, BS16 5NP	0.6%	9	3.4%	3	3.3%	4	0.0%	0	0.0%	0	0.0%	0	0.0%	0	0.0%	0	0.0%	0	0.0%	0
Wild Yeast Bakery, High Street, Bristol, BS16 5HE	0.0%	0	0.0%	0	0.0%	0	0.0%	0	0.0%	0	0.0%	0	0.0%	0	0.0%	0	0.0%	0	0.0%	0
Zone 12																				
Aldi, Brook Way, Patchway, Bradley Stoke, BS32 9DA	1.5%	23	1.0%	1	0.0%	0	9.9%	8	9.9%	9	0.0%	0	0.4%	0	0.0%	0	2.6%	2	0.0%	0
Buxton Butchers, Bradley Avenue, Winterbourne, Bristol, BS36 1HS	0.0%	0	0.0%	0	0.0%	0	0.0%	0	0.0%	0	0.0%	0	0.0%	0	0.0%	0	0.0%	0	0.0%	0
Co-op, Dragon Road, Winterbourne, Bristol, BS36 1BQ	0.0%	0	0.0%	0	0.0%	0	0.5%	0	0.0%	0	0.0%	0	0.0%	0	0.0%	0	0.0%	0	0.0%	0
Costcutter, Bristol Road, Frampton Cotterell, BS36 2AX	0.0%	0	0.0%	0	0.0%	0	0.0%	0	0.0%	0	0.0%	0	0.0%	0	0.0%	0	0.0%	0	0.0%	0
Nisa Local, Woodend Road, Coalpit Heath, Bristol, BS36 2LH	0.0%	0	0.0%	0	0.0%	0	0.0%	0	0.0%	0	0.0%	0	0.0%	0	0.0%	0	0.0%	0	0.0%	0
Sainsbury's Local, Badminton Road, Coalpit Heath, Bristol, BS36 2QJ	0.1%	1	0.0%	0	0.0%	0	0.5%	0	0.0%	0	0.0%	0	0.0%	0	0.6%	0	0.0%	0	0.0%	0
Tesco Express (Esso), High Street, Winterbourne, BS36 1RE	0.3%	5	0.0%	0	0.0%	0	3.7%	3	0.0%	0	2.2%	2	0.0%	0	0.0%	0	0.0%	0	0.0%	0
Tesco Express, Bradley Pavilions, Bradley Stoke, BS32 0BQ	0.4%	7	0.5%	0	0.0%	0	3.2%	3	2.4%	2	1.9%	2	0.0%	0	0.0%	0	0.0%	0	0.0%	0
Zone 13																				
Asda, Abbey Wood Shopping Park, Filton, BS34 7JL	1.7%	26	2.5%	2	0.0%	0	0.0%	0	5.2%	5	0.0%	0	1.5%	2	0.0%	0	0.0%	0	0.0%	0
Asda, Highwood Lane, Patchway, Bristol, BS34 5TL	3.2%	50	0.5%	0	0.0%	0	7.9%	7	13.7%	12	3.7%	3	0.0%	0	0.6%	0	0.0%	0	0.0%	0
Costcutter, Filton Avenue, Filton, Bristol, BS34 7AP	0.0%	0	0.0%	0	0.0%	0	0.0%	0	0.0%	0	0.0%	0	0.0%	0	0.0%	0	0.0%	0	0.0%	0
Farmfoods, The Shield Retail	0.0%	0	0.0%	0	0.0%	0	0.0%	0	0.0%	0	0.0%	0	0.0%	0	0.0%	0	0.0%	0	0.0%	0

	Total		Zone 10		Zone 11		Zone 12		Zone 13		Zone 14		Zone 15		Zone 16		Zone 17		Zone 18	
Centre, Link Road, Filton, Bristol, BS34 7BR																				
Gale's Farm Meats, Church View, Filton, Bristol, BS34 7BT	0.0%	0	0.0%	0	0.0%	0	0.0%	0	0.0%	0	0.0%	0	0.0%	0	0.0%	0	0.0%	0	0.0%	0
Home Bargains, The Shield Retail Centre, Filton, Bristol, BS34 7BR	0.0%	0	0.0%	0	0.0%	0	0.0%	0	0.5%	0	0.0%	0	0.0%	0	0.0%	0	0.0%	0	0.0%	0
Iceland (The Food Warehouse), Willowbrook Shopping Centre, Bradley Stoke, BS32 8BS	0.0%	0	0.0%	0	0.0%	0	0.0%	0	0.0%	0	0.0%	0	0.0%	0	0.6%	0	0.0%	0	0.0%	0
Lidl, Fox Den Road, Bristol, BS34 8SP	0.8%	12	0.0%	0	0.4%	1	1.0%	1	5.2%	5	1.9%	2	0.0%	0	0.0%	0	0.0%	0	0.0%	0
Lidl, Haze Way, Patchway, BS34 5BZ	1.2%	19	0.0%	0	0.0%	0	0.5%	0	21.2%	19	0.0%	0	0.0%	0	0.0%	0	0.0%	0	0.0%	0
Local shops, Patchway Town Centre	0.0%	0	0.0%	0	0.0%	0	0.0%	0	0.0%	0	0.0%	0	0.0%	0	0.0%	0	0.0%	0	0.0%	0
Marks & Spencer, The Mall, Cribbs Causeway, BS34 5QT	0.7%	10	0.0%	0	0.4%	1	2.6%	2	0.9%	1	0.0%	0	0.0%	0	0.0%	0	0.0%	0	0.0%	0
McColl's, Filton Avenue, Filton, Bristol, BS34 7AP	0.0%	0	0.0%	0	0.0%	0	0.0%	0	0.0%	0	0.0%	0	0.0%	0	0.0%	0	0.0%	0	0.0%	0
McColl's, Kingsway, Little Stoke, Bristol, BS34 6JL	0.0%	0	0.0%	0	0.0%	0	0.0%	0	0.0%	0	0.0%	0	0.0%	0	0.0%	0	0.0%	0	0.0%	0
Sainsbury's Local, Charlton Boulevard, Patchway, Bristol, BS34 5BN	0.0%	0	0.0%	0	0.0%	0	0.0%	0	0.0%	0	0.0%	0	0.0%	0	0.0%	0	0.0%	0	0.0%	0
Sainsbury's Superstore, Fox Den Road, Stoke Gifford, BS34 8SS	2.0%	31	8.1%	8	0.0%	0	6.7%	6	11.6%	10	0.0%	0	0.0%	0	0.0%	0	0.0%	0	0.0%	0
Tesco Express (Esso), Gloucester Road North, Filton, Bristol, BS34 7PL	0.0%	0	0.0%	0	0.0%	0	0.0%	0	0.0%	0	0.0%	0	0.0%	0	0.0%	0	0.0%	0	0.0%	0
Tesco Express, Baileys Court Farm, Bradley Stoke, BS32 8EJ	0.1%	1	0.0%	0	0.0%	0	1.0%	1	0.0%	0	0.0%	0	0.0%	0	0.0%	0	0.0%	0	0.0%	0
Tesco Extra, Willow Brook Centre, Bradley Stoke, BS32 8EF	3.1%	49	0.0%	0	7.0%	8	17.2%	14	20.1%	18	5.6%	5	0.0%	0	0.0%	0	0.0%	0	0.0%	0
Zone 14																				
Aldi, North Street, Bedminster, Bristol, BS3 1JA	1.5%	24	0.0%	0	0.0%	0	0.0%	0	0.0%	0	17.0%	14	2.6%	3	2.9%	3	0.0%	0	0.0%	0
Asda, East Street, Bedminster, Bristol, BS3 4JY	2.6%	41	0.0%	0	0.0%	0	0.0%	0	0.0%	0	9.0%	7	5.5%	6	10.3%	9	0.0%	0	0.0%	0

	Total		Zone 10		Zone 11		Zone 12		Zone 13		Zone 14		Zone 15		Zone 16		Zone 17		Zone 18	
Ashton Fruit Shop, North Street, Southville, Bristol, BS3 1JN	0.0%	0	0.0%	0	0.0%	0	0.0%	0	0.0%	0	0.0%	0	0.0%	0	0.0%	0	0.0%	0	0.0%	0
B&M, Winterstoke Road, Bristol, BS3 2LF	0.0%	0	0.0%	0	0.0%	0	0.0%	0	0.0%	0	0.0%	0	0.0%	0	0.0%	0	0.0%	0	0.0%	0
Co-op, Coronation Road, Southville, Bristol, BS3 1RF	0.0%	0	0.0%	0	0.0%	0	0.0%	0	0.0%	0	0.0%	0	0.0%	0	0.0%	0	0.0%	0	0.0%	0
Co-op, North Street, Bedminster, Bristol, BS3 1EN	0.0%	0	0.0%	0	0.0%	0	0.0%	0	0.0%	0	0.0%	0	0.0%	0	0.0%	0	0.0%	0	0.0%	0
Costcutter, St John's Lane, Bristol, BS3 5AG	0.0%	0	0.0%	0	0.0%	0	0.0%	0	0.0%	0	0.0%	0	0.0%	0	0.0%	0	0.0%	0	0.0%	0
Farmfoods, St Catherine's Place, Bedminster, Bristol, BS3 4HG	0.0%	0	0.0%	0	0.0%	0	0.0%	0	0.0%	0	0.0%	0	0.0%	0	0.0%	0	0.0%	0	0.0%	0
Iceland (The Food Warehouse), South Bristol Retail Park, Winterstoke Road, Ashton Gate, Bristol, BS3 2LQ	0.1%	1	0.0%	0	0.0%	0	0.0%	0	0.0%	0	0.7%	1	0.0%	0	0.0%	0	1.0%	1	0.0%	0
Iceland, St Catherine's Place, Bedminster, Bristol, BS3 4HG	0.0%	0	0.0%	0	0.0%	0	0.0%	0	0.0%	0	0.0%	0	0.0%	0	0.0%	0	0.0%	0	0.0%	0
Kelvin's Butchers, East Street, Bedminster, BS3 4HB	0.0%	0	0.0%	0	0.0%	0	0.0%	0	0.0%	0	0.0%	0	0.0%	0	0.0%	0	0.0%	0	0.0%	0
Lidl, Sheene Road, Bedminster, Bristol, BS3 4EG	0.9%	15	0.0%	0	0.0%	0	0.0%	0	0.0%	0	6.6%	5	0.0%	0	2.3%	2	0.0%	0	0.0%	0
Local shops, Bedminster Local Centre, Bristol	0.0%	1	0.0%	0	0.0%	0	0.0%	0	0.0%	0	0.7%	1	0.0%	0	0.0%	0	0.0%	0	0.0%	0
Rare Butchers of Southville, North Street, Southville, Bristol, BS3 1JD	0.0%	0	0.0%	0	0.0%	0	0.0%	0	0.0%	0	0.0%	0	0.0%	0	0.0%	0	0.0%	0	0.0%	0
Sainsbury's Superstore, Winterstoke Road, Bristol, BS3 2NS	2.8%	43	0.0%	0	0.0%	0	0.0%	0	0.5%	0	12.0%	10	10.4%	11	0.0%	0	1.0%	1	0.0%	0
Shorts News, Luckwell Road, Bedminster, BS3 3ET	0.0%	0	0.0%	0	0.0%	0	0.0%	0	0.0%	0	0.0%	0	0.0%	0	0.0%	0	0.0%	0	0.0%	0
Tesco Express, North Street, Bedminster, Bristol, BS3 1HZ	0.1%	2	0.0%	0	0.0%	0	0.0%	0	0.0%	0	1.9%	2	0.0%	0	0.0%	0	0.0%	0	0.0%	0
Tesco Express, Oxford Street, Totterdown, Bristol, BS3 4RJ	0.1%	2	0.0%	0	0.0%	0	0.0%	0	0.0%	0	1.9%	2	0.0%	0	0.0%	0	0.0%	0	0.0%	0

	Total		Zone 10		Zone 11		Zone 12		Zone 13		Zone 14		Zone 15		Zone 16		Zone 17		Zone 18	
Tesco Express, West Street, Bedminster, Bristol, BS3 3NN	0.2%	3	0.0%	0	0.0%	0	0.0%	0	0.0%	0	4.1%	3	0.0%	0	0.0%	0	0.0%	0	0.0%	0
The Banana Boat, Oxford Street, Totterdown, Bristol, BS3 4RL	0.0%	0	0.0%	0	0.0%	0	0.0%	0	0.0%	0	0.0%	0	0.0%	0	0.0%	0	0.0%	0	0.0%	0
Zone 15																				
Aldi, Imperial Retail Park, Bristol, BS13 7TJ	2.7%	42	0.0%	0	0.9%	1	0.0%	0	0.0%	0	4.4%	4	18.2%	20	6.9%	6	13.2%	9	0.0%	0
B&M, Imperial Retail Park, Bristol, BS13 7TJ	0.0%	0	0.0%	0	0.0%	0	0.0%	0	0.0%	0	0.0%	0	0.0%	0	0.0%	0	0.0%	0	0.0%	0
Co-op, Bishopsworth Road, Bedminster Down, Bristol, BS13 7JR	0.0%	0	0.0%	0	0.0%	0	0.0%	0	0.0%	0	0.0%	0	0.0%	0	0.0%	0	0.0%	0	0.0%	0
Filwood International Mini Market, Filwood Broadway, Bristol, BS4 1JL	0.0%	0	0.0%	0	0.0%	0	0.0%	0	0.0%	0	0.0%	0	0.0%	0	0.0%	0	0.0%	0	0.0%	0
Home Bargains, Whitchurch Lane, Bristol, BS13 7TW	0.0%	0	0.0%	0	0.0%	0	0.0%	0	0.0%	0	0.0%	0	0.0%	0	0.0%	0	0.0%	0	0.0%	0
Iceland, Peterson Avenue, Hartcliffe, Bristol, BS13 0BE	0.0%	0	0.0%	0	0.0%	0	0.0%	0	0.0%	0	0.0%	0	0.4%	0	0.0%	0	0.0%	0	0.0%	0
Kwik Save Queen's Road, Bishopsworth, Bristol, BS13 8PQ	0.0%	0	0.0%	0	0.0%	0	0.0%	0	0.0%	0	0.0%	0	0.0%	0	0.0%	0	0.0%	0	0.0%	0
Lidl, Whitchurch Lane, Bishopsworth, Bristol, BS13 7TE	1.6%	25	0.0%	0	0.0%	0	0.0%	0	0.0%	0	0.0%	0	19.5%	21	1.1%	1	3.0%	2	0.0%	0
Local shops, Hartcliffe Local Centre, Bristol	0.0%	0	0.0%	0	0.0%	0	0.0%	0	0.0%	0	0.0%	0	0.0%	0	0.0%	0	0.0%	0	0.0%	0
Londis, Queens Road, Bishopsworth, Bristol, BS13 8PH	0.0%	0	0.0%	0	0.0%	0	0.0%	0	0.0%	0	0.0%	0	0.0%	0	0.0%	0	0.0%	0	0.0%	0
Marks & Spencer (Foodhall), Imperial Retail Park, Bristol, BS13 7TJ	0.4%	7	0.0%	0	0.0%	0	0.0%	0	0.0%	0	1.5%	1	0.7%	1	0.0%	0	7.1%	5	0.0%	0
McColl's, Bishport Avenue, Hartcliffe, Bristol, BS13 9LJ	0.0%	0	0.0%	0	0.0%	0	0.0%	0	0.0%	0	0.0%	0	0.0%	0	0.0%	0	0.0%	0	0.0%	0
McColl's, Church Road, Bishopsworth, Bristol, BS13 8JZ	0.0%	0	0.0%	0	0.0%	0	0.0%	0	0.0%	0	0.0%	0	0.0%	0	0.0%	0	0.0%	0	0.0%	0
Morrisons (Daily), Petrol Station, Hengrove Way, South Bristol Business Park, BS4 1UJ	0.5%	7	2.5%	2	0.0%	0	2.7%	2	0.0%	0	0.0%	0	2.3%	2	0.0%	0	0.0%	0	0.0%	0

	Total		Zone 10		Zone 11		Zone 12		Zone 13		Zone 14		Zone 15		Zone 16		Zone 17		Zone 18	
Morrisons, Four Acres, Withywood Road, Bristol, BS13 8RA	0.0%	0	0.0%	0	0.0%	0	0.0%	0	0.0%	0	0.0%	0	0.0%	0	0.0%	0	0.0%	0	0.0%	0
Morrisons, Peterson Avenue, Hartcliffe, Bristol, BS13 0BE	1.4%	22	0.0%	0	0.0%	0	0.0%	0	0.0%	0	2.2%	2	12.0%	13	3.5%	3	6.4%	4	0.0%	0
Post Office, Marshall Walk, Inns Court Green, Bristol, BS4 1TR	0.0%	0	0.0%	0	0.0%	0	0.0%	0	0.0%	0	0.0%	0	0.0%	0	0.0%	0	0.0%	0	0.0%	0
Premier, Kings Head Lane, Bedminster Down, Bristol, BS13 7BW	0.0%	0	0.0%	0	0.0%	0	0.0%	0	0.0%	0	0.0%	0	0.0%	0	0.0%	0	0.0%	0	0.0%	0
St Peters Rise Convenience Store, Headley Park, Bristol, BS13 7LU	0.0%	0	0.0%	0	0.0%	0	0.0%	0	0.0%	0	0.0%	0	0.0%	0	0.0%	0	0.0%	0	0.0%	0
The Butchers Shop, St Peters Rise, Bristol, BS13 7LU	0.0%	0	0.0%	0	0.0%	0	0.0%	0	0.0%	0	0.0%	0	0.0%	0	0.0%	0	0.0%	0	0.0%	0
Zone 16																				
B&M, Broadwalk Shopping Centre, Knowle, Bristol, BS4 2QU	0.0%	0	0.0%	0	0.0%	0	0.0%	0	0.0%	0	0.0%	0	0.0%	0	0.0%	0	0.0%	0	0.0%	0
Brislington Retail Park, Brislington, Bristol, BS4 5NG	0.0%	0	0.0%	0	0.0%	0	0.0%	0	0.0%	0	0.0%	0	0.0%	0	0.0%	0	0.0%	0	0.0%	0
Broadwalk Shopping Centre, Knowle, Bristol, BS4 2RA	0.1%	2	0.0%	0	0.0%	0	0.0%	0	0.0%	0	0.0%	0	0.0%	0	2.3%	2	0.0%	0	0.0%	0
Co-op, Broomhill Road, Bristol, BS4 4SD	0.0%	0	0.0%	0	0.0%	0	0.0%	0	0.0%	0	0.0%	0	0.0%	0	0.0%	0	0.0%	0	0.0%	0
Co-op, Wells Road, Totterdown, Bristol, BS4 2AL	0.0%	0	0.0%	0	0.0%	0	0.0%	0	0.0%	0	0.0%	0	0.0%	0	0.0%	0	0.0%	0	0.0%	0
Co-op, Wyatts View, St. Annes, Bristol, BS4 4WW	0.1%	1	0.0%	0	0.0%	0	0.0%	0	0.0%	0	0.0%	0	0.0%	0	1.1%	1	0.0%	0	0.0%	0
Costcutter, Sandy Park Road, Brislington, Bristol, BS4 3PE	0.1%	1	0.0%	0	0.0%	0	0.0%	0	0.0%	0	0.0%	0	0.0%	0	1.1%	1	0.0%	0	0.0%	0
Home Bargains, Brislington Retail Park, Bristol, BS4 5HH	0.0%	0	0.0%	0	0.0%	0	0.0%	0	0.0%	0	0.0%	0	0.0%	0	0.0%	0	0.0%	0	0.0%	0
Iceland, Broad Walk, Knowle, Bristol, BS4 2QU	0.2%	3	0.0%	0	0.0%	0	0.0%	0	0.0%	0	0.0%	0	2.6%	3	0.0%	0	0.5%	0	0.0%	0
Lidl, Brislington Retail Park, Bristol, BS4 5NG	0.7%	12	0.0%	0	0.0%	0	0.0%	0	0.0%	0	0.0%	0	0.0%	0	7.2%	6	7.4%	5	0.6%	0
Local shops, Brislington Local Centre, Bristol	0.0%	0	0.0%	0	0.0%	0	0.0%	0	0.0%	0	0.0%	0	0.0%	0	0.0%	0	0.0%	0	0.0%	0
Local shops, Knowle Local Centre, Bristol	0.0%	0	0.0%	0	0.0%	0	0.0%	0	0.0%	0	0.0%	0	0.0%	0	0.0%	0	0.0%	0	0.0%	0

	Total		Zone 10		Zone 11		Zone 12		Zone 13		Zone 14		Zone 15		Zone 16		Zone 17		Zone 18	
Morrisons Daily, Sandy Park Road, Brislington, Bristol, BS4 3PH	0.0%	0	0.0%	0	0.0%	0	0.0%	0	0.0%	0	0.0%	0	0.0%	0	0.0%	0	0.0%	0	0.0%	0
Sainsbury's Superstore, St Philips Causeway, Arnos Vale, Bristol, BS4 3BD	2.5%	39	1.0%	1	0.0%	0	0.0%	0	0.0%	0	0.7%	1	0.0%	0	25.8%	22	2.4%	2	0.0%	0
Tesco Express, Friendship Road / Axbridge Road, Bristol, BS4 2RX	0.1%	1	0.0%	0	0.0%	0	0.0%	0	0.0%	0	0.0%	0	0.7%	1	0.0%	0	1.0%	1	0.0%	0
Tesco Extra, Callington Road, Brislington, Bristol, BS4 5AY	3.5%	54	0.0%	0	2.4%	3	0.0%	0	0.0%	0	2.2%	2	9.0%	10	17.5%	15	25.6%	17	3.9%	2
Zone 17																				
Asda, Oatlands Avenue, Whitchurch, BS14 0ST	1.4%	21	0.0%	0	0.0%	0	0.0%	0	0.0%	0	0.0%	0	4.8%	5	1.7%	1	21.4%	15	0.0%	0
Best One, East Dundry Road, Whitchurch, Bristol, BS14 0LN	0.0%	0	0.0%	0	0.0%	0	0.0%	0	0.0%	0	0.0%	0	0.0%	0	0.0%	0	0.0%	0	0.0%	0
Co-op, Belland Drive, Bristol, BS14 0EW	0.0%	0	0.0%	0	0.0%	0	0.0%	0	0.0%	0	0.0%	0	0.0%	0	0.0%	0	0.0%	0	0.0%	0
Co-op, Holloway Road, Stockwood, Bristol, BS14 8PG	0.0%	0	0.0%	0	0.0%	0	0.0%	0	0.0%	0	0.0%	0	0.0%	0	0.0%	0	0.0%	0	0.0%	0
Premier, Stockwood Lane, Bristol, BS14 8SY	0.0%	0	0.0%	0	0.0%	0	0.0%	0	0.0%	0	0.0%	0	0.0%	0	0.0%	0	0.0%	0	0.0%	0
Ridgeway Stores, Ridgeway Lane, Bristol, BS14 9PH	0.0%	0	0.0%	0	0.0%	0	0.0%	0	0.0%	0	0.0%	0	0.0%	0	0.0%	0	0.0%	0	0.0%	0
Tesco Express (Esso), Wells Road, Whitchurch, Bristol, BS14 9HX	0.0%	0	0.0%	0	0.0%	0	0.0%	0	0.0%	0	0.0%	0	0.0%	0	0.0%	0	0.5%	0	0.0%	0
Zone 18																				
Co-op, Queens Road, Keynsham, BS31 2NW	0.0%	0	0.0%	0	0.0%	0	0.0%	0	0.0%	0	0.0%	0	0.0%	0	0.0%	0	0.0%	0	0.6%	0
Iceland, Temple Street, Keynsham, Bristol, BS31 1EG	0.0%	1	0.0%	0	0.0%	0	0.0%	0	0.0%	0	0.0%	0	0.0%	0	0.0%	0	0.0%	0	1.2%	1
Local shops, Keynsham Town Centre	0.0%	0	0.0%	0	0.0%	0	0.0%	0	0.0%	0	0.0%	0	0.0%	0	0.0%	0	0.0%	0	0.0%	0
McColl's, Chandag Road, Keynsham, Bristol, BS31 1PW	0.0%	0	0.0%	0	0.0%	0	0.0%	0	0.0%	0	0.0%	0	0.0%	0	0.0%	0	0.0%	0	0.0%	0
McColl's, Holmoak Road, Keynsham, Bristol, BS31 2RZ	0.0%	0	0.0%	0	0.0%	0	0.0%	0	0.0%	0	0.0%	0	0.0%	0	0.0%	0	0.0%	0	0.0%	0
Sainsbury's Local, Market Walk, Keynsham, Bristol, BS31 1FS	0.0%	1	0.0%	0	0.0%	0	0.0%	0	0.0%	0	0.0%	0	0.0%	0	0.0%	0	0.0%	0	1.2%	1

	Total		Zone 10		Zone 11		Zone 12		Zone 13		Zone 14		Zone 15		Zone 16		Zone 17		Zone 18	
Tesco Express, Bath Road, Saltford, Bristol, BS31 3HQ	0.0%	0	0.0%	0	0.0%	0	0.0%	0	0.0%	0	0.0%	0	0.0%	0	0.0%	0	0.0%	0	0.0%	0
Tesco Superstore, Bristol Road, Keynsham, Bristol, BS31 2BA	1.2%	19	0.0%	0	0.4%	1	2.7%	2	0.0%	0	0.0%	0	0.0%	0	0.0%	0	0.5%	0	30.8%	16
Waitrose, Broadmead Lane, Keynsham, BS31 1ST	0.8%	12	0.0%	0	0.4%	1	0.0%	0	0.0%	0	1.9%	2	0.0%	0	0.0%	0	0.0%	0	16.9%	9
Outside Survey Area																				
Aldi, Horseshoe Lane, Thornbury, BS35 2AX	0.3%	4	0.0%	0	0.0%	0	4.2%	4	0.0%	0	0.0%	0	0.0%	0	0.0%	0	0.0%	0	0.0%	0
Aldi, Warminster Road, Westbury, BA13 3PL	0.0%	0	0.0%	0	0.0%	0	0.0%	0	0.0%	0	0.0%	0	0.0%	0	0.0%	0	0.0%	0	0.0%	0
Aldi, Westway House, Clevedon, BS21 6XT	0.0%	0	0.0%	0	0.0%	0	0.5%	0	0.0%	0	0.0%	0	0.0%	0	0.0%	0	0.0%	0	0.0%	0
Aldi, Wyndham Way, Portishead, BS20 8LR	0.1%	2	0.0%	0	0.0%	0	0.0%	0	0.0%	0	0.4%	0	0.0%	0	0.0%	0	0.0%	0	0.0%	0
Artingstall, High Street, Chipping Sodbury, Bristol, BS37 6AH	0.0%	0	0.0%	0	0.0%	0	0.0%	0	0.0%	0	0.0%	0	0.0%	0	0.0%	0	0.0%	0	0.0%	0
Asda, St Pauls Road, Boscombe, Bournemouth, BH8 8DL	0.1%	1	0.0%	0	0.0%	0	0.0%	0	0.0%	0	0.0%	0	0.0%	0	0.0%	0	0.0%	0	0.0%	0
Co-op, Claverton Down, University of Bath, BA2 7AY	0.0%	0	0.0%	0	0.0%	0	0.0%	0	0.0%	0	0.0%	0	0.0%	0	0.0%	0	0.0%	0	0.0%	0
Co-op, Hannah More Road, Nailsea, Bristol, BS48 4RZ	0.0%	0	0.0%	0	0.0%	0	0.0%	0	0.0%	0	0.0%	0	0.0%	0	0.0%	0	0.0%	0	0.0%	0
Co-op, Harford Square, Chew Magna, Bristol, BS40 8RA	0.0%	0	0.0%	0	0.0%	0	0.0%	0	0.0%	0	0.0%	0	0.0%	0	0.0%	0	0.0%	0	0.0%	0
Co-op, High Street, Thornbury, BS35 2AE	0.0%	0	0.0%	0	0.0%	0	0.0%	0	0.0%	0	0.0%	0	0.0%	0	0.0%	0	0.0%	0	0.0%	0
Co-op, High Street, Yatton, BS49 4EG	0.0%	0	0.0%	0	0.0%	0	0.0%	0	0.0%	0	0.0%	0	0.0%	0	0.0%	0	0.0%	0	0.0%	0
Co-op, Hill Court, Paulton, BS39 7QG	0.0%	0	0.0%	0	0.0%	0	0.0%	0	0.0%	0	0.0%	0	0.0%	0	0.0%	0	0.0%	0	0.0%	0
Co-op, Station Road, Pill, Bristol, BS20 0AW	0.0%	0	0.0%	0	0.0%	0	0.0%	0	0.0%	0	0.0%	0	0.0%	0	0.0%	0	0.0%	0	0.0%	0
Co-op, Weston Road, Long Ashton, Bristol, BS41 9AA	0.1%	1	0.0%	0	0.0%	0	0.0%	0	0.0%	0	0.0%	0	0.0%	0	0.0%	0	0.0%	0	0.0%	0
Devizes Shambles Market, Market Hall, Devizes, SN10 1ZZ	0.0%	0	0.0%	0	0.0%	0	0.0%	0	0.0%	0	0.0%	0	0.0%	0	0.0%	0	0.0%	0	0.0%	0
Gatcombe Farm Shop,	0.0%	0	0.0%	0	0.0%	0	0.0%	0	0.0%	0	0.0%	0	0.0%	0	0.0%	0	0.0%	0	0.0%	0

	Total		Zone 10		Zone 11		Zone 12		Zone 13		Zone 14		Zone 15		Zone 16		Zone 17		Zone 18	
Weston Road, Flax Bourton, Bristol, BS48 3QT																				
Iceland, Crown Glass Place, Nailsea, BS48 1RD	0.0%	0	0.0%	0	0.0%	0	0.0%	0	0.0%	0	0.0%	0	0.0%	0	0.0%	0	0.0%	0	0.0%	0
Iceland, North Walk, Yate, Bristol, BS37 4AP	0.1%	1	0.0%	0	0.0%	0	1.0%	1	0.0%	0	0.0%	0	0.0%	0	0.0%	0	0.0%	0	0.0%	0
John Howell Family Butchery, High Street, Chipping Sodbury, BS37 6BA	0.0%	0	0.0%	0	0.0%	0	0.0%	0	0.0%	0	0.0%	0	0.0%	0	0.0%	0	0.0%	0	0.0%	0
Lidl, Harbour Road, Portishead, BS20 7DE	0.0%	0	0.0%	0	0.0%	0	0.0%	0	0.0%	0	0.0%	0	0.0%	0	0.0%	0	0.0%	0	0.0%	0
Lidl, Kennedy Way, Yate, BS37 4BA	0.1%	2	0.0%	0	0.0%	0	1.5%	1	0.0%	0	0.4%	0	0.0%	0	0.0%	0	0.0%	0	0.0%	0
Lidl, Lower Bristol Road, Twerton, Bath, BA2 1ES	0.1%	1	0.0%	0	0.0%	0	0.0%	0	0.0%	0	0.0%	0	0.0%	0	0.0%	0	0.0%	0	1.9%	1
Local shops, Swindon Town Centre	0.0%	0	0.0%	0	0.0%	0	0.0%	0	0.0%	0	0.0%	0	0.0%	0	0.0%	0	0.0%	0	0.0%	0
Local shops, Yate Town Centre	0.0%	0	0.0%	0	0.0%	0	0.0%	0	0.0%	0	0.0%	0	0.0%	0	0.0%	0	0.0%	0	0.0%	0
Marks & Spencer (Foodhall), Lower Bristol Road, Twerton, Bath, BA2 1EP	0.0%	0	0.0%	0	0.0%	0	0.0%	0	0.0%	0	0.0%	0	0.0%	0	0.0%	0	0.0%	0	0.0%	0
Marks & Spencer (Simply Food), Yate Shopping Centre, Yate, BS37 4AS	0.2%	3	0.0%	0	0.4%	1	0.0%	0	0.0%	0	0.0%	0	0.0%	0	0.0%	0	0.0%	0	0.0%	0
Morrisons, Cepen Park North, Chippenham, SN14 6UZ	0.0%	0	0.0%	0	0.0%	0	0.0%	0	0.0%	0	0.0%	0	0.0%	0	0.0%	0	0.0%	0	0.0%	0
Morrisons, Station Road, Yate, BS37 5PW	0.4%	6	0.5%	0	0.9%	1	5.1%	4	0.0%	0	0.0%	0	0.0%	0	0.0%	0	0.0%	0	0.0%	0
One Stop, Primrose Drive, Thornbury, BS35 1UP	0.0%	0	0.0%	0	0.0%	0	0.0%	0	0.0%	0	0.0%	0	0.0%	0	0.0%	0	0.0%	0	0.0%	0
One Stop, Wellington Road, Yate, BS37 5UY	0.0%	0	0.0%	0	0.0%	0	0.0%	0	0.0%	0	0.0%	0	0.0%	0	0.0%	0	0.0%	0	0.0%	0
One Stop, Westerleigh Road, Yate, BS37 4BN	0.0%	0	0.0%	0	0.0%	0	0.0%	0	0.0%	0	0.0%	0	0.0%	0	0.0%	0	0.0%	0	0.0%	0
Sainsbury's Superstore, Serbert Road, Portishead, BS20 7GD	0.1%	2	0.0%	0	0.0%	0	0.0%	0	0.0%	0	0.0%	0	0.0%	0	0.0%	0	0.0%	0	0.0%	0
Tesco Express, Bristol Road, Congresbury, BS49 5BG	0.1%	2	0.0%	0	0.0%	0	0.0%	0	0.0%	0	0.0%	0	0.0%	0	0.0%	0	0.0%	0	0.0%	0
Tesco Express, Lark Rise, Brimsham Park, Yate, BS37 7PJ	0.0%	0	0.0%	0	0.0%	0	0.0%	0	0.0%	0	0.0%	0	0.0%	0	0.0%	0	0.0%	0	0.0%	0
Tesco Express, Station Road,	0.0%	0	0.0%	0	0.0%	0	0.0%	0	0.0%	0	0.0%	0	0.0%	0	0.0%	0	0.0%	0	0.0%	0

	Total		Zone 10		Zone 11		Zone 12		Zone 13		Zone 14		Zone 15		Zone 16		Zone 17		Zone 18	
Yate, BS37 4PH																				
Tesco Extra, East Walk, Yate, BS37 4AS	0.7%	12	0.0%	0	0.9%	1	11.5%	10	0.0%	0	0.0%	0	0.0%	0	0.0%	0	0.0%	0	0.0%	0
Tesco Superstore, Emery Gate, Chippenham, SN15 3JP	0.0%	0	0.0%	0	0.0%	0	0.0%	0	0.0%	0	0.0%	0	0.0%	0	0.0%	0	0.0%	0	0.0%	0
Tesco Superstore, Kenn Road, Clevedon, BS21 6LH	0.0%	0	0.0%	0	0.0%	0	0.0%	0	0.0%	0	0.0%	0	0.0%	0	0.0%	0	0.0%	0	0.0%	0
Tesco Superstore, Midland Way, Thornbury, BS35 2BS	0.2%	3	0.0%	0	0.4%	1	0.0%	0	0.0%	0	2.6%	2	0.0%	0	0.0%	0	0.0%	0	0.0%	0
Tesco Superstore, Old Mills, Paulton, Bristol, BS39 7SW	0.0%	1	0.0%	0	0.0%	0	0.0%	0	0.0%	0	0.0%	0	0.0%	0	0.0%	0	0.0%	0	1.2%	1
Tesco Superstore, Station Road, Chepstow, NP16 5PB	0.0%	0	0.0%	0	0.0%	0	0.0%	0	0.0%	0	0.0%	0	0.0%	0	0.0%	0	0.0%	0	0.0%	0
Tesco Superstore, Station Road, Weston-super-Mare, BS23 1XG	0.0%	0	0.0%	0	0.0%	0	0.0%	0	0.0%	0	0.0%	0	0.0%	0	0.0%	0	0.0%	0	0.0%	0
Tesco Superstore, Stock Way North, Nailsea, Bristol, BS48 1AQ	0.0%	0	0.0%	0	0.0%	0	0.0%	0	0.0%	0	0.0%	0	0.0%	0	0.0%	0	0.0%	0	0.0%	0
Tunley Farm Butchers, Greenpark Station, Bath, BA1 1JB	0.0%	0	0.0%	0	0.0%	0	0.0%	0	0.0%	0	0.0%	0	0.0%	0	0.0%	0	0.0%	0	0.0%	0
Waitrose, Harbour Road, Portishead, Bristol, BS20 7DE	0.3%	4	0.0%	0	0.4%	1	0.0%	0	0.0%	0	0.0%	0	0.0%	0	0.0%	0	0.0%	0	0.0%	0
Waitrose, High Street, Nailsea, Bristol, BS48 1AP	0.2%	3	0.0%	0	0.0%	0	0.0%	0	0.0%	0	1.9%	2	0.0%	0	0.0%	0	0.0%	0	0.0%	0
Waitrose, Wickwar Road, Chipping Sodbury, BS37 6AU	0.1%	1	0.5%	0	0.0%	0	0.5%	0	0.0%	0	0.0%	0	0.0%	0	0.0%	0	0.0%	0	0.0%	0
Others																				
Other	0.0%	0	0.0%	0	0.0%	0	0.0%	0	0.0%	0	0.0%	0	0.0%	0	0.0%	0	0.0%	0	0.0%	0
Internet / delivery	0.0%	0	0.0%	0	0.0%	0	0.0%	0	0.0%	0	0.0%	0	0.0%	0	0.0%	0	0.0%	0	0.0%	0
(Same place as before)	0.0%	0	0.0%	0	0.0%	0	0.0%	0	0.0%	0	0.0%	0	0.0%	0	0.0%	0	0.0%	0	0.0%	0
(Don't know / can't remember)	0.0%	0	0.0%	0	0.0%	0	0.0%	0	0.0%	0	0.0%	0	0.0%	0	0.0%	0	0.0%	0	0.0%	0
(Don't do this type of shopping)	0.0%	0	0.0%	0	0.0%	0	0.0%	0	0.0%	0	0.0%	0	0.0%	0	0.0%	0	0.0%	0	0.0%	0
Weighted base:		1561		95		116		84		89		83		109		86		68		51
Sample:		1581		90		92		84		82		88		100		90		87		92

Q10 Which retailer did you purchase your main food internet / home delivery shopping from?
Those that said 'Internet / delivery' at Q09

	Total		Zone 10		Zone 11		Zone 12		Zone 13		Zone 14		Zone 15		Zone 16		Zone 17		Zone 18	
Aldi	4.5%	10	20.2%	2	0.0%	0	14.3%	3	0.0%	0	10.7%	2	0.0%	0	0.0%	0	0.0%	0	0.0%	0
Amazon (includes Morrisons & Booths through Amazon website)	2.3%	5	0.0%	0	0.0%	0	0.0%	0	0.0%	0	0.0%	0	0.0%	0	0.0%	0	0.0%	0	0.0%	0
Asda	22.3%	50	4.9%	0	20.8%	3	26.4%	5	34.4%	6	35.6%	6	54.0%	5	44.7%	3	34.0%	3	0.0%	0
Co-op	1.1%	3	0.0%	0	6.7%	1	0.0%	0	0.0%	0	9.0%	2	0.0%	0	0.0%	0	0.0%	0	0.0%	0
Iceland	6.8%	15	20.2%	2	13.7%	2	0.0%	0	14.4%	2	10.7%	2	0.0%	0	0.0%	0	0.0%	0	6.2%	0
Marks & Spencer	0.9%	2	0.0%	0	0.0%	0	0.0%	0	12.5%	2	0.0%	0	0.0%	0	0.0%	0	0.0%	0	0.0%	0
Morrisons (via Morrisons website)	8.8%	20	44.8%	4	0.0%	0	6.9%	1	0.0%	0	7.1%	1	4.1%	0	6.2%	0	0.0%	0	0.0%	0
Ocado	7.0%	16	0.0%	0	17.6%	3	16.6%	3	4.7%	1	0.0%	0	0.0%	0	0.0%	0	4.1%	0	0.0%	0
Sainsbury’s	14.7%	33	4.9%	0	41.3%	6	2.3%	0	4.7%	1	0.0%	0	25.6%	2	0.0%	0	8.2%	1	24.5%	1
Tesco	24.7%	56	4.9%	0	0.0%	0	31.1%	6	16.8%	3	17.8%	3	16.3%	2	49.2%	4	53.8%	4	63.1%	3
Waitrose	2.7%	6	0.0%	0	0.0%	0	0.0%	0	0.0%	0	0.0%	0	0.0%	0	0.0%	0	0.0%	0	6.2%	0
Other	0.0%	0	0.0%	0	0.0%	0	0.0%	0	0.0%	0	0.0%	0	0.0%	0	0.0%	0	0.0%	0	0.0%	0
Gousto	0.9%	2	0.0%	0	0.0%	0	0.0%	0	12.5%	2	0.0%	0	0.0%	0	0.0%	0	0.0%	0	0.0%	0
Hello Fresh	1.8%	4	0.0%	0	0.0%	0	0.0%	0	0.0%	0	0.0%	0	0.0%	0	0.0%	0	0.0%	0	0.0%	0
Riverford	0.2%	0	0.0%	0	0.0%	0	0.0%	0	0.0%	0	0.0%	0	0.0%	0	0.0%	0	0.0%	0	0.0%	0
Wiltshire Farm Foods	0.2%	0	0.0%	0	0.0%	0	2.3%	0	0.0%	0	0.0%	0	0.0%	0	0.0%	0	0.0%	0	0.0%	0
(Don't know / can't remember)	1.0%	2	0.0%	0	0.0%	0	0.0%	0	0.0%	0	9.0%	2	0.0%	0	0.0%	0	0.0%	0	0.0%	0
Weighted base:		226		9		16		19		17		17		10		8		8		5
Sample:		211		10		10		14		16		12		10		8		11		8

	Total		Zone 10		Zone 11		Zone 12		Zone 13		Zone 14		Zone 15		Zone 16		Zone 17		Zone 18	

Meanscore: [£]

Q11 How much does your household spend on average on main food and grocery shopping in a week?

£1 - £5	0.0%	0	0.0%	0	0.0%	0	0.0%	0	0.0%	0	0.0%	0	0.0%	0	0.0%	0	0.0%	0	0.0%	0
£6 - £10	0.4%	8	2.3%	2	0.0%	0	0.0%	0	0.0%	0	1.5%	2	0.0%	0	0.0%	0	0.0%	0	0.0%	0
£11 - £15	0.7%	12	0.4%	0	0.0%	0	0.0%	0	2.4%	3	1.2%	1	0.3%	0	0.0%	0	0.0%	0	1.7%	1
£16 - £20	1.9%	34	0.0%	0	2.7%	4	0.0%	0	2.3%	2	3.6%	4	2.4%	3	0.5%	0	1.3%	1	4.1%	2
£21 - £25	1.6%	30	0.9%	1	0.0%	0	3.8%	4	1.5%	2	0.6%	1	1.0%	1	2.5%	3	2.2%	2	0.6%	0
£26 - £30	6.1%	110	8.2%	9	2.4%	3	5.4%	6	2.7%	3	8.0%	8	7.3%	9	1.9%	2	3.1%	2	2.8%	2
£31 - £35	2.3%	42	2.3%	2	0.8%	1	0.8%	1	7.7%	8	0.6%	1	2.1%	2	1.0%	1	0.4%	0	1.1%	1
£36 - £40	7.0%	128	2.6%	3	11.2%	15	7.1%	7	10.1%	11	7.2%	7	9.0%	11	3.9%	4	7.8%	6	5.6%	3
£41 - £45	2.2%	39	2.7%	3	1.6%	2	4.6%	5	4.7%	5	4.1%	4	2.3%	3	4.4%	4	1.3%	1	1.1%	1
£46 - £50	9.0%	164	6.3%	7	9.3%	12	5.0%	5	9.0%	10	8.6%	9	7.5%	9	9.8%	10	10.0%	8	9.1%	5
£51 - £60	8.6%	157	9.4%	10	12.6%	17	5.0%	5	10.9%	12	10.3%	11	13.4%	16	8.3%	8	12.4%	10	4.0%	2
£61 - £70	8.6%	156	10.7%	11	7.2%	10	10.0%	11	5.9%	6	5.6%	6	7.4%	9	14.4%	14	4.8%	4	6.9%	4
£71 - £80	10.4%	190	15.6%	16	11.6%	15	15.9%	17	11.2%	12	11.3%	12	6.5%	8	9.8%	10	9.8%	8	12.5%	7
£81 - £90	3.2%	58	2.2%	2	4.4%	6	2.9%	3	5.5%	6	2.4%	2	4.4%	5	2.4%	2	1.7%	1	6.9%	4
£91 - £100	13.0%	238	12.5%	13	14.9%	20	10.8%	11	7.8%	8	14.2%	15	15.5%	18	19.9%	20	8.9%	7	15.0%	8
£101 - £110	1.9%	35	0.4%	0	2.4%	3	3.3%	4	2.7%	3	0.6%	1	4.2%	5	3.5%	3	2.6%	2	0.6%	0
£111 - £120	3.5%	63	0.0%	0	3.6%	5	1.7%	2	4.7%	5	0.0%	0	7.2%	9	1.0%	1	7.3%	6	10.4%	6
£121 - £130	1.3%	25	4.5%	5	0.0%	0	1.7%	2	0.0%	0	0.3%	0	0.0%	0	5.0%	5	0.4%	0	1.1%	1
£131 - £140	0.6%	11	0.0%	0	1.6%	2	0.0%	0	0.0%	0	2.1%	2	0.3%	0	0.0%	0	1.7%	1	0.0%	0
£141 - £150	3.9%	71	0.4%	0	0.4%	1	6.2%	7	2.4%	3	2.7%	3	0.3%	0	1.0%	1	7.4%	6	2.8%	2
£151 - £175	1.0%	19	0.0%	0	4.0%	5	4.7%	5	0.0%	0	0.3%	0	0.0%	0	1.0%	1	0.8%	1	0.6%	0
£176 - £200	1.2%	22	2.7%	3	0.0%	0	2.9%	3	0.8%	1	3.0%	3	0.7%	1	1.0%	1	2.6%	2	0.6%	0
£201 - £225	0.1%	2	0.0%	0	0.0%	0	0.0%	0	0.0%	0	0.0%	0	0.0%	0	0.0%	0	0.0%	0	0.6%	0
£226 - £250	0.1%	3	0.0%	0	0.4%	1	0.0%	0	0.0%	0	0.0%	0	0.0%	0	0.0%	0	2.6%	2	0.0%	0
£251 - £275	0.1%	3	0.0%	0	0.0%	0	0.0%	0	0.0%	0	0.0%	0	0.0%	0	0.0%	0	0.0%	0	0.0%	0
£276 - £300	0.2%	4	0.0%	0	0.0%	0	2.1%	2	0.0%	0	0.0%	0	0.0%	0	0.0%	0	0.0%	0	1.1%	1
£301+	0.3%	5	2.7%	3	0.0%	0	0.0%	0	0.0%	0	0.0%	0	2.1%	2	0.0%	0	0.0%	0	0.0%	0
(Don't know / varies)	9.2%	168	11.3%	12	8.8%	12	6.2%	6	6.6%	7	10.3%	11	5.4%	7	5.3%	5	8.5%	7	9.6%	5
(Refused)	1.4%	26	1.7%	2	0.0%	0	0.0%	0	1.1%	1	1.8%	2	0.7%	1	3.5%	3	2.6%	2	1.1%	1
Mean:		*76.30*		*82.59*		*75.34*		*88.38*		*65.79*		*69.92*		*76.61*		*77.79*		*87.57*		*81.77*
Weighted base:		1822		105		133		105		107		103		120		98		79		56
Sample:		1822		100		104		101		100		102		111		100		100		100

	Total		Zone 10		Zone 11		Zone 12		Zone 13		Zone 14		Zone 15		Zone 16		Zone 17		Zone 18	

Meanscore: [Number of times per week]

Q12 How often does your household do a main food and grocery shop?

7 times a week	0.7%	13	0.4%	0	0.4%	1	0.4%	0	0.4%	0	1.8%	2	0.7%	1	0.5%	0	0.8%	1	1.1%	1
4-6 times a week	1.3%	24	0.4%	0	0.4%	1	0.0%	0	0.8%	1	0.0%	0	2.1%	2	1.0%	1	0.4%	0	1.1%	1
2-3 times a week	12.9%	236	8.0%	8	12.0%	16	10.0%	10	9.8%	11	18.4%	19	11.9%	14	11.4%	11	16.9%	13	8.4%	5
Once a week	67.9%	1238	84.0%	88	68.7%	91	72.4%	76	70.8%	76	67.4%	70	64.1%	77	73.9%	73	73.8%	58	74.1%	42
Once a fortnight	12.1%	221	4.9%	5	8.9%	12	10.5%	11	13.3%	14	9.4%	10	11.2%	13	11.3%	11	6.8%	5	8.5%	5
Once a month	3.6%	65	1.3%	1	6.9%	9	5.5%	6	4.6%	5	2.9%	3	6.9%	8	1.0%	1	0.8%	1	3.9%	2
Less than once a month	0.1%	2	0.0%	0	0.0%	0	0.8%	1	0.0%	0	0.0%	0	0.0%	0	0.0%	0	0.0%	0	0.0%	0
(Don't know / varies)	1.3%	24	0.9%	1	2.8%	4	0.4%	0	0.4%	0	0.0%	0	3.1%	4	1.0%	1	0.4%	0	2.8%	2
Mean:		*1.21*		*1.13*		*1.13*		*1.08*		*1.10*		*1.32*		*1.20*		*1.18*		*1.28*		*1.18*
Weighted base:		1822		105		133		105		107		103		120		98		79		56
Sample:		1822		100		104		101		100		102		111		100		100		100

Q13 Do you make 'top up' shopping trips in between your main food shopping trips? Top up grocery shopping includes 'basket shops' in foodstores, purchases from speciality retailers such as bakers, butchers and greengrocers, and snacks bought from shops. It could also include online food shopping.

Yes	74.0%	1348	72.4%	76	77.2%	102	66.9%	70	76.5%	82	70.3%	73	69.8%	84	75.1%	74	65.2%	52	75.0%	42
No	26.0%	474	27.6%	29	22.8%	30	33.1%	35	23.5%	25	29.7%	31	30.2%	36	24.9%	25	34.8%	28	25.0%	14
Weighted base:		1822		105		133		105		107		103		120		98		79		56
Sample:		1822		100		104		101		100		102		111		100		100		100

	Total		Zone 10		Zone 11		Zone 12		Zone 13		Zone 14		Zone 15		Zone 16		Zone 17		Zone 18	

Q14 Where did you last undertake your 'top up' shopping?
Those that do top-up shopping at Q13 AND Excl. Nulls & SFT

Zone 1

Better Food, Gaol Ferry Steps, Bristol, BS1 6WE	0.2%	2	0.0%	0	0.0%	0	0.0%	0	0.0%	0	1.0%	1	0.0%	0	0.0%	0	0.0%	0	0.0%	0
Better Food, Sevier Street, Bristol, BS2 9LB	0.0%	0	0.0%	0	0.0%	0	0.0%	0	0.0%	0	0.0%	0	0.0%	0	0.0%	0	0.0%	0	0.0%	0
Chaya Veggies, Mina Road, St Werburgh's, Bristol, BS2 9XW	0.0%	0	0.0%	0	0.0%	0	0.0%	0	0.0%	0	0.0%	0	0.0%	0	0.0%	0	0.0%	0	0.0%	0
Co-op, Clarence Place, High Kingsdown, Bristol, BS2 8DD	0.1%	1	0.0%	0	0.0%	0	0.0%	0	0.0%	0	0.0%	0	0.0%	0	0.0%	0	0.0%	0	0.0%	0
Co-op, College Green, Bristol, BS1 5SH	0.1%	1	0.0%	0	0.0%	0	0.0%	0	0.0%	0	0.0%	0	0.0%	0	0.0%	0	0.0%	0	0.0%	0
Co-op, The Square, Redcliffe Street, Bristol, BS1 6LT	0.2%	2	0.0%	0	0.0%	0	0.0%	0	0.0%	0	0.0%	0	0.0%	0	0.0%	0	0.0%	0	0.0%	0
Elemental Collective Grocers, Stokes Croft, Cotham, Bristol, BS1 3RZ	0.1%	1	0.0%	0	0.0%	0	0.0%	0	0.0%	0	0.0%	0	0.0%	0	0.0%	0	0.0%	0	0.0%	0
Iceland (The Food Warehouse), Avonmeads Retail Park, Redcliffe, Bristol, BS2 0SP	0.5%	7	0.0%	0	0.0%	0	0.0%	0	0.0%	0	0.0%	0	0.0%	0	4.9%	3	0.0%	0	0.0%	0
Lidl, St Philips Causeway, Avonmeads, Bristol, BS2 0SP	0.1%	1	0.0%	0	0.0%	0	0.0%	0	0.0%	0	0.0%	0	0.0%	0	2.0%	1	0.0%	0	0.0%	0
Local shops, Bristol City Centre	0.1%	1	0.0%	0	0.0%	0	0.0%	0	0.0%	0	0.0%	0	0.0%	0	0.0%	0	0.0%	0	0.0%	0
Local shops, St Werburghs Local Centre, Bristol	0.0%	0	0.0%	0	0.0%	0	0.0%	0	0.0%	0	0.0%	0	0.0%	0	0.0%	0	0.0%	0	0.0%	0
Marks & Spencer (Foodhall), St Philips Causeway, Bristol, BS2 0SP	0.1%	1	0.0%	0	0.0%	0	0.0%	0	0.0%	0	0.0%	0	0.0%	0	0.0%	0	0.0%	0	0.0%	0
Meatbox Bristol, Wapping Wharf, Bristol, BS1 4AB	0.0%	0	0.0%	0	0.0%	0	0.0%	0	0.0%	0	0.0%	0	0.0%	0	0.0%	0	0.0%	0	0.0%	0
One Stop, Faval House, Queen Charlotte Street, Bristol, BS1 4HQ	0.0%	0	0.0%	0	0.0%	0	0.0%	0	0.0%	0	0.0%	0	0.0%	0	0.0%	0	0.0%	0	0.0%	0
Premier, Prewett Street, Bristol, BS1 6RE	0.1%	1	0.0%	0	0.0%	0	0.0%	0	0.0%	0	0.0%	0	0.0%	0	0.0%	0	0.0%	0	0.0%	0
Sainsbury's Local, Bristol Union Street, Broadmead, Bristol, BS1 3DW	0.1%	1	0.0%	0	0.0%	0	0.0%	0	0.0%	0	0.0%	0	0.0%	0	0.0%	0	0.0%	0	0.0%	0
Sainsbury's Local, Broad Quay, Bristol, BS1 4DA	0.1%	1	0.0%	0	0.0%	0	0.0%	0	0.0%	0	0.0%	0	0.0%	0	0.0%	0	0.0%	0	0.0%	0

	Total		Zone 10		Zone 11		Zone 12		Zone 13		Zone 14		Zone 15		Zone 16		Zone 17		Zone 18	
Sainsbury's Local, Broadmead, Bristol, BS1 3HF	0.2%	3	0.0%	0	0.0%	0	0.0%	0	2.8%	2	0.0%	0	0.0%	0	0.0%	0	0.0%	0	0.0%	0
Spar, Mina Road, St Werburgh's, Bristol, BS2 9XW	0.0%	0	0.0%	0	0.0%	0	0.0%	0	0.0%	0	0.0%	0	0.0%	0	0.0%	0	0.0%	0	0.0%	0
Tesco Express, Blenheim Court, Marlborough Street, Bristol, BS1 3LA	0.0%	0	0.0%	0	0.0%	0	0.0%	0	0.0%	0	0.0%	0	0.0%	0	0.0%	0	0.0%	0	0.0%	0
Tesco Express, Clare Street, Bristol, BS1 1XR	0.2%	2	0.0%	0	0.0%	0	0.0%	0	0.0%	0	0.0%	0	0.0%	0	0.0%	0	0.0%	0	0.0%	0
Tesco Express, College House, Bristol, BS1 5SP	0.1%	1	0.0%	0	0.0%	0	0.0%	0	0.0%	0	0.0%	0	0.0%	0	0.0%	0	0.0%	0	0.0%	0
Tesco Express, Millennium Parade, Canons, Bristol, BS1 5TY	0.1%	1	0.0%	0	0.0%	0	0.0%	0	0.0%	0	0.0%	0	0.0%	0	0.0%	0	0.0%	0	0.0%	0
Tesco Express, Prudential Buildings, Wine Street, Bristol, BS1 2PH	0.0%	0	0.0%	0	0.0%	0	0.0%	0	0.0%	0	0.0%	0	0.0%	0	0.0%	0	0.0%	0	0.0%	0
Tesco Express, Victoria Street, Paragon, Bristol, BS1 2HJ	0.2%	3	0.0%	0	0.0%	0	0.0%	0	0.0%	0	0.0%	0	0.0%	0	2.8%	2	0.0%	0	0.0%	0
Tesco Metro, Broadmead, Bristol, BS1 3DW	0.7%	8	0.0%	0	0.0%	0	0.0%	0	0.0%	0	0.0%	0	0.0%	0	4.2%	3	0.0%	0	0.0%	0
W Singh Stores, Brighton Street, St Paul's, Bristol, BS2 8XA	0.1%	1	0.0%	0	0.0%	0	0.0%	0	0.0%	0	0.0%	0	0.0%	0	0.0%	0	0.0%	0	0.0%	0
Zone 2																				
Aldi, Church Road, Bristol, BS5 9HT	1.1%	13	0.0%	0	0.0%	0	0.0%	0	0.0%	0	0.0%	0	0.0%	0	0.0%	0	0.0%	0	0.0%	0
Costcutter, Avonvale Road, Redfield, Bristol, BS5 9SX	0.1%	1	0.0%	0	0.0%	0	0.0%	0	0.0%	0	0.0%	0	0.0%	0	0.0%	0	0.0%	0	0.0%	0
Costcutter, Fishponds Road, Eastville, Bristol, BS5 6QG	0.0%	0	0.0%	0	0.0%	0	0.0%	0	0.0%	0	0.0%	0	0.0%	0	0.0%	0	0.0%	0	0.0%	0
Iceland, Lawnwood Road, Easton, Bristol, BS5 0EU	0.3%	4	0.0%	0	0.0%	0	0.0%	0	0.0%	0	0.0%	0	0.0%	0	0.0%	0	0.0%	0	0.0%	0
Lidl, Church Road, Lawrence Hill, Bristol, BS5 0BT	0.5%	6	0.0%	0	0.0%	0	0.0%	0	0.0%	0	0.0%	0	0.0%	0	0.0%	0	0.0%	0	0.0%	0
Local shops, Barton Hill Local Centre, Bristol	0.0%	0	0.0%	0	0.0%	0	0.0%	0	0.0%	0	0.0%	0	0.0%	0	0.0%	0	0.0%	0	0.0%	0
Local shops, Easton Local Centre, Bristol	0.9%	11	0.0%	0	0.0%	0	0.0%	0	0.0%	0	0.0%	0	0.0%	0	0.0%	0	0.0%	0	0.0%	0
Marks & Spencer (Foodhall), Eastgate Road, Bristol,	0.4%	5	0.7%	0	0.0%	0	0.0%	0	0.0%	0	0.0%	0	0.0%	0	0.0%	0	0.0%	0	0.0%	0

	Total		Zone 10		Zone 11		Zone 12		Zone 13		Zone 14		Zone 15		Zone 16		Zone 17		Zone 18	
BS5 6XX																				
Post Office, Lawrence Hill, George, Bristol, BS5 0DR	0.0%	0	0.0%	0	0.0%	0	0.0%	0	0.0%	0	0.0%	0	0.0%	0	0.0%	0	0.0%	0	0.0%	0
Premier, Speedwell Road, Speedwell, Bristol, BS5 7SP	0.0%	0	0.0%	0	0.0%	0	0.0%	0	0.0%	0	0.0%	0	0.0%	0	0.0%	0	0.0%	0	0.0%	0
Public Market, Mivart Street, Easton, Bristol, BS5 6JF	0.0%	0	0.0%	0	0.0%	0	0.0%	0	0.0%	0	0.0%	0	0.0%	0	0.0%	0	0.0%	0	0.0%	0
Tesco Express, Bell Hill Road, Bristol, BS5 7NF	0.2%	2	0.0%	0	0.0%	0	0.0%	0	0.0%	0	0.0%	0	0.0%	0	0.0%	0	0.0%	0	0.0%	0
Tesco Express, Church Road, Redfield, Bristol, BS5 9HT	0.4%	4	0.0%	0	0.0%	0	0.0%	0	0.0%	0	0.0%	0	0.0%	0	0.0%	0	0.0%	0	0.0%	0
Tesco Extra, Eastgate Road, Eastville, Bristol, BS5 6XU	0.9%	11	0.0%	0	0.0%	0	0.0%	0	0.0%	0	0.0%	0	2.6%	2	0.0%	0	0.0%	0	0.0%	0
United Supermarket, Stapleton Road, St Jude's, Bristol, BS5 0RB	0.1%	1	0.0%	0	0.0%	0	0.0%	0	0.0%	0	0.0%	0	0.0%	0	0.0%	0	0.0%	0	0.0%	0
Zone 3																				
Co-op, Church Road, St Georges, Bristol, BS5 8AA	0.3%	3	0.0%	0	0.0%	0	0.0%	0	0.0%	0	0.0%	0	1.0%	1	0.0%	0	0.0%	0	0.0%	0
Co-op, High Street, Hanham, Bristol, BS15 3DJ	0.3%	4	0.0%	0	1.1%	1	0.0%	0	0.0%	0	0.0%	0	0.0%	0	0.0%	0	0.0%	0	0.0%	0
Co-op, Ingleside Road, Bristol, BS15 1JG	0.1%	1	0.0%	0	0.0%	0	0.0%	0	0.0%	0	0.0%	0	0.0%	0	0.0%	0	0.0%	0	0.0%	0
Co-op, Lodge Road, Bristol, BS15 1JA	0.1%	1	0.0%	0	0.0%	0	0.0%	0	0.0%	0	0.0%	0	0.0%	0	0.0%	0	0.0%	0	0.0%	0
Co-op, Memorial Road, Hanham, Bristol, BS15 3LH	0.2%	3	0.0%	0	0.0%	0	0.0%	0	0.0%	0	0.0%	0	0.0%	0	0.0%	0	0.0%	0	0.0%	0
Co-op, Two Mile Hill Road, Bristol, BS15 1BS	0.5%	6	0.0%	0	0.0%	0	0.0%	0	0.0%	0	0.0%	0	0.0%	0	0.0%	0	0.0%	0	0.0%	0
Iceland, Regent Street, Kingswood, Bristol, BS15 8LA	0.1%	2	0.0%	0	0.0%	0	0.0%	0	0.0%	0	0.0%	0	0.0%	0	0.0%	0	0.0%	0	0.0%	0
Lidl, Halls Road, Kingswood, Bristol, BS15 8JD	0.8%	10	0.0%	0	0.0%	0	0.0%	0	0.0%	0	0.0%	0	0.0%	0	0.0%	0	0.0%	0	0.0%	0
Lidl, High Street, Hanham, Bristol, BS15 3QY	0.9%	11	1.3%	1	0.0%	0	0.0%	0	0.0%	0	0.0%	0	0.0%	0	0.0%	0	0.0%	0	0.0%	0
Local shops, Kingswood Local Centre, Bristol	0.2%	3	0.0%	0	0.5%	1	0.0%	0	0.0%	0	0.0%	0	0.0%	0	0.0%	0	0.0%	0	0.0%	0
Poco Deli, Church Road, Bristol, BS5 8AH	0.0%	0	0.0%	0	0.0%	0	0.0%	0	0.0%	0	0.0%	0	0.0%	0	0.0%	0	0.0%	0	0.0%	0
Sainsbury's Local, Nags	0.3%	4	0.0%	0	0.0%	0	0.0%	0	0.0%	0	0.0%	0	0.0%	0	0.0%	0	0.0%	0	0.0%	0

	Total		Zone 10		Zone 11		Zone 12		Zone 13		Zone 14		Zone 15		Zone 16		Zone 17		Zone 18	
Head Hill, Bristol, BS5 8QN																				
Sainsbury's Superstore, Kings Chase Shopping Centre, Kingswood, Bristol, BS15 8LP	2.1%	26	2.0%	1	0.5%	1	0.0%	0	0.5%	0	0.0%	0	0.0%	0	0.0%	0	0.0%	0	0.0%	0
Tesco Express (Esso), Soundwell Road, Bristol, BS15 1PN	0.5%	6	0.7%	0	0.0%	0	0.0%	0	0.0%	0	0.0%	0	0.0%	0	0.0%	0	0.0%	0	0.0%	0
Zone 4																				
Ali's General Store, Brook Road, Montpelier, Bristol, BS6 5LR	0.0%	0	0.0%	0	0.0%	0	0.0%	0	0.0%	0	0.0%	0	0.0%	0	0.0%	0	0.0%	0	0.0%	0
Ashley Stores, Ashley Hill, Montpelier, Bristol, BS6 5HZ	0.2%	2	0.0%	0	0.0%	0	0.0%	0	0.0%	0	0.0%	0	0.0%	0	0.0%	0	0.0%	0	0.0%	0
Better Food, Gloucester Road, Bishopston, Bristol, BS7 8PD	0.2%	3	0.0%	0	0.0%	0	0.0%	0	0.0%	0	0.0%	0	0.0%	0	0.0%	0	0.0%	0	0.0%	0
Co-op, Gloucester Road, Bishopston, Bristol, BS7 8AT	0.7%	8	0.0%	0	0.0%	0	0.0%	0	0.0%	0	0.0%	0	0.0%	0	0.0%	0	0.0%	0	0.0%	0
Co-op, Gloucester Road, Horfield, Bristol, BS7 8PE	0.6%	7	0.0%	0	0.0%	0	0.0%	0	0.0%	0	0.0%	0	0.0%	0	0.0%	0	0.0%	0	0.0%	0
Costcutter, Coldharbour Road, Redland, Bristol, BS6 7SN	0.0%	0	0.0%	0	0.0%	0	0.0%	0	0.0%	0	0.0%	0	0.0%	0	0.0%	0	0.0%	0	0.0%	0
Costcutter, Redland Corner, Bristol, BS6 6PF	0.0%	0	0.0%	0	0.0%	0	0.0%	0	0.0%	0	0.0%	0	0.0%	0	0.0%	0	0.0%	0	0.0%	0
Cotham Hill Bakery, Cotham Hill, Bristol, BS6 6LF	0.0%	0	0.0%	0	0.0%	0	0.0%	0	0.0%	0	0.0%	0	0.0%	0	0.0%	0	0.0%	0	0.0%	0
Dave Giles Butchers, Gloucester Road, Bishopston, Bristol, BS7 8NU	0.0%	0	0.0%	0	0.0%	0	0.0%	0	0.0%	0	0.0%	0	0.0%	0	0.0%	0	0.0%	0	0.0%	0
Gales of Westbury Park, North View, Bristol, BS6 7PT	0.0%	0	0.0%	0	0.0%	0	0.0%	0	0.0%	0	0.0%	0	0.0%	0	0.0%	0	0.0%	0	0.0%	0
Herberts Bakery, Wellington Avenue, Montpelier, Bristol, BS6 5HP	0.1%	1	0.0%	0	0.0%	0	0.0%	0	0.0%	0	0.0%	0	0.0%	0	0.0%	0	0.0%	0	0.0%	0
Joe's Bakery, Gloucester Road, Bishopston, BS7 8NZ	0.1%	2	0.0%	0	0.0%	0	0.0%	0	0.0%	0	0.0%	0	0.0%	0	0.0%	0	0.0%	0	0.0%	0
Local shops, Bishopston Local Centre, Bristol	0.4%	5	0.0%	0	0.0%	0	0.0%	0	0.0%	0	0.0%	0	0.0%	0	0.0%	0	0.0%	0	0.0%	0
Local shops, Cotham Hill	0.1%	2	0.0%	0	0.0%	0	0.0%	0	0.0%	0	0.0%	0	0.0%	0	0.0%	0	0.0%	0	0.0%	0

	Total		Zone 10		Zone 11		Zone 12		Zone 13		Zone 14		Zone 15		Zone 16		Zone 17		Zone 18	
Local Centre, Bristol																				
Local shops, Gloucester Road, Bristol	0.1%	2	0.0%	0	0.0%	0	0.0%	0	0.0%	0	0.0%	0	0.0%	0	0.0%	0	0.0%	0	0.0%	0
Local shops, Horfield Local Centre, Bristol	0.2%	2	0.0%	0	0.0%	0	0.0%	0	0.0%	0	0.0%	0	0.0%	0	0.0%	0	0.0%	0	0.0%	0
Local shops, Redland Local Centre, Bristol	0.0%	1	0.0%	0	0.0%	0	0.0%	0	0.0%	0	0.0%	0	0.0%	0	0.0%	0	0.0%	0	0.0%	0
Monika's, Cotham Road South, Cotham, Bristol, BS6 5TZ	0.0%	1	0.0%	0	0.0%	0	0.0%	0	0.0%	0	0.0%	0	0.0%	0	0.0%	0	0.0%	0	0.0%	0
Oriental Market, Gloucester Road, Bishopston, Bristol, BS7 8AA	0.0%	0	0.0%	0	0.0%	0	0.0%	0	0.0%	0	0.0%	0	0.0%	0	0.0%	0	0.0%	0	0.0%	0
Pawson's, Gloucester Road, Bishopston, Bristol, BS7 8NU	0.0%	0	0.0%	0	0.0%	0	0.0%	0	0.0%	0	0.0%	0	0.0%	0	0.0%	0	0.0%	0	0.0%	0
Redland Mini Market, Lower Redland Road, Redland, Bristol, BS6 6SW	0.0%	1	0.0%	0	0.0%	0	0.0%	0	0.0%	0	0.0%	0	0.0%	0	0.0%	0	0.0%	0	0.0%	0
Sainsbury's Local, 2-4 Gloucester Road, Bishopston, Bristol, BS7 8AE	0.7%	9	0.0%	0	0.0%	0	0.0%	0	0.0%	0	0.0%	0	0.0%	0	1.4%	1	0.0%	0	0.0%	0
Sainsbury's Local, 256-258 Gloucester Road, Horfield, Bristol, BS7 8PB	0.0%	0	0.0%	0	0.0%	0	0.0%	0	0.0%	0	0.0%	0	0.0%	0	0.0%	0	0.0%	0	0.0%	0
Scoopaway, Gloucester Road, Bishopston, Bristol, BS7 8AT	0.1%	1	0.0%	0	0.0%	0	0.0%	0	0.0%	0	0.0%	0	0.0%	0	0.0%	0	0.0%	0	0.0%	0
Soomar Mini Market, Ashley Road, St Paul's, Bristol, BS6 5PA	0.0%	0	0.0%	0	0.0%	0	0.0%	0	0.0%	0	0.0%	0	0.0%	0	0.0%	0	0.0%	0	0.0%	0
Tesco Express, Cheltenham Road, Cotham, Bristol, BS6 5RL	0.0%	1	0.0%	0	0.0%	0	0.0%	0	0.0%	0	0.0%	0	0.0%	0	0.0%	0	0.0%	0	0.0%	0
Tesco Express, Gloucester Road, Bishopston, Bristol, BS7 8BE	0.5%	6	0.0%	0	0.0%	0	0.0%	0	0.0%	0	0.0%	0	0.0%	0	0.0%	0	0.0%	0	0.0%	0
Tesco Superstore, Lime Trees Road, Bristol, BS6 7XW	1.4%	17	0.0%	0	0.0%	0	0.0%	0	0.0%	0	0.0%	0	0.0%	0	0.0%	0	0.0%	0	0.0%	0
The Split Tin, Coldharbour Road, Redland, Bristol, BS6 7SL	0.0%	1	0.0%	0	0.0%	0	0.0%	0	0.0%	0	0.0%	0	0.0%	0	0.0%	0	0.0%	0	0.0%	0
Zone 5																				
Asda (Petrol Station), Whiteladies Road,	0.3%	3	0.0%	0	0.0%	0	0.0%	0	0.0%	0	0.0%	0	0.0%	0	0.0%	0	0.0%	0	0.0%	0

	Total		Zone 10		Zone 11		Zone 12		Zone 13		Zone 14		Zone 15		Zone 16		Zone 17		Zone 18	
Redland, Bristol, BS8 2XS																				
Better Food, Whiteladies Road, Clifton, Bristol, BS8 2QX	0.2%	2	0.0%	0	0.0%	0	0.0%	0	0.0%	0	0.0%	0	0.0%	0	0.0%	0	0.0%	0	0.0%	0
Co-op, Princess Victoria Street, Clifton, Bristol, BS8 4BX	0.9%	12	0.0%	0	0.0%	0	0.0%	0	0.0%	0	0.0%	0	0.0%	0	0.0%	0	0.0%	0	0.0%	0
Co-op, Whiteladies Road, Clifton, Bristol, BS8 2NT	0.0%	0	0.0%	0	0.0%	0	0.0%	0	0.0%	0	0.0%	0	0.0%	0	0.0%	0	0.0%	0	0.0%	0
Costcutter, Clifton College, Clifton, Bristol, BS8 3EZ	0.0%	0	0.0%	0	0.0%	0	0.0%	0	0.0%	0	0.0%	0	0.0%	0	0.0%	0	0.0%	0	0.0%	0
Local shops, Blackboy Hill Local Centre, Bristol	0.1%	1	0.0%	0	0.0%	0	0.0%	0	0.0%	0	0.0%	0	0.0%	0	0.0%	0	0.0%	0	0.0%	0
Local shops, Clifton Village Local Centre, Bristol	0.6%	8	0.0%	0	0.0%	0	0.0%	0	0.0%	0	0.0%	0	0.0%	0	0.0%	0	0.0%	0	0.0%	0
Marks & Spencer (Simply Food), Whiteladies Road, Clifton, Bristol, BS8 2AZ	0.6%	8	0.0%	0	0.0%	0	0.0%	0	0.0%	0	0.0%	0	0.0%	0	0.0%	0	0.0%	0	0.0%	0
Ruby & White, Whiteladies Road, Clifton, Bristol, BS8 2NH	0.0%	0	0.0%	0	0.0%	0	0.0%	0	0.0%	0	0.0%	0	0.0%	0	0.0%	0	0.0%	0	0.0%	0
Sainsbury's Local, Whiteladies Road, Bristol, BS8 2RS	0.9%	11	0.0%	0	0.0%	0	0.0%	0	0.0%	0	0.0%	0	0.0%	0	0.0%	0	0.0%	0	0.0%	0
Sainsbury's Superstore, Clifton Down Shopping Centre, Bristol, BS8 2NN	1.2%	15	0.0%	0	0.0%	0	0.0%	0	0.0%	0	0.0%	0	0.0%	0	0.0%	0	0.0%	0	0.0%	0
Sainsbury's Superstore, Queens Road, Clifton, Bristol, BS8 1RE	0.3%	3	0.0%	0	0.0%	0	0.0%	0	0.0%	0	0.0%	0	0.0%	0	0.0%	0	0.0%	0	0.0%	0
Spar, Hotwells Road, Hotwells, Bristol, BS8 4SA	0.1%	2	0.0%	0	0.0%	0	0.0%	0	0.0%	0	0.0%	0	0.0%	0	0.0%	0	0.0%	0	0.0%	0
Tesco Express, Regent Street, Clifton, Bristol, BS8 4HU	0.5%	6	0.0%	0	0.0%	0	0.0%	0	0.0%	0	0.0%	0	0.0%	0	0.0%	0	0.0%	0	0.0%	0
Tesco Express, Whiteladies Road, Clifton, Bristol, BS8 2RL	0.3%	4	0.0%	0	0.0%	0	0.0%	0	0.0%	0	0.0%	0	0.0%	0	0.0%	0	0.0%	0	0.0%	0
Waitrose (Little), Clifton Pavilion, Queens Road, Clifton, Bristol, BS8 1QS	0.2%	2	0.0%	0	0.0%	0	0.0%	0	0.0%	0	0.0%	0	0.0%	0	0.0%	0	0.0%	0	0.0%	0
Whiteladies Road Farmers Market, Clifton, Bristol, BS8 2RP	0.0%	0	0.0%	0	0.0%	0	0.0%	0	0.0%	0	0.0%	0	0.0%	0	0.0%	0	0.0%	0	0.0%	0
Zone 6																				
Co-op, Canford Lane,	0.3%	4	0.0%	0	0.0%	0	0.0%	0	0.0%	0	0.0%	0	0.0%	0	0.0%	0	0.0%	0	0.0%	0

	Total		Zone 10		Zone 11		Zone 12		Zone 13		Zone 14		Zone 15		Zone 16		Zone 17		Zone 18	
Westbury-On-Trym, Bristol, BS9 3DF																				
Co-op, Druid Hill, Stoke Bishop, Bristol, BS9 1EW	0.2%	3	0.0%	0	0.0%	0	0.0%	0	0.0%	0	0.0%	0	0.0%	0	0.0%	0	0.0%	0	0.0%	0
Co-op, Henleaze Road, Henleaze, Bristol, BS9 4JT	0.6%	7	0.0%	0	0.0%	0	0.0%	0	0.0%	0	0.0%	0	0.0%	0	0.0%	0	0.0%	0	0.0%	0
Co-op, Shirehampton Road, Seamills, Bristol, BS9 2DW	0.5%	7	0.0%	0	0.0%	0	0.0%	0	0.0%	0	0.0%	0	0.0%	0	0.0%	0	0.0%	0	0.0%	0
Co-op, Stoke Lane, Westbury-On-Trym, Bristol, BS9 3RW	0.9%	11	0.0%	0	0.0%	0	0.0%	0	0.0%	0	0.0%	0	0.0%	0	0.0%	0	0.0%	0	0.0%	0
Costcutter, Canford Lane, Westbury On Trym, Bristol, BS9 3DQ	0.0%	0	0.0%	0	0.0%	0	0.0%	0	0.0%	0	0.0%	0	0.0%	0	0.0%	0	0.0%	0	0.0%	0
Local shops, Henleaze Local Centre, Bristol	0.7%	9	0.0%	0	0.0%	0	0.0%	0	0.0%	0	0.0%	0	0.5%	0	0.0%	0	0.0%	0	0.0%	0
Local shops, Westbury-on-Trym Local Centre, Bristol	0.0%	0	0.0%	0	0.0%	0	0.0%	0	0.0%	0	0.0%	0	0.0%	0	0.0%	0	0.0%	0	0.0%	0
Marks & Spencer (BP Garage), Falcondale Road, Bristol, BS9 3JL	0.0%	0	0.0%	0	0.0%	0	0.0%	0	0.0%	0	0.0%	0	0.0%	0	0.0%	0	0.0%	0	0.0%	0
Morrisons Daily, Wellington Hill West, Henleaze, Bristol, BS9 4QL	0.1%	1	0.0%	0	0.0%	0	0.0%	0	0.0%	0	0.0%	0	0.0%	0	0.0%	0	0.0%	0	0.0%	0
Parsons Bakery, High Street, Westbury on Trym, BS9 3BY	0.0%	0	0.0%	0	0.0%	0	0.0%	0	0.0%	0	0.0%	0	0.0%	0	0.0%	0	0.0%	0	0.0%	0
Sea Mills Convenience Store, Shirehampton Road, Bristol, BS9 2EA	0.3%	3	0.0%	0	0.0%	0	0.0%	0	0.0%	0	0.0%	0	0.0%	0	0.0%	0	0.0%	0	0.0%	0
Tesco Express (Esso), Henleaze Road, Bristol, BS9 4NB	1.3%	16	0.0%	0	0.0%	0	3.6%	2	0.0%	0	5.5%	3	1.0%	1	0.0%	0	0.0%	0	0.0%	0
Tesco Express, Trymwood Parade, Sea Mills, Bristol, BS9 2DP	0.4%	4	0.0%	0	0.0%	0	0.0%	0	0.0%	0	0.0%	0	0.0%	0	0.0%	0	0.0%	0	0.0%	0
Tesco Express, Westbury Hill, Westbury on Trym, Bristol, BS9 3AD	0.2%	3	0.0%	0	0.0%	0	0.0%	0	0.0%	0	0.0%	0	0.0%	0	0.0%	0	0.0%	0	0.0%	0
Waitrose, Northumbria Drive, Westbury Park, Henleaze, Bristol, BS9 4HN	0.4%	4	0.0%	0	0.0%	0	0.0%	0	0.0%	0	0.0%	0	0.0%	0	0.0%	0	0.0%	0	0.0%	0
Westbury Minimarket,	0.1%	2	0.0%	0	0.0%	0	0.0%	0	0.0%	0	0.0%	0	0.0%	0	0.0%	0	0.0%	0	0.0%	0

	Total		Zone 10		Zone 11		Zone 12		Zone 13		Zone 14		Zone 15		Zone 16		Zone 17		Zone 18	
Westbury Lane, Coombe Dingle, Bristol, BS9 2PP																				
Zest Deli and Café, Stoke Lane, Bristol, BS9 3RJ	0.1%	1	0.0%	0	0.0%	0	0.0%	0	0.0%	0	0.0%	0	0.0%	0	0.0%	0	0.0%	0	0.0%	0
Zone 7																				
Aldi, Petherbrige Way (Off Muller Road), Horfield, Bristol, BS7 9NZ	0.7%	8	0.0%	0	0.0%	0	0.0%	0	0.0%	0	0.0%	0	0.0%	0	0.0%	0	0.0%	0	0.0%	0
Co-op, Ashley Down Road, Bristol, BS7 9BU	0.6%	7	0.0%	0	0.0%	0	0.0%	0	0.0%	0	0.0%	0	0.0%	0	0.0%	0	3.5%	2	0.0%	0
Co-op, Filton Road, Horfield, Bristol, BS7 0PB	0.6%	8	0.0%	0	0.0%	0	0.0%	0	0.0%	0	0.0%	0	0.0%	0	0.0%	0	0.0%	0	0.0%	0
Costcutter, Danby House, Morris Road, Bristol, BS7 9TX	0.0%	0	0.0%	0	0.0%	0	0.0%	0	0.0%	0	0.0%	0	0.0%	0	0.0%	0	0.0%	0	0.0%	0
Costcutter, Gainsborough Square, Lockleaze, Bristol, BS7 9XA	0.0%	0	0.0%	0	0.0%	0	0.0%	0	0.0%	0	0.0%	0	0.0%	0	0.0%	0	0.0%	0	0.0%	0
Home Bargains, Petherbridge Way, Bristol, BS7 9NZ	0.1%	1	0.0%	0	0.0%	0	0.0%	0	0.0%	0	0.0%	0	0.0%	0	0.0%	0	0.0%	0	0.0%	0
Lidl, Muller Road, Bristol, BS7 9RB	1.0%	12	1.3%	1	0.0%	0	0.0%	0	0.0%	0	0.0%	0	0.0%	0	0.0%	0	0.0%	0	0.0%	0
Lidl, Southmead Road, Bristol, BS10 5NE	0.3%	4	0.0%	0	0.0%	0	0.0%	0	0.5%	0	0.0%	0	0.0%	0	0.0%	0	0.0%	0	0.0%	0
McColl's, Gainsborough Square, Lockleaze, Bristol, BS7 9XA	0.0%	0	0.0%	0	0.0%	0	0.0%	0	0.0%	0	0.0%	0	0.0%	0	0.0%	0	0.0%	0	0.0%	0
Premier, Gainsborough Square, Lockleaze, Bristol, BS7 9XA	0.0%	0	0.0%	0	0.0%	0	0.0%	0	0.0%	0	0.0%	0	0.0%	0	0.0%	0	0.0%	0	0.0%	0
Tesco Express, Filton Avenue, Bristol, BS7 0LJ	0.8%	11	0.0%	0	0.0%	0	0.0%	0	0.0%	0	0.0%	0	0.0%	0	0.0%	0	0.0%	0	0.0%	0
Zone 8																				
Aldi, Crow Lane, Henbury, Bristol, BS10 7EN	0.7%	8	0.0%	0	0.0%	0	0.0%	0	0.0%	0	0.0%	0	0.0%	0	0.0%	0	0.0%	0	0.0%	0
Aldi, Greystoke Avenue, Southmead, Bristol, BS10 6AS	0.6%	8	0.0%	0	0.0%	0	0.0%	0	0.0%	0	0.0%	0	0.0%	0	0.0%	0	0.0%	0	0.0%	0
Co-op, Avonmouth Road, Avonmouth, Bristol, BS11 9EG	0.2%	3	0.0%	0	0.0%	0	0.0%	0	0.0%	0	0.0%	0	0.0%	0	0.0%	0	0.0%	0	0.0%	0
Co-op, Crow Lane, Henbury, Bristol, BS10 7DR	0.2%	2	0.0%	0	0.0%	0	0.0%	0	0.0%	0	0.0%	0	0.0%	0	0.0%	0	0.0%	0	0.0%	0
Co-op, High Street, Shirehampton, Bristol, BS11 0DW	1.1%	13	0.0%	0	0.0%	0	0.0%	0	0.0%	0	0.0%	0	0.0%	0	0.0%	0	0.0%	0	0.0%	0

	Total		Zone 10		Zone 11		Zone 12		Zone 13		Zone 14		Zone 15		Zone 16		Zone 17		Zone 18	
Co-op, Ridingleaze, Lawrence Weston, Bristol, BS11 0QB	0.2%	3	0.0%	0	0.0%	0	0.0%	0	0.0%	0	0.0%	0	0.0%	0	0.0%	0	0.0%	0	0.0%	0
Costco, St Brendans Way, Bristol, BS11 9EZ	0.0%	0	0.0%	0	0.0%	0	0.0%	0	0.0%	0	0.0%	0	0.0%	0	0.0%	0	0.0%	0	0.0%	0
Costcutter, Ridingleaze, Bristol, BS11 0QE	0.0%	0	0.0%	0	0.0%	0	0.0%	0	0.0%	0	0.0%	0	0.0%	0	0.0%	0	0.0%	0	0.0%	0
Heron, High Street, Shirehampton, BS11 0DJ	0.0%	0	0.0%	0	0.0%	0	0.0%	0	0.0%	0	0.0%	0	0.0%	0	0.0%	0	0.0%	0	0.0%	0
Iceland, Arnside Road, Southmead, Bristol, BS10 6AT	0.1%	1	0.0%	0	0.0%	0	0.0%	0	0.0%	0	0.0%	0	0.0%	0	0.0%	0	0.0%	0	0.0%	0
Iceland, Crow Lane, Henbury, Bristol, BS10 7DS	0.0%	0	0.0%	0	0.0%	0	0.0%	0	0.0%	0	0.0%	0	0.0%	0	0.0%	0	0.0%	0	0.0%	0
Lidl, Stile Acres, Lawrence Weston, Bristol, BS11 0PZ	0.7%	8	0.0%	0	0.0%	0	0.0%	0	0.0%	0	0.0%	0	0.0%	0	0.0%	0	0.0%	0	0.0%	0
Local shops, Lawrence Weston Local Centre, Bristol	0.0%	0	0.0%	0	0.0%	0	0.0%	0	0.0%	0	0.0%	0	0.0%	0	0.0%	0	0.0%	0	0.0%	0
Local shops, Shirehampton Village Centre	0.2%	2	0.0%	0	0.0%	0	0.0%	0	0.0%	0	0.0%	0	0.0%	0	0.0%	0	0.0%	0	0.0%	0
Morrisons (Select), Petrol Station, Kings Weston Avenue, Shirehampton, BS11 0AH	0.0%	0	0.0%	0	0.0%	0	0.0%	0	0.0%	0	0.0%	0	0.0%	0	0.0%	0	0.0%	0	0.0%	0
Morrisons Daily, Charlton Road, Brentry, Bristol, BS10 6JU	0.2%	2	0.0%	0	0.0%	0	0.0%	0	0.0%	0	0.0%	0	0.0%	0	0.0%	0	0.0%	0	0.0%	0
Morrisons, Cribbs Causeway, Bristol, BS10 7UD	0.3%	4	0.0%	0	0.0%	0	0.7%	0	0.0%	0	0.0%	0	0.0%	0	0.0%	0	0.0%	0	0.0%	0
Premier, Lower High Street, Shirehampton, Bristol, BS11 0AW	0.1%	2	0.0%	0	0.0%	0	0.0%	0	0.0%	0	0.0%	0	0.0%	0	0.0%	0	0.0%	0	0.0%	0
Premier, Nibley Road, Shirehampton, Bristol, BS11 9XT	0.0%	0	0.0%	0	0.0%	0	0.0%	0	0.0%	0	0.0%	0	0.0%	0	0.0%	0	0.0%	0	0.0%	0
Tesco Express, Greystoke Avenue, Southmead, Bristol, BS10 6BQ	0.0%	0	0.0%	0	0.0%	0	0.0%	0	0.0%	0	0.0%	0	0.0%	0	0.0%	0	0.0%	0	0.0%	0
Wood Family Butchers, High Street, Shirehampton, Bristol, BS11 0DL	0.1%	1	0.0%	0	0.0%	0	0.0%	0	0.0%	0	0.0%	0	0.0%	0	0.0%	0	0.0%	0	0.0%	0
Zone 9																				
Aldi, Bath Road, Longwell	0.9%	12	0.0%	0	0.0%	0	0.0%	0	0.0%	0	0.0%	0	0.0%	0	1.4%	1	0.0%	0	6.6%	3

	Total		Zone 10		Zone 11		Zone 12		Zone 13		Zone 14		Zone 15		Zone 16		Zone 17		Zone 18	
Green, Bristol, BS30 9DE																				
Asda, Craven Way, Longwell Green, Bristol, BS30 7DY	2.2%	27	0.0%	0	7.8%	8	0.0%	0	0.0%	0	2.5%	2	0.0%	0	0.0%	0	0.0%	0	0.0%	0
Co-op, School Road, Barrs Court, Bristol, BS30 8EP	0.2%	2	0.0%	0	0.0%	0	0.0%	0	0.0%	0	0.0%	0	0.0%	0	0.0%	0	0.0%	0	0.0%	0
Lidl, Aldermoor Lane, Bristol, BS30 7TX	0.8%	9	0.0%	0	2.8%	3	3.6%	2	0.0%	0	0.0%	0	0.0%	0	0.0%	0	0.0%	0	0.0%	0
Marks & Spencer, Gallagher Retail Park, Longwell Green, Bristol, BS30 7DA	0.7%	9	0.0%	0	1.1%	1	0.0%	0	0.0%	0	0.0%	0	0.0%	0	1.4%	1	0.0%	0	0.8%	0
Post Office, High Street, Oldland Common, Bristol, BS30 9QG	0.0%	0	0.0%	0	0.0%	0	0.0%	0	0.0%	0	0.0%	0	0.0%	0	0.0%	0	0.0%	0	0.0%	0
Sainsbury's Local, High Street, Warmley Hill, Bristol, BS15 4AR	0.9%	11	0.0%	0	3.4%	3	0.0%	0	0.0%	0	0.0%	0	0.0%	0	0.0%	0	0.0%	0	0.0%	0
Tesco Express (Esso), Deanery Road, Kingswood, Bristol, BS15 9JB	0.3%	3	0.0%	0	0.5%	1	0.0%	0	0.0%	0	0.0%	0	0.0%	0	0.0%	0	0.0%	0	0.0%	0
Tesco Express, Bath Road, Longwell Green, Bristol, BS30 9DF	1.0%	12	0.0%	0	3.3%	3	0.0%	0	0.0%	0	2.5%	2	0.0%	0	0.0%	0	0.0%	0	3.2%	1
Tesco Express, Westons Way, Bristol, BS15 9RR	0.1%	1	0.0%	0	0.0%	0	0.0%	0	0.0%	0	0.0%	0	0.0%	0	0.0%	0	0.0%	0	0.0%	0
Zone 10																				
Aldi, Fishponds Road, Bristol, BS16 3HJ	0.9%	11	9.1%	6	0.0%	0	0.0%	0	0.0%	0	2.5%	2	0.0%	0	0.0%	0	0.0%	0	0.0%	0
Channons Hill Retail Park, Channons Hill, Bristol, BS16 2EA	0.2%	2	3.6%	2	0.0%	0	0.0%	0	0.0%	0	0.0%	0	0.0%	0	0.0%	0	0.0%	0	0.0%	0
Co-op, Long Down Avenue, Cheswick Village, Bristol, BS16 1GU	0.2%	2	3.6%	2	0.0%	0	0.0%	0	0.0%	0	0.0%	0	0.0%	0	0.0%	0	0.0%	0	0.0%	0
Co-op, Straits Parade, Fishponds, Bristol, BS16 2LE	0.6%	7	5.5%	4	3.9%	4	0.0%	0	0.0%	0	0.0%	0	0.0%	0	0.0%	0	0.0%	0	0.0%	0
Hillfields News Convenience Store, Market Square, Bristol, BS16 4LE	0.0%	0	0.7%	0	0.0%	0	0.0%	0	0.0%	0	0.0%	0	0.0%	0	0.0%	0	0.0%	0	0.0%	0
Iceland, Channons Hill, Bristol, BS16 2EA	0.0%	0	0.7%	0	0.0%	0	0.0%	0	0.0%	0	0.0%	0	0.0%	0	0.0%	0	0.0%	0	0.0%	0
Lidl, Fishponds Road, Bristol, BS16 3UF	0.8%	10	11.1%	7	0.0%	0	0.0%	0	0.0%	0	0.0%	0	0.0%	0	0.0%	0	0.0%	0	0.0%	0
Local shops, Fishponds Local Centre, Bristol	0.1%	1	1.4%	1	0.0%	0	0.0%	0	0.0%	0	0.0%	0	0.0%	0	0.0%	0	0.0%	0	0.0%	0

	Total		Zone 10		Zone 11		Zone 12		Zone 13		Zone 14		Zone 15		Zone 16		Zone 17		Zone 18	
Morrisons, Fishponds Road, Bristol, BS16 3US	2.1%	26	13.9%	9	5.1%	5	0.0%	0	2.2%	2	0.0%	0	0.0%	0	0.0%	0	0.0%	0	0.0%	0
Sainsbury's Local, Fishponds Road, Fishponds, Bristol, BS16 3TE	0.2%	2	2.8%	2	0.0%	0	0.0%	0	0.0%	0	0.0%	0	0.0%	0	0.0%	0	0.0%	0	0.0%	0
Tesco Express, Lodge Causeway, Fishponds, Bristol, BS16 3PQ	0.7%	9	7.6%	5	0.5%	1	0.0%	0	0.0%	0	0.0%	0	0.0%	0	2.8%	2	0.0%	0	0.0%	0
Zone 11																				
Budgens, Black Horse Garage, Westerleigh Road, Emersons Green, Bristol, BS16 7AN	0.0%	0	0.0%	0	0.0%	0	0.0%	0	0.0%	0	0.0%	0	0.0%	0	0.0%	0	0.0%	0	0.0%	0
Budgens, Poplar Road, Warmley, BS30 5JX	0.0%	0	0.0%	0	0.0%	0	0.0%	0	0.0%	0	0.0%	0	0.0%	0	0.0%	0	0.0%	0	0.0%	0
Chief Trading Post, Barry Road, Oldland Common, Bristol, BS30 6QY	0.0%	0	0.0%	0	0.0%	0	0.0%	0	0.0%	0	0.0%	0	0.0%	0	0.0%	0	0.0%	0	0.0%	0
Co-op, Downend Road, Downend, Bristol, BS16 5UJ	1.1%	14	7.6%	5	3.2%	3	0.0%	0	0.0%	0	0.0%	0	0.0%	0	0.0%	0	0.0%	0	0.0%	0
Emersons Green Retail Park, Bristol, BS16 7AE	0.0%	1	0.0%	0	0.5%	1	0.0%	0	0.0%	0	0.0%	0	0.0%	0	0.0%	0	0.0%	0	0.0%	0
Iceland, Emersons Green, Bristol, BS16 7AE	0.3%	4	0.0%	0	4.4%	4	0.0%	0	0.0%	0	0.0%	0	0.0%	0	0.0%	0	0.0%	0	0.0%	0
Iceland, Fountain Court, Staple Hill, Bristol, BS16 5LR	0.0%	0	0.0%	0	0.0%	0	0.0%	0	0.0%	0	0.0%	0	0.0%	0	0.0%	0	0.0%	0	0.0%	0
Jeeves, Poplar Road, Bristol, BS30 5NW	0.1%	1	0.0%	0	0.5%	1	0.0%	0	0.0%	0	0.0%	0	0.0%	0	0.0%	0	0.0%	0	0.0%	0
Lidl, The Village, Emersons Way, Bristol, BS16 7AE	0.8%	10	0.0%	0	5.5%	5	0.0%	0	2.2%	2	0.0%	0	0.0%	0	0.0%	0	0.0%	0	0.0%	0
Local shops, Staple Hill Local Centre, Bristol	0.2%	3	2.0%	1	1.6%	2	0.0%	0	0.0%	0	0.0%	0	0.0%	0	0.0%	0	0.0%	0	0.0%	0
Londis (BP), London Road, Wick, Bristol, BS30 5SJ	0.0%	1	0.0%	0	0.5%	1	0.0%	0	0.0%	0	0.0%	0	0.0%	0	0.0%	0	0.0%	0	0.0%	0
Melanie's Kitchen, Downend, Bristol, BS16 5UJ	0.0%	0	0.0%	0	0.0%	0	0.0%	0	0.0%	0	0.0%	0	0.0%	0	0.0%	0	0.0%	0	0.0%	0
Sainsbury's Local, Badminton Road, Downend, Bristol, BS16 6BQ	0.2%	3	4.2%	3	0.0%	0	0.0%	0	0.0%	0	0.0%	0	0.0%	0	0.0%	0	0.0%	0	0.0%	0
Sainsbury's Local, Thistle Close, Lyde Green, Bristol, BS16 7GW	0.6%	7	0.0%	0	5.6%	5	0.0%	0	0.0%	0	0.0%	0	0.0%	0	0.0%	0	0.0%	0	0.0%	0
Sainsbury's Superstore,	2.2%	27	0.0%	0	24.0%	23	0.0%	0	0.0%	0	0.0%	0	0.0%	0	0.0%	0	0.0%	0	0.0%	0

	Total		Zone 10		Zone 11		Zone 12		Zone 13		Zone 14		Zone 15		Zone 16		Zone 17		Zone 18	
Emersons Green, Bristol, BS16 7AE																				
Spar, Westbourne Road, Emersons Green, Bristol, BS16 6RX	0.1%	1	0.0%	0	1.1%	1	0.0%	0	0.0%	0	0.0%	0	0.0%	0	0.0%	0	0.0%	0	0.0%	0
Tesco Express, St James Place, Mangotsfield, Bristol, BS16 9JB	0.1%	1	0.0%	0	1.1%	1	0.0%	0	0.0%	0	0.0%	0	0.0%	0	0.0%	0	0.0%	0	0.0%	0
Tesco Superstore, Broad Street, Staple Hill, Bristol, BS16 5NP	2.5%	30	9.7%	7	15.1%	14	0.0%	0	0.0%	0	0.0%	0	0.0%	0	0.0%	0	0.0%	0	0.0%	0
Wild Yeast Bakery, High Street, Bristol, BS16 5HE	0.0%	0	0.0%	0	0.0%	0	0.0%	0	0.0%	0	0.0%	0	0.0%	0	0.0%	0	0.0%	0	0.0%	0
Zone 12																				
Aldi, Brook Way, Patchway, Bradley Stoke, BS32 9DA	1.4%	18	0.0%	0	0.0%	0	20.4%	13	6.5%	5	0.0%	0	0.0%	0	0.0%	0	0.0%	0	0.0%	0
Buxton Butchers, Bradley Avenue, Winterbourne, Bristol, BS36 1HS	0.1%	2	0.0%	0	0.0%	0	2.7%	2	0.0%	0	0.0%	0	0.0%	0	0.0%	0	0.0%	0	0.0%	0
Co-op, Dragon Road, Winterbourne, Bristol, BS36 1BQ	0.2%	3	0.0%	0	0.0%	0	4.8%	3	0.0%	0	0.0%	0	0.0%	0	0.0%	0	0.0%	0	0.0%	0
Costcutter, Bristol Road, Frampton Cotterell, BS36 2AX	0.0%	0	0.0%	0	0.0%	0	0.0%	0	0.0%	0	0.0%	0	0.0%	0	0.0%	0	0.0%	0	0.0%	0
Nisa Local, Woodend Road, Coalpit Heath, Bristol, BS36 2LH	0.5%	6	0.0%	0	0.0%	0	9.0%	6	0.0%	0	0.0%	0	0.0%	0	0.0%	0	0.0%	0	0.0%	0
Sainsbury's Local, Badminton Road, Coalpit Heath, Bristol, BS36 2QJ	1.0%	12	0.0%	0	0.0%	0	19.5%	12	0.0%	0	0.0%	0	0.0%	0	0.0%	0	0.0%	0	0.0%	0
Tesco Express (Esso), High Street, Winterbourne, BS36 1RE	0.2%	3	0.0%	0	0.0%	0	4.8%	3	0.0%	0	0.0%	0	0.0%	0	0.0%	0	0.0%	0	0.0%	0
Tesco Express, Bradley Pavilions, Bradley Stoke, BS32 0BQ	0.3%	3	0.0%	0	0.0%	0	0.0%	0	3.8%	3	0.5%	0	0.0%	0	0.0%	0	0.0%	0	0.0%	0
Zone 13																				
Asda, Abbey Wood Shopping Park, Filton, BS34 7JL	1.1%	14	7.8%	5	0.0%	0	0.0%	0	5.6%	4	2.5%	2	0.0%	0	0.0%	0	0.0%	0	0.0%	0
Asda, Highwood Lane, Patchway, Bristol, BS34 5TL	1.6%	20	0.0%	0	0.0%	0	3.6%	2	11.0%	8	3.0%	2	0.0%	0	0.0%	0	0.0%	0	0.0%	0
Costcutter, Filton Avenue, Filton, Bristol, BS34 7AP	0.0%	0	0.0%	0	0.0%	0	0.0%	0	0.5%	0	0.0%	0	0.0%	0	0.0%	0	0.0%	0	0.0%	0
Farmfoods, The Shield Retail	0.2%	2	0.0%	0	0.0%	0	0.0%	0	2.7%	2	0.0%	0	0.0%	0	0.0%	0	0.0%	0	0.0%	0

	Total		Zone 10		Zone 11		Zone 12		Zone 13		Zone 14		Zone 15		Zone 16		Zone 17		Zone 18	
Centre, Link Road, Filton, Bristol, BS34 7BR																				
Gale's Farm Meats, Church View, Filton, Bristol, BS34 7BT	0.0%	0	0.0%	0	0.0%	0	0.0%	0	0.0%	0	0.0%	0	0.0%	0	0.0%	0	0.0%	0	0.0%	0
Home Bargains, The Shield Retail Centre, Filton, Bristol, BS34 7BR	0.0%	0	0.0%	0	0.0%	0	0.0%	0	0.5%	0	0.0%	0	0.0%	0	0.0%	0	0.0%	0	0.0%	0
Iceland (The Food Warehouse), Willowbrook Shopping Centre, Bradley Stoke, BS32 8BS	0.1%	2	0.0%	0	0.0%	0	0.0%	0	0.0%	0	3.0%	2	0.0%	0	0.0%	0	0.0%	0	0.0%	0
Lidl, Fox Den Road, Bristol, BS34 8SP	0.0%	0	0.0%	0	0.0%	0	0.0%	0	0.0%	0	0.0%	0	0.0%	0	0.0%	0	0.0%	0	0.0%	0
Lidl, Haze Way, Patchway, BS34 5BZ	0.6%	7	0.0%	0	0.0%	0	2.7%	2	2.7%	2	4.5%	3	0.0%	0	0.0%	0	0.0%	0	0.0%	0
Local shops, Patchway Town Centre	0.6%	8	0.0%	0	0.0%	0	0.0%	0	10.3%	8	0.0%	0	0.0%	0	0.0%	0	0.0%	0	0.0%	0
Marks & Spencer, The Mall, Cribbs Causeway, BS34 5QT	0.7%	9	0.0%	0	0.0%	0	1.3%	1	7.1%	5	0.0%	0	0.0%	0	0.0%	0	0.0%	0	0.0%	0
McColl's, Filton Avenue, Filton, Bristol, BS34 7AP	0.2%	3	0.0%	0	0.0%	0	0.0%	0	3.3%	3	0.0%	0	0.0%	0	0.0%	0	0.0%	0	0.0%	0
McColl's, Kingsway, Little Stoke, Bristol, BS34 6JL	0.1%	1	0.0%	0	0.0%	0	0.0%	0	1.1%	1	0.0%	0	0.0%	0	0.0%	0	0.0%	0	0.0%	0
Sainsbury's Local, Charlton Boulevard, Patchway, Bristol, BS34 5BN	0.5%	6	0.0%	0	0.0%	0	0.0%	0	7.7%	6	0.0%	0	0.0%	0	0.0%	0	0.0%	0	0.0%	0
Sainsbury's Superstore, Fox Den Road, Stoke Gifford, BS34 8SS	0.6%	8	0.0%	0	0.0%	0	0.0%	0	8.8%	7	0.0%	0	0.0%	0	0.0%	0	0.0%	0	0.0%	0
Tesco Express (Esso), Gloucester Road North, Filton, Bristol, BS34 7PL	0.0%	0	0.0%	0	0.0%	0	0.0%	0	0.0%	0	0.0%	0	0.0%	0	0.0%	0	0.0%	0	0.0%	0
Tesco Express, Baileys Court Farm, Bradley Stoke, BS32 8EJ	0.5%	6	0.0%	0	0.0%	0	4.2%	3	2.7%	2	0.0%	0	0.0%	0	0.0%	0	0.0%	0	0.8%	0
Tesco Extra, Willow Brook Centre, Bradley Stoke, BS32 8EF	1.4%	17	0.0%	0	0.0%	0	6.2%	4	15.4%	12	2.0%	1	0.0%	0	0.0%	0	0.0%	0	0.0%	0
Zone 14																				
Aldi, North Street, Bedminster, Bristol, BS3 1JA	1.1%	13	0.0%	0	0.0%	0	0.0%	0	0.0%	0	6.4%	4	2.6%	2	0.7%	0	0.0%	0	0.0%	0
Asda, East Street, Bedminster, Bristol, BS3 4JY	0.7%	9	0.0%	0	0.0%	0	0.0%	0	0.0%	0	5.9%	4	4.6%	4	0.0%	0	0.0%	0	0.0%	0

	Total		Zone 10		Zone 11		Zone 12		Zone 13		Zone 14		Zone 15		Zone 16		Zone 17		Zone 18	
Ashton Fruit Shop, North Street, Southville, Bristol, BS3 1JN	0.1%	2	0.0%	0	0.0%	0	0.0%	0	0.0%	0	3.0%	2	0.0%	0	0.0%	0	0.0%	0	0.0%	0
B&M, Winterstoke Road, Bristol, BS3 2LF	0.0%	0	0.0%	0	0.0%	0	0.0%	0	0.0%	0	0.0%	0	0.0%	0	0.0%	0	0.0%	0	0.0%	0
Co-op, Coronation Road, Southville, Bristol, BS3 1RF	0.0%	0	0.0%	0	0.0%	0	0.0%	0	0.0%	0	0.0%	0	0.0%	0	0.0%	0	0.0%	0	0.0%	0
Co-op, North Street, Bedminster, Bristol, BS3 1EN	0.1%	1	0.0%	0	0.0%	0	0.0%	0	0.0%	0	1.9%	1	0.0%	0	0.0%	0	0.0%	0	0.0%	0
Costcutter, St John's Lane, Bristol, BS3 5AG	0.0%	1	0.0%	0	0.0%	0	0.0%	0	0.0%	0	1.0%	1	0.0%	0	0.0%	0	0.0%	0	0.0%	0
Farmfoods, St Catherine's Place, Bedminster, Bristol, BS3 4HG	0.0%	0	0.0%	0	0.0%	0	0.0%	0	0.0%	0	0.0%	0	0.0%	0	0.0%	0	0.0%	0	0.0%	0
Iceland (The Food Warehouse), South Bristol Retail Park, Winterstoke Road, Ashton Gate, Bristol, BS3 2LQ	0.1%	2	0.0%	0	0.0%	0	0.0%	0	0.0%	0	1.4%	1	0.0%	0	1.4%	1	0.0%	0	0.0%	0
Iceland, St Catherine's Place, Bedminster, Bristol, BS3 4HG	0.1%	2	0.0%	0	0.0%	0	0.0%	0	1.1%	1	1.0%	1	0.0%	0	0.0%	0	0.0%	0	0.0%	0
Kelvin's Butchers, East Street, Bedminster, BS3 4HB	0.0%	0	0.0%	0	0.0%	0	0.0%	0	0.0%	0	0.5%	0	0.0%	0	0.0%	0	0.0%	0	0.0%	0
Lidl, Sheene Road, Bedminster, Bristol, BS3 4EG	0.6%	7	0.0%	0	0.0%	0	0.0%	0	0.0%	0	4.4%	3	5.3%	4	0.0%	0	0.0%	0	0.0%	0
Local shops, Bedminster Local Centre, Bristol	0.4%	5	0.0%	0	0.0%	0	0.0%	0	0.0%	0	7.3%	5	0.0%	0	0.0%	0	0.0%	0	0.0%	0
Rare Butchers of Southville, North Street, Southville, Bristol, BS3 1JD	0.0%	0	0.0%	0	0.0%	0	0.0%	0	0.0%	0	0.0%	0	0.0%	0	0.0%	0	0.0%	0	0.0%	0
Sainsbury's Superstore, Winterstoke Road, Bristol, BS3 2NS	1.3%	16	0.0%	0	0.0%	0	0.0%	0	0.0%	0	10.7%	7	8.3%	7	0.7%	0	0.0%	0	0.0%	0
Shorts News, Luckwell Road, Bedminster, BS3 3ET	0.1%	2	0.0%	0	0.0%	0	0.0%	0	0.0%	0	2.5%	2	0.0%	0	0.0%	0	0.0%	0	0.0%	0
Tesco Express, North Street, Bedminster, Bristol, BS3 1HZ	0.0%	0	0.0%	0	0.0%	0	0.0%	0	0.0%	0	0.0%	0	0.0%	0	0.0%	0	0.0%	0	0.0%	0
Tesco Express, Oxford Street, Totterdown, Bristol, BS3 4RJ	0.5%	6	0.0%	0	0.0%	0	0.0%	0	0.0%	0	6.9%	4	0.0%	0	2.8%	2	0.0%	0	0.0%	0

	Total		Zone 10		Zone 11		Zone 12		Zone 13		Zone 14		Zone 15		Zone 16		Zone 17		Zone 18	
Tesco Express, West Street, Bedminster, Bristol, BS3 3NN	0.3%	3	0.0%	0	0.0%	0	0.0%	0	0.0%	0	5.4%	3	0.0%	0	0.0%	0	0.0%	0	0.0%	0
The Banana Boat, Oxford Street, Totterdown, Bristol, BS3 4RL	0.0%	0	0.0%	0	0.0%	0	0.0%	0	0.0%	0	0.0%	0	0.0%	0	0.0%	0	0.0%	0	0.0%	0
Zone 15																				
Aldi, Imperial Retail Park, Bristol, BS13 7TJ	0.5%	6	0.0%	0	0.0%	0	0.0%	0	0.0%	0	0.0%	0	7.8%	6	0.0%	0	0.0%	0	0.0%	0
B&M, Imperial Retail Park, Bristol, BS13 7TJ	0.0%	0	0.0%	0	0.0%	0	0.0%	0	0.0%	0	0.0%	0	0.0%	0	0.0%	0	0.0%	0	0.0%	0
Co-op, Bishopsworth Road, Bedminster Down, Bristol, BS13 7JR	0.2%	3	0.0%	0	0.0%	0	0.0%	0	0.0%	0	0.0%	0	2.6%	2	0.0%	0	0.0%	0	0.0%	0
Filwood International Mini Market, Filwood Broadway, Bristol, BS4 1JL	0.0%	0	0.0%	0	0.0%	0	0.0%	0	0.0%	0	0.0%	0	0.5%	0	0.0%	0	0.0%	0	0.0%	0
Home Bargains, Whitchurch Lane, Bristol, BS13 7TW	0.0%	0	0.0%	0	0.0%	0	0.0%	0	0.0%	0	0.0%	0	0.5%	0	0.0%	0	0.0%	0	0.0%	0
Iceland, Peterson Avenue, Hartcliffe, Bristol, BS13 0BE	0.0%	0	0.0%	0	0.0%	0	0.0%	0	0.0%	0	0.0%	0	0.0%	0	0.0%	0	0.0%	0	0.0%	0
Kwik Save Queen's Road, Bishopsworth, Bristol, BS13 8PQ	0.0%	0	0.0%	0	0.0%	0	0.0%	0	0.0%	0	0.0%	0	0.5%	0	0.0%	0	0.0%	0	0.0%	0
Lidl, Whitchurch Lane, Bishopsworth, Bristol, BS13 7TE	1.0%	13	0.0%	0	0.0%	0	0.0%	0	0.5%	0	0.0%	0	14.4%	11	0.0%	0	0.7%	0	0.0%	0
Local shops, Hartcliffe Local Centre, Bristol	0.0%	0	0.0%	0	0.0%	0	0.0%	0	0.0%	0	0.0%	0	0.0%	0	0.0%	0	0.0%	0	0.0%	0
Londis, Queens Road, Bishopsworth, Bristol, BS13 8PH	0.1%	2	0.0%	0	0.0%	0	0.0%	0	0.0%	0	0.0%	0	2.1%	2	0.0%	0	0.0%	0	0.0%	0
Marks & Spencer (Foodhall), Imperial Retail Park, Bristol, BS13 7TJ	0.9%	11	0.0%	0	0.0%	0	0.0%	0	0.0%	0	0.0%	0	9.7%	8	0.0%	0	3.3%	2	0.0%	0
McColl's, Bishport Avenue, Hartcliffe, Bristol, BS13 9LJ	0.2%	2	0.0%	0	0.0%	0	0.0%	0	0.0%	0	0.0%	0	2.6%	2	0.0%	0	0.0%	0	0.0%	0
McColl's, Church Road, Bishopsworth, Bristol, BS13 8JZ	0.0%	0	0.0%	0	0.0%	0	0.0%	0	0.0%	0	0.0%	0	0.5%	0	0.0%	0	0.0%	0	0.0%	0
Morrisons (Daily), Petrol Station, Hengrove Way, South Bristol Business Park, BS4 1UJ	0.0%	0	0.0%	0	0.0%	0	0.0%	0	0.0%	0	0.0%	0	0.0%	0	0.0%	0	0.0%	0	0.0%	0

	Total		Zone 10		Zone 11		Zone 12		Zone 13		Zone 14		Zone 15		Zone 16		Zone 17		Zone 18	
Morrisons, Four Acres, Withywood Road, Bristol, BS13 8RA	0.0%	0	0.0%	0	0.0%	0	0.0%	0	0.0%	0	0.0%	0	0.5%	0	0.0%	0	0.0%	0	0.0%	0
Morrisons, Peterson Avenue, Hartcliffe, Bristol, BS13 0BE	0.9%	11	0.0%	0	0.0%	0	0.0%	0	0.0%	0	0.5%	0	10.8%	9	0.0%	0	0.0%	0	0.0%	0
Post Office, Marshall Walk, Inns Court Green, Bristol, BS4 1TR	0.0%	0	0.0%	0	0.0%	0	0.0%	0	0.0%	0	0.0%	0	0.5%	0	0.0%	0	0.0%	0	0.0%	0
Premier, Kings Head Lane, Bedminster Down, Bristol, BS13 7BW	0.1%	1	0.0%	0	0.0%	0	0.0%	0	0.0%	0	0.0%	0	0.0%	0	0.0%	0	0.0%	0	0.0%	0
St Peters Rise Convenience Store, Headley Park, Bristol, BS13 7LU	0.1%	1	0.0%	0	0.0%	0	0.0%	0	0.0%	0	0.0%	0	1.0%	1	0.0%	0	0.0%	0	0.0%	0
The Butchers Shop, St Peters Rise, Bristol, BS13 7LU	0.0%	0	0.0%	0	0.0%	0	0.0%	0	0.0%	0	0.0%	0	0.5%	0	0.0%	0	0.0%	0	0.0%	0
Zone 16																				
B&M, Broadwalk Shopping Centre, Knowle, Bristol, BS4 2QU	0.0%	0	0.0%	0	0.0%	0	0.0%	0	0.0%	0	0.0%	0	0.0%	0	0.0%	0	0.0%	0	0.0%	0
Brislington Retail Park, Brislington, Bristol, BS4 5NG	0.0%	0	0.0%	0	0.0%	0	0.0%	0	0.0%	0	0.0%	0	0.0%	0	0.7%	0	0.0%	0	0.0%	0
Broadwalk Shopping Centre, Knowle, Bristol, BS4 2RA	0.2%	2	0.0%	0	0.0%	0	0.0%	0	0.0%	0	0.0%	0	0.0%	0	2.8%	2	0.0%	0	0.0%	0
Co-op, Broomhill Road, Bristol, BS4 4SD	0.4%	5	0.0%	0	0.0%	0	0.0%	0	0.0%	0	0.0%	0	0.0%	0	7.7%	5	0.0%	0	0.0%	0
Co-op, Wells Road, Totterdown, Bristol, BS4 2AL	0.5%	6	0.0%	0	0.0%	0	0.0%	0	0.0%	0	0.0%	0	0.0%	0	9.2%	6	0.0%	0	0.0%	0
Co-op, Wyatts View, St. Annes, Bristol, BS4 4WW	0.5%	6	0.0%	0	0.0%	0	0.0%	0	0.0%	0	0.0%	0	0.0%	0	8.9%	6	0.0%	0	0.0%	0
Costcutter, Sandy Park Road, Brislington, Bristol, BS4 3PE	0.0%	0	0.0%	0	0.0%	0	0.0%	0	0.0%	0	0.0%	0	0.0%	0	0.7%	0	0.0%	0	0.0%	0
Home Bargains, Brislington Retail Park, Bristol, BS4 5HH	0.0%	0	0.0%	0	0.0%	0	0.0%	0	0.0%	0	0.0%	0	0.0%	0	0.0%	0	0.0%	0	0.0%	0
Iceland, Broad Walk, Knowle, Bristol, BS4 2QU	0.5%	6	0.0%	0	0.0%	0	0.0%	0	0.0%	0	0.0%	0	2.6%	2	5.4%	4	1.3%	1	0.0%	0
Lidl, Brislington Retail Park, Bristol, BS4 5NG	0.7%	9	0.0%	0	0.0%	0	0.0%	0	0.0%	0	0.0%	0	0.0%	0	6.1%	4	2.0%	1	0.8%	0
Local shops, Brislington Local Centre, Bristol	0.2%	3	0.0%	0	0.0%	0	0.0%	0	0.0%	0	0.0%	0	0.0%	0	3.6%	3	0.0%	0	0.0%	0
Local shops, Knowle Local Centre, Bristol	0.1%	1	0.0%	0	0.0%	0	0.0%	0	0.0%	0	0.0%	0	1.0%	1	0.0%	0	0.0%	0	0.0%	0

	Total		Zone 10		Zone 11		Zone 12		Zone 13		Zone 14		Zone 15		Zone 16		Zone 17		Zone 18	
Morrisons Daily, Sandy Park Road, Brislington, Bristol, BS4 3PH	0.0%	0	0.0%	0	0.0%	0	0.0%	0	0.0%	0	0.0%	0	0.0%	0	0.7%	0	0.0%	0	0.0%	0
Sainsbury's Superstore, St Philips Causeway, Arnos Vale, Bristol, BS4 3BD	1.0%	13	0.0%	0	0.0%	0	0.0%	0	0.0%	0	0.0%	0	0.0%	0	12.6%	9	1.3%	1	0.0%	0
Tesco Express, Friendship Road / Axbridge Road, Bristol, BS4 2RX	0.3%	4	0.0%	0	0.0%	0	0.0%	0	0.0%	0	0.0%	0	2.0%	2	2.8%	2	0.0%	0	0.0%	0
Tesco Extra, Callington Road, Brislington, Bristol, BS4 5AY	1.3%	16	0.0%	0	0.0%	0	0.0%	0	0.0%	0	0.0%	0	0.5%	0	12.5%	9	13.7%	7	0.0%	0
Zone 17																				
Asda, Oatlands Avenue, Whitchurch, BS14 0ST	2.0%	25	0.0%	0	0.0%	0	0.0%	0	0.0%	0	0.0%	0	9.9%	8	0.0%	0	34.3%	17	0.0%	0
Best One, East Dundry Road, Whitchurch, Bristol, BS14 0LN	0.1%	2	0.0%	0	0.0%	0	0.0%	0	0.0%	0	0.0%	0	0.0%	0	0.0%	0	3.4%	2	0.0%	0
Co-op, Belland Drive, Bristol, BS14 0EW	0.5%	6	0.0%	0	0.0%	0	0.0%	0	0.0%	0	0.0%	0	3.1%	2	0.0%	0	4.7%	2	0.0%	0
Co-op, Holloway Road, Stockwood, Bristol, BS14 8PG	0.9%	11	0.0%	0	0.0%	0	0.0%	0	0.0%	0	0.0%	0	0.0%	0	0.0%	0	20.6%	10	0.0%	0
Premier, Stockwood Lane, Bristol, BS14 8SY	0.0%	0	0.0%	0	0.0%	0	0.0%	0	0.0%	0	0.0%	0	0.0%	0	0.0%	0	0.7%	0	0.0%	0
Ridgeway Stores, Ridgeway Lane, Bristol, BS14 9PH	0.0%	0	0.0%	0	0.0%	0	0.0%	0	0.0%	0	0.0%	0	0.0%	0	0.0%	0	0.7%	0	0.0%	0
Tesco Express (Esso), Wells Road, Whitchurch, Bristol, BS14 9HX	0.5%	6	0.0%	0	0.0%	0	0.0%	0	0.0%	0	3.0%	2	0.0%	0	0.0%	0	9.1%	4	0.0%	0
Zone 18																				
Co-op, Queens Road, Keynsham, BS31 2NW	0.1%	1	0.0%	0	0.0%	0	0.0%	0	0.0%	0	0.0%	0	0.0%	0	0.0%	0	0.0%	0	3.2%	1
Iceland, Temple Street, Keynsham, Bristol, BS31 1EG	0.1%	1	0.0%	0	0.0%	0	0.0%	0	0.0%	0	0.0%	0	0.0%	0	0.0%	0	0.0%	0	2.4%	1
Local shops, Keynsham Town Centre	0.1%	2	0.0%	0	0.0%	0	0.0%	0	0.0%	0	0.0%	0	0.0%	0	0.0%	0	0.0%	0	3.2%	1
McColl's, Chandag Road, Keynsham, Bristol, BS31 1PW	0.1%	1	0.0%	0	0.0%	0	0.0%	0	0.0%	0	0.0%	0	0.0%	0	0.0%	0	0.0%	0	1.6%	1
McColl's, Holmoak Road, Keynsham, Bristol, BS31 2RZ	0.1%	1	0.0%	0	0.0%	0	0.0%	0	0.0%	0	0.0%	0	0.0%	0	0.0%	0	0.0%	0	2.4%	1
Sainsbury's Local, Market Walk, Keynsham, Bristol, BS31 1FS	0.1%	2	0.0%	0	0.0%	0	0.0%	0	0.0%	0	0.0%	0	0.0%	0	0.0%	0	0.0%	0	4.0%	2

	Total		Zone 10		Zone 11		Zone 12		Zone 13		Zone 14		Zone 15		Zone 16		Zone 17		Zone 18	
Tesco Express, Bath Road, Saltford, Bristol, BS31 3HQ	0.1%	1	0.0%	0	0.0%	0	0.0%	0	0.0%	0	0.0%	0	0.0%	0	0.0%	0	0.0%	0	2.4%	1
Tesco Superstore, Bristol Road, Keynsham, Bristol, BS31 2BA	2.1%	26	0.0%	0	2.8%	3	0.0%	0	0.0%	0	3.0%	2	0.0%	0	0.0%	0	0.7%	0	49.6%	20
Waitrose, Broadmead Lane, Keynsham, BS31 1ST	0.7%	8	0.0%	0	0.0%	0	0.0%	0	0.0%	0	0.0%	0	0.5%	0	0.0%	0	0.0%	0	19.2%	8
Outside Survey Area																				
Aldi, Horseshoe Lane, Thornbury, BS35 2AX	0.0%	0	0.0%	0	0.0%	0	0.0%	0	0.0%	0	0.0%	0	0.0%	0	0.0%	0	0.0%	0	0.0%	0
Aldi, Warminster Road, Westbury, BA13 3PL	0.1%	1	0.0%	0	0.0%	0	0.0%	0	0.0%	0	0.0%	0	0.0%	0	0.0%	0	0.0%	0	0.0%	0
Aldi, Westway House, Clevedon, BS21 6XT	0.0%	0	0.0%	0	0.0%	0	0.0%	0	0.0%	0	0.0%	0	0.0%	0	0.0%	0	0.0%	0	0.0%	0
Aldi, Wyndham Way, Portishead, BS20 8LR	0.0%	0	0.0%	0	0.0%	0	0.0%	0	0.0%	0	0.0%	0	0.0%	0	0.0%	0	0.0%	0	0.0%	0
Artingstall, High Street, Chipping Sodbury, Bristol, BS37 6AH	0.0%	1	0.0%	0	0.5%	1	0.0%	0	0.0%	0	0.0%	0	0.0%	0	0.0%	0	0.0%	0	0.0%	0
Asda, St Pauls Road, Boscombe, Bournemouth, BH8 8DL	0.0%	0	0.0%	0	0.0%	0	0.0%	0	0.0%	0	0.0%	0	0.0%	0	0.0%	0	0.0%	0	0.0%	0
Co-op, Claverton Down, University of Bath, BA2 7AY	0.1%	1	0.0%	0	0.0%	0	0.0%	0	0.0%	0	2.0%	1	0.0%	0	0.0%	0	0.0%	0	0.0%	0
Co-op, Hannah More Road, Nailsea, Bristol, BS48 4RZ	0.2%	2	0.0%	0	0.0%	0	0.0%	0	0.0%	0	0.0%	0	0.0%	0	0.0%	0	0.0%	0	0.0%	0
Co-op, Harford Square, Chew Magna, Bristol, BS40 8RA	0.0%	0	0.0%	0	0.0%	0	0.0%	0	0.0%	0	0.0%	0	0.0%	0	0.0%	0	0.0%	0	0.0%	0
Co-op, High Street, Thornbury, BS35 2AE	0.0%	0	0.0%	0	0.0%	0	0.0%	0	0.0%	0	0.0%	0	0.0%	0	0.0%	0	0.0%	0	0.0%	0
Co-op, High Street, Yatton, BS49 4EG	0.0%	0	0.0%	0	0.0%	0	0.0%	0	0.0%	0	0.0%	0	0.0%	0	0.0%	0	0.0%	0	0.0%	0
Co-op, Hill Court, Paulton, BS39 7QG	0.0%	0	0.0%	0	0.0%	0	0.0%	0	0.0%	0	0.0%	0	0.0%	0	0.0%	0	0.0%	0	0.0%	0
Co-op, Station Road, Pill, Bristol, BS20 0AW	0.0%	0	0.0%	0	0.0%	0	0.0%	0	0.0%	0	0.0%	0	0.0%	0	0.0%	0	0.0%	0	0.0%	0
Co-op, Weston Road, Long Ashton, Bristol, BS41 9AA	0.2%	3	0.0%	0	0.0%	0	0.0%	0	0.0%	0	0.0%	0	0.0%	0	0.0%	0	0.0%	0	0.0%	0
Devizes Shambles Market, Market Hall, Devizes, SN10 1ZZ	0.0%	1	0.0%	0	0.5%	1	0.0%	0	0.0%	0	0.0%	0	0.0%	0	0.0%	0	0.0%	0	0.0%	0
Gatcombe Farm Shop,	0.1%	1	0.0%	0	0.0%	0	0.0%	0	0.0%	0	0.0%	0	0.0%	0	0.0%	0	0.0%	0	0.0%	0

	Total		Zone 10		Zone 11		Zone 12		Zone 13		Zone 14		Zone 15		Zone 16		Zone 17		Zone 18	
Weston Road, Flax Bourton, Bristol, BS48 3QT																				
Iceland, Crown Glass Place, Nailsea, BS48 1RD	0.0%	1	0.0%	0	0.0%	0	0.0%	0	0.0%	0	1.0%	1	0.0%	0	0.0%	0	0.0%	0	0.0%	0
Iceland, North Walk, Yate, Bristol, BS37 4AP	0.0%	0	0.0%	0	0.0%	0	0.0%	0	0.0%	0	0.0%	0	0.0%	0	0.0%	0	0.0%	0	0.0%	0
John Howell Family Butchery, High Street, Chipping Sodbury, BS37 6BA	0.0%	1	0.0%	0	0.5%	1	0.0%	0	0.0%	0	0.0%	0	0.0%	0	0.0%	0	0.0%	0	0.0%	0
Lidl, Harbour Road, Portishead, BS20 7DE	0.0%	0	0.0%	0	0.0%	0	0.0%	0	0.0%	0	0.0%	0	0.0%	0	0.0%	0	0.0%	0	0.0%	0
Lidl, Kennedy Way, Yate, BS37 4BA	0.0%	0	0.0%	0	0.0%	0	0.0%	0	0.0%	0	0.0%	0	0.0%	0	0.0%	0	0.0%	0	0.0%	0
Lidl, Lower Bristol Road, Twerton, Bath, BA2 1ES	0.0%	0	0.0%	0	0.0%	0	0.0%	0	0.0%	0	0.0%	0	0.0%	0	0.0%	0	0.0%	0	0.0%	0
Local shops, Swindon Town Centre	0.0%	0	0.0%	0	0.0%	0	0.0%	0	0.0%	0	0.0%	0	0.0%	0	0.0%	0	0.0%	0	0.0%	0
Local shops, Yate Town Centre	0.0%	1	0.0%	0	0.5%	1	0.0%	0	0.0%	0	0.0%	0	0.0%	0	0.0%	0	0.0%	0	0.0%	0
Marks & Spencer (Foodhall), Lower Bristol Road, Twerton, Bath, BA2 1EP	0.0%	0	0.0%	0	0.0%	0	0.0%	0	0.0%	0	0.0%	0	0.0%	0	0.0%	0	0.0%	0	0.0%	0
Marks & Spencer (Simply Food), Yate Shopping Centre, Yate, BS37 4AS	0.1%	1	0.0%	0	0.5%	1	0.7%	0	0.0%	0	0.0%	0	0.0%	0	0.0%	0	0.0%	0	0.0%	0
Morrisons, Cepen Park North, Chippenham, SN14 6UZ	0.0%	0	0.0%	0	0.0%	0	0.0%	0	0.0%	0	0.0%	0	0.0%	0	0.0%	0	0.0%	0	0.0%	0
Morrisons, Station Road, Yate, BS37 5PW	0.2%	2	0.0%	0	0.0%	0	2.7%	2	0.5%	0	0.0%	0	0.0%	0	0.0%	0	0.0%	0	0.0%	0
One Stop, Primrose Drive, Thornbury, BS35 1UP	0.0%	0	0.0%	0	0.0%	0	0.0%	0	0.0%	0	0.0%	0	0.0%	0	0.0%	0	0.0%	0	0.0%	0
One Stop, Wellington Road, Yate, BS37 5UY	0.0%	0	0.0%	0	0.0%	0	0.0%	0	0.0%	0	0.0%	0	0.0%	0	0.0%	0	0.0%	0	0.0%	0
One Stop, Westerleigh Road, Yate, BS37 4BN	0.0%	0	0.0%	0	0.0%	0	0.0%	0	0.0%	0	0.0%	0	0.0%	0	0.0%	0	0.0%	0	0.0%	0
Sainsbury's Superstore, Serbert Road, Portishead, BS20 7GD	0.0%	0	0.0%	0	0.0%	0	0.0%	0	0.0%	0	0.0%	0	0.0%	0	0.0%	0	0.0%	0	0.0%	0
Tesco Express, Bristol Road, Congresbury, BS49 5BG	0.0%	0	0.0%	0	0.0%	0	0.0%	0	0.0%	0	0.0%	0	0.0%	0	0.0%	0	0.0%	0	0.0%	0
Tesco Express, Lark Rise, Brimsham Park, Yate, BS37 7PJ	0.0%	0	0.0%	0	0.0%	0	0.0%	0	0.0%	0	0.0%	0	0.0%	0	0.0%	0	0.0%	0	0.0%	0
Tesco Express, Station Road,	0.0%	0	0.0%	0	0.0%	0	0.0%	0	0.0%	0	0.0%	0	0.0%	0	0.0%	0	0.0%	0	0.0%	0

	Total		Zone 10		Zone 11		Zone 12		Zone 13		Zone 14		Zone 15		Zone 16		Zone 17		Zone 18	
Yate, BS37 4PH																				
Tesco Extra, East Walk, Yate, BS37 4AS	0.0%	0	0.0%	0	0.0%	0	0.7%	0	0.0%	0	0.0%	0	0.0%	0	0.0%	0	0.0%	0	0.0%	0
Tesco Superstore, Emery Gate, Chippenham, SN15 3JP	0.0%	0	0.0%	0	0.0%	0	0.0%	0	0.0%	0	0.0%	0	0.0%	0	0.0%	0	0.0%	0	0.0%	0
Tesco Superstore, Kenn Road, Clevedon, BS21 6LH	0.0%	0	0.0%	0	0.0%	0	0.0%	0	0.0%	0	0.0%	0	0.0%	0	0.0%	0	0.0%	0	0.0%	0
Tesco Superstore, Midland Way, Thornbury, BS35 2BS	0.4%	5	0.0%	0	0.0%	0	4.2%	3	0.0%	0	3.0%	2	0.0%	0	0.0%	0	0.0%	0	0.0%	0
Tesco Superstore, Old Mills, Paulton, Bristol, BS39 7SW	0.0%	0	0.0%	0	0.0%	0	0.0%	0	0.0%	0	0.0%	0	0.0%	0	0.0%	0	0.0%	0	0.0%	0
Tesco Superstore, Station Road, Chepstow, NP16 5PB	0.0%	0	0.0%	0	0.0%	0	0.0%	0	0.0%	0	0.0%	0	0.0%	0	0.0%	0	0.0%	0	0.0%	0
Tesco Superstore, Station Road, Weston-super-Mare, BS23 1XG	0.0%	0	0.0%	0	0.0%	0	0.0%	0	0.0%	0	0.0%	0	0.0%	0	0.0%	0	0.0%	0	0.0%	0
Tesco Superstore, Stock Way North, Nailsea, Bristol, BS48 1AQ	0.0%	0	0.0%	0	0.0%	0	0.0%	0	0.0%	0	0.0%	0	0.0%	0	0.0%	0	0.0%	0	0.0%	0
Tunley Farm Butchers, Greenpark Station, Bath, BA1 1JB	0.0%	1	0.0%	0	0.5%	1	0.0%	0	0.0%	0	0.0%	0	0.0%	0	0.0%	0	0.0%	0	0.0%	0
Waitrose, Harbour Road, Portishead, Bristol, BS20 7DE	0.0%	0	0.0%	0	0.0%	0	0.0%	0	0.0%	0	0.0%	0	0.0%	0	0.0%	0	0.0%	0	0.0%	0
Waitrose, High Street, Nailsea, Bristol, BS48 1AP	0.0%	1	0.0%	0	0.0%	0	0.0%	0	0.0%	0	0.0%	0	0.0%	0	0.0%	0	0.0%	0	0.0%	0
Waitrose, Wickwar Road, Chipping Sodbury, BS37 6AU	0.4%	5	2.8%	2	0.0%	0	4.8%	3	0.0%	0	0.0%	0	0.0%	0	0.0%	0	0.0%	0	0.0%	0
Others																				
Other	0.0%	0	0.0%	0	0.0%	0	0.0%	0	0.0%	0	0.0%	0	0.0%	0	0.0%	0	0.0%	0	0.0%	0
Internet / delivery	0.0%	0	0.0%	0	0.0%	0	0.0%	0	0.0%	0	0.0%	0	0.0%	0	0.0%	0	0.0%	0	0.0%	0
(Same place as before)	0.0%	0	0.0%	0	0.0%	0	0.0%	0	0.0%	0	0.0%	0	0.0%	0	0.0%	0	0.0%	0	0.0%	0
(Don't know / can't remember)	0.0%	0	0.0%	0	0.0%	0	0.0%	0	0.0%	0	0.0%	0	0.0%	0	0.0%	0	0.0%	0	0.0%	0
(Don't do this type of shopping)	0.0%	0	0.0%	0	0.0%	0	0.0%	0	0.0%	0	0.0%	0	0.0%	0	0.0%	0	0.0%	0	0.0%	0
Weighted base:		1239		68		96		63		77		62		79		70		50		40
Sample:		1182		63		70		56		64		67		77		64		63		68

	Total		Zone 10		Zone 11		Zone 12		Zone 13		Zone 14		Zone 15		Zone 16		Zone 17		Zone 18	

Q15 Where did you undertake your 'top up' food shopping the time before last?
Those that do top-up shopping at Q13 AND Excl. Nulls & SFT

Zone 1

Better Food, Gaol Ferry Steps, Bristol, BS1 6WE	0.1%	2	0.0%	0	0.0%	0	0.0%	0	0.0%	0	0.0%	0	0.0%	0	0.0%	0	0.0%	0	0.0%	0
Better Food, Sevier Street, Bristol, BS2 9LB	0.0%	0	0.0%	0	0.0%	0	0.0%	0	0.0%	0	0.0%	0	0.0%	0	0.0%	0	0.0%	0	0.0%	0
Chaya Veggies, Mina Road, St Werburgh's, Bristol, BS2 9XW	0.0%	0	0.0%	0	0.0%	0	0.0%	0	0.0%	0	0.0%	0	0.0%	0	0.0%	0	0.0%	0	0.0%	0
Co-op, Clarence Place, High Kingsdown, Bristol, BS2 8DD	0.4%	5	0.0%	0	0.0%	0	0.0%	0	0.0%	0	0.0%	0	0.0%	0	0.0%	0	0.0%	0	0.0%	0
Co-op, College Green, Bristol, BS1 5SH	0.1%	1	0.0%	0	0.0%	0	0.0%	0	0.0%	0	0.0%	0	0.0%	0	0.0%	0	0.0%	0	0.0%	0
Co-op, The Square, Redcliffe Street, Bristol, BS1 6LT	0.2%	3	0.0%	0	0.0%	0	0.0%	0	0.0%	0	0.0%	0	0.0%	0	0.0%	0	0.0%	0	0.0%	0
Elemental Collective Grocers, Stokes Croft, Cotham, Bristol, BS1 3RZ	0.0%	0	0.0%	0	0.0%	0	0.0%	0	0.0%	0	0.0%	0	0.0%	0	0.0%	0	0.0%	0	0.0%	0
Iceland (The Food Warehouse), Avonmeads Retail Park, Redcliffe, Bristol, BS2 0SP	0.6%	7	0.0%	0	0.0%	0	0.0%	0	0.0%	0	0.0%	0	0.0%	0	9.1%	6	0.0%	0	0.0%	0
Lidl, St Philips Causeway, Avonmeads, Bristol, BS2 0SP	0.1%	1	0.0%	0	0.0%	0	0.0%	0	0.0%	0	0.0%	0	0.0%	0	1.4%	1	0.0%	0	0.0%	0
Local shops, Bristol City Centre	0.2%	2	0.0%	0	0.0%	0	0.0%	0	0.0%	0	0.0%	0	0.0%	0	0.0%	0	0.0%	0	0.0%	0
Local shops, St Werburghs Local Centre, Bristol	0.0%	1	0.0%	0	0.0%	0	0.0%	0	0.0%	0	0.0%	0	0.0%	0	0.0%	0	0.0%	0	0.0%	0
Marks & Spencer (Foodhall), St Philips Causeway, Bristol, BS2 0SP	0.0%	0	0.0%	0	0.0%	0	0.0%	0	0.0%	0	0.0%	0	0.0%	0	0.0%	0	0.0%	0	0.0%	0
Meatbox Bristol, Wapping Wharf, Bristol, BS1 4AB	0.0%	1	0.0%	0	0.0%	0	0.0%	0	0.0%	0	1.0%	1	0.0%	0	0.0%	0	0.0%	0	0.0%	0
One Stop, Faval House, Queen Charlotte Street, Bristol, BS1 4HQ	0.0%	0	0.0%	0	0.0%	0	0.0%	0	0.0%	0	0.0%	0	0.0%	0	0.0%	0	0.0%	0	0.0%	0
Premier, Prewett Street, Bristol, BS1 6RE	0.1%	1	0.0%	0	0.0%	0	0.0%	0	0.0%	0	0.0%	0	0.0%	0	0.0%	0	0.0%	0	0.0%	0
Sainsbury's Local, Bristol Union Street, Broadmead, Bristol, BS1 3DW	0.2%	2	0.0%	0	0.0%	0	0.0%	0	0.0%	0	0.0%	0	0.0%	0	0.0%	0	0.0%	0	0.0%	0
Sainsbury's Local, Broad Quay, Bristol, BS1 4DA	0.2%	2	0.0%	0	0.0%	0	0.0%	0	1.0%	1	0.0%	0	0.0%	0	0.0%	0	0.0%	0	0.0%	0

	Total		Zone 10		Zone 11		Zone 12		Zone 13		Zone 14		Zone 15		Zone 16		Zone 17		Zone 18	
Sainsbury's Local, Broadmead, Bristol, BS1 3HF	0.2%	3	0.0%	0	0.0%	0	0.0%	0	2.7%	2	0.0%	0	0.0%	0	0.0%	0	0.0%	0	0.0%	0
Spar, Mina Road, St Werburgh's, Bristol, BS2 9XW	0.0%	0	0.0%	0	0.0%	0	0.0%	0	0.0%	0	0.0%	0	0.0%	0	0.0%	0	0.0%	0	0.0%	0
Tesco Express, Blenheim Court, Marlborough Street, Bristol, BS1 3LA	0.0%	0	0.0%	0	0.0%	0	0.0%	0	0.0%	0	0.0%	0	0.0%	0	0.0%	0	0.0%	0	0.0%	0
Tesco Express, Clare Street, Bristol, BS1 1XR	0.2%	2	0.0%	0	0.0%	0	0.0%	0	0.0%	0	0.0%	0	0.0%	0	0.0%	0	0.0%	0	0.0%	0
Tesco Express, College House, Bristol, BS1 5SP	0.1%	1	0.0%	0	0.0%	0	0.0%	0	0.0%	0	0.0%	0	0.0%	0	0.0%	0	0.0%	0	0.0%	0
Tesco Express, Millennium Parade, Canons, Bristol, BS1 5TY	0.1%	2	0.0%	0	0.0%	0	0.0%	0	0.0%	0	0.0%	0	0.0%	0	0.0%	0	0.0%	0	0.0%	0
Tesco Express, Prudential Buildings, Wine Street, Bristol, BS1 2PH	0.0%	0	0.0%	0	0.0%	0	0.0%	0	0.0%	0	0.0%	0	0.0%	0	0.0%	0	0.0%	0	0.0%	0
Tesco Express, Victoria Street, Paragon, Bristol, BS1 2HJ	0.2%	3	0.0%	0	0.0%	0	0.0%	0	0.0%	0	0.0%	0	0.0%	0	3.0%	2	0.0%	0	0.0%	0
Tesco Metro, Broadmead, Bristol, BS1 3DW	0.8%	10	0.0%	0	0.0%	0	0.0%	0	0.0%	0	0.0%	0	0.0%	0	4.5%	3	0.0%	0	0.0%	0
W Singh Stores, Brighton Street, St Paul's, Bristol, BS2 8XA	0.1%	1	0.0%	0	0.0%	0	0.0%	0	0.0%	0	0.0%	0	0.0%	0	0.0%	0	0.0%	0	0.0%	0
Zone 2																				
Aldi, Church Road, Bristol, BS5 9HT	1.4%	17	0.0%	0	0.0%	0	3.7%	2	0.0%	0	0.0%	0	0.0%	0	0.0%	0	0.0%	0	0.0%	0
Costcutter, Avonvale Road, Redfield, Bristol, BS5 9SX	0.2%	2	0.0%	0	0.0%	0	0.0%	0	0.0%	0	0.0%	0	0.0%	0	0.0%	0	0.0%	0	0.0%	0
Costcutter, Fishponds Road, Eastville, Bristol, BS5 6QG	0.0%	0	0.0%	0	0.0%	0	0.0%	0	0.0%	0	0.0%	0	0.0%	0	0.0%	0	0.0%	0	0.0%	0
Iceland, Lawnwood Road, Easton, Bristol, BS5 0EU	0.0%	0	0.0%	0	0.0%	0	0.0%	0	0.0%	0	0.0%	0	0.0%	0	0.0%	0	0.0%	0	0.0%	0
Lidl, Church Road, Lawrence Hill, Bristol, BS5 0BT	0.2%	3	0.0%	0	0.0%	0	0.0%	0	0.0%	0	0.0%	0	0.0%	0	0.0%	0	0.0%	0	0.0%	0
Local shops, Barton Hill Local Centre, Bristol	0.0%	0	0.0%	0	0.0%	0	0.0%	0	0.0%	0	0.0%	0	0.0%	0	0.0%	0	0.0%	0	0.0%	0
Local shops, Easton Local Centre, Bristol	0.9%	11	0.0%	0	0.0%	0	0.0%	0	0.0%	0	0.0%	0	0.0%	0	0.0%	0	0.0%	0	0.0%	0
Marks & Spencer (Foodhall), Eastgate Road, Bristol,	0.3%	3	0.7%	0	0.0%	0	0.0%	0	0.0%	0	0.0%	0	0.0%	0	0.0%	0	0.0%	0	0.0%	0

	Total		Zone 10		Zone 11		Zone 12		Zone 13		Zone 14		Zone 15		Zone 16		Zone 17		Zone 18	
BS5 6XX																				
Post Office, Lawrence Hill, George, Bristol, BS5 0DR	0.0%	0	0.0%	0	0.0%	0	0.0%	0	0.0%	0	0.0%	0	0.0%	0	0.0%	0	0.0%	0	0.0%	0
Premier, Speedwell Road, Speedwell, Bristol, BS5 7SP	0.2%	2	0.0%	0	0.0%	0	0.0%	0	0.0%	0	0.0%	0	0.0%	0	0.0%	0	0.0%	0	0.0%	0
Public Market, Mivart Street, Easton, Bristol, BS5 6JF	0.0%	0	0.0%	0	0.0%	0	0.0%	0	0.0%	0	0.0%	0	0.0%	0	0.0%	0	0.0%	0	0.0%	0
Tesco Express, Bell Hill Road, Bristol, BS5 7NF	0.1%	1	0.0%	0	0.0%	0	0.0%	0	0.0%	0	0.0%	0	0.0%	0	0.0%	0	0.0%	0	0.0%	0
Tesco Express, Church Road, Redfield, Bristol, BS5 9HT	0.2%	3	0.0%	0	0.0%	0	0.0%	0	0.0%	0	0.0%	0	0.0%	0	0.0%	0	0.0%	0	0.0%	0
Tesco Extra, Eastgate Road, Eastville, Bristol, BS5 6XU	0.4%	5	0.0%	0	0.0%	0	0.0%	0	0.0%	0	0.0%	0	0.0%	0	0.0%	0	0.0%	0	0.0%	0
United Supermarket, Stapleton Road, St Jude's, Bristol, BS5 0RB	0.1%	1	0.0%	0	0.0%	0	0.0%	0	0.0%	0	0.0%	0	0.0%	0	0.0%	0	0.0%	0	0.0%	0
Zone 3																				
Co-op, Church Road, St Georges, Bristol, BS5 8AA	0.2%	3	0.0%	0	0.0%	0	0.0%	0	0.0%	0	0.0%	0	0.0%	0	0.0%	0	0.0%	0	0.0%	0
Co-op, High Street, Hanham, Bristol, BS15 3DJ	0.2%	3	0.0%	0	0.0%	0	0.0%	0	0.0%	0	0.0%	0	0.0%	0	0.0%	0	0.0%	0	0.0%	0
Co-op, Ingleside Road, Bristol, BS15 1JG	0.1%	1	0.0%	0	0.0%	0	0.0%	0	0.0%	0	0.0%	0	0.0%	0	0.0%	0	0.0%	0	0.0%	0
Co-op, Lodge Road, Bristol, BS15 1JA	0.2%	2	0.0%	0	0.0%	0	0.0%	0	0.0%	0	0.0%	0	0.0%	0	0.0%	0	0.0%	0	0.0%	0
Co-op, Memorial Road, Hanham, Bristol, BS15 3LH	0.3%	4	0.0%	0	1.1%	1	0.0%	0	0.0%	0	0.0%	0	0.0%	0	0.0%	0	0.0%	0	0.0%	0
Co-op, Two Mile Hill Road, Bristol, BS15 1BS	0.4%	5	0.0%	0	0.0%	0	0.0%	0	0.0%	0	0.0%	0	0.0%	0	0.0%	0	0.0%	0	0.0%	0
Iceland, Regent Street, Kingswood, Bristol, BS15 8LA	0.4%	5	0.0%	0	0.0%	0	0.0%	0	0.0%	0	0.0%	0	0.0%	0	0.0%	0	0.0%	0	0.0%	0
Lidl, Halls Road, Kingswood, Bristol, BS15 8JD	1.1%	14	4.4%	3	0.0%	0	0.0%	0	0.0%	0	0.0%	0	1.0%	1	0.0%	0	0.0%	0	0.0%	0
Lidl, High Street, Hanham, Bristol, BS15 3QY	1.1%	13	1.4%	1	0.5%	1	0.0%	0	0.0%	0	0.0%	0	0.0%	0	0.0%	0	0.0%	0	0.0%	0
Local shops, Kingswood Local Centre, Bristol	0.1%	1	0.0%	0	0.0%	0	0.0%	0	0.0%	0	0.0%	0	0.0%	0	0.0%	0	0.0%	0	0.0%	0
Poco Deli, Church Road, Bristol, BS5 8AH	0.3%	3	0.0%	0	0.0%	0	0.0%	0	0.0%	0	0.0%	0	0.0%	0	0.0%	0	0.0%	0	0.0%	0
Sainsbury's Local, Nags	0.3%	4	0.0%	0	0.0%	0	0.0%	0	0.0%	0	0.0%	0	0.0%	0	0.0%	0	0.0%	0	0.0%	0

	Total		Zone 10		Zone 11		Zone 12		Zone 13		Zone 14		Zone 15		Zone 16		Zone 17		Zone 18	
Head Hill, Bristol, BS5 8QN																				
Sainsbury's Superstore, Kings Chase Shopping Centre, Kingswood, Bristol, BS15 8LP	1.1%	14	0.7%	0	0.0%	0	0.0%	0	0.0%	0	0.0%	0	0.0%	0	0.0%	0	0.0%	0	0.0%	0
Tesco Express (Esso), Soundwell Road, Bristol, BS15 1PN	0.5%	6	0.7%	0	0.0%	0	0.0%	0	0.0%	0	3.0%	2	0.0%	0	0.0%	0	0.0%	0	0.0%	0
Zone 4																				
Ali's General Store, Brook Road, Montpelier, Bristol, BS6 5LR	0.0%	0	0.0%	0	0.0%	0	0.0%	0	0.0%	0	0.0%	0	0.0%	0	0.0%	0	0.0%	0	0.0%	0
Ashley Stores, Ashley Hill, Montpelier, Bristol, BS6 5HZ	0.2%	2	0.0%	0	0.0%	0	0.0%	0	0.0%	0	0.0%	0	0.0%	0	0.0%	0	0.0%	0	0.0%	0
Better Food, Gloucester Road, Bishopston, Bristol, BS7 8PD	0.2%	3	0.0%	0	0.0%	0	0.0%	0	0.0%	0	0.0%	0	0.0%	0	0.0%	0	0.0%	0	0.0%	0
Co-op, Gloucester Road, Bishopston, Bristol, BS7 8AT	1.0%	12	0.0%	0	0.0%	0	0.0%	0	0.0%	0	0.0%	0	0.0%	0	1.4%	1	0.0%	0	0.0%	0
Co-op, Gloucester Road, Horfield, Bristol, BS7 8PE	0.6%	7	0.0%	0	0.0%	0	0.0%	0	0.0%	0	0.0%	0	0.0%	0	0.0%	0	0.0%	0	0.0%	0
Costcutter, Coldharbour Road, Redland, Bristol, BS6 7SN	0.0%	0	0.0%	0	0.0%	0	0.0%	0	0.0%	0	0.0%	0	0.0%	0	0.0%	0	0.0%	0	0.0%	0
Costcutter, Redland Corner, Bristol, BS6 6PF	0.0%	0	0.0%	0	0.0%	0	0.0%	0	0.0%	0	0.0%	0	0.0%	0	0.0%	0	0.0%	0	0.0%	0
Cotham Hill Bakery, Cotham Hill, Bristol, BS6 6LF	0.0%	0	0.0%	0	0.0%	0	0.0%	0	0.0%	0	0.0%	0	0.0%	0	0.0%	0	0.0%	0	0.0%	0
Dave Giles Butchers, Gloucester Road, Bishopston, Bristol, BS7 8NU	0.0%	1	0.0%	0	0.0%	0	0.0%	0	0.0%	0	0.0%	0	0.0%	0	0.0%	0	0.0%	0	0.0%	0
Gales of Westbury Park, North View, Bristol, BS6 7PT	0.2%	3	0.0%	0	0.0%	0	0.0%	0	0.0%	0	0.0%	0	0.0%	0	0.0%	0	0.0%	0	0.0%	0
Herberts Bakery, Wellington Avenue, Montpelier, Bristol, BS6 5HP	0.0%	0	0.0%	0	0.0%	0	0.0%	0	0.0%	0	0.0%	0	0.0%	0	0.0%	0	0.0%	0	0.0%	0
Joe's Bakery, Gloucester Road, Bishopston, BS7 8NZ	0.1%	1	0.0%	0	0.0%	0	0.0%	0	0.0%	0	0.0%	0	0.0%	0	0.0%	0	0.0%	0	0.0%	0
Local shops, Bishopston Local Centre, Bristol	0.2%	2	0.0%	0	0.0%	0	0.0%	0	0.0%	0	0.0%	0	0.0%	0	0.0%	0	0.0%	0	0.0%	0
Local shops, Cotham Hill	0.2%	2	0.0%	0	0.0%	0	0.0%	0	0.0%	0	0.0%	0	0.0%	0	0.0%	0	0.0%	0	0.0%	0

	Total		Zone 10		Zone 11		Zone 12		Zone 13		Zone 14		Zone 15		Zone 16		Zone 17		Zone 18	
Local Centre, Bristol																				
Local shops, Gloucester Road, Bristol	0.2%	2	0.0%	0	0.0%	0	0.0%	0	0.0%	0	0.0%	0	0.0%	0	0.0%	0	0.0%	0	0.0%	0
Local shops, Horfield Local Centre, Bristol	0.1%	1	0.0%	0	0.0%	0	0.0%	0	0.0%	0	0.0%	0	0.0%	0	0.0%	0	0.0%	0	0.0%	0
Local shops, Redland Local Centre, Bristol	0.0%	0	0.0%	0	0.0%	0	0.0%	0	0.0%	0	0.0%	0	0.0%	0	0.0%	0	0.0%	0	0.0%	0
Monika's, Cotham Road South, Cotham, Bristol, BS6 5TZ	0.0%	1	0.0%	0	0.0%	0	0.0%	0	0.0%	0	0.0%	0	0.0%	0	0.0%	0	0.0%	0	0.0%	0
Oriental Market, Gloucester Road, Bishopston, Bristol, BS7 8AA	0.0%	0	0.0%	0	0.0%	0	0.0%	0	0.0%	0	0.0%	0	0.0%	0	0.0%	0	0.0%	0	0.0%	0
Pawson's, Gloucester Road, Bishopston, Bristol, BS7 8NU	0.2%	2	0.0%	0	0.0%	0	0.0%	0	0.0%	0	0.0%	0	0.0%	0	0.0%	0	0.0%	0	0.0%	0
Redland Mini Market, Lower Redland Road, Redland, Bristol, BS6 6SW	0.0%	1	0.0%	0	0.0%	0	0.0%	0	0.0%	0	0.0%	0	0.0%	0	0.0%	0	0.0%	0	0.0%	0
Sainsbury's Local, 2-4 Gloucester Road, Bishopston, Bristol, BS7 8AE	0.2%	3	0.0%	0	0.0%	0	0.0%	0	0.0%	0	0.0%	0	0.0%	0	0.0%	0	0.0%	0	0.0%	0
Sainsbury's Local, 256-258 Gloucester Road, Horfield, Bristol, BS7 8PB	0.0%	0	0.0%	0	0.0%	0	0.0%	0	0.0%	0	0.0%	0	0.0%	0	0.0%	0	0.0%	0	0.0%	0
Scoopaway, Gloucester Road, Bishopston, Bristol, BS7 8AT	0.0%	0	0.0%	0	0.0%	0	0.0%	0	0.0%	0	0.0%	0	0.0%	0	0.0%	0	0.0%	0	0.0%	0
Soomar Mini Market, Ashley Road, St Paul's, Bristol, BS6 5PA	0.0%	0	0.0%	0	0.0%	0	0.0%	0	0.0%	0	0.0%	0	0.0%	0	0.0%	0	0.0%	0	0.0%	0
Tesco Express, Cheltenham Road, Cotham, Bristol, BS6 5RL	0.1%	1	0.0%	0	0.0%	0	0.0%	0	0.0%	0	0.0%	0	0.0%	0	0.0%	0	0.0%	0	0.0%	0
Tesco Express, Gloucester Road, Bishopston, Bristol, BS7 8BE	0.4%	5	0.0%	0	0.0%	0	0.0%	0	0.0%	0	0.0%	0	0.0%	0	0.0%	0	0.0%	0	0.0%	0
Tesco Superstore, Lime Trees Road, Bristol, BS6 7XW	0.9%	11	0.0%	0	0.0%	0	0.0%	0	0.0%	0	0.0%	0	0.0%	0	0.0%	0	0.0%	0	0.0%	0
The Split Tin, Coldharbour Road, Redland, Bristol, BS6 7SL	0.0%	0	0.0%	0	0.0%	0	0.0%	0	0.0%	0	0.0%	0	0.0%	0	0.0%	0	0.0%	0	0.0%	0
Zone 5																				
Asda (Petrol Station), Whiteladies Road,	0.0%	1	0.0%	0	0.0%	0	0.0%	0	0.0%	0	0.0%	0	0.0%	0	0.0%	0	0.0%	0	0.0%	0

	Total		Zone 10		Zone 11		Zone 12		Zone 13		Zone 14		Zone 15		Zone 16		Zone 17		Zone 18	
Redland, Bristol, BS8 2XS																				
Better Food, Whiteladies Road, Clifton, Bristol, BS8 2QX	0.1%	1	0.0%	0	0.0%	0	0.0%	0	0.0%	0	0.0%	0	0.0%	0	0.0%	0	0.0%	0	0.0%	0
Co-op, Princess Victoria Street, Clifton, Bristol, BS8 4BX	0.5%	6	0.0%	0	0.0%	0	0.0%	0	0.0%	0	0.0%	0	0.0%	0	0.0%	0	0.0%	0	0.0%	0
Co-op, Whiteladies Road, Clifton, Bristol, BS8 2NT	0.0%	0	0.0%	0	0.0%	0	0.0%	0	0.0%	0	0.0%	0	0.0%	0	0.0%	0	0.0%	0	0.0%	0
Costcutter, Clifton College, Clifton, Bristol, BS8 3EZ	0.0%	0	0.0%	0	0.0%	0	0.0%	0	0.0%	0	0.0%	0	0.0%	0	0.0%	0	0.0%	0	0.0%	0
Local shops, Blackboy Hill Local Centre, Bristol	0.1%	1	0.0%	0	0.0%	0	0.0%	0	0.0%	0	0.0%	0	0.0%	0	0.0%	0	0.0%	0	0.0%	0
Local shops, Clifton Village Local Centre, Bristol	0.9%	11	0.0%	0	0.0%	0	0.0%	0	0.0%	0	0.0%	0	0.0%	0	0.0%	0	0.0%	0	0.0%	0
Marks & Spencer (Simply Food), Whiteladies Road, Clifton, Bristol, BS8 2AZ	0.7%	8	0.0%	0	0.0%	0	0.0%	0	0.0%	0	0.0%	0	0.0%	0	0.0%	0	0.0%	0	0.0%	0
Ruby & White, Whiteladies Road, Clifton, Bristol, BS8 2NH	0.0%	1	0.0%	0	0.0%	0	0.0%	0	0.0%	0	0.0%	0	0.0%	0	0.0%	0	0.0%	0	0.0%	0
Sainsbury's Local, Whiteladies Road, Bristol, BS8 2RS	0.9%	11	0.0%	0	0.0%	0	0.0%	0	0.0%	0	0.0%	0	0.0%	0	0.0%	0	0.0%	0	0.0%	0
Sainsbury's Superstore, Clifton Down Shopping Centre, Bristol, BS8 2NN	1.0%	12	0.0%	0	0.0%	0	0.0%	0	0.0%	0	0.0%	0	0.0%	0	0.0%	0	0.0%	0	0.0%	0
Sainsbury's Superstore, Queens Road, Clifton, Bristol, BS8 1RE	0.4%	5	0.0%	0	0.0%	0	0.0%	0	0.0%	0	0.0%	0	0.0%	0	0.0%	0	0.0%	0	0.0%	0
Spar, Hotwells Road, Hotwells, Bristol, BS8 4SA	0.0%	0	0.0%	0	0.0%	0	0.0%	0	0.0%	0	0.0%	0	0.0%	0	0.0%	0	0.0%	0	0.0%	0
Tesco Express, Regent Street, Clifton, Bristol, BS8 4HU	0.6%	7	0.0%	0	0.0%	0	0.0%	0	0.0%	0	0.0%	0	0.0%	0	0.0%	0	0.0%	0	0.0%	0
Tesco Express, Whiteladies Road, Clifton, Bristol, BS8 2RL	0.7%	9	0.0%	0	0.0%	0	0.0%	0	0.0%	0	0.0%	0	0.0%	0	0.0%	0	0.0%	0	0.0%	0
Waitrose (Little), Clifton Pavilion, Queens Road, Clifton, Bristol, BS8 1QS	0.2%	3	0.0%	0	0.0%	0	0.0%	0	0.0%	0	0.0%	0	0.0%	0	0.0%	0	0.0%	0	0.0%	0
Whiteladies Road Farmers Market, Clifton, Bristol, BS8 2RP	0.0%	0	0.0%	0	0.0%	0	0.0%	0	0.0%	0	0.0%	0	0.0%	0	0.0%	0	0.0%	0	0.0%	0
Zone 6																				
Co-op, Canford Lane,	0.5%	7	0.0%	0	0.0%	0	0.0%	0	0.0%	0	0.0%	0	0.0%	0	0.0%	0	0.0%	0	0.0%	0

	Total		Zone 10		Zone 11		Zone 12		Zone 13		Zone 14		Zone 15		Zone 16		Zone 17		Zone 18	
Westbury-On-Trym, Bristol, BS9 3DF																				
Co-op, Druid Hill, Stoke Bishop, Bristol, BS9 1EW	0.2%	3	0.0%	0	0.0%	0	0.0%	0	0.0%	0	0.0%	0	0.0%	0	0.0%	0	0.0%	0	0.0%	0
Co-op, Henleaze Road, Henleaze, Bristol, BS9 4JT	0.5%	6	0.0%	0	0.0%	0	0.0%	0	0.0%	0	0.0%	0	0.0%	0	0.0%	0	0.0%	0	0.0%	0
Co-op, Shirehampton Road, Seamills, Bristol, BS9 2DW	0.6%	7	0.0%	0	0.0%	0	0.0%	0	0.0%	0	0.0%	0	0.0%	0	0.0%	0	0.0%	0	0.0%	0
Co-op, Stoke Lane, Westbury-On-Trym, Bristol, BS9 3RW	0.8%	9	0.0%	0	0.0%	0	0.0%	0	0.0%	0	0.0%	0	0.0%	0	0.0%	0	0.0%	0	0.0%	0
Costcutter, Canford Lane, Westbury On Trym, Bristol, BS9 3DQ	0.0%	0	0.0%	0	0.0%	0	0.0%	0	0.0%	0	0.0%	0	0.0%	0	0.0%	0	0.0%	0	0.0%	0
Local shops, Henleaze Local Centre, Bristol	0.7%	9	0.0%	0	0.0%	0	0.0%	0	0.0%	0	0.0%	0	0.0%	0	0.0%	0	0.0%	0	0.0%	0
Local shops, Westbury-on-Trym Local Centre, Bristol	0.1%	1	0.0%	0	0.0%	0	0.0%	0	0.0%	0	0.0%	0	0.0%	0	0.0%	0	0.0%	0	0.0%	0
Marks & Spencer (BP Garage), Falcondale Road, Bristol, BS9 3JL	0.0%	0	0.0%	0	0.0%	0	0.0%	0	0.0%	0	0.0%	0	0.0%	0	0.0%	0	0.0%	0	0.0%	0
Morrisons Daily, Wellington Hill West, Henleaze, Bristol, BS9 4QL	0.0%	0	0.0%	0	0.0%	0	0.0%	0	0.0%	0	0.0%	0	0.0%	0	0.0%	0	0.0%	0	0.0%	0
Parsons Bakery, High Street, Westbury on Trym, BS9 3BY	0.0%	0	0.0%	0	0.0%	0	0.0%	0	0.0%	0	0.0%	0	0.0%	0	0.0%	0	0.0%	0	0.0%	0
Sea Mills Convenience Store, Shirehampton Road, Bristol, BS9 2EA	0.3%	3	0.0%	0	0.0%	0	0.0%	0	0.0%	0	0.0%	0	0.0%	0	0.0%	0	0.0%	0	0.0%	0
Tesco Express (Esso), Henleaze Road, Bristol, BS9 4NB	1.3%	16	0.0%	0	0.0%	0	3.7%	2	2.7%	2	2.5%	2	1.0%	1	0.0%	0	0.0%	0	0.0%	0
Tesco Express, Trymwood Parade, Sea Mills, Bristol, BS9 2DP	0.2%	2	0.0%	0	0.0%	0	0.0%	0	0.0%	0	0.0%	0	0.0%	0	0.0%	0	0.0%	0	0.0%	0
Tesco Express, Westbury Hill, Westbury on Trym, Bristol, BS9 3AD	0.1%	1	0.0%	0	0.0%	0	0.0%	0	0.0%	0	0.0%	0	0.0%	0	0.0%	0	0.0%	0	0.0%	0
Waitrose, Northumbria Drive, Westbury Park, Henleaze, Bristol, BS9 4HN	0.5%	6	0.0%	0	0.0%	0	0.0%	0	0.5%	0	0.0%	0	0.0%	0	0.0%	0	0.0%	0	0.0%	0
Westbury Minimarket,	0.0%	0	0.0%	0	0.0%	0	0.0%	0	0.0%	0	0.0%	0	0.0%	0	0.0%	0	0.0%	0	0.0%	0

	Total		Zone 10		Zone 11		Zone 12		Zone 13		Zone 14		Zone 15		Zone 16		Zone 17		Zone 18	
Westbury Lane, Coombe Dingle, Bristol, BS9 2PP																				
Zest Deli and Café, Stoke Lane, Bristol, BS9 3RJ	0.0%	0	0.0%	0	0.0%	0	0.0%	0	0.0%	0	0.0%	0	0.0%	0	0.0%	0	0.0%	0	0.0%	0
Zone 7																				
Aldi, Petherbrige Way (Off Muller Road), Horfield, Bristol, BS7 9NZ	0.2%	2	0.0%	0	0.0%	0	0.0%	0	0.0%	0	0.0%	0	0.0%	0	0.0%	0	0.0%	0	0.0%	0
Co-op, Ashley Down Road, Bristol, BS7 9BU	0.8%	10	0.0%	0	0.0%	0	0.0%	0	0.0%	0	0.0%	0	0.0%	0	0.0%	0	3.7%	2	0.0%	0
Co-op, Filton Road, Horfield, Bristol, BS7 0PB	0.7%	8	0.0%	0	0.0%	0	0.0%	0	0.0%	0	0.0%	0	0.0%	0	0.0%	0	0.0%	0	0.0%	0
Costcutter, Danby House, Morris Road, Bristol, BS7 9TX	0.0%	0	0.0%	0	0.0%	0	0.0%	0	0.0%	0	0.0%	0	0.0%	0	0.0%	0	0.0%	0	0.0%	0
Costcutter, Gainsborough Square, Lockleaze, Bristol, BS7 9XA	0.0%	0	0.0%	0	0.0%	0	0.0%	0	0.0%	0	0.0%	0	0.0%	0	0.0%	0	0.0%	0	0.0%	0
Home Bargains, Petherbridge Way, Bristol, BS7 9NZ	0.0%	0	0.0%	0	0.0%	0	0.0%	0	0.0%	0	0.0%	0	0.0%	0	0.0%	0	0.0%	0	0.0%	0
Lidl, Muller Road, Bristol, BS7 9RB	1.1%	13	1.4%	1	0.0%	0	0.0%	0	0.0%	0	0.0%	0	0.0%	0	0.0%	0	0.0%	0	0.0%	0
Lidl, Southmead Road, Bristol, BS10 5NE	0.3%	3	0.0%	0	0.0%	0	0.0%	0	0.5%	0	0.0%	0	0.0%	0	0.0%	0	0.0%	0	0.0%	0
McColl's, Gainsborough Square, Lockleaze, Bristol, BS7 9XA	0.0%	0	0.0%	0	0.0%	0	0.0%	0	0.0%	0	0.0%	0	0.0%	0	0.0%	0	0.0%	0	0.0%	0
Premier, Gainsborough Square, Lockleaze, Bristol, BS7 9XA	0.0%	0	0.0%	0	0.0%	0	0.0%	0	0.0%	0	0.0%	0	0.0%	0	0.0%	0	0.0%	0	0.0%	0
Tesco Express, Filton Avenue, Bristol, BS7 0LJ	0.9%	11	0.0%	0	0.0%	0	0.0%	0	0.0%	0	0.0%	0	0.0%	0	0.0%	0	0.0%	0	0.0%	0
Zone 8																				
Aldi, Crow Lane, Henbury, Bristol, BS10 7EN	0.6%	7	0.0%	0	0.0%	0	0.0%	0	0.0%	0	0.0%	0	0.0%	0	0.0%	0	0.0%	0	0.0%	0
Aldi, Greystoke Avenue, Southmead, Bristol, BS10 6AS	0.7%	8	0.0%	0	0.0%	0	0.0%	0	0.0%	0	0.0%	0	0.0%	0	0.0%	0	0.0%	0	0.0%	0
Co-op, Avonmouth Road, Avonmouth, Bristol, BS11 9EG	0.2%	2	0.0%	0	0.0%	0	0.0%	0	0.0%	0	0.0%	0	0.0%	0	0.0%	0	0.0%	0	0.0%	0
Co-op, Crow Lane, Henbury, Bristol, BS10 7DR	0.2%	2	0.0%	0	0.0%	0	0.0%	0	0.0%	0	0.0%	0	0.0%	0	0.0%	0	0.0%	0	0.0%	0
Co-op, High Street, Shirehampton, Bristol, BS11 0DW	0.9%	11	0.0%	0	0.0%	0	0.0%	0	0.0%	0	0.0%	0	0.0%	0	0.0%	0	0.0%	0	0.0%	0

	Total		Zone 10		Zone 11		Zone 12		Zone 13		Zone 14		Zone 15		Zone 16		Zone 17		Zone 18	
Co-op, Ridingleaze, Lawrence Weston, Bristol, BS11 0QB	0.4%	4	0.0%	0	0.0%	0	0.0%	0	0.0%	0	0.0%	0	0.0%	0	0.0%	0	0.0%	0	0.0%	0
Costco, St Brendans Way, Bristol, BS11 9EZ	0.3%	3	0.0%	0	0.0%	0	4.4%	3	0.0%	0	0.0%	0	0.0%	0	0.0%	0	0.0%	0	0.0%	0
Costcutter, Ridingleaze, Bristol, BS11 0QE	0.0%	0	0.0%	0	0.0%	0	0.0%	0	0.0%	0	0.0%	0	0.0%	0	0.0%	0	0.0%	0	0.0%	0
Heron, High Street, Shirehampton, BS11 0DJ	0.0%	0	0.0%	0	0.0%	0	0.0%	0	0.0%	0	0.0%	0	0.0%	0	0.0%	0	0.0%	0	0.0%	0
Iceland, Arnside Road, Southmead, Bristol, BS10 6AT	0.1%	1	0.0%	0	0.0%	0	0.0%	0	0.0%	0	0.0%	0	0.0%	0	0.0%	0	0.0%	0	0.0%	0
Iceland, Crow Lane, Henbury, Bristol, BS10 7DS	0.0%	0	0.0%	0	0.0%	0	0.0%	0	0.0%	0	0.0%	0	0.0%	0	0.0%	0	0.0%	0	0.0%	0
Lidl, Stile Acres, Lawrence Weston, Bristol, BS11 0PZ	0.6%	7	0.0%	0	0.0%	0	0.0%	0	0.0%	0	0.0%	0	0.0%	0	0.0%	0	0.0%	0	0.0%	0
Local shops, Lawrence Weston Local Centre, Bristol	0.1%	2	0.0%	0	0.0%	0	0.0%	0	0.0%	0	0.0%	0	0.0%	0	0.0%	0	0.0%	0	0.0%	0
Local shops, Shirehampton Village Centre	0.1%	1	0.0%	0	0.0%	0	0.0%	0	0.0%	0	0.0%	0	0.0%	0	0.0%	0	0.0%	0	0.0%	0
Morrisons (Select), Petrol Station, Kings Weston Avenue, Shirehampton, BS11 0AH	0.0%	0	0.0%	0	0.0%	0	0.0%	0	0.0%	0	0.0%	0	0.0%	0	0.0%	0	0.0%	0	0.0%	0
Morrisons Daily, Charlton Road, Brentry, Bristol, BS10 6JU	0.0%	0	0.0%	0	0.0%	0	0.0%	0	0.0%	0	0.0%	0	0.0%	0	0.0%	0	0.0%	0	0.0%	0
Morrisons, Cribbs Causeway, Bristol, BS10 7UD	0.6%	7	0.0%	0	2.2%	2	0.7%	0	1.5%	1	0.0%	0	0.0%	0	0.0%	0	0.0%	0	0.0%	0
Premier, Lower High Street, Shirehampton, Bristol, BS11 0AW	0.1%	2	0.0%	0	0.0%	0	0.0%	0	0.0%	0	0.0%	0	0.0%	0	0.0%	0	0.0%	0	0.0%	0
Premier, Nibley Road, Shirehampton, Bristol, BS11 9XT	0.1%	1	0.0%	0	0.0%	0	0.0%	0	0.0%	0	0.0%	0	0.0%	0	0.0%	0	0.0%	0	0.0%	0
Tesco Express, Greystoke Avenue, Southmead, Bristol, BS10 6BQ	0.0%	0	0.0%	0	0.0%	0	0.0%	0	0.0%	0	0.0%	0	0.0%	0	0.0%	0	0.0%	0	0.0%	0
Wood Family Butchers, High Street, Shirehampton, Bristol, BS11 0DL	0.0%	0	0.0%	0	0.0%	0	0.0%	0	0.0%	0	0.0%	0	0.0%	0	0.0%	0	0.0%	0	0.0%	0
Zone 9																				
Aldi, Bath Road, Longwell	1.1%	13	0.0%	0	2.8%	3	0.0%	0	0.0%	0	0.0%	0	0.0%	0	1.4%	1	0.0%	0	3.3%	1

	Total		Zone 10		Zone 11		Zone 12		Zone 13		Zone 14		Zone 15		Zone 16		Zone 17		Zone 18	
Green, Bristol, BS30 9DE																				
Asda, Craven Way, Longwell Green, Bristol, BS30 7DY	2.4%	29	0.0%	0	6.8%	7	0.0%	0	0.0%	0	2.5%	2	0.0%	0	1.4%	1	0.0%	0	0.8%	0
Co-op, School Road, Barrs Court, Bristol, BS30 8EP	0.2%	2	0.0%	0	0.0%	0	0.0%	0	0.0%	0	0.0%	0	0.0%	0	0.0%	0	0.0%	0	0.0%	0
Lidl, Aldermoor Lane, Bristol, BS30 7TX	0.6%	8	0.0%	0	3.4%	3	0.0%	0	0.0%	0	0.0%	0	0.0%	0	0.0%	0	0.0%	0	0.8%	0
Marks & Spencer, Gallagher Retail Park, Longwell Green, Bristol, BS30 7DA	0.8%	10	0.0%	0	1.1%	1	0.0%	0	0.0%	0	0.0%	0	0.0%	0	2.9%	2	0.0%	0	1.6%	1
Post Office, High Street, Oldland Common, Bristol, BS30 9QG	0.0%	0	0.0%	0	0.0%	0	0.0%	0	0.0%	0	0.0%	0	0.0%	0	0.0%	0	0.0%	0	0.0%	0
Sainsbury's Local, High Street, Warmley Hill, Bristol, BS15 4AR	0.4%	5	0.0%	0	0.0%	0	0.0%	0	0.0%	0	0.0%	0	0.0%	0	0.0%	0	0.0%	0	0.0%	0
Tesco Express (Esso), Deanery Road, Kingswood, Bristol, BS15 9JB	0.4%	4	0.0%	0	0.0%	0	0.0%	0	0.0%	0	0.0%	0	0.0%	0	0.0%	0	0.0%	0	0.0%	0
Tesco Express, Bath Road, Longwell Green, Bristol, BS30 9DF	1.2%	14	0.0%	0	6.1%	6	0.0%	0	0.0%	0	2.5%	2	0.0%	0	0.0%	0	0.0%	0	0.8%	0
Tesco Express, Westons Way, Bristol, BS15 9RR	0.2%	2	0.0%	0	0.0%	0	0.0%	0	0.0%	0	0.0%	0	0.0%	0	0.0%	0	0.0%	0	0.0%	0
Zone 10																				
Aldi, Fishponds Road, Bristol, BS16 3HJ	0.8%	9	5.2%	3	0.0%	0	0.0%	0	0.0%	0	0.0%	0	0.0%	0	0.0%	0	0.0%	0	0.0%	0
Channons Hill Retail Park, Channons Hill, Bristol, BS16 2EA	0.0%	0	0.0%	0	0.0%	0	0.0%	0	0.0%	0	0.0%	0	0.0%	0	0.0%	0	0.0%	0	0.0%	0
Co-op, Long Down Avenue, Cheswick Village, Bristol, BS16 1GU	0.0%	0	0.0%	0	0.0%	0	0.0%	0	0.0%	0	0.0%	0	0.0%	0	0.0%	0	0.0%	0	0.0%	0
Co-op, Straits Parade, Fishponds, Bristol, BS16 2LE	0.6%	8	2.9%	2	6.1%	6	0.0%	0	0.0%	0	0.0%	0	0.0%	0	0.0%	0	0.0%	0	0.0%	0
Hillfields News Convenience Store, Market Square, Bristol, BS16 4LE	0.0%	0	0.7%	0	0.0%	0	0.0%	0	0.0%	0	0.0%	0	0.0%	0	0.0%	0	0.0%	0	0.0%	0
Iceland, Channons Hill, Bristol, BS16 2EA	0.0%	0	0.7%	0	0.0%	0	0.0%	0	0.0%	0	0.0%	0	0.0%	0	0.0%	0	0.0%	0	0.0%	0
Lidl, Fishponds Road, Bristol, BS16 3UF	1.1%	14	9.4%	6	0.5%	1	0.0%	0	0.0%	0	2.5%	2	0.0%	0	0.0%	0	0.0%	0	0.0%	0
Local shops, Fishponds Local Centre, Bristol	0.1%	1	0.7%	0	0.0%	0	0.0%	0	0.0%	0	0.0%	0	0.0%	0	0.0%	0	0.0%	0	0.0%	0

	Total		Zone 10		Zone 11		Zone 12		Zone 13		Zone 14		Zone 15		Zone 16		Zone 17		Zone 18	
Morrisons, Fishponds Road, Bristol, BS16 3US	3.0%	36	29.4%	19	0.0%	0	0.0%	0	2.1%	2	0.0%	0	0.0%	0	0.0%	0	0.0%	0	0.0%	0
Sainsbury's Local, Fishponds Road, Fishponds, Bristol, BS16 3TE	0.4%	5	3.6%	2	2.8%	3	0.0%	0	0.0%	0	0.0%	0	0.0%	0	0.0%	0	0.0%	0	0.0%	0
Tesco Express, Lodge Causeway, Fishponds, Bristol, BS16 3PQ	0.5%	6	3.6%	2	0.5%	1	0.0%	0	0.0%	0	0.0%	0	0.0%	0	3.0%	2	0.0%	0	0.0%	0
Zone 11																				
Budgens, Black Horse Garage, Westerleigh Road, Emersons Green, Bristol, BS16 7AN	0.2%	2	0.0%	0	2.2%	2	0.0%	0	0.0%	0	0.0%	0	0.0%	0	0.0%	0	0.0%	0	0.0%	0
Budgens, Poplar Road, Warmley, BS30 5JX	0.0%	0	0.0%	0	0.0%	0	0.0%	0	0.0%	0	0.0%	0	0.0%	0	0.0%	0	0.0%	0	0.0%	0
Chief Trading Post, Barry Road, Oldland Common, Bristol, BS30 6QY	0.0%	0	0.0%	0	0.0%	0	0.0%	0	0.0%	0	0.0%	0	0.0%	0	0.0%	0	0.0%	0	0.0%	0
Co-op, Downend Road, Downend, Bristol, BS16 5UJ	0.6%	7	2.1%	1	3.2%	3	0.0%	0	0.0%	0	0.0%	0	0.0%	0	0.0%	0	0.0%	0	0.0%	0
Emersons Green Retail Park, Bristol, BS16 7AE	0.0%	1	0.0%	0	0.5%	1	0.0%	0	0.0%	0	0.0%	0	0.0%	0	0.0%	0	0.0%	0	0.0%	0
Iceland, Emersons Green, Bristol, BS16 7AE	0.4%	5	0.0%	0	2.8%	3	0.0%	0	0.0%	0	0.0%	0	0.0%	0	0.0%	0	0.0%	0	0.0%	0
Iceland, Fountain Court, Staple Hill, Bristol, BS16 5LR	0.5%	6	0.0%	0	5.6%	5	0.0%	0	0.0%	0	0.0%	0	0.0%	0	0.0%	0	0.0%	0	0.0%	0
Jeeves, Poplar Road, Bristol, BS30 5NW	0.1%	1	0.0%	0	0.5%	1	0.0%	0	0.0%	0	0.0%	0	0.0%	0	0.0%	0	0.0%	0	0.0%	0
Lidl, The Village, Emersons Way, Bristol, BS16 7AE	1.2%	14	0.0%	0	8.9%	9	0.0%	0	2.1%	2	2.0%	1	0.0%	0	0.0%	0	0.0%	0	0.0%	0
Local shops, Staple Hill Local Centre, Bristol	0.2%	2	2.1%	1	1.1%	1	0.0%	0	0.0%	0	0.0%	0	0.0%	0	0.0%	0	0.0%	0	0.0%	0
Londis (BP), London Road, Wick, Bristol, BS30 5SJ	0.0%	0	0.0%	0	0.0%	0	0.0%	0	0.0%	0	0.0%	0	0.0%	0	0.0%	0	0.0%	0	0.0%	0
Melanie's Kitchen, Downend, Bristol, BS16 5UJ	0.0%	0	0.7%	0	0.0%	0	0.0%	0	0.0%	0	0.0%	0	0.0%	0	0.0%	0	0.0%	0	0.0%	0
Sainsbury's Local, Badminton Road, Downend, Bristol, BS16 6BQ	0.1%	1	0.0%	0	0.0%	0	0.0%	0	0.0%	0	0.0%	0	0.0%	0	0.0%	0	0.0%	0	0.0%	0
Sainsbury's Local, Thistle Close, Lyde Green, Bristol, BS16 7GW	0.4%	5	0.0%	0	3.4%	3	0.0%	0	0.0%	0	0.0%	0	0.0%	0	0.0%	0	0.0%	0	0.0%	0
Sainsbury's Superstore,	1.7%	20	0.7%	0	19.5%	19	0.0%	0	0.0%	0	0.0%	0	0.0%	0	0.0%	0	0.0%	0	0.0%	0

	Total		Zone 10		Zone 11		Zone 12		Zone 13		Zone 14		Zone 15		Zone 16		Zone 17		Zone 18	
Emersons Green, Bristol, BS16 7AE																				
Spar, Westbourne Road, Emersons Green, Bristol, BS16 6RX	0.1%	1	0.0%	0	1.1%	1	0.0%	0	0.0%	0	0.0%	0	0.0%	0	0.0%	0	0.0%	0	0.0%	0
Tesco Express, St James Place, Mangotsfield, Bristol, BS16 9JB	0.1%	1	0.0%	0	1.1%	1	0.0%	0	0.0%	0	0.0%	0	0.0%	0	0.0%	0	0.0%	0	0.0%	0
Tesco Superstore, Broad Street, Staple Hill, Bristol, BS16 5NP	1.9%	23	14.0%	9	8.9%	9	0.0%	0	0.0%	0	0.0%	0	0.0%	0	0.0%	0	0.0%	0	0.0%	0
Wild Yeast Bakery, High Street, Bristol, BS16 5HE	0.2%	2	2.9%	2	0.0%	0	0.0%	0	0.0%	0	0.0%	0	0.0%	0	0.0%	0	0.0%	0	0.0%	0
Zone 12																				
Aldi, Brook Way, Patchway, Bradley Stoke, BS32 9DA	1.5%	18	0.0%	0	0.0%	0	12.6%	8	7.4%	6	2.5%	2	0.0%	0	0.0%	0	0.0%	0	0.0%	0
Buxton Butchers, Bradley Avenue, Winterbourne, Bristol, BS36 1HS	0.1%	1	0.0%	0	0.0%	0	2.1%	1	0.0%	0	0.0%	0	0.0%	0	0.0%	0	0.0%	0	0.0%	0
Co-op, Dragon Road, Winterbourne, Bristol, BS36 1BQ	0.4%	5	0.0%	0	0.0%	0	8.0%	5	0.0%	0	0.0%	0	0.0%	0	0.0%	0	0.0%	0	0.0%	0
Costcutter, Bristol Road, Frampton Cotterell, BS36 2AX	0.0%	0	0.0%	0	0.0%	0	0.0%	0	0.0%	0	0.0%	0	0.0%	0	0.0%	0	0.0%	0	0.0%	0
Nisa Local, Woodend Road, Coalpit Heath, Bristol, BS36 2LH	0.5%	6	0.0%	0	0.0%	0	10.2%	6	0.0%	0	0.0%	0	0.0%	0	0.0%	0	0.0%	0	0.0%	0
Sainsbury's Local, Badminton Road, Coalpit Heath, Bristol, BS36 2QJ	1.0%	12	0.0%	0	0.0%	0	19.8%	12	0.0%	0	0.0%	0	0.0%	0	0.0%	0	0.0%	0	0.0%	0
Tesco Express (Esso), High Street, Winterbourne, BS36 1RE	0.2%	3	0.0%	0	0.0%	0	0.7%	0	0.0%	0	0.0%	0	0.0%	0	0.0%	0	0.0%	0	0.0%	0
Tesco Express, Bradley Pavilions, Bradley Stoke, BS32 0BQ	0.6%	7	0.0%	0	0.0%	0	3.7%	2	5.8%	5	0.0%	0	0.0%	0	0.0%	0	0.0%	0	0.0%	0
Zone 13																				
Asda, Abbey Wood Shopping Park, Filton, BS34 7JL	1.1%	13	1.4%	1	0.0%	0	0.0%	0	5.4%	4	0.0%	0	0.0%	0	0.0%	0	0.0%	0	0.0%	0
Asda, Highwood Lane, Patchway, Bristol, BS34 5TL	1.6%	19	0.0%	0	0.0%	0	3.7%	2	10.6%	8	3.0%	2	0.0%	0	0.0%	0	0.0%	0	0.0%	0
Costcutter, Filton Avenue, Filton, Bristol, BS34 7AP	0.0%	0	0.0%	0	0.0%	0	0.0%	0	0.5%	0	0.0%	0	0.0%	0	0.0%	0	0.0%	0	0.0%	0
Farmfoods, The Shield Retail	0.2%	2	0.0%	0	0.0%	0	0.0%	0	2.6%	2	0.0%	0	0.0%	0	0.0%	0	0.0%	0	0.0%	0

	Total		Zone 10		Zone 11		Zone 12		Zone 13		Zone 14		Zone 15		Zone 16		Zone 17		Zone 18	
Centre, Link Road, Filton, Bristol, BS34 7BR																				
Gale's Farm Meats, Church View, Filton, Bristol, BS34 7BT	0.0%	0	0.0%	0	0.0%	0	0.0%	0	0.0%	0	0.0%	0	0.0%	0	0.0%	0	0.0%	0	0.0%	0
Home Bargains, The Shield Retail Centre, Filton, Bristol, BS34 7BR	0.0%	0	0.0%	0	0.0%	0	0.0%	0	0.5%	0	0.0%	0	0.0%	0	0.0%	0	0.0%	0	0.0%	0
Iceland (The Food Warehouse), Willowbrook Shopping Centre, Bradley Stoke, BS32 8BS	0.2%	2	0.0%	0	0.0%	0	0.7%	0	0.0%	0	3.0%	2	0.0%	0	0.0%	0	0.0%	0	0.0%	0
Lidl, Fox Den Road, Bristol, BS34 8SP	0.1%	2	0.0%	0	0.0%	0	2.9%	2	0.0%	0	0.0%	0	0.0%	0	0.0%	0	0.0%	0	0.0%	0
Lidl, Haze Way, Patchway, BS34 5BZ	1.2%	14	0.0%	0	0.0%	0	2.8%	2	9.0%	7	7.0%	4	0.0%	0	0.0%	0	0.0%	0	0.0%	0
Local shops, Patchway Town Centre	0.4%	5	0.0%	0	0.0%	0	0.0%	0	6.8%	5	0.0%	0	0.0%	0	0.0%	0	0.0%	0	0.0%	0
Marks & Spencer, The Mall, Cribbs Causeway, BS34 5QT	1.0%	12	0.0%	0	0.0%	0	2.9%	2	7.9%	6	0.0%	0	0.0%	0	0.0%	0	0.0%	0	0.0%	0
McColl's, Filton Avenue, Filton, Bristol, BS34 7AP	0.2%	3	0.0%	0	0.0%	0	0.0%	0	3.2%	3	0.0%	0	0.0%	0	0.0%	0	0.0%	0	0.0%	0
McColl's, Kingsway, Little Stoke, Bristol, BS34 6JL	0.0%	0	0.0%	0	0.0%	0	0.0%	0	0.0%	0	0.0%	0	0.0%	0	0.0%	0	0.0%	0	0.0%	0
Sainsbury's Local, Charlton Boulevard, Patchway, Bristol, BS34 5BN	0.4%	4	0.0%	0	0.0%	0	0.0%	0	5.4%	4	0.0%	0	0.0%	0	0.0%	0	0.0%	0	0.0%	0
Sainsbury's Superstore, Fox Den Road, Stoke Gifford, BS34 8SS	1.0%	12	7.5%	5	0.0%	0	0.0%	0	8.5%	7	0.0%	0	0.0%	0	0.0%	0	0.0%	0	0.0%	0
Tesco Express (Esso), Gloucester Road North, Filton, Bristol, BS34 7PL	0.0%	0	0.0%	0	0.0%	0	0.0%	0	0.0%	0	0.0%	0	0.0%	0	0.0%	0	0.0%	0	0.0%	0
Tesco Express, Baileys Court Farm, Bradley Stoke, BS32 8EJ	0.2%	3	0.0%	0	0.0%	0	0.7%	0	1.0%	1	0.0%	0	0.0%	0	0.0%	0	0.0%	0	0.8%	0
Tesco Extra, Willow Brook Centre, Bradley Stoke, BS32 8EF	1.2%	14	0.0%	0	0.0%	0	8.7%	5	11.2%	9	0.0%	0	0.0%	0	0.0%	0	0.0%	0	0.0%	0
Zone 14																				
Aldi, North Street, Bedminster, Bristol, BS3 1JA	0.8%	10	0.0%	0	0.0%	0	0.0%	0	0.0%	0	8.0%	5	0.0%	0	0.7%	0	0.0%	0	0.0%	0
Asda, East Street, Bedminster, Bristol, BS3 4JY	1.2%	14	0.0%	0	0.0%	0	0.0%	0	0.0%	0	10.9%	7	8.7%	7	0.0%	0	0.0%	0	0.0%	0

	Total		Zone 10		Zone 11		Zone 12		Zone 13		Zone 14		Zone 15		Zone 16		Zone 17		Zone 18	
Ashton Fruit Shop, North Street, Southville, Bristol, BS3 1JN	0.3%	3	0.0%	0	0.0%	0	0.0%	0	0.0%	0	5.0%	3	0.0%	0	0.0%	0	0.0%	0	0.0%	0
B&M, Winterstoke Road, Bristol, BS3 2LF	0.0%	1	0.0%	0	0.0%	0	0.0%	0	0.0%	0	1.0%	1	0.0%	0	0.0%	0	0.0%	0	0.0%	0
Co-op, Coronation Road, Southville, Bristol, BS3 1RF	0.1%	1	0.0%	0	0.0%	0	0.0%	0	0.0%	0	0.0%	0	0.0%	0	0.0%	0	0.0%	0	0.0%	0
Co-op, North Street, Bedminster, Bristol, BS3 1EN	0.1%	1	0.0%	0	0.0%	0	0.0%	0	0.0%	0	1.9%	1	0.0%	0	0.0%	0	0.0%	0	0.0%	0
Costcutter, St John's Lane, Bristol, BS3 5AG	0.0%	1	0.0%	0	0.0%	0	0.0%	0	0.0%	0	1.0%	1	0.0%	0	0.0%	0	0.0%	0	0.0%	0
Farmfoods, St Catherine's Place, Bedminster, Bristol, BS3 4HG	0.0%	0	0.0%	0	0.0%	0	0.0%	0	0.0%	0	0.0%	0	0.0%	0	0.0%	0	0.0%	0	0.0%	0
Iceland (The Food Warehouse), South Bristol Retail Park, Winterstoke Road, Ashton Gate, Bristol, BS3 2LQ	0.2%	2	0.0%	0	0.0%	0	0.0%	0	0.0%	0	0.5%	0	2.2%	2	0.0%	0	0.0%	0	0.0%	0
Iceland, St Catherine's Place, Bedminster, Bristol, BS3 4HG	0.0%	0	0.0%	0	0.0%	0	0.0%	0	0.0%	0	0.0%	0	0.0%	0	0.0%	0	0.0%	0	0.0%	0
Kelvin's Butchers, East Street, Bedminster, BS3 4HB	0.0%	0	0.0%	0	0.0%	0	0.0%	0	0.0%	0	0.0%	0	0.0%	0	0.0%	0	0.0%	0	0.0%	0
Lidl, Sheene Road, Bedminster, Bristol, BS3 4EG	0.6%	7	0.0%	0	0.0%	0	0.0%	0	0.0%	0	4.4%	3	2.8%	2	0.0%	0	0.0%	0	0.0%	0
Local shops, Bedminster Local Centre, Bristol	0.4%	5	0.0%	0	0.0%	0	0.0%	0	0.0%	0	5.9%	4	1.0%	1	0.0%	0	0.0%	0	0.0%	0
Rare Butchers of Southville, North Street, Southville, Bristol, BS3 1JD	0.0%	0	0.0%	0	0.0%	0	0.0%	0	0.0%	0	0.5%	0	0.0%	0	0.0%	0	0.0%	0	0.0%	0
Sainsbury's Superstore, Winterstoke Road, Bristol, BS3 2NS	1.5%	18	0.0%	0	0.0%	0	0.0%	0	0.0%	0	13.2%	8	7.6%	6	1.4%	1	1.4%	1	0.0%	0
Shorts News, Luckwell Road, Bedminster, BS3 3ET	0.0%	0	0.0%	0	0.0%	0	0.0%	0	0.0%	0	0.0%	0	0.0%	0	0.0%	0	0.0%	0	0.0%	0
Tesco Express, North Street, Bedminster, Bristol, BS3 1HZ	0.1%	1	0.0%	0	0.0%	0	0.0%	0	0.0%	0	0.0%	0	0.0%	0	0.0%	0	0.0%	0	0.0%	0
Tesco Express, Oxford Street, Totterdown, Bristol, BS3 4RJ	0.2%	3	0.0%	0	0.0%	0	0.0%	0	0.0%	0	2.5%	2	0.0%	0	1.4%	1	0.0%	0	0.0%	0

	Total		Zone 10		Zone 11		Zone 12		Zone 13		Zone 14		Zone 15		Zone 16		Zone 17		Zone 18	
Tesco Express, West Street, Bedminster, Bristol, BS3 3NN	0.2%	2	0.0%	0	0.0%	0	0.0%	0	0.0%	0	3.5%	2	0.0%	0	0.0%	0	0.0%	0	0.0%	0
The Banana Boat, Oxford Street, Totterdown, Bristol, BS3 4RL	0.0%	0	0.0%	0	0.0%	0	0.0%	0	0.0%	0	0.0%	0	0.0%	0	0.0%	0	0.0%	0	0.0%	0
Zone 15																				
Aldi, Imperial Retail Park, Bristol, BS13 7TJ	0.3%	4	0.0%	0	0.0%	0	0.0%	0	0.0%	0	0.0%	0	3.8%	3	0.0%	0	2.1%	1	0.0%	0
B&M, Imperial Retail Park, Bristol, BS13 7TJ	0.1%	2	0.0%	0	0.0%	0	0.0%	0	0.0%	0	0.0%	0	2.2%	2	0.0%	0	0.0%	0	0.0%	0
Co-op, Bishopsworth Road, Bedminster Down, Bristol, BS13 7JR	0.2%	3	0.0%	0	0.0%	0	0.0%	0	0.0%	0	0.0%	0	2.8%	2	0.0%	0	0.0%	0	0.0%	0
Filwood International Mini Market, Filwood Broadway, Bristol, BS4 1JL	0.0%	0	0.0%	0	0.0%	0	0.0%	0	0.0%	0	0.0%	0	0.5%	0	0.0%	0	0.0%	0	0.0%	0
Home Bargains, Whitchurch Lane, Bristol, BS13 7TW	0.0%	0	0.0%	0	0.0%	0	0.0%	0	0.0%	0	0.0%	0	0.5%	0	0.0%	0	0.0%	0	0.0%	0
Iceland, Peterson Avenue, Hartcliffe, Bristol, BS13 0BE	0.0%	0	0.0%	0	0.0%	0	0.0%	0	0.0%	0	0.0%	0	0.0%	0	0.0%	0	0.0%	0	0.0%	0
Kwik Save Queen's Road, Bishopsworth, Bristol, BS13 8PQ	0.0%	0	0.0%	0	0.0%	0	0.0%	0	0.0%	0	0.0%	0	0.5%	0	0.0%	0	0.0%	0	0.0%	0
Lidl, Whitchurch Lane, Bishopsworth, Bristol, BS13 7TE	1.0%	13	0.0%	0	0.0%	0	0.0%	0	0.5%	0	0.0%	0	15.1%	11	0.0%	0	0.7%	0	0.0%	0
Local shops, Hartcliffe Local Centre, Bristol	0.0%	0	0.0%	0	0.0%	0	0.0%	0	0.0%	0	0.0%	0	0.5%	0	0.0%	0	0.0%	0	0.0%	0
Londis, Queens Road, Bishopsworth, Bristol, BS13 8PH	0.1%	2	0.0%	0	0.0%	0	0.0%	0	0.0%	0	0.0%	0	2.2%	2	0.0%	0	0.0%	0	0.0%	0
Marks & Spencer (Foodhall), Imperial Retail Park, Bristol, BS13 7TJ	0.8%	10	0.0%	0	0.0%	0	0.0%	0	0.0%	0	0.0%	0	8.4%	6	0.0%	0	7.2%	3	0.0%	0
McColl's, Bishport Avenue, Hartcliffe, Bristol, BS13 9LJ	0.2%	2	0.0%	0	0.0%	0	0.0%	0	0.0%	0	0.0%	0	2.8%	2	0.0%	0	0.0%	0	0.0%	0
McColl's, Church Road, Bishopsworth, Bristol, BS13 8JZ	0.0%	0	0.0%	0	0.0%	0	0.0%	0	0.0%	0	0.0%	0	0.5%	0	0.0%	0	0.0%	0	0.0%	0
Morrisons (Daily), Petrol Station, Hengrove Way, South Bristol Business Park, BS4 1UJ	0.0%	0	0.0%	0	0.0%	0	0.0%	0	0.0%	0	0.0%	0	0.0%	0	0.0%	0	0.0%	0	0.0%	0

	Total		Zone 10		Zone 11		Zone 12		Zone 13		Zone 14		Zone 15		Zone 16		Zone 17		Zone 18	
Morrisons, Four Acres, Withywood Road, Bristol, BS13 8RA	0.0%	0	0.0%	0	0.0%	0	0.0%	0	0.0%	0	0.0%	0	0.5%	0	0.0%	0	0.0%	0	0.0%	0
Morrisons, Peterson Avenue, Hartcliffe, Bristol, BS13 0BE	0.7%	8	0.0%	0	0.0%	0	0.0%	0	0.0%	0	0.5%	0	5.4%	4	0.0%	0	1.4%	1	0.0%	0
Post Office, Marshall Walk, Inns Court Green, Bristol, BS4 1TR	0.0%	0	0.0%	0	0.0%	0	0.0%	0	0.0%	0	0.0%	0	0.5%	0	0.0%	0	0.0%	0	0.0%	0
Premier, Kings Head Lane, Bedminster Down, Bristol, BS13 7BW	0.0%	0	0.0%	0	0.0%	0	0.0%	0	0.0%	0	0.0%	0	0.0%	0	0.0%	0	0.0%	0	0.0%	0
St Peters Rise Convenience Store, Headley Park, Bristol, BS13 7LU	0.0%	0	0.0%	0	0.0%	0	0.0%	0	0.0%	0	0.0%	0	0.0%	0	0.0%	0	0.0%	0	0.0%	0
The Butchers Shop, St Peters Rise, Bristol, BS13 7LU	0.0%	0	0.0%	0	0.0%	0	0.0%	0	0.0%	0	0.0%	0	0.5%	0	0.0%	0	0.0%	0	0.0%	0
Zone 16																				
B&M, Broadwalk Shopping Centre, Knowle, Bristol, BS4 2QU	0.1%	1	0.0%	0	0.0%	0	0.0%	0	0.0%	0	0.0%	0	0.0%	0	2.2%	1	0.0%	0	0.0%	0
Brislington Retail Park, Brislington, Bristol, BS4 5NG	0.0%	0	0.0%	0	0.0%	0	0.0%	0	0.0%	0	0.0%	0	0.0%	0	0.0%	0	0.0%	0	0.0%	0
Broadwalk Shopping Centre, Knowle, Bristol, BS4 2RA	0.2%	2	0.0%	0	0.0%	0	0.0%	0	0.0%	0	0.0%	0	0.0%	0	3.0%	2	0.0%	0	0.0%	0
Co-op, Broomhill Road, Bristol, BS4 4SD	0.1%	1	0.0%	0	0.0%	0	0.0%	0	0.0%	0	0.0%	0	0.0%	0	2.2%	1	0.0%	0	0.0%	0
Co-op, Wells Road, Totterdown, Bristol, BS4 2AL	0.6%	7	0.0%	0	0.0%	0	0.0%	0	0.0%	0	0.0%	0	0.0%	0	10.5%	7	0.0%	0	0.0%	0
Co-op, Wyatts View, St. Annes, Bristol, BS4 4WW	0.6%	7	0.0%	0	0.0%	0	0.0%	0	0.0%	0	0.0%	0	0.0%	0	10.2%	7	0.0%	0	0.0%	0
Costcutter, Sandy Park Road, Brislington, Bristol, BS4 3PE	0.0%	0	0.0%	0	0.0%	0	0.0%	0	0.0%	0	0.0%	0	0.0%	0	0.7%	0	0.0%	0	0.0%	0
Home Bargains, Brislington Retail Park, Bristol, BS4 5HH	0.0%	0	0.0%	0	0.0%	0	0.0%	0	0.0%	0	0.0%	0	0.0%	0	0.0%	0	0.0%	0	0.0%	0
Iceland, Broad Walk, Knowle, Bristol, BS4 2QU	0.6%	7	0.0%	0	0.0%	0	0.0%	0	0.0%	0	0.0%	0	6.0%	5	2.9%	2	0.7%	0	0.0%	0
Lidl, Brislington Retail Park, Bristol, BS4 5NG	0.5%	6	0.0%	0	0.0%	0	0.0%	0	0.0%	0	0.0%	0	0.0%	0	4.3%	3	4.3%	2	0.8%	0
Local shops, Brislington Local Centre, Bristol	0.2%	3	0.0%	0	0.0%	0	0.0%	0	0.0%	0	0.0%	0	0.0%	0	3.8%	3	0.0%	0	0.0%	0
Local shops, Knowle Local Centre, Bristol	0.1%	1	0.0%	0	0.0%	0	0.0%	0	0.0%	0	0.0%	0	1.0%	1	0.0%	0	0.0%	0	0.0%	0

	Total		Zone 10		Zone 11		Zone 12		Zone 13		Zone 14		Zone 15		Zone 16		Zone 17		Zone 18	
Morrisons Daily, Sandy Park Road, Brislington, Bristol, BS4 3PH	0.0%	0	0.0%	0	0.0%	0	0.0%	0	0.0%	0	0.0%	0	0.0%	0	0.7%	0	0.0%	0	0.0%	0
Sainsbury's Superstore, St Philips Causeway, Arnos Vale, Bristol, BS4 3BD	1.0%	13	0.0%	0	0.0%	0	0.0%	0	0.0%	0	0.0%	0	0.0%	0	13.4%	9	2.8%	1	0.0%	0
Tesco Express, Friendship Road / Axbridge Road, Bristol, BS4 2RX	0.3%	4	0.0%	0	0.0%	0	0.0%	0	0.0%	0	0.0%	0	1.1%	1	0.0%	0	0.0%	0	0.0%	0
Tesco Extra, Callington Road, Brislington, Bristol, BS4 5AY	1.2%	15	0.0%	0	0.0%	0	0.0%	0	0.0%	0	0.0%	0	1.1%	1	14.1%	9	10.0%	5	0.8%	0
Zone 17																				
Asda, Oatlands Avenue, Whitchurch, BS14 0ST	2.0%	24	0.0%	0	0.0%	0	0.0%	0	0.0%	0	0.0%	0	13.1%	10	0.0%	0	30.2%	14	0.0%	0
Best One, East Dundry Road, Whitchurch, Bristol, BS14 0LN	0.0%	0	0.0%	0	0.0%	0	0.0%	0	0.0%	0	0.0%	0	0.0%	0	0.0%	0	0.0%	0	0.0%	0
Co-op, Belland Drive, Bristol, BS14 0EW	0.7%	9	0.0%	0	0.0%	0	0.0%	0	0.0%	0	0.0%	0	3.3%	2	0.0%	0	7.0%	3	0.0%	0
Co-op, Holloway Road, Stockwood, Bristol, BS14 8PG	0.9%	11	0.0%	0	0.0%	0	0.0%	0	0.0%	0	0.0%	0	0.0%	0	0.0%	0	22.1%	11	0.0%	0
Premier, Stockwood Lane, Bristol, BS14 8SY	0.0%	0	0.0%	0	0.0%	0	0.0%	0	0.0%	0	0.0%	0	0.0%	0	0.0%	0	0.0%	0	0.0%	0
Ridgeway Stores, Ridgeway Lane, Bristol, BS14 9PH	0.0%	0	0.0%	0	0.0%	0	0.0%	0	0.0%	0	0.0%	0	0.0%	0	0.0%	0	0.7%	0	0.0%	0
Tesco Express (Esso), Wells Road, Whitchurch, Bristol, BS14 9HX	0.5%	6	0.0%	0	0.0%	0	0.0%	0	0.0%	0	3.0%	2	2.8%	2	0.0%	0	5.1%	2	0.0%	0
Zone 18																				
Co-op, Queens Road, Keynsham, BS31 2NW	0.2%	2	0.0%	0	0.0%	0	0.0%	0	0.0%	0	0.0%	0	0.0%	0	0.0%	0	0.0%	0	4.8%	2
Iceland, Temple Street, Keynsham, Bristol, BS31 1EG	0.3%	4	0.0%	0	0.0%	0	0.0%	0	0.0%	0	0.0%	0	0.0%	0	0.0%	0	0.0%	0	9.8%	4
Local shops, Keynsham Town Centre	0.1%	1	0.0%	0	0.0%	0	0.0%	0	0.0%	0	0.0%	0	0.0%	0	0.0%	0	0.0%	0	2.4%	1
McColl's, Chandag Road, Keynsham, Bristol, BS31 1PW	0.1%	1	0.0%	0	0.0%	0	0.0%	0	0.0%	0	0.0%	0	0.0%	0	0.0%	0	0.0%	0	1.6%	1
McColl's, Holmoak Road, Keynsham, Bristol, BS31 2RZ	0.0%	0	0.0%	0	0.0%	0	0.0%	0	0.0%	0	0.0%	0	0.0%	0	0.0%	0	0.0%	0	0.8%	0
Sainsbury's Local, Market Walk, Keynsham, Bristol, BS31 1FS	0.2%	3	0.0%	0	0.0%	0	0.0%	0	0.0%	0	0.0%	0	0.0%	0	0.0%	0	0.0%	0	7.2%	3

	Total		Zone 10		Zone 11		Zone 12		Zone 13		Zone 14		Zone 15		Zone 16		Zone 17		Zone 18	
Tesco Express, Bath Road, Saltford, Bristol, BS31 3HQ	0.1%	1	0.0%	0	0.0%	0	0.0%	0	0.0%	0	0.0%	0	0.0%	0	0.0%	0	0.0%	0	3.2%	1
Tesco Superstore, Bristol Road, Keynsham, Bristol, BS31 2BA	1.7%	21	0.0%	0	3.4%	3	0.0%	0	0.0%	0	3.0%	2	0.0%	0	0.0%	0	0.7%	0	36.0%	14
Waitrose, Broadmead Lane, Keynsham, BS31 1ST	0.9%	11	0.0%	0	0.5%	1	0.0%	0	0.0%	0	0.0%	0	0.5%	0	0.0%	0	0.0%	0	22.0%	9
Outside Survey Area																				
Aldi, Horseshoe Lane, Thornbury, BS35 2AX	0.1%	1	0.0%	0	1.1%	1	0.0%	0	0.0%	0	0.5%	0	0.0%	0	0.0%	0	0.0%	0	0.0%	0
Aldi, Warminster Road, Westbury, BA13 3PL	0.0%	0	0.0%	0	0.0%	0	0.0%	0	0.0%	0	0.0%	0	0.0%	0	0.0%	0	0.0%	0	0.0%	0
Aldi, Westway House, Clevedon, BS21 6XT	0.0%	0	0.0%	0	0.0%	0	0.0%	0	0.0%	0	0.0%	0	0.0%	0	0.0%	0	0.0%	0	0.0%	0
Aldi, Wyndham Way, Portishead, BS20 8LR	0.2%	2	0.0%	0	0.0%	0	0.0%	0	0.0%	0	0.0%	0	0.0%	0	0.0%	0	0.0%	0	0.0%	0
Artingstall, High Street, Chipping Sodbury, Bristol, BS37 6AH	0.0%	0	0.0%	0	0.0%	0	0.0%	0	0.0%	0	0.0%	0	0.0%	0	0.0%	0	0.0%	0	0.0%	0
Asda, St Pauls Road, Boscombe, Bournemouth, BH8 8DL	0.0%	0	0.0%	0	0.0%	0	0.0%	0	0.0%	0	0.0%	0	0.0%	0	0.0%	0	0.0%	0	0.0%	0
Co-op, Claverton Down, University of Bath, BA2 7AY	0.0%	0	0.0%	0	0.0%	0	0.0%	0	0.0%	0	0.0%	0	0.0%	0	0.0%	0	0.0%	0	0.0%	0
Co-op, Hannah More Road, Nailsea, Bristol, BS48 4RZ	0.2%	2	0.0%	0	0.0%	0	0.0%	0	0.0%	0	0.0%	0	0.0%	0	0.0%	0	0.0%	0	0.0%	0
Co-op, Harford Square, Chew Magna, Bristol, BS40 8RA	0.0%	0	0.0%	0	0.0%	0	0.0%	0	0.0%	0	0.0%	0	0.0%	0	0.0%	0	0.0%	0	0.0%	0
Co-op, High Street, Thornbury, BS35 2AE	0.0%	0	0.0%	0	0.0%	0	0.0%	0	0.0%	0	0.0%	0	0.0%	0	0.0%	0	0.0%	0	0.0%	0
Co-op, High Street, Yatton, BS49 4EG	0.0%	0	0.0%	0	0.0%	0	0.0%	0	0.0%	0	0.0%	0	0.0%	0	0.0%	0	0.0%	0	0.0%	0
Co-op, Hill Court, Paulton, BS39 7QG	0.0%	0	0.0%	0	0.0%	0	0.0%	0	0.0%	0	0.0%	0	0.0%	0	0.0%	0	0.0%	0	0.0%	0
Co-op, Station Road, Pill, Bristol, BS20 0AW	0.0%	1	0.0%	0	0.0%	0	0.0%	0	0.0%	0	0.0%	0	0.0%	0	0.0%	0	0.0%	0	0.0%	0
Co-op, Weston Road, Long Ashton, Bristol, BS41 9AA	0.2%	2	0.0%	0	0.0%	0	0.0%	0	0.0%	0	0.0%	0	0.0%	0	0.0%	0	0.0%	0	0.0%	0
Devizes Shambles Market, Market Hall, Devizes, SN10 1ZZ	0.0%	0	0.0%	0	0.0%	0	0.0%	0	0.0%	0	0.0%	0	0.0%	0	0.0%	0	0.0%	0	0.0%	0
Gatcombe Farm Shop,	0.1%	1	0.0%	0	0.0%	0	0.0%	0	0.0%	0	0.0%	0	0.0%	0	0.0%	0	0.0%	0	0.0%	0

	Total		Zone 10		Zone 11		Zone 12		Zone 13		Zone 14		Zone 15		Zone 16		Zone 17		Zone 18	
Weston Road, Flax Bourton, Bristol, BS48 3QT																				
Iceland, Crown Glass Place, Nailsea, BS48 1RD	0.1%	1	0.0%	0	0.0%	0	0.7%	0	0.0%	0	1.0%	1	0.0%	0	0.0%	0	0.0%	0	0.0%	0
Iceland, North Walk, Yate, Bristol, BS37 4AP	0.0%	0	0.0%	0	0.0%	0	0.0%	0	0.0%	0	0.0%	0	0.0%	0	0.0%	0	0.0%	0	0.0%	0
John Howell Family Butchery, High Street, Chipping Sodbury, BS37 6BA	0.0%	1	0.0%	0	0.5%	1	0.0%	0	0.0%	0	0.0%	0	0.0%	0	0.0%	0	0.0%	0	0.0%	0
Lidl, Harbour Road, Portishead, BS20 7DE	0.0%	0	0.0%	0	0.0%	0	0.0%	0	0.0%	0	0.0%	0	0.0%	0	0.0%	0	0.0%	0	0.0%	0
Lidl, Kennedy Way, Yate, BS37 4BA	0.0%	0	0.0%	0	0.0%	0	0.7%	0	0.0%	0	0.0%	0	0.0%	0	0.0%	0	0.0%	0	0.0%	0
Lidl, Lower Bristol Road, Twerton, Bath, BA2 1ES	0.1%	1	0.0%	0	0.0%	0	0.0%	0	0.0%	0	0.0%	0	0.0%	0	0.0%	0	0.0%	0	1.6%	1
Local shops, Swindon Town Centre	0.0%	1	0.0%	0	0.0%	0	0.0%	0	0.0%	0	0.0%	0	0.0%	0	0.0%	0	0.0%	0	0.0%	0
Local shops, Yate Town Centre	0.0%	1	0.0%	0	0.5%	1	0.0%	0	0.0%	0	0.0%	0	0.0%	0	0.0%	0	0.0%	0	0.0%	0
Marks & Spencer (Foodhall), Lower Bristol Road, Twerton, Bath, BA2 1EP	0.0%	0	0.0%	0	0.0%	0	0.0%	0	0.0%	0	0.0%	0	0.0%	0	0.0%	0	0.0%	0	0.8%	0
Marks & Spencer (Simply Food), Yate Shopping Centre, Yate, BS37 4AS	0.0%	0	0.0%	0	0.0%	0	0.7%	0	0.0%	0	0.0%	0	0.0%	0	0.0%	0	0.0%	0	0.0%	0
Morrisons, Cepen Park North, Chippenham, SN14 6UZ	0.0%	0	0.0%	0	0.0%	0	0.0%	0	0.0%	0	0.0%	0	0.0%	0	0.0%	0	0.0%	0	0.0%	0
Morrisons, Station Road, Yate, BS37 5PW	0.2%	2	0.0%	0	0.0%	0	2.8%	2	0.5%	0	0.0%	0	0.0%	0	0.0%	0	0.0%	0	0.0%	0
One Stop, Primrose Drive, Thornbury, BS35 1UP	0.0%	0	0.0%	0	0.0%	0	0.0%	0	0.0%	0	0.0%	0	0.0%	0	0.0%	0	0.0%	0	0.0%	0
One Stop, Wellington Road, Yate, BS37 5UY	0.0%	0	0.0%	0	0.0%	0	0.0%	0	0.0%	0	0.0%	0	0.0%	0	0.0%	0	0.0%	0	0.0%	0
One Stop, Westerleigh Road, Yate, BS37 4BN	0.0%	0	0.0%	0	0.0%	0	0.0%	0	0.0%	0	0.0%	0	0.0%	0	0.0%	0	0.0%	0	0.0%	0
Sainsbury's Superstore, Serbert Road, Portishead, BS20 7GD	0.0%	0	0.0%	0	0.0%	0	0.0%	0	0.0%	0	0.0%	0	0.0%	0	0.0%	0	0.0%	0	0.0%	0
Tesco Express, Bristol Road, Congresbury, BS49 5BG	0.0%	0	0.0%	0	0.0%	0	0.0%	0	0.0%	0	0.0%	0	0.0%	0	0.0%	0	0.0%	0	0.0%	0
Tesco Express, Lark Rise, Brimsham Park, Yate, BS37 7PJ	0.0%	0	0.0%	0	0.0%	0	0.0%	0	0.0%	0	0.0%	0	0.0%	0	0.0%	0	0.0%	0	0.0%	0
Tesco Express, Station Road,	0.0%	0	0.0%	0	0.0%	0	0.0%	0	0.0%	0	0.0%	0	0.0%	0	0.0%	0	0.0%	0	0.0%	0

	Total		Zone 10		Zone 11		Zone 12		Zone 13		Zone 14		Zone 15		Zone 16		Zone 17		Zone 18	
Yate, BS37 4PH																				
Tesco Extra, East Walk, Yate, BS37 4AS	0.0%	0	0.0%	0	0.0%	0	0.7%	0	0.0%	0	0.0%	0	0.0%	0	0.0%	0	0.0%	0	0.0%	0
Tesco Superstore, Emery Gate, Chippenham, SN15 3JP	0.0%	0	0.0%	0	0.0%	0	0.0%	0	0.0%	0	0.0%	0	0.0%	0	0.0%	0	0.0%	0	0.0%	0
Tesco Superstore, Kenn Road, Clevedon, BS21 6LH	0.0%	0	0.0%	0	0.0%	0	0.0%	0	0.0%	0	0.0%	0	0.0%	0	0.0%	0	0.0%	0	0.0%	0
Tesco Superstore, Midland Way, Thornbury, BS35 2BS	0.1%	2	0.0%	0	0.0%	0	0.0%	0	0.0%	0	2.5%	2	0.0%	0	0.0%	0	0.0%	0	0.0%	0
Tesco Superstore, Old Mills, Paulton, Bristol, BS39 7SW	0.0%	0	0.0%	0	0.0%	0	0.0%	0	0.0%	0	0.0%	0	0.0%	0	0.0%	0	0.0%	0	0.0%	0
Tesco Superstore, Station Road, Chepstow, NP16 5PB	0.0%	0	0.0%	0	0.0%	0	0.0%	0	0.0%	0	0.0%	0	0.0%	0	0.0%	0	0.0%	0	0.0%	0
Tesco Superstore, Station Road, Weston-super-Mare, BS23 1XG	0.0%	0	0.0%	0	0.0%	0	0.0%	0	0.0%	0	0.0%	0	0.0%	0	0.0%	0	0.0%	0	0.0%	0
Tesco Superstore, Stock Way North, Nailsea, Bristol, BS48 1AQ	0.0%	1	0.0%	0	0.0%	0	0.0%	0	0.0%	0	0.0%	0	0.0%	0	0.0%	0	0.0%	0	0.0%	0
Tunley Farm Butchers, Greenpark Station, Bath, BA1 1JB	0.0%	1	0.0%	0	0.5%	1	0.0%	0	0.0%	0	0.0%	0	0.0%	0	0.0%	0	0.0%	0	0.0%	0
Waitrose, Harbour Road, Portishead, Bristol, BS20 7DE	0.0%	0	0.0%	0	0.0%	0	0.0%	0	0.0%	0	0.0%	0	0.0%	0	0.0%	0	0.0%	0	0.0%	0
Waitrose, High Street, Nailsea, Bristol, BS48 1AP	0.0%	0	0.0%	0	0.0%	0	0.0%	0	0.0%	0	0.0%	0	0.0%	0	0.0%	0	0.0%	0	0.0%	0
Waitrose, Wickwar Road, Chipping Sodbury, BS37 6AU	0.3%	4	2.9%	2	0.5%	1	2.1%	1	0.0%	0	0.0%	0	0.0%	0	0.0%	0	0.0%	0	0.0%	0
Others																				
Other	0.0%	0	0.0%	0	0.0%	0	0.0%	0	0.0%	0	0.0%	0	0.0%	0	0.0%	0	0.0%	0	0.0%	0
Internet / delivery	0.0%	0	0.0%	0	0.0%	0	0.0%	0	0.0%	0	0.0%	0	0.0%	0	0.0%	0	0.0%	0	0.0%	0
(Same place as before)	0.0%	0	0.0%	0	0.0%	0	0.0%	0	0.0%	0	0.0%	0	0.0%	0	0.0%	0	0.0%	0	0.0%	0
(Don't know / can't remember)	0.0%	0	0.0%	0	0.0%	0	0.0%	0	0.0%	0	0.0%	0	0.0%	0	0.0%	0	0.0%	0	0.0%	0
(Don't do this type of shopping)	0.0%	0	0.0%	0	0.0%	0	0.0%	0	0.0%	0	0.0%	0	0.0%	0	0.0%	0	0.0%	0	0.0%	0
Weighted base:		1213		64		96		60		79		62		76		66		48		40
Sample:		1154		61		67		54		65		65		73		60		61		67

	Total		Zone 10		Zone 11		Zone 12		Zone 13		Zone 14		Zone 15		Zone 16		Zone 17		Zone 18	
Meanscore: [£]																				

Q16 How much does your household spend on average on 'top up' food and grocery shopping in a week? Once again, top up grocery shopping includes 'basket shops' in foodstores, purchases from speciality retailers such as bakers, butchers and greengrocers, and snacks bought from shops.
Those that do top-up shopping at Q13

£1 - £5	8.1%	110	7.4%	6	6.2%	6	8.0%	6	6.0%	5	6.6%	5	5.8%	5	9.8%	7	13.8%	7	4.5%	2
£6 - £10	18.7%	252	14.3%	11	24.5%	25	17.5%	12	16.4%	13	11.4%	8	13.6%	11	18.3%	14	17.3%	9	21.2%	9
£11 - £15	13.1%	177	16.2%	12	14.6%	15	11.2%	8	8.6%	7	15.1%	11	13.8%	12	13.2%	10	9.2%	5	24.5%	10
£16 - £20	20.5%	276	13.6%	10	23.6%	24	30.3%	21	27.2%	22	29.9%	22	22.2%	19	19.0%	14	20.5%	11	10.6%	4
£21 - £25	7.6%	102	4.4%	3	2.0%	2	14.4%	10	3.5%	3	10.1%	7	12.8%	11	11.9%	9	1.3%	1	10.7%	5
£26 - £30	8.3%	112	8.7%	7	11.4%	12	1.2%	1	3.1%	3	14.8%	11	11.9%	10	2.6%	2	11.1%	6	13.2%	6
£31 - £35	1.4%	18	0.0%	0	2.1%	2	1.2%	1	3.1%	3	0.0%	0	1.4%	1	3.3%	2	2.6%	1	0.0%	0
£36 - £40	3.4%	46	0.0%	0	0.5%	1	4.4%	3	5.6%	5	1.7%	1	4.3%	4	6.6%	5	1.3%	1	0.0%	0
£41 - £45	0.5%	6	0.0%	0	0.0%	0	1.2%	1	0.5%	0	0.0%	0	0.0%	0	1.3%	1	0.0%	0	0.0%	0
£46 - £50	3.5%	47	7.5%	6	0.0%	0	0.0%	0	3.1%	3	0.0%	0	2.4%	2	7.4%	5	3.3%	2	0.0%	0
£51 - £60	1.1%	15	0.0%	0	2.1%	2	3.2%	2	0.0%	0	0.0%	0	2.4%	2	0.0%	0	3.4%	2	1.5%	1
£61 - £70	0.2%	3	0.0%	0	0.5%	1	0.0%	0	0.0%	0	0.0%	0	0.0%	0	0.0%	0	0.0%	0	1.5%	1
£71 - £80	0.1%	2	0.0%	0	0.0%	0	0.0%	0	0.0%	0	0.0%	0	0.0%	0	0.0%	0	0.0%	0	1.5%	1
£81 - £90	0.2%	2	0.0%	0	0.0%	0	0.0%	0	0.0%	0	0.0%	0	0.0%	0	0.0%	0	0.0%	0	0.0%	0
£91 - £100	0.7%	10	0.6%	0	1.0%	1	3.2%	2	0.0%	0	0.0%	0	0.5%	0	0.0%	0	0.6%	0	0.0%	0
£101 - £110	0.0%	0	0.0%	0	0.0%	0	0.0%	0	0.0%	0	0.0%	0	0.0%	0	0.0%	0	0.0%	0	0.0%	0
£111 - £120	0.0%	1	0.0%	0	0.5%	1	0.0%	0	0.0%	0	0.0%	0	0.0%	0	0.0%	0	0.0%	0	0.0%	0
£121 - £130	0.0%	0	0.0%	0	0.0%	0	0.0%	0	0.0%	0	0.0%	0	0.0%	0	0.0%	0	0.0%	0	0.0%	0
£131 - £140	0.0%	0	0.0%	0	0.0%	0	0.0%	0	0.0%	0	0.0%	0	0.0%	0	0.0%	0	0.0%	0	0.0%	0
£141 - £150	0.1%	1	0.0%	0	0.0%	0	0.0%	0	0.0%	0	0.0%	0	0.0%	0	0.0%	0	0.0%	0	0.0%	0
£151 - £175	0.0%	0	0.0%	0	0.0%	0	0.0%	0	0.0%	0	0.0%	0	0.0%	0	0.0%	0	0.0%	0	0.0%	0
£176 - £200	0.0%	0	0.0%	0	0.0%	0	0.0%	0	0.0%	0	0.0%	0	0.0%	0	0.0%	0	0.0%	0	0.0%	0
£201 - £225	0.0%	0	0.0%	0	0.0%	0	0.0%	0	0.0%	0	0.0%	0	0.0%	0	0.0%	0	0.0%	0	0.0%	0
£226 - £250	0.0%	0	0.0%	0	0.0%	0	0.0%	0	0.0%	0	0.0%	0	0.0%	0	0.0%	0	0.0%	0	0.0%	0
£251 - £275	0.0%	0	0.0%	0	0.0%	0	0.0%	0	0.0%	0	0.0%	0	0.0%	0	0.0%	0	0.0%	0	0.0%	0
£276 - £300	0.0%	0	0.0%	0	0.0%	0	0.0%	0	0.0%	0	0.0%	0	0.0%	0	0.0%	0	0.0%	0	0.0%	0
£301+	0.0%	0	0.0%	0	0.0%	0	0.0%	0	0.0%	0	0.0%	0	0.0%	0	0.0%	0	0.0%	0	0.0%	0
(Don't know / varies)	11.1%	150	27.4%	21	11.0%	11	4.2%	3	21.9%	18	5.8%	4	7.9%	7	2.6%	2	15.6%	8	10.7%	5
(Refused)	1.3%	18	0.0%	0	0.0%	0	0.0%	0	1.0%	1	4.7%	3	1.0%	1	4.0%	3	0.0%	0	0.0%	0
Mean:		*20.76*		*20.49*		*19.34*		*22.29*		*19.85*		*19.16*		*21.93*		*20.76*		*20.11*		*19.52*
Weighted base:		1348		76		102		70		82		73		84		74		52		42
Sample:		1271		68		75		59		68		74		81		67		65		71

	Total		Zone 10		Zone 11		Zone 12		Zone 13		Zone 14		Zone 15		Zone 16		Zone 17		Zone 18	

Meanscore: [Number of times per week]

Q17 How often does your household do a top-up food and grocery shop?
Those that do top-up shopping at Q13

7 times a week	1.7%	23	3.0%	2	2.5%	3	0.6%	0	6.1%	5	0.0%	0	1.9%	2	0.6%	0	1.9%	1	1.5%	1
4-6 times a week	3.1%	42	3.1%	2	1.0%	1	0.6%	0	2.6%	2	3.0%	2	3.9%	3	1.9%	1	1.3%	1	0.8%	0
2-3 times a week	35.4%	477	36.7%	28	29.7%	30	36.1%	25	31.7%	26	34.9%	25	29.4%	25	42.9%	32	32.1%	17	20.6%	9
Once a week	46.7%	630	51.2%	39	54.3%	56	46.5%	33	41.8%	34	55.5%	40	51.0%	43	43.3%	32	48.2%	25	50.4%	21
Once a fortnight	7.9%	107	1.2%	1	4.6%	5	13.2%	9	9.2%	8	3.8%	3	8.9%	7	6.0%	4	14.5%	8	17.0%	7
Once a month	1.5%	20	1.8%	1	2.6%	3	0.6%	0	1.0%	1	0.4%	0	0.0%	0	3.4%	3	0.0%	0	2.3%	1
Less than once a month	0.2%	2	0.0%	0	0.5%	1	0.0%	0	0.0%	0	0.0%	0	0.0%	0	0.6%	0	0.0%	0	0.0%	0
(Don't know / varies)	3.4%	46	3.0%	2	4.7%	5	2.4%	2	7.6%	6	2.5%	2	4.9%	4	1.3%	1	1.9%	1	7.5%	3
Mean:		*1.73*		*1.86*		*1.62*		*1.55*		*1.97*		*1.64*		*1.70*		*1.71*		*1.59*		*1.36*
Weighted base:		1348		76		102		70		82		73		84		74		52		42
Sample:		1271		68		75		59		68		74		81		67		65		71

	Total		Zone 10		Zone 11		Zone 12		Zone 13		Zone 14		Zone 15		Zone 16		Zone 17		Zone 18	

Q18 Where did you last buy clothing or footwear goods?
Excl. Nulls & SFT

Zone 1																				
Avonmeads Retail Park, St Philips Causeway, Bristol (The Range, JD Sports, Wilko, Boots & more)	1.1%	10	0.0%	0	0.0%	0	0.0%	0	0.0%	0	0.0%	0	0.0%	0	0.0%	0	0.0%	0	4.8%	2
Bristol CITY CENTRE (includes Broadmead, Cabot Circus, The Galleries & The Arcade)	21.3%	186	22.9%	10	5.0%	3	16.0%	8	7.5%	3	32.3%	14	30.7%	14	25.3%	12	28.7%	10	5.5%	2
Marks & Spencer, Broadmead, Bristol, BS1 3DX	0.1%	1	0.0%	0	0.0%	0	0.0%	0	0.0%	0	0.0%	0	0.0%	0	1.0%	0	0.9%	0	0.0%	0
Redfield Local Centre, Bristol	0.1%	0	0.0%	0	0.0%	0	0.0%	0	0.0%	0	0.0%	0	0.0%	0	1.0%	0	0.0%	0	0.0%	0
Church Road, Bristol	0.1%	1	0.0%	0	0.0%	0	0.0%	0	0.0%	0	0.0%	0	0.0%	0	0.0%	0	0.0%	0	0.0%	0
Eastgate Retail Park, Bristol (Asda Living, Halfords, Next Home, Laura Ashley & more)	0.8%	7	1.0%	0	5.0%	3	0.0%	0	0.0%	0	0.0%	0	0.0%	0	0.0%	0	0.0%	0	0.0%	0
Tesco Extra, Eastgate Road, Eastville, Bristol, BS5 6XU	0.7%	6	6.3%	3	0.0%	0	0.0%	0	0.0%	0	0.0%	0	0.0%	0	0.0%	0	0.0%	0	0.0%	0
Kingswood Local Centre, Bristol (includes King Chase Shopping Centre)	1.0%	9	4.1%	2	5.0%	3	0.0%	0	0.0%	0	0.0%	0	1.7%	1	0.0%	0	0.0%	0	0.0%	0
Lidl, High Street, Hanham, Bristol, BS15 3QY	0.3%	3	0.0%	0	0.0%	0	0.0%	0	0.0%	0	0.0%	0	0.0%	0	0.0%	0	0.0%	0	0.0%	0
Sainsbury's Superstore, Kings Chase Shopping Centre, Kingswood, Bristol, BS15 8LP	0.7%	6	0.0%	0	0.0%	0	0.0%	0	0.0%	0	0.0%	0	0.0%	0	0.0%	0	0.0%	0	0.0%	0
Gloucester Road, Bristol	0.7%	6	0.0%	0	0.0%	0	0.0%	0	0.0%	0	0.0%	0	0.0%	0	0.0%	0	0.0%	0	0.0%	0
Zone 5																				
Asda (Petrol Station), Whiteladies Road, Redland, Bristol, BS8 2XS	0.1%	1	0.0%	0	0.0%	0	0.0%	0	0.0%	0	0.0%	0	0.0%	0	0.0%	0	0.0%	0	0.0%	0
Clifton Down Shopping Centre, Whiteladies Road, Bristol (Sainsbury's, WHSmith, Boots, Holland & Barrett & more)	0.3%	2	0.0%	0	0.0%	0	0.0%	0	0.0%	0	0.0%	0	3.5%	2	0.0%	0	0.0%	0	0.0%	0
Clifton VILLAGE Local Centre, Bristol (includes The Clifton Arcade)	1.3%	11	0.0%	0	0.0%	0	0.0%	0	0.0%	0	0.0%	0	0.0%	0	0.0%	0	0.0%	0	0.0%	0

	Total		Zone 10		Zone 11		Zone 12		Zone 13		Zone 14		Zone 15		Zone 16		Zone 17		Zone 18	
Park Street / Queens Road, Clifton, Bristol	0.6%	5	0.0%	0	0.0%	0	0.0%	0	0.0%	0	4.4%	2	0.0%	0	2.1%	1	0.0%	0	0.0%	0
Sainsbury's Superstore, Clifton Down Shopping Centre, Bristol, BS8 2NN	0.2%	2	0.0%	0	0.0%	0	0.0%	0	0.0%	0	4.4%	2	0.0%	0	0.0%	0	0.0%	0	0.0%	0
Whiteladies Road, Clifton, Bristol (NOT including Clifton Down Shopping Centre)	0.2%	2	0.0%	0	0.0%	0	0.0%	0	0.0%	0	0.0%	0	0.0%	0	0.0%	0	0.0%	0	0.0%	0
Henleaze Local Centre, Bristol	0.5%	4	0.0%	0	0.0%	0	0.0%	0	0.9%	0	0.0%	0	0.0%	0	0.0%	0	0.0%	0	0.0%	0
Westbury-on-Trym Local Centre, Bristol	0.2%	2	0.0%	0	0.0%	0	0.0%	0	0.0%	0	0.0%	0	0.0%	0	0.0%	0	0.0%	0	0.0%	0
Lidl, Muller Road, Bristol, BS7 9RB	0.1%	0	0.0%	0	0.0%	0	0.0%	0	0.0%	0	0.0%	0	0.0%	0	0.0%	0	0.0%	0	0.0%	0
Southmead Local Centre, Bristol	0.1%	0	0.0%	0	0.0%	0	0.0%	0	0.0%	0	0.0%	0	0.0%	0	0.0%	0	0.0%	0	0.0%	0
Costco, St Brendans Way, Bristol	0.2%	2	0.0%	0	0.0%	0	0.0%	0	0.9%	0	0.0%	0	0.0%	0	0.0%	0	0.0%	0	0.0%	0
Morrisons, Cribbs Causeway, Bristol, BS10 7UD	0.5%	4	0.0%	0	0.0%	0	0.9%	0	4.8%	2	0.0%	0	0.0%	0	0.0%	0	0.0%	0	0.0%	0
Asda, Craven Way, Longwell Green, Bristol, BS30 7DY	3.3%	29	9.5%	4	3.2%	2	0.0%	0	0.0%	0	3.7%	2	0.0%	0	1.0%	0	0.0%	0	1.8%	1
Gallagher Retail Park, LONGWELL GREEN (B&Q, Currys, Next, Tradepoint, M&S, Outfit & more)	7.2%	62	20.0%	9	19.3%	13	0.0%	0	0.0%	0	0.7%	0	1.7%	1	4.1%	2	6.8%	2	22.1%	8
Longwell Green Local Centre, Bristol (e.g. Bath Road shops near where Aldi is - NOT Longwell Green Retail Park, Bristol)	0.6%	5	0.0%	0	0.0%	0	0.0%	0	0.0%	0	0.0%	0	0.0%	0	0.0%	0	0.0%	0	0.9%	0
Marks & Spencer, Gallagher Retail Park, Longwell Green, Bristol, BS30 7DA	2.4%	21	0.0%	0	12.3%	8	0.0%	0	0.0%	0	0.0%	0	3.5%	2	1.0%	0	0.0%	0	5.7%	2
Channons Hill Retail Park, Fishponds (B&M, Iceland, Card Factory, One Below & Sue Ryder)	0.1%	1	0.0%	0	0.0%	0	0.0%	0	0.0%	0	0.0%	0	0.0%	0	0.0%	0	0.0%	0	0.0%	0
Fishponds Local Centre, Bristol	0.3%	3	3.1%	1	1.6%	1	0.9%	0	0.0%	0	0.0%	0	0.0%	0	0.0%	0	0.0%	0	0.0%	0
Emersons Green Local Centre, Bristol (e.g. Emerson's Way shops	0.1%	0	0.0%	0	0.0%	0	0.0%	0	0.0%	0	0.0%	0	0.0%	0	0.0%	0	0.0%	0	0.0%	0

	Total		Zone 10		Zone 11		Zone 12		Zone 13		Zone 14		Zone 15		Zone 16		Zone 17		Zone 18	
where vets is - NOT Emersons Green Retail Park)																				
Emersons Green Retail Park, Bristol (Lidl, Boots, Argos, Poundland, Peacocks, Sports Direct & more)	0.6%	5	2.1%	1	0.0%	0	0.0%	0	0.0%	0	0.0%	0	0.0%	0	1.0%	0	0.0%	0	0.0%	0
Sainsbury's Superstore, Emersons Green, Bristol, BS16 7AE	2.7%	24	12.7%	6	11.3%	7	4.6%	2	0.0%	0	0.0%	0	3.5%	2	0.0%	0	0.0%	0	0.9%	0
Staple Hill Local Centre, Bristol	0.4%	4	1.0%	0	5.0%	3	0.0%	0	0.0%	0	0.0%	0	0.0%	0	0.0%	0	0.0%	0	0.0%	0
Zone 12																				
Aldi, Brook Way, Patchway, Bradley Stoke, BS32 9DA	0.0%	0	0.0%	0	0.0%	0	0.9%	0	0.0%	0	0.0%	0	0.0%	0	0.0%	0	0.0%	0	0.0%	0
Winterbourne Village Centre	0.0%	0	0.0%	0	0.0%	0	0.9%	0	0.0%	0	0.0%	0	0.0%	0	0.0%	0	0.0%	0	0.0%	0
Zone 13																				
Abbey Wood Shopping Park, Filton (Asda, Matalan, Pets at Home, Poundland, B&M & more)	1.8%	15	0.0%	0	0.0%	0	9.3%	4	2.7%	1	0.0%	0	0.0%	0	0.0%	0	0.0%	0	0.0%	0
Asda, Abbey Wood Shopping Park, Filton, BS34 7JL	0.1%	0	0.0%	0	0.0%	0	0.0%	0	0.0%	0	0.0%	0	0.0%	0	0.0%	0	0.0%	0	0.0%	0
Asda, Highwood Lane, Patchway, Bristol, BS34 5TL	1.1%	10	0.0%	0	0.0%	0	0.0%	0	1.8%	1	3.7%	2	0.0%	0	0.0%	0	0.0%	0	0.0%	0
Bradley Stoke Town Centre (includes Willowbrook Shopping Centre)	0.2%	2	0.0%	0	0.0%	0	0.9%	0	1.8%	1	0.0%	0	0.0%	0	0.0%	0	0.0%	0	0.0%	0
Cribbs Causeway, Bristol (includes the Mall & Retail Park)	20.1%	175	8.2%	4	23.6%	15	29.2%	14	42.6%	19	12.9%	5	5.1%	2	4.1%	2	1.9%	1	0.9%	0
Lidl, Haze Way, Patchway, BS34 5BZ	0.3%	2	0.0%	0	0.0%	0	0.0%	0	5.5%	2	0.0%	0	0.0%	0	0.0%	0	0.0%	0	0.0%	0
Marks & Spencer, The Mall, Cribbs Causeway, BS34 5QT	3.5%	31	2.1%	1	2.4%	2	5.6%	3	13.8%	6	0.7%	0	0.9%	0	1.0%	0	0.0%	0	0.0%	0
Patchway Town Centre	0.0%	0	0.0%	0	0.0%	0	0.0%	0	0.9%	0	0.0%	0	0.0%	0	0.0%	0	0.0%	0	0.0%	0
Sainsbury's Superstore, Fox Den Road, Stoke Gifford, BS34 8SS	0.4%	3	0.0%	0	0.0%	0	0.9%	0	0.0%	0	0.0%	0	0.0%	0	0.0%	0	0.0%	0	0.0%	0
Tesco Extra, Willow Brook Centre, Bradley Stoke, BS32 8EF	0.5%	5	0.0%	0	0.0%	0	3.6%	2	6.6%	3	0.0%	0	0.0%	0	0.0%	0	0.0%	0	0.0%	0
The Shield Retail Centre,	0.1%	1	0.0%	0	0.0%	0	0.0%	0	0.0%	0	0.0%	0	0.0%	0	0.0%	0	0.0%	0	0.0%	0

	Total		Zone 10		Zone 11		Zone 12		Zone 13		Zone 14		Zone 15		Zone 16		Zone 17		Zone 18	
Gloucester Road North, Filton, Bristol, BS34 7BR																				
Willow Brook Shopping Centre, Bradley Stoke (Tesco Extra, Boots, Pets at Home, Poundstretcher & more)	0.2%	2	0.0%	0	0.0%	0	0.0%	0	0.0%	0	4.4%	2	0.0%	0	0.0%	0	0.0%	0	0.0%	0
Asda, East Street, Bedminster, Bristol, BS3 4JY	0.8%	7	0.0%	0	0.0%	0	0.0%	0	3.7%	2	2.8%	1	4.3%	2	2.1%	1	0.0%	0	0.0%	0
Bedminster Local Centre, Bristol	0.2%	2	2.0%	1	0.0%	0	0.0%	0	0.0%	0	0.0%	0	0.9%	0	1.0%	0	0.0%	0	0.0%	0
Sainsbury's Superstore, Winterstoke Road, Bristol, BS3 2NS	0.6%	5	0.0%	0	0.0%	0	0.0%	0	0.0%	0	4.9%	2	3.4%	2	2.1%	1	0.0%	0	0.0%	0
South Bristol Retail Park, Winterstoke Road, Ashton Gate, Bristol (Halfords, Food Warehouse, Currys & B&M)	0.2%	2	0.0%	0	0.0%	0	0.0%	0	0.0%	0	0.0%	0	0.0%	0	0.0%	0	5.8%	2	0.0%	0
Hartcliffe Local Centre, Bristol	0.0%	0	0.0%	0	0.0%	0	0.0%	0	0.0%	0	0.0%	0	0.0%	0	0.0%	0	0.9%	0	0.0%	0
Imperial Retail Park, Wills Way, Bristol (B&Q, Argos, Bedworld, B&M, Homesense, The Range & more)	1.0%	8	0.0%	0	0.0%	0	0.0%	0	0.0%	0	3.6%	2	2.5%	1	5.2%	2	9.3%	3	0.0%	0
Morrisons, Peterson Avenue, Hartcliffe, Bristol, BS13 0BE	0.7%	6	0.0%	0	0.0%	0	0.0%	0	0.0%	0	0.0%	0	5.3%	2	6.5%	3	1.9%	1	0.0%	0
Zone 16																				
Brislington Local Centre	0.2%	1	0.0%	0	0.0%	0	0.0%	0	0.0%	0	0.0%	0	0.9%	0	0.0%	0	0.0%	0	0.0%	0
Brislington Retail Park, Bath Road, Bristol (Halfords, B&M, Dreams, Matalan, Sports Direct & more)	3.1%	27	0.0%	0	1.6%	1	0.0%	0	0.0%	0	7.4%	3	3.4%	2	9.5%	4	9.6%	3	11.2%	4
Knowle Local Centre, Bristol	0.1%	1	0.0%	0	0.0%	0	0.0%	0	0.0%	0	0.0%	0	0.9%	0	1.0%	0	0.9%	0	0.0%	0
Sainsbury's Superstore, St Philips Causeway, Arnos Vale, Bristol, BS4 3BD	2.2%	19	0.0%	0	0.0%	0	0.0%	0	0.0%	0	1.4%	1	0.0%	0	3.1%	1	2.8%	1	0.9%	0
Tesco Extra, Callington Road, Brislington, Bristol, BS4 5AY	2.0%	17	0.0%	0	0.0%	0	0.0%	0	0.0%	0	0.0%	0	10.7%	5	16.0%	7	14.5%	5	0.0%	0
Totterdown Local Centre, Bristol	0.2%	2	0.0%	0	0.0%	0	0.0%	0	0.0%	0	0.0%	0	0.0%	0	4.3%	2	0.0%	0	0.0%	0
Tramway Retail Park, Bath Road, Brislington	0.4%	3	0.0%	0	0.0%	0	0.0%	0	0.0%	0	0.0%	0	0.0%	0	0.0%	0	0.0%	0	1.8%	1

	Total		Zone 10		Zone 11		Zone 12		Zone 13		Zone 14		Zone 15		Zone 16		Zone 17		Zone 18	
(Dunelm & Go Outdoors)																				
Zone 17																				
Asda, Oatlands Avenue, Whitchurch, BS14 0ST	0.7%	6	0.0%	0	0.0%	0	0.0%	0	0.0%	0	0.0%	0	11.3%	5	0.0%	0	2.8%	1	0.0%	0
Whitehall Garden Centre, Norton Lane, Bristol, BS14 0BT	0.0%	0	0.0%	0	0.0%	0	0.0%	0	0.0%	0	0.0%	0	0.0%	0	0.0%	0	0.9%	0	0.0%	0
Zone 18																				
Keynsham Town Centre	0.6%	5	0.0%	0	0.8%	1	0.0%	0	0.0%	0	0.0%	0	0.0%	0	0.0%	0	1.9%	1	10.1%	3
Outside Survey Area																				
Abergavenny Town Centre	0.1%	1	0.0%	0	0.0%	0	0.0%	0	0.0%	0	0.0%	0	0.0%	0	0.0%	0	1.9%	1	0.0%	0
Aldi, Wyndham Way, Portishead, Bristol, BS20 8LR	0.1%	0	0.0%	0	0.0%	0	0.0%	0	0.0%	0	0.0%	0	0.0%	0	0.0%	0	0.0%	0	0.0%	0
Asda, Phillips Road, Weston-Super-Mare, BS23 3UZ	0.1%	0	0.0%	0	0.0%	0	0.0%	0	0.0%	0	0.0%	0	0.0%	0	0.0%	0	0.0%	0	0.0%	0
Bath City Centre (includes SouthGate Shopping Centre)	3.0%	27	0.0%	0	3.3%	2	4.7%	2	0.0%	0	0.0%	0	0.0%	0	2.1%	1	5.8%	2	25.0%	9
Broadway Village Centre	0.1%	1	0.0%	0	0.0%	0	0.0%	0	0.0%	0	0.0%	0	0.0%	0	0.0%	0	0.0%	0	0.0%	0
Burnham on Sea Town Centre	0.3%	2	0.0%	0	0.0%	0	0.0%	0	0.0%	0	0.0%	0	0.0%	0	0.0%	0	0.0%	0	0.0%	0
Central London / West End	0.2%	2	0.0%	0	0.0%	0	0.0%	0	0.0%	0	3.7%	2	0.0%	0	0.0%	0	0.0%	0	0.0%	0
Cheltenham Town Centre	0.1%	1	0.0%	0	0.0%	0	0.0%	0	0.0%	0	0.0%	0	0.0%	0	0.0%	0	0.0%	0	1.8%	1
Christchurch Town Centre	0.1%	1	0.0%	0	0.0%	0	0.0%	0	0.0%	0	0.0%	0	0.0%	0	0.0%	0	0.0%	0	0.0%	0
Clarks Village Outlet Centre, Street (Over 90 Designer & High Street brands)	0.9%	8	0.0%	0	0.0%	0	0.0%	0	0.0%	0	0.0%	0	4.4%	2	5.3%	2	0.9%	0	3.7%	1
Dublin City Centre	0.1%	1	0.0%	0	0.0%	0	0.0%	0	0.0%	0	0.0%	0	0.0%	0	0.0%	0	0.0%	0	0.0%	0
Edinburgh City Centre	0.2%	2	0.0%	0	0.0%	0	0.0%	0	0.0%	0	4.4%	2	0.0%	0	0.0%	0	0.0%	0	0.0%	0
Exeter City Centre	0.1%	1	2.0%	1	0.0%	0	0.0%	0	0.0%	0	0.0%	0	0.0%	0	0.0%	0	0.0%	0	0.0%	0
Gallagher Retail Park (aka The Wyvern Centre), WESTON SUPER MARE (The Range, Currys, Dreams, Oak Furnitureland & more)	0.2%	2	1.0%	0	0.0%	0	0.0%	0	0.0%	0	0.0%	0	0.0%	0	0.0%	0	0.0%	0	1.8%	1
Gloucester Keys Retail Park, St Ann Way, Gloucester, GL1 5SH	0.3%	3	0.0%	0	0.0%	0	3.7%	2	0.0%	0	0.0%	0	0.9%	0	0.0%	0	0.0%	0	0.0%	0
Manchester City Centre	0.4%	3	0.0%	0	0.0%	0	0.0%	0	0.0%	0	0.0%	0	0.0%	0	0.0%	0	0.0%	0	0.0%	0
Minehead Town Centre	0.1%	0	1.0%	0	0.0%	0	0.0%	0	0.0%	0	0.0%	0	0.0%	0	0.0%	0	0.0%	0	0.0%	0
Nailsea Town Centre	0.0%	0	0.0%	0	0.0%	0	0.0%	0	0.0%	0	0.7%	0	0.0%	0	0.0%	0	0.0%	0	0.0%	0
Portishead Town Centre	0.3%	3	0.0%	0	0.0%	0	0.0%	0	4.8%	2	0.0%	0	0.0%	0	0.0%	0	0.0%	0	0.0%	0
Riverside Retail Park, Link Road, Yate, BS37 4AQ	0.1%	1	0.0%	0	0.0%	0	1.8%	1	0.9%	0	0.0%	0	0.0%	0	0.0%	0	0.0%	0	0.0%	0

	Total		Zone 10		Zone 11		Zone 12		Zone 13		Zone 14		Zone 15		Zone 16		Zone 17		Zone 18	
Sheffield City Centre	0.2%	2	0.0%	0	0.0%	0	0.0%	0	0.0%	0	0.0%	0	0.0%	0	0.0%	0	0.0%	0	0.0%	0
Sidmouth Town Centre	0.2%	2	0.0%	0	0.0%	0	0.0%	0	0.0%	0	0.0%	0	0.0%	0	0.0%	0	0.0%	0	0.0%	0
Street Village Centre	0.0%	0	0.0%	0	0.0%	0	0.0%	0	0.0%	0	0.0%	0	0.9%	0	0.0%	0	0.0%	0	0.0%	0
Swindon Town Centre	0.1%	1	0.0%	0	0.0%	0	0.0%	0	0.0%	0	0.0%	0	0.0%	0	0.0%	0	0.0%	0	0.0%	0
Tesco Extra, East Walk, Yate, BS37 4AS	0.5%	5	0.0%	0	0.0%	0	2.7%	1	0.0%	0	4.4%	2	0.0%	0	0.0%	0	0.0%	0	0.0%	0
The Trafford Centre, Manchester, M17 8AA	0.1%	0	0.0%	0	0.0%	0	0.0%	0	0.0%	0	0.0%	0	0.0%	0	0.0%	0	0.0%	0	0.0%	0
Torquay Town Centre	0.1%	1	0.0%	0	0.0%	0	0.0%	0	0.0%	0	0.0%	0	0.0%	0	0.0%	0	1.9%	1	0.0%	0
Weston Lock Retail Park, Lower Bristol Road, Bath (Currys, M&S Foodhall)	0.5%	5	0.0%	0	0.0%	0	0.0%	0	0.0%	0	0.0%	0	0.0%	0	0.0%	0	0.0%	0	0.9%	0
Yate Town Centre	1.1%	10	1.0%	0	0.8%	1	13.4%	6	0.9%	0	0.0%	0	0.0%	0	0.0%	0	0.0%	0	0.0%	0
Weighted base:		871		45		65		47		45		42		47		46		36		35
Sample:		986		54		58		54		49		47		55		55		49		66

Meanscore: [Number of visits per month]

Q19 How often do you generally make shopping trips for clothing or footwear to (LOCATION MENTIONED AT Q18)?
Not those that said 'Abroad', Internet / delivery', Mail order / catalogue', TV shopping', (Don't know / can't remember)' or '(Don't do this type of shopping)' at Q18

7 days a week	0.7%	6	0.0%	0	0.0%	0	0.0%	0	0.0%	0	4.4%	2	0.9%	0	0.0%	0	0.0%	0	0.9%	0
4-6 days a week	0.9%	8	0.0%	0	0.0%	0	0.0%	0	0.0%	0	3.7%	2	4.5%	2	0.0%	0	0.0%	0	0.0%	0
2-3 days a week	0.9%	8	0.0%	0	7.3%	5	0.0%	0	0.0%	0	0.0%	0	0.9%	0	0.0%	0	0.9%	0	0.9%	0
One day a week	3.7%	32	1.0%	0	4.0%	3	8.9%	4	1.8%	1	6.4%	3	2.5%	1	3.1%	1	7.7%	3	0.9%	0
Every two weeks	6.4%	56	4.1%	2	6.5%	4	5.6%	3	6.4%	3	2.1%	1	0.0%	0	7.4%	3	4.7%	2	11.2%	4
Every three weeks	1.8%	16	0.0%	0	4.2%	3	0.0%	0	0.0%	0	0.0%	0	0.0%	0	2.1%	1	0.0%	0	0.9%	0
Monthly	18.9%	165	11.5%	5	19.6%	13	16.5%	8	20.2%	9	24.8%	11	26.1%	12	20.3%	9	26.7%	9	22.1%	8
Once every two months	13.8%	121	23.2%	10	18.8%	12	13.8%	7	6.3%	3	10.0%	4	11.3%	5	8.3%	4	14.5%	5	15.8%	5
Three-four times a year	18.4%	160	34.4%	15	18.6%	12	12.2%	6	20.5%	9	9.2%	4	18.2%	8	21.1%	10	20.1%	7	5.5%	2
Twice a year	11.6%	101	5.1%	2	11.4%	7	20.1%	10	14.1%	6	9.2%	4	2.6%	1	12.6%	6	5.6%	2	16.7%	6
Once a year	5.9%	52	2.1%	1	2.4%	2	9.2%	4	11.3%	5	9.2%	4	8.8%	4	11.5%	5	2.8%	1	8.5%	3
Less often	5.7%	50	5.1%	2	4.0%	3	9.2%	4	0.0%	0	10.1%	4	5.1%	2	8.3%	4	7.7%	3	11.0%	4
Have only visited once	1.7%	15	6.3%	3	0.0%	0	0.0%	0	0.0%	0	8.0%	3	0.0%	0	0.0%	0	0.0%	0	1.8%	1
(Don’t know / varies)	9.5%	83	7.2%	3	3.2%	2	4.5%	2	19.4%	9	2.8%	1	19.1%	9	5.3%	2	9.4%	3	3.7%	1
Mean:		*1.24*		*0.55*		*1.50*		*0.83*		*0.65*		*2.92*		*2.11*		*0.68*		*1.01*		*1.04*
Weighted base:		871		45		65		47		45		42		47		46		36		35
Sample:		986		54		58		54		49		47		55		55		49		66

Q20 How do you travel to (LOCATION MENTIONED AT Q18)?

Not those that said 'Abroad', Internet / delivery', Mail order / catalogue', TV shopping', (Don't know / can't remember)' or '(Don't do this type of shopping)' at Q18

	Total		Zone 10		Zone 11		Zone 12		Zone 13		Zone 14		Zone 15		Zone 16		Zone 17		Zone 18	
Car / van (as driver)	62.4%	543	66.7%	30	79.5%	52	75.6%	36	80.8%	36	48.2%	20	67.9%	32	50.3%	23	79.1%	28	68.6%	24
Car / van (as passenger)	10.1%	88	9.5%	4	4.0%	3	12.6%	6	6.3%	3	0.7%	0	10.4%	5	11.4%	5	7.7%	3	9.2%	3
Bus, minibus or coach	13.1%	114	14.5%	6	5.8%	4	8.3%	4	2.7%	1	19.5%	8	15.6%	7	20.1%	9	12.2%	4	6.4%	2
Motorcycle, scooter or moped	0.3%	3	0.0%	0	0.0%	0	0.0%	0	0.0%	0	0.0%	0	0.0%	0	0.0%	0	0.0%	0	0.0%	0
Walk	10.2%	88	7.3%	3	5.8%	4	3.6%	2	6.6%	3	22.2%	9	1.7%	1	18.2%	8	0.0%	0	8.2%	3
Taxi	0.5%	4	2.0%	1	5.0%	3	0.0%	0	0.0%	0	0.0%	0	0.0%	0	0.0%	0	0.0%	0	0.0%	0
Train	0.5%	4	0.0%	0	0.0%	0	0.0%	0	0.0%	0	0.0%	0	0.0%	0	0.0%	0	0.0%	0	1.8%	1
Metro	0.2%	2	0.0%	0	0.0%	0	0.0%	0	0.0%	0	3.7%	2	0.0%	0	0.0%	0	0.0%	0	0.0%	0
Bicycle	1.3%	11	0.0%	0	0.0%	0	0.0%	0	0.0%	0	1.4%	1	0.0%	0	0.0%	0	0.0%	0	0.0%	0
E-scooters	0.3%	2	0.0%	0	0.0%	0	0.0%	0	0.0%	0	0.0%	0	0.0%	0	0.0%	0	0.0%	0	0.0%	0
Mobility scooter / disability vehicle	0.1%	1	0.0%	0	0.0%	0	0.0%	0	1.8%	1	0.0%	0	0.0%	0	0.0%	0	0.0%	0	0.0%	0
Other	0.0%	0	0.0%	0	0.0%	0	0.0%	0	0.0%	0	0.0%	0	0.0%	0	0.0%	0	0.0%	0	0.0%	0
Aeroplane	0.3%	3	0.0%	0	0.0%	0	0.0%	0	0.0%	0	4.4%	2	0.0%	0	0.0%	0	0.0%	0	0.0%	0
Park & Ride	0.4%	3	0.0%	0	0.0%	0	0.0%	0	0.0%	0	0.0%	0	3.5%	2	0.0%	0	0.9%	0	0.9%	0
(Don't know / can't remember)	0.4%	4	0.0%	0	0.0%	0	0.0%	0	1.8%	1	0.0%	0	0.9%	0	0.0%	0	0.0%	0	4.8%	2
Weighted base:		871		45		65		47		45		42		47		46		36		35
Sample:		986		54		58		54		49		47		55		55		49		66

	Total		Zone 10		Zone 11		Zone 12		Zone 13		Zone 14		Zone 15		Zone 16		Zone 17		Zone 18	

Q21 When you last went shopping for clothing or footwear at (LOCATION MENTIONED AT Q18), did you link this trip with another activity?
Not those that said 'Abroad', Internet / delivery', Mail order / catalogue', TV shopping', (Don't know / can't remember)' or '(Don't do this type of shopping)' at Q18

Yes – NON-FOOD shopping	13.4%	117	2.1%	1	16.5%	11	14.8%	7	14.8%	7	12.8%	5	11.3%	5	13.7%	6	21.0%	7	7.3%	3
Yes – FOOD shopping	10.7%	94	17.9%	8	11.3%	7	10.9%	5	15.8%	7	9.4%	4	12.1%	6	19.0%	9	4.9%	2	6.4%	2
Yes – visiting services such as banks and other financial institutions (includes post office)	0.5%	4	1.0%	0	0.0%	0	0.9%	0	0.0%	0	0.0%	0	0.0%	0	0.0%	0	0.0%	0	2.8%	1
Yes – leisure activity (e.g. gym, cinema, library, church, museum, art gallery, etc.)	3.0%	26	0.0%	0	0.0%	0	4.5%	2	8.5%	4	8.0%	3	4.5%	2	4.3%	2	2.8%	1	1.8%	1
Yes – visiting café / pub / restaurant	13.1%	114	13.6%	6	22.9%	15	14.7%	7	10.2%	5	2.9%	1	13.1%	6	16.7%	8	9.4%	3	14.0%	5
Yes – visiting other service such as hairdressers, beautician, laundrette etc	0.4%	4	0.0%	0	0.0%	0	0.9%	0	0.0%	0	0.0%	0	0.0%	0	0.0%	0	0.0%	0	0.0%	0
Yes – travelling to / from work	1.7%	15	11.8%	5	0.0%	0	0.0%	0	0.0%	0	4.4%	2	0.0%	0	1.0%	0	0.0%	0	1.8%	1
Yes – travelling to / from school / college / university (includes school run)	0.4%	3	0.0%	0	0.0%	0	0.0%	0	0.0%	0	1.4%	1	0.0%	0	0.0%	0	0.0%	0	0.0%	0
Yes – getting petrol	0.3%	2	0.0%	0	0.0%	0	0.0%	0	0.0%	0	0.0%	0	2.5%	1	0.0%	0	0.0%	0	0.9%	0
Yes – visiting family / friends	3.6%	32	3.1%	1	7.4%	5	4.7%	2	0.9%	0	4.4%	2	1.7%	1	0.0%	0	4.9%	2	4.6%	2
Yes – visiting health service such as doctor, dentist, hospital	1.9%	16	3.1%	1	0.0%	0	0.0%	0	0.9%	0	0.0%	0	0.0%	0	0.0%	0	0.9%	0	0.9%	0
Yes – window shopping / browsing	3.1%	27	2.1%	1	0.0%	0	10.3%	5	6.6%	3	4.4%	2	8.0%	4	0.0%	0	2.8%	1	1.8%	1
Yes – going for a walk / walk the dog	1.3%	11	2.0%	1	0.0%	0	0.0%	0	0.0%	0	4.4%	2	3.5%	2	2.1%	1	1.9%	1	0.0%	0
Yes – other activity	0.0%	0	0.0%	0	0.0%	0	0.0%	0	0.0%	0	0.0%	0	0.0%	0	0.0%	0	0.0%	0	0.0%	0
(No activity)	45.0%	392	43.4%	19	40.4%	26	34.7%	16	41.5%	19	48.0%	20	42.5%	20	42.1%	19	47.5%	17	55.8%	19
(Don’t know / can't remember / varies)	1.5%	13	0.0%	0	1.6%	1	3.6%	2	0.9%	0	0.0%	0	0.9%	0	1.0%	0	3.8%	1	1.8%	1
Weighted base:		871		45		65		47		45		42		47		46		36		35
Sample:		986		54		58		54		49		47		55		55		49		66

	Total		Zone 10		Zone 11		Zone 12		Zone 13		Zone 14		Zone 15		Zone 16		Zone 17		Zone 18	

Q22 Where did you last buy books, CDs, DVDs or video games?
Excl. Nulls & SFT

Zone 1																				
Avonmeads Retail Park, St Philips Causeway, Bristol (The Range, JD Sports, Wilko, Boots & more)	0.0%	0	0.0%	0	0.0%	0	0.0%	0	0.0%	0	0.0%	0	0.0%	0	0.0%	0	0.0%	0	0.0%	0
Baptist Mills Local Centre, Bristol	0.0%	0	0.0%	0	0.0%	0	0.0%	0	0.0%	0	0.0%	0	0.0%	0	0.0%	0	0.0%	0	0.0%	0
Bristol CITY CENTRE (includes Broadmead, Cabot Circus, The Galleries & The Arcade)	15.3%	59	13.4%	2	3.0%	1	6.2%	1	6.6%	2	20.6%	5	18.8%	3	27.8%	6	32.2%	4	0.0%	0
Bristol Guild of Applied Art, Park Street, Bristol, BS1 5JY	0.0%	0	0.0%	0	0.0%	0	0.0%	0	0.0%	0	0.0%	0	0.0%	0	0.0%	0	0.0%	0	0.0%	0
Gardiner Haskins Interiors, Broad Plain, Bristol	0.0%	0	0.0%	0	0.0%	0	0.0%	0	0.0%	0	0.0%	0	0.0%	0	0.0%	0	0.0%	0	0.0%	0
Iceland (The Food Warehouse), Avonmeads Retail Park, Redcliffe, Bristol, BS2 0SP	0.0%	0	0.0%	0	0.0%	0	0.0%	0	0.0%	0	0.0%	0	0.0%	0	0.0%	0	0.0%	0	0.0%	0
Marks & Spencer, Broadmead, Bristol, BS1 3DX	0.0%	0	0.0%	0	0.0%	0	0.0%	0	0.0%	0	0.0%	0	0.0%	0	0.0%	0	0.0%	0	0.0%	0
Merchants Trade Park, Feeder Road, Bristol, BS2 0TX	0.0%	0	0.0%	0	0.0%	0	0.0%	0	0.0%	0	0.0%	0	0.0%	0	0.0%	0	0.0%	0	0.0%	0
Old Market Local Centre, Bristol	0.0%	0	0.0%	0	0.0%	0	0.0%	0	0.0%	0	0.0%	0	0.0%	0	0.0%	0	0.0%	0	0.0%	0
Redfield Local Centre, Bristol	0.0%	0	0.0%	0	0.0%	0	0.0%	0	0.0%	0	0.0%	0	0.0%	0	0.0%	0	0.0%	0	0.0%	0
St Michael's Hill Local Centre, Bristol	0.1%	0	0.0%	0	0.0%	0	0.0%	0	0.0%	0	0.0%	0	0.0%	0	0.0%	0	0.0%	0	0.0%	0
St Werburgh's Local Centre, Bristol	0.1%	0	0.0%	0	0.0%	0	0.0%	0	0.0%	0	0.0%	0	0.0%	0	0.0%	0	0.0%	0	0.0%	0
Stokes Croft / Cheltenham Road, Bristol	0.0%	0	0.0%	0	0.0%	0	0.0%	0	0.0%	0	0.0%	0	0.0%	0	0.0%	0	0.0%	0	0.0%	0
Temple Meads Local Centre, Bristol	0.0%	0	0.0%	0	0.0%	0	0.0%	0	0.0%	0	0.0%	0	0.0%	0	0.0%	0	0.0%	0	0.0%	0
Tesco Metro, Broadmead, Bristol, BS1 3DW	0.0%	0	0.0%	0	0.0%	0	0.0%	0	0.0%	0	0.0%	0	0.0%	0	0.0%	0	0.0%	0	0.0%	0
The Galleries, Broadmead, Bristol, BS1 3XE	0.0%	0	0.0%	0	0.0%	0	0.0%	0	0.0%	0	0.0%	0	0.0%	0	0.0%	0	0.0%	0	0.0%	0
Wapping Wharf Local Centre, Bristol	0.2%	1	0.0%	0	0.0%	0	0.0%	0	0.0%	0	2.4%	1	0.0%	0	0.0%	0	0.0%	0	0.0%	0

	Total		Zone 10		Zone 11		Zone 12		Zone 13		Zone 14		Zone 15		Zone 16		Zone 17		Zone 18	
Zone 2																				
Aldi, Church Road, Bristol, BS5 9HT	0.0%	0	0.0%	0	0.0%	0	0.0%	0	0.0%	0	0.0%	0	0.0%	0	0.0%	0	0.0%	0	0.0%	0
Barton Hill Local Centre, Bristol	0.0%	0	0.0%	0	0.0%	0	0.0%	0	0.0%	0	0.0%	0	0.0%	0	0.0%	0	0.0%	0	0.0%	0
Bristol Carpets, Fishponds Trading Estate, Clay Hill, Bristol, BS5 7EY	0.0%	0	0.0%	0	0.0%	0	0.0%	0	0.0%	0	0.0%	0	0.0%	0	0.0%	0	0.0%	0	0.0%	0
Church Road, Bristol	0.0%	0	0.0%	0	0.0%	0	0.0%	0	0.0%	0	0.0%	0	0.0%	0	0.0%	0	0.0%	0	0.0%	0
Cyril Dark & Sons, Victoria House, Netham Road, Bristol, BS5 9PQ	0.0%	0	0.0%	0	0.0%	0	0.0%	0	0.0%	0	0.0%	0	0.0%	0	0.0%	0	0.0%	0	0.0%	0
Eastgate Retail Park, Bristol (Asda Living, Halfords, Next Home, Laura Ashley & more)	0.6%	2	2.7%	0	0.0%	0	0.0%	0	0.0%	0	0.0%	0	0.0%	0	0.0%	0	0.0%	0	0.0%	0
Easton Local Centre, Bristol	0.1%	0	0.0%	0	0.0%	0	0.0%	0	0.0%	0	0.0%	0	0.0%	0	0.0%	0	0.0%	0	0.0%	0
Eastville Local Centre, Bristol	0.0%	0	0.0%	0	0.0%	0	0.0%	0	0.0%	0	0.0%	0	0.0%	0	0.0%	0	0.0%	0	0.0%	0
IKEA, Eastgate Road, Bristol	0.0%	0	0.0%	0	0.0%	0	0.0%	0	0.0%	0	0.0%	0	0.0%	0	0.0%	0	0.0%	0	0.0%	0
Lidl, Church Road, Lawrence Hill, Bristol, BS5 0BT	0.0%	0	0.0%	0	0.0%	0	0.0%	0	0.0%	0	0.0%	0	0.0%	0	0.0%	0	0.0%	0	0.0%	0
Screwfix, Bush Industrial Estate, Hammersmith Road, Bristol, BS5 7BD	0.0%	0	0.0%	0	0.0%	0	0.0%	0	0.0%	0	0.0%	0	0.0%	0	0.0%	0	0.0%	0	0.0%	0
St Mark's Road, Bristol	0.0%	0	0.0%	0	0.0%	0	0.0%	0	0.0%	0	0.0%	0	0.0%	0	0.0%	0	0.0%	0	0.0%	0
Tesco Extra, Eastgate Road, Eastville, Bristol, BS5 6XU	0.6%	2	0.0%	0	0.0%	0	0.0%	0	0.0%	0	0.0%	0	0.0%	0	0.0%	0	0.0%	0	0.0%	0
Tesco Metro, Church Road, Redfield, Bristol, BS5 9HT	0.0%	0	0.0%	0	0.0%	0	0.0%	0	0.0%	0	0.0%	0	0.0%	0	0.0%	0	0.0%	0	0.0%	0
Whitehall Local Centre, Bristol	0.0%	0	0.0%	0	0.0%	0	0.0%	0	0.0%	0	0.0%	0	0.0%	0	0.0%	0	0.0%	0	0.0%	0
Zone 3																				
Hanham Local Centre, Bristol	0.3%	1	0.0%	0	0.0%	0	0.0%	0	0.0%	0	0.0%	0	0.0%	0	0.0%	0	0.0%	0	0.0%	0
Kingswood Local Centre, Bristol (includes King Chase Shopping Centre)	3.7%	14	5.4%	1	18.8%	6	0.0%	0	0.0%	0	0.0%	0	4.6%	1	0.0%	0	0.0%	0	0.0%	0
Lidl, Halls Road, Kingswood, Bristol, BS15 8JD	0.0%	0	0.0%	0	0.0%	0	0.0%	0	0.0%	0	0.0%	0	0.0%	0	0.0%	0	0.0%	0	0.0%	0
Lidl, High Street, Hanham, Bristol, BS15 3QY	0.7%	3	0.0%	0	0.0%	0	0.0%	0	0.0%	0	0.0%	0	0.0%	0	0.0%	0	0.0%	0	0.0%	0

	Total		Zone 10		Zone 11		Zone 12		Zone 13		Zone 14		Zone 15		Zone 16		Zone 17		Zone 18	
Sainsbury's Superstore, Kings Chase Shopping Centre, Kingswood, Bristol, BS15 8LP	0.7%	3	0.0%	0	0.0%	0	0.0%	0	0.0%	0	0.0%	0	0.0%	0	0.0%	0	0.0%	0	0.0%	0
Zone 4																				
Bishopston Local Centre, Bristol	0.0%	0	0.0%	0	0.0%	0	0.0%	0	0.0%	0	0.0%	0	0.0%	0	0.0%	0	0.0%	0	0.0%	0
Cotham Hill Local Centre, Bristol	0.0%	0	0.0%	0	0.0%	0	0.0%	0	0.0%	0	0.0%	0	0.0%	0	0.0%	0	0.0%	0	0.0%	0
Gloucester Road, Bristol	4.8%	18	0.0%	0	0.0%	0	0.0%	0	0.0%	0	0.0%	0	0.0%	0	0.0%	0	0.0%	0	0.0%	0
Golden Hill Local Centre, Bristol	0.0%	0	0.0%	0	0.0%	0	0.0%	0	0.0%	0	0.0%	0	0.0%	0	0.0%	0	0.0%	0	0.0%	0
Horfield Local Centre, Bristol	0.0%	0	0.0%	0	0.0%	0	0.0%	0	0.0%	0	0.0%	0	0.0%	0	0.0%	0	0.0%	0	0.0%	0
Kingsdown Local Centre, Bristol	0.0%	0	0.0%	0	0.0%	0	0.0%	0	0.0%	0	0.0%	0	0.0%	0	0.0%	0	0.0%	0	0.0%	0
Montpelier Local Centre, Bristol	0.0%	0	0.0%	0	0.0%	0	0.0%	0	0.0%	0	0.0%	0	0.0%	0	0.0%	0	0.0%	0	0.0%	0
Redland Local Centre, Bristol	0.0%	0	0.0%	0	0.0%	0	0.0%	0	0.0%	0	0.0%	0	0.0%	0	0.0%	0	0.0%	0	0.0%	0
Sainsbury's Local, Gloucester Road, Bishopston, Bristol, BS7 8AE	0.0%	0	0.0%	0	0.0%	0	0.0%	0	0.0%	0	0.0%	0	0.0%	0	0.0%	0	0.0%	0	0.0%	0
Tesco Superstore, Lime Trees Road, Bristol, BS6 7XW	0.2%	1	0.0%	0	0.0%	0	0.0%	0	0.0%	0	0.0%	0	0.0%	0	0.0%	0	0.0%	0	0.0%	0
Westbury Park Local Centre, Bristol (includes North View shops)	0.5%	2	0.0%	0	0.0%	0	0.0%	0	0.0%	0	0.0%	0	0.0%	0	0.0%	0	0.0%	0	0.0%	0
Zone 5																				
Asda (Petrol Station), Whiteladies Road, Redland, Bristol, BS8 2XS	0.5%	2	0.0%	0	0.0%	0	0.0%	0	0.0%	0	7.4%	2	0.0%	0	0.0%	0	0.0%	0	0.0%	0
Brackenwood Plant & Garden Centre, Pill Road, Leigh Court Estate, Abbots Leigh	0.0%	0	0.0%	0	0.0%	0	0.0%	0	0.0%	0	0.0%	0	0.0%	0	0.0%	0	0.0%	0	0.0%	0
Clifton Down Shopping Centre, Whiteladies Road, Bristol (Sainsbury's, WHSmith, Boots, Holland & Barrett & more)	1.9%	7	0.0%	0	0.0%	0	0.0%	0	0.0%	0	7.4%	2	0.0%	0	0.0%	0	0.0%	0	0.0%	0
Clifton VILLAGE Local Centre, Bristol (includes The Clifton Arcade)	6.6%	25	0.0%	0	0.0%	0	0.0%	0	0.0%	0	0.0%	0	0.0%	0	0.0%	0	0.0%	0	0.0%	0
Hotwells Local Centre,	0.1%	0	0.0%	0	0.0%	0	0.0%	0	0.0%	0	0.0%	0	0.0%	0	0.0%	0	2.6%	0	0.0%	0

	Total		Zone 10		Zone 11		Zone 12		Zone 13		Zone 14		Zone 15		Zone 16		Zone 17		Zone 18	
Bristol																				
Marks & Spencer, Whiteladies Road, High Street, Clifton, Bristol, BS8 2AZ	0.0%	0	0.0%	0	0.0%	0	0.0%	0	0.0%	0	0.0%	0	0.0%	0	0.0%	0	0.0%	0	0.0%	0
Park Street / Queens Road, Clifton, Bristol	0.0%	0	0.0%	0	0.0%	0	0.0%	0	0.0%	0	0.0%	0	0.0%	0	0.0%	0	0.0%	0	0.0%	0
Sainsbury's Superstore, Clifton Down Shopping Centre, Bristol, BS8 2NN	0.0%	0	0.0%	0	0.0%	0	0.0%	0	0.0%	0	0.0%	0	0.0%	0	0.0%	0	0.0%	0	0.0%	0
Sainsbury's Superstore, Queens Road, Clifton, Bristol, BS8 1RE	0.0%	0	0.0%	0	0.0%	0	0.0%	0	0.0%	0	0.0%	0	0.0%	0	0.0%	0	0.0%	0	0.0%	0
Toolstation, Whiteladies Road, Clifton, Bristol, BS8 2LG	0.0%	0	0.0%	0	0.0%	0	0.0%	0	0.0%	0	0.0%	0	0.0%	0	0.0%	0	0.0%	0	0.0%	0
Waitrose (Little), Clifton Pavilion, Queens Road, Clifton, Bristol, BS8 1QS	0.0%	0	0.0%	0	0.0%	0	0.0%	0	0.0%	0	0.0%	0	0.0%	0	0.0%	0	0.0%	0	0.0%	0
Whiteladies Road, Clifton, Bristol (NOT including Clifton Down Shopping Centre)	0.9%	4	0.0%	0	0.0%	0	0.0%	0	0.0%	0	0.0%	0	0.0%	0	0.0%	0	0.0%	0	0.0%	0
Zone 6																				
Henleaze Garden Shop, Henleaze Road, Henleaze, Bristol, BS9 4NB	0.0%	0	0.0%	0	0.0%	0	0.0%	0	0.0%	0	0.0%	0	0.0%	0	0.0%	0	0.0%	0	0.0%	0
Henleaze Local Centre, Bristol	1.0%	4	0.0%	0	0.0%	0	0.0%	0	1.3%	0	0.0%	0	0.0%	0	0.0%	0	0.0%	0	0.0%	0
Morrisons, Wellington Hill West, Henleaze, Bristol, BS9 4QL	0.0%	0	0.0%	0	0.0%	0	0.0%	0	0.0%	0	0.0%	0	0.0%	0	0.0%	0	0.0%	0	0.0%	0
Sea Mills Local Centre, Bristol	0.0%	0	0.0%	0	0.0%	0	0.0%	0	0.0%	0	0.0%	0	0.0%	0	0.0%	0	0.0%	0	0.0%	0
Stoke Bishop Local Centre, Bristol	0.0%	0	0.0%	0	0.0%	0	0.0%	0	0.0%	0	0.0%	0	0.0%	0	0.0%	0	0.0%	0	0.0%	0
Waitrose, Northumbria Drive, Westbury Park, Henleaze, Bristol, BS9 4HN	0.2%	1	0.0%	0	0.0%	0	0.0%	0	0.0%	0	0.0%	0	0.0%	0	0.0%	0	0.0%	0	0.0%	0
Westbury-on-Trym Local Centre, Bristol	1.6%	6	0.0%	0	0.0%	0	0.0%	0	0.0%	0	0.0%	0	0.0%	0	0.0%	0	0.0%	0	0.0%	0
Zone 7																				
Aldi, Muller Road, Bristol, BS7 9NU	0.0%	0	0.0%	0	0.0%	0	0.0%	0	0.0%	0	0.0%	0	0.0%	0	0.0%	0	0.0%	0	0.0%	0
Aldi, Petherbrige Way, Horfield, Bristol, BS7	0.2%	1	0.0%	0	0.0%	0	0.0%	0	0.0%	0	0.0%	0	0.0%	0	0.0%	0	0.0%	0	0.0%	0

	Total		Zone 10		Zone 11		Zone 12		Zone 13		Zone 14		Zone 15		Zone 16		Zone 17		Zone 18	
9NZ																				
Ashley Down Local Centre, Bristol	0.0%	0	0.0%	0	0.0%	0	0.0%	0	0.0%	0	0.0%	0	0.0%	0	0.0%	0	0.0%	0	0.0%	0
Home Bargains, Petherbridge Way, Bristol, BS7 9NZ	0.0%	0	0.0%	0	0.0%	0	0.0%	0	0.0%	0	0.0%	0	0.0%	0	0.0%	0	0.0%	0	0.0%	0
Lidl, Muller Road, Bristol, BS7 9RB	0.0%	0	0.0%	0	0.0%	0	0.0%	0	0.0%	0	0.0%	0	0.0%	0	0.0%	0	0.0%	0	0.0%	0
Lidl, Southmead Road, Bristol, BS10 5NE	0.0%	0	0.0%	0	0.0%	0	0.0%	0	0.0%	0	0.0%	0	0.0%	0	0.0%	0	0.0%	0	0.0%	0
Lockleaze Local Centre, Bristol	0.0%	0	0.0%	0	0.0%	0	0.0%	0	0.0%	0	0.0%	0	0.0%	0	0.0%	0	0.0%	0	0.0%	0
Southmead Local Centre, Bristol	0.1%	0	0.0%	0	0.0%	0	0.0%	0	0.0%	0	0.0%	0	0.0%	0	0.0%	0	0.0%	0	0.0%	0
Zone 8																				
Aldi, Crow Lane, Henbury, Bristol, BS10 7EN	0.6%	2	0.0%	0	0.0%	0	0.0%	0	0.0%	0	0.0%	0	0.0%	0	0.0%	0	0.0%	0	0.0%	0
Aldi, Greystoke Avenue, Southmead, Bristol, BS10 6AS	0.0%	0	0.0%	0	0.0%	0	0.0%	0	0.0%	0	0.0%	0	0.0%	0	0.0%	0	0.0%	0	0.0%	0
Avonmouth Local Centre, Bristol	0.0%	0	0.0%	0	0.0%	0	0.0%	0	0.0%	0	0.0%	0	0.0%	0	0.0%	0	0.0%	0	0.0%	0
B&Q, Cribbs Causeway, Bristol	0.0%	0	0.0%	0	0.0%	0	0.0%	0	0.0%	0	0.0%	0	0.0%	0	0.0%	0	0.0%	0	0.0%	0
Blaise Plant Nursery, Kings Weston Road, Bristol, BS11 0XF	0.0%	0	0.0%	0	0.0%	0	0.0%	0	0.0%	0	0.0%	0	0.0%	0	0.0%	0	0.0%	0	0.0%	0
Brentry Local Centre, Bristol	0.0%	0	0.0%	0	0.0%	0	0.0%	0	0.0%	0	0.0%	0	0.0%	0	0.0%	0	0.0%	0	0.0%	0
Co-op, Ridingleaze, Lawrence Weston, Bristol, BS11 0QB	0.0%	0	0.0%	0	0.0%	0	0.0%	0	0.0%	0	0.0%	0	0.0%	0	0.0%	0	0.0%	0	0.0%	0
Costco, St Brendans Way, Bristol	0.0%	0	0.0%	0	0.0%	0	0.0%	0	0.0%	0	0.0%	0	0.0%	0	0.0%	0	0.0%	0	0.0%	0
Henbury Local Centre, Bristol	0.0%	0	0.0%	0	0.0%	0	0.0%	0	0.0%	0	0.0%	0	0.0%	0	0.0%	0	0.0%	0	0.0%	0
Lawrence Weston Local Centre, Bristol	0.0%	0	0.0%	0	0.0%	0	0.0%	0	0.0%	0	0.0%	0	0.0%	0	0.0%	0	0.0%	0	0.0%	0
Lidl, Stile Acres, Lawrence Weston, Bristol, BS11 0PZ	0.1%	0	0.0%	0	0.0%	0	0.0%	0	0.0%	0	0.0%	0	0.0%	0	0.0%	0	0.0%	0	0.0%	0
Morrisons, Cribbs Causeway, Bristol, BS10 7UD	0.4%	1	0.0%	0	0.0%	0	0.0%	0	0.0%	0	0.0%	0	0.0%	0	0.0%	0	0.0%	0	0.0%	0
Screwfix, Avonbridge Trading Estate, Bristol, BS11 9QD	0.0%	0	0.0%	0	0.0%	0	0.0%	0	0.0%	0	0.0%	0	0.0%	0	0.0%	0	0.0%	0	0.0%	0
Shirehampton Village Centre	0.1%	0	0.0%	0	0.0%	0	0.0%	0	0.0%	0	0.0%	0	0.0%	0	0.0%	0	0.0%	0	0.0%	0

	Total		Zone 10		Zone 11		Zone 12		Zone 13		Zone 14		Zone 15		Zone 16		Zone 17		Zone 18	
Stax Trade Centre, Wyck Beck Road, Brentry, Bristol	0.0%	0	0.0%	0	0.0%	0	0.0%	0	0.0%	0	0.0%	0	0.0%	0	0.0%	0	0.0%	0	0.0%	0
Zone 9																				
Aldi, Bath Road, Longwell Green, Bristol, BS30 9DE	0.0%	0	0.0%	0	0.0%	0	0.0%	0	0.0%	0	0.0%	0	0.0%	0	0.0%	0	0.0%	0	0.0%	0
Asda, Craven Way, Longwell Green, Bristol, BS30 7DY	3.0%	12	5.3%	1	0.0%	0	0.0%	0	5.2%	2	0.0%	0	0.0%	0	0.0%	0	0.0%	0	3.2%	0
Aspects Leisure Park, Hanham, Bristol, BS15 9LA	0.0%	0	0.0%	0	0.0%	0	0.0%	0	0.0%	0	0.0%	0	0.0%	0	0.0%	0	0.0%	0	0.0%	0
B&Q, Gallagher Retail Park, Longwell Green	0.0%	0	0.0%	0	0.0%	0	0.0%	0	0.0%	0	0.0%	0	0.0%	0	0.0%	0	0.0%	0	0.0%	0
Gallagher Retail Park, LONGWELL GREEN (B&Q, Currys, Next, Tradepoint, M&S, Outfit & more)	1.6%	6	0.0%	0	0.0%	0	0.0%	0	0.0%	0	0.0%	0	0.0%	0	0.0%	0	0.0%	0	0.0%	0
Lidl, Aldermoor Lane, Bristol, BS30 7TX	0.0%	0	0.0%	0	0.0%	0	0.0%	0	0.0%	0	0.0%	0	0.0%	0	0.0%	0	0.0%	0	0.0%	0
Longwell Green Local Centre, Bristol (e.g. Bath Road shops near where Aldi is - NOT Longwell Green Retail Park, Bristol)	0.1%	0	0.0%	0	0.0%	0	0.0%	0	0.0%	0	0.0%	0	0.0%	0	0.0%	0	0.0%	0	0.0%	0
Marks & Spencer, Gallagher Retail Park, Longwell Green, Bristol, BS30 7DA	0.0%	0	0.0%	0	0.0%	0	0.0%	0	0.0%	0	0.0%	0	0.0%	0	0.0%	0	0.0%	0	0.0%	0
Oldland Common Village Centre	0.0%	0	0.0%	0	0.0%	0	0.0%	0	0.0%	0	0.0%	0	0.0%	0	0.0%	0	0.0%	0	0.0%	0
Screwfix, Green Trade Park, Longwell, Bristol, BS30 7ER	0.0%	0	0.0%	0	0.0%	0	0.0%	0	0.0%	0	0.0%	0	0.0%	0	0.0%	0	0.0%	0	0.0%	0
Smyths Toys, Longwell Green, Bristol, BS30 7TX	0.0%	0	0.0%	0	0.0%	0	0.0%	0	0.0%	0	0.0%	0	0.0%	0	0.0%	0	0.0%	0	0.0%	0
Wickes, Aldermoor Way, Longwell Green, Bristol, BS30 7DA	0.0%	0	0.0%	0	0.0%	0	0.0%	0	0.0%	0	0.0%	0	0.0%	0	0.0%	0	0.0%	0	0.0%	0
Zone 10																				
Aldi, Fishponds Road, Bristol, BS16 3HJ	0.0%	0	0.0%	0	0.0%	0	0.0%	0	0.0%	0	0.0%	0	0.0%	0	0.0%	0	0.0%	0	0.0%	0
Channons Hill Retail Park, Fishponds (B&M, Iceland, Card Factory, One Below & Sue Ryder)	0.0%	0	0.0%	0	0.0%	0	0.0%	0	0.0%	0	0.0%	0	0.0%	0	0.0%	0	0.0%	0	0.0%	0
Fishponds Local Centre,	1.9%	7	32.4%	6	1.5%	1	0.0%	0	0.0%	0	0.0%	0	0.0%	0	0.0%	0	0.0%	0	0.0%	0

	Total		Zone 10		Zone 11		Zone 12		Zone 13		Zone 14		Zone 15		Zone 16		Zone 17		Zone 18	
Bristol																				
Hambrook Village Centre	0.0%	0	0.0%	0	0.0%	0	0.0%	0	0.0%	0	0.0%	0	0.0%	0	0.0%	0	0.0%	0	0.0%	0
Lidl, Fishponds Road, Bristol, BS16 3UF	0.0%	0	0.0%	0	0.0%	0	0.0%	0	0.0%	0	0.0%	0	0.0%	0	0.0%	0	0.0%	0	0.0%	0
Lodge Causeway Local Centre, Bristol	0.0%	0	0.0%	0	0.0%	0	0.0%	0	0.0%	0	0.0%	0	0.0%	0	0.0%	0	0.0%	0	0.0%	0
Morrisons, Fishponds Road, Bristol, BS16 3US	0.9%	3	16.7%	3	0.0%	0	0.0%	0	0.0%	0	0.0%	0	0.0%	0	0.0%	0	0.0%	0	0.0%	0
Sainsbury's Local, Fishponds Road, Fishponds, Bristol, BS16 3TE	0.1%	0	2.7%	0	0.0%	0	0.0%	0	0.0%	0	0.0%	0	0.0%	0	0.0%	0	0.0%	0	0.0%	0
Zone 11																				
Co-op, Badminton Road, Downend, Bristol, BS16 6BB	0.1%	1	0.0%	0	1.5%	1	0.0%	0	0.0%	0	0.0%	0	0.0%	0	0.0%	0	0.0%	0	0.0%	0
Downend Local Centre, Bristol	0.1%	1	0.0%	0	1.5%	1	0.0%	0	0.0%	0	0.0%	0	0.0%	0	0.0%	0	0.0%	0	0.0%	0
Emersons Green Local Centre, Bristol (e.g. Emerson's Way shops where vets is - NOT Emersons Green Retail Park)	0.6%	2	0.0%	0	6.2%	2	0.0%	0	0.0%	0	0.0%	0	0.0%	0	0.0%	0	0.0%	0	0.0%	0
Emersons Green Retail Park, Bristol (Lidl, Boots, Argos, Poundland, Peacocks, Sports Direct & more)	1.0%	4	0.0%	0	9.4%	3	0.0%	0	0.0%	0	0.0%	0	0.0%	0	0.0%	0	0.0%	0	0.0%	0
Fonthill Garden Centre, Bath Road, Bristol, BS30 6HX	0.0%	0	0.0%	0	0.0%	0	0.0%	0	0.0%	0	0.0%	0	0.0%	0	0.0%	0	0.0%	0	0.0%	0
Lidl, The Village, Emersons Way, Bristol, BS16 7AE	0.0%	0	0.0%	0	0.0%	0	0.0%	0	0.0%	0	0.0%	0	0.0%	0	0.0%	0	0.0%	0	0.0%	0
Lyde Green Local Centre, Bristol	0.0%	0	0.0%	0	0.0%	0	0.0%	0	0.0%	0	0.0%	0	0.0%	0	0.0%	0	0.0%	0	0.0%	0
Sainsbury's Superstore, Emersons Green, Bristol, BS16 7AE	0.9%	3	2.7%	0	7.5%	3	0.0%	0	0.0%	0	0.0%	0	0.0%	0	0.0%	0	0.0%	0	0.0%	0
St Aldams Garden Centre, Westerleigh Road, Pucklechurch, Bristol, BS16 9PY	0.0%	0	0.0%	0	0.0%	0	0.0%	0	0.0%	0	0.0%	0	0.0%	0	0.0%	0	0.0%	0	0.0%	0
Staple Hill Local Centre, Bristol	0.4%	1	2.7%	0	0.0%	0	0.0%	0	0.0%	0	0.0%	0	0.0%	0	0.0%	0	0.0%	0	0.0%	0
Tesco Superstore, Broad Street, Staple Hill, Bristol, BS16 5NP	0.4%	2	0.0%	0	3.0%	1	0.0%	0	0.0%	0	0.0%	0	0.0%	0	0.0%	0	0.0%	0	0.0%	0
The Carpet Barn, Bath Road,	0.0%	0	0.0%	0	0.0%	0	0.0%	0	0.0%	0	0.0%	0	0.0%	0	0.0%	0	0.0%	0	0.0%	0

	Total		Zone 10		Zone 11		Zone 12		Zone 13		Zone 14		Zone 15		Zone 16		Zone 17		Zone 18	
Longwell Green, Bristol, BS30 6DL																				
Warmley Village Centre	0.0%	0	0.0%	0	0.0%	0	0.0%	0	0.0%	0	0.0%	0	0.0%	0	0.0%	0	0.0%	0	0.0%	0
Willsbridge Local Centre, Bristol	0.0%	0	0.0%	0	0.0%	0	0.0%	0	0.0%	0	0.0%	0	0.0%	0	0.0%	0	0.0%	0	0.0%	0
Zone 12																				
Aldi, Brook Way, Patchway, Bradley Stoke, BS32 9DA	0.0%	0	0.0%	0	0.0%	0	0.0%	0	0.0%	0	0.0%	0	0.0%	0	0.0%	0	0.0%	0	0.0%	0
Almondsbury Garden Centre, Over Lane, Almondsbury	0.0%	0	0.0%	0	0.0%	0	0.0%	0	0.0%	0	0.0%	0	0.0%	0	0.0%	0	0.0%	0	0.0%	0
Coalpit Heath Village Centre	0.0%	0	0.0%	0	0.0%	0	0.0%	0	0.0%	0	0.0%	0	0.0%	0	0.0%	0	0.0%	0	0.0%	0
Elmwood Garden Centre, Westerleigh Road, Henfield, Bristol, BS36 2UP	0.0%	0	0.0%	0	0.0%	0	0.0%	0	0.0%	0	0.0%	0	0.0%	0	0.0%	0	0.0%	0	0.0%	0
Frampton Cotterell Village Centre	0.0%	0	0.0%	0	0.0%	0	0.0%	0	0.0%	0	0.0%	0	0.0%	0	0.0%	0	0.0%	0	0.0%	0
Pilning Village Centre	0.0%	0	0.0%	0	0.0%	0	0.0%	0	0.0%	0	0.0%	0	0.0%	0	0.0%	0	0.0%	0	0.0%	0
Winterbourne Village Centre	0.0%	0	0.0%	0	0.0%	0	0.0%	0	0.0%	0	0.0%	0	0.0%	0	0.0%	0	0.0%	0	0.0%	0
Zone 13																				
Abbey Wood Shopping Park, Filton (Asda, Matalan, Pets at Home, Poundland, B&M & more)	0.0%	0	0.0%	0	0.0%	0	0.0%	0	0.0%	0	0.0%	0	0.0%	0	0.0%	0	0.0%	0	0.0%	0
Asda, Abbey Wood Shopping Park, Filton, BS34 7JL	0.0%	0	0.0%	0	0.0%	0	0.0%	0	0.0%	0	0.0%	0	0.0%	0	0.0%	0	0.0%	0	0.0%	0
Asda, Highwood Lane, Patchway, Bristol, BS34 5TL	2.5%	10	2.7%	0	0.0%	0	0.0%	0	11.6%	4	0.0%	0	0.0%	0	0.0%	0	0.0%	0	0.0%	0
B&M, Centaurus Road, Patchway, Bristol, BS34 5TS	0.0%	0	0.0%	0	0.0%	0	0.0%	0	0.0%	0	0.0%	0	0.0%	0	0.0%	0	0.0%	0	0.0%	0
Bradley Stoke Town Centre (includes Willowbrook Shopping Centre)	0.6%	2	0.0%	0	1.5%	1	0.0%	0	2.5%	1	0.0%	0	0.0%	0	0.0%	0	0.0%	0	0.0%	0
Cribbs Causeway, Bristol (includes the Mall & Retail Park)	16.2%	62	0.0%	0	34.3%	12	53.7%	7	28.4%	9	11.0%	3	0.0%	0	2.1%	0	5.2%	1	3.2%	0
Filton Local Centre, Bristol	0.3%	1	0.0%	0	0.0%	0	0.0%	0	0.0%	0	0.0%	0	0.0%	0	0.0%	0	0.0%	0	0.0%	0
Iceland (The Food Warehouse), Willowbrook Shopping Centre, Bradley Stoke, BS32 8BS	0.0%	0	0.0%	0	0.0%	0	0.0%	0	0.0%	0	0.0%	0	0.0%	0	0.0%	0	0.0%	0	0.0%	0
Kellaway Building Supplies, Olympus House, Patchway	0.0%	0	0.0%	0	0.0%	0	0.0%	0	0.0%	0	0.0%	0	0.0%	0	0.0%	0	0.0%	0	0.0%	0

	Total		Zone 10		Zone 11		Zone 12		Zone 13		Zone 14		Zone 15		Zone 16		Zone 17		Zone 18	
Lidl, Fox Den Road, Bristol, BS34 8SP	0.0%	0	0.0%	0	0.0%	0	0.0%	0	0.0%	0	0.0%	0	0.0%	0	0.0%	0	0.0%	0	0.0%	0
Lidl, Haze Way, Patchway, BS34 5BZ	0.0%	0	0.0%	0	0.0%	0	0.0%	0	0.0%	0	0.0%	0	0.0%	0	0.0%	0	0.0%	0	0.0%	0
Little Stoke Village Centre	0.0%	0	0.0%	0	0.0%	0	0.0%	0	0.0%	0	0.0%	0	0.0%	0	0.0%	0	0.0%	0	0.0%	0
Marks & Spencer, The Mall, Cribbs Causeway, BS34 5QT	0.0%	0	0.0%	0	0.0%	0	0.0%	0	0.0%	0	0.0%	0	0.0%	0	0.0%	0	0.0%	0	0.0%	0
Patchway Town Centre	0.0%	0	0.0%	0	0.0%	0	0.0%	0	0.0%	0	0.0%	0	0.0%	0	0.0%	0	0.0%	0	0.0%	0
Sainsbury's Superstore, Fox Den Road, Stoke Gifford, BS34 8SS	0.4%	2	0.0%	0	0.0%	0	0.0%	0	2.5%	1	0.0%	0	0.0%	0	0.0%	0	0.0%	0	0.0%	0
Screwfix, Station Road, Filton, Bristol, BS34 7JW	0.0%	0	0.0%	0	0.0%	0	0.0%	0	0.0%	0	0.0%	0	0.0%	0	0.0%	0	0.0%	0	0.0%	0
Stoke Gifford District Shopping Centre (The Range, Poundstretcher & Lidl)	0.1%	0	0.0%	0	0.0%	0	0.0%	0	1.3%	0	0.0%	0	0.0%	0	0.0%	0	0.0%	0	0.0%	0
Tesco Extra, Willow Brook Centre, Bradley Stoke, BS32 8EF	1.7%	6	0.0%	0	0.0%	0	6.2%	1	9.1%	3	0.0%	0	0.0%	0	0.0%	0	0.0%	0	0.0%	0
The Shield Retail Centre, Gloucester Road North, Filton, Bristol, BS34 7BR	0.0%	0	0.0%	0	0.0%	0	0.0%	0	0.0%	0	0.0%	0	0.0%	0	0.0%	0	0.0%	0	0.0%	0
Travis Perkins, New Road, Stoke Gifford, Bristol, BS34 8QW	0.0%	0	0.0%	0	0.0%	0	0.0%	0	0.0%	0	0.0%	0	0.0%	0	0.0%	0	0.0%	0	0.0%	0
Willow Brook Shopping Centre, Bradley Stoke (Tesco Extra, Boots, Pets at Home, Poundstretcher & more)	2.1%	8	0.0%	0	0.0%	0	6.2%	1	17.0%	5	7.4%	2	0.0%	0	0.0%	0	0.0%	0	0.0%	0
Zone 14																				
Aldi, North Street, Bedminster, Bristol, BS3 1JA	0.0%	0	0.0%	0	0.0%	0	0.0%	0	0.0%	0	0.0%	0	0.0%	0	0.0%	0	0.0%	0	0.0%	0
Asda, East Street, Bedminster, Bristol, BS3 4JY	3.1%	12	0.0%	0	0.0%	0	0.0%	0	0.0%	0	20.9%	5	16.8%	3	6.3%	1	0.0%	0	0.0%	0
Axis Trampoline Club, South Liberty Lane, Bristol, BS3 2SU	0.0%	0	0.0%	0	0.0%	0	0.0%	0	0.0%	0	0.0%	0	0.0%	0	0.0%	0	0.0%	0	0.0%	0
B&M, Winterstoke Road, Bristol, BS3 2LF	0.0%	0	0.0%	0	0.0%	0	0.0%	0	0.0%	0	0.0%	0	0.0%	0	0.0%	0	0.0%	0	0.0%	0
Bedminster Local Centre, Bristol	1.9%	7	0.0%	0	0.0%	0	0.0%	0	0.0%	0	10.8%	3	16.8%	3	0.0%	0	0.0%	0	0.0%	0
CW Jones Carpet &	0.0%	0	0.0%	0	0.0%	0	0.0%	0	0.0%	0	0.0%	0	0.0%	0	0.0%	0	0.0%	0	0.0%	0

	Total		Zone 10		Zone 11		Zone 12		Zone 13		Zone 14		Zone 15		Zone 16		Zone 17		Zone 18	
Flooring, Hartcliffe Way, Bedminster, BS3 5RU																				
Iceland (The Food Warehouse), South Bristol Retail Park, Ashton Gate, Bristol, BS3 2LQ	0.0%	0	0.0%	0	0.0%	0	0.0%	0	0.0%	0	0.0%	0	0.0%	0	0.0%	0	0.0%	0	0.0%	0
Lidl, Sheene Road, Bristol, BS3 4EG	0.0%	0	0.0%	0	0.0%	0	0.0%	0	0.0%	0	0.0%	0	0.0%	0	0.0%	0	0.0%	0	0.0%	0
Riverside Garden Centre, Clift House Road, Southville, Bristol	0.0%	0	0.0%	0	0.0%	0	0.0%	0	0.0%	0	0.0%	0	0.0%	0	0.0%	0	0.0%	0	0.0%	0
Sainsbury's Superstore, Winterstoke Road, Bristol, BS3 2NS	0.9%	4	0.0%	0	0.0%	0	0.0%	0	0.0%	0	7.4%	2	4.6%	1	0.0%	0	5.2%	1	0.0%	0
South Bristol Retail Park, Winterstoke Road, Ashton Gate, Bristol (Halfords, Food Warehouse, Currys & B&M)	0.6%	2	0.0%	0	0.0%	0	0.0%	0	0.0%	0	0.0%	0	14.5%	2	0.0%	0	0.0%	0	0.0%	0
Southville Local Centre, Bristol	0.0%	0	0.0%	0	0.0%	0	0.0%	0	0.0%	0	0.0%	0	0.0%	0	0.0%	0	0.0%	0	0.0%	0
Wickes, Winterstoke Road, Ashton Gate, Bristol, BS3 2LQ	0.0%	0	0.0%	0	0.0%	0	0.0%	0	0.0%	0	0.0%	0	0.0%	0	0.0%	0	0.0%	0	0.0%	0
Winterstoke Road, Bristol	0.0%	0	0.0%	0	0.0%	0	0.0%	0	0.0%	0	0.0%	0	0.0%	0	0.0%	0	0.0%	0	0.0%	0
Zone 15																				
Aldi, Imperial Park, Bristol, BS13 7TJ	0.0%	0	0.0%	0	0.0%	0	0.0%	0	0.0%	0	0.0%	0	0.0%	0	0.0%	0	0.0%	0	0.0%	0
B&Q, Imperial Retail Park, Bristol	0.0%	0	0.0%	0	0.0%	0	0.0%	0	0.0%	0	0.0%	0	0.0%	0	0.0%	0	0.0%	0	0.0%	0
B&Q, Wills Way, Bishopsworth, Bristol, BS13 7TJ	0.0%	0	0.0%	0	0.0%	0	0.0%	0	0.0%	0	0.0%	0	0.0%	0	0.0%	0	0.0%	0	0.0%	0
Bishopsworth Local Centre, Bristol	0.0%	0	0.0%	0	0.0%	0	0.0%	0	0.0%	0	0.0%	0	0.0%	0	0.0%	0	0.0%	0	0.0%	0
Hartcliffe Local Centre, Bristol	0.0%	0	0.0%	0	0.0%	0	0.0%	0	0.0%	0	0.0%	0	0.0%	0	0.0%	0	0.0%	0	0.0%	0
Headley Park Local Centre, Bristol	0.0%	0	0.0%	0	0.0%	0	0.0%	0	0.0%	0	0.0%	0	0.0%	0	0.0%	0	0.0%	0	0.0%	0
Home Bargains, Whitchurch Lane, Bristol, BS13 7TW	0.0%	0	0.0%	0	0.0%	0	0.0%	0	0.0%	0	0.0%	0	0.0%	0	0.0%	0	0.0%	0	0.0%	0
Imperial Retail Park, Wills Way, Bristol (B&Q, Argos, Bedworld, B&M, Homesense, The Range & more)	0.0%	0	0.0%	0	0.0%	0	0.0%	0	0.0%	0	0.0%	0	0.0%	0	0.0%	0	0.0%	0	0.0%	0
Lidl, Whitchurch Lane,	0.0%	0	0.0%	0	0.0%	0	0.0%	0	0.0%	0	0.0%	0	0.0%	0	0.0%	0	0.0%	0	0.0%	0

	Total		Zone 10		Zone 11		Zone 12		Zone 13		Zone 14		Zone 15		Zone 16		Zone 17		Zone 18	
Bishopsworth, Bristol, BS13 7TE																				
Morrisons, Peterson Avenue, Hartcliffe, Bristol, BS13 0BE	0.2%	1	0.0%	0	0.0%	0	0.0%	0	0.0%	0	0.0%	0	4.6%	1	0.0%	0	0.0%	0	0.0%	0
Zone 16																				
Brislington Local Centre	0.0%	0	0.0%	0	0.0%	0	0.0%	0	0.0%	0	0.0%	0	0.0%	0	0.0%	0	0.0%	0	0.0%	0
Brislington Retail Park, Bath Road, Bristol (Halfords, B&M, Dreams, Matalan, Sports Direct & more)	0.1%	0	0.0%	0	0.0%	0	0.0%	0	0.0%	0	0.0%	0	0.0%	0	0.0%	0	0.0%	0	0.0%	0
Broadwalk Shopping Centre, Knowle, Bristol, BS4 2RA	0.2%	1	0.0%	0	0.0%	0	0.0%	0	0.0%	0	0.0%	0	0.0%	0	4.2%	1	0.0%	0	0.0%	0
Co-op, Wyatts View, Brislington, St. Annes, Bristol, BS4 4WW	0.0%	0	0.0%	0	0.0%	0	0.0%	0	0.0%	0	0.0%	0	0.0%	0	0.0%	0	0.0%	0	0.0%	0
CrossFit, Dixon Road, Brislington, BS4 5QW	0.0%	0	0.0%	0	0.0%	0	0.0%	0	0.0%	0	0.0%	0	0.0%	0	0.0%	0	0.0%	0	0.0%	0
Knowle Local Centre, Bristol	0.7%	3	0.0%	0	0.0%	0	0.0%	0	0.0%	0	0.0%	0	2.3%	0	8.4%	2	2.6%	0	0.0%	0
Lidl, Brislington Retail Park, Bristol, BS4 5NG	0.5%	2	0.0%	0	0.0%	0	0.0%	0	0.0%	0	0.0%	0	12.2%	2	0.0%	0	0.0%	0	0.0%	0
Sainsbury's Superstore, St Philips Causeway, Arnos Vale, Bristol, BS4 3BD	1.1%	4	0.0%	0	0.0%	0	0.0%	0	0.0%	0	0.0%	0	2.3%	0	10.5%	2	10.4%	1	0.0%	0
Screwfix, Wilverley Trading Estate, Brislington, Bristol, BS4 5NL	0.0%	0	0.0%	0	0.0%	0	0.0%	0	0.0%	0	0.0%	0	0.0%	0	0.0%	0	0.0%	0	0.0%	0
St Anne's Local Centre, Bristol	0.0%	0	0.0%	0	0.0%	0	0.0%	0	0.0%	0	0.0%	0	0.0%	0	0.0%	0	0.0%	0	0.0%	0
Tesco Extra, Callington Road, Brislington, Bristol, BS4 5AY	2.9%	11	0.0%	0	0.0%	0	0.0%	0	0.0%	0	0.0%	0	2.3%	0	36.5%	8	13.0%	2	3.2%	0
Totterdown Local Centre, Bristol	0.0%	0	0.0%	0	0.0%	0	0.0%	0	0.0%	0	0.0%	0	0.0%	0	0.0%	0	0.0%	0	0.0%	0
Tramway Retail Park, Bath Road, Brislington (Dunelm & Go Outdoors)	0.0%	0	0.0%	0	0.0%	0	0.0%	0	0.0%	0	0.0%	0	0.0%	0	0.0%	0	0.0%	0	0.0%	0
Zone 17																				
Asda, Oatlands Avenue, Whitchurch, BS14 0ST	0.6%	2	0.0%	0	0.0%	0	0.0%	0	0.0%	0	0.0%	0	0.0%	0	4.2%	1	10.4%	1	0.0%	0
Hengrove Local Centre, Bristol	0.4%	1	0.0%	0	0.0%	0	0.0%	0	0.0%	0	0.0%	0	0.0%	0	0.0%	0	10.7%	1	0.0%	0
Red Lion Carpets, Wells Road, Bristol, BS14 9AF	0.0%	0	0.0%	0	0.0%	0	0.0%	0	0.0%	0	0.0%	0	0.0%	0	0.0%	0	0.0%	0	0.0%	0
Stockwood Local Centre, Bristol	0.1%	0	0.0%	0	0.0%	0	0.0%	0	0.0%	0	0.0%	0	0.0%	0	0.0%	0	2.6%	0	0.0%	0
Tesco Express, Wells Road,	0.0%	0	0.0%	0	0.0%	0	0.0%	0	0.0%	0	0.0%	0	0.0%	0	0.0%	0	0.0%	0	0.0%	0

	Total		Zone 10		Zone 11		Zone 12		Zone 13		Zone 14		Zone 15		Zone 16		Zone 17		Zone 18	
Whitchurch, Bristol, BS14 9HX																				
Whitchurch Local Centre, Bristol	0.0%	0	0.0%	0	0.0%	0	0.0%	0	0.0%	0	0.0%	0	0.0%	0	0.0%	0	0.0%	0	0.0%	0
Whitehall Garden Centre, Norton Lane, Bristol, BS14 0BT	0.0%	0	0.0%	0	0.0%	0	0.0%	0	0.0%	0	0.0%	0	0.0%	0	0.0%	0	0.0%	0	0.0%	0
Zone 18																				
Keynsham Town Centre	1.3%	5	0.0%	0	3.0%	1	0.0%	0	0.0%	0	0.0%	0	0.0%	0	0.0%	0	0.0%	0	28.9%	3
Tesco Superstore, Bristol Road, Keynsham, Bristol, BS31 2BA	0.7%	3	0.0%	0	0.0%	0	0.0%	0	0.0%	0	0.0%	0	0.0%	0	0.0%	0	0.0%	0	16.1%	2
Waitrose, Broadmead Lane, Keynsham, BS31 1ST	0.0%	0	0.0%	0	0.0%	0	0.0%	0	0.0%	0	0.0%	0	0.0%	0	0.0%	0	0.0%	0	0.0%	0
Outside Survey Area																				
Abergavenny Town Centre	0.0%	0	0.0%	0	0.0%	0	0.0%	0	0.0%	0	0.0%	0	0.0%	0	0.0%	0	0.0%	0	0.0%	0
Aldi, Horseshoe Lane, Thornbury, BS35 2AX	0.0%	0	0.0%	0	0.0%	0	0.0%	0	0.0%	0	0.0%	0	0.0%	0	0.0%	0	0.0%	0	0.0%	0
Aldi, Wyndham Way, Portishead, Bristol, BS20 8LR	0.0%	0	0.0%	0	0.0%	0	0.0%	0	0.0%	0	0.0%	0	0.0%	0	0.0%	0	0.0%	0	0.0%	0
Allington Farm Shop, A420, Allington, Chippenham, SN14 6LJ	0.0%	0	0.0%	0	0.0%	0	0.0%	0	0.0%	0	0.0%	0	0.0%	0	0.0%	0	0.0%	0	0.0%	0
Alveston Village Centre	0.0%	0	0.0%	0	0.0%	0	0.0%	0	0.0%	0	0.0%	0	0.0%	0	0.0%	0	0.0%	0	0.0%	0
Asda, Phillips Road, Weston-Super-Mare, BS23 3UZ	0.0%	0	0.0%	0	0.0%	0	0.0%	0	0.0%	0	0.0%	0	0.0%	0	0.0%	0	0.0%	0	0.0%	0
Asda, The Shires, Bythesea Road,Trowbridge, BA14 8AT	0.0%	0	0.0%	0	0.0%	0	0.0%	0	0.0%	0	0.0%	0	0.0%	0	0.0%	0	0.0%	0	0.0%	0
B&Q, Flowerdown Retail Park, Weston-Super-Mare	0.0%	0	0.0%	0	0.0%	0	0.0%	0	0.0%	0	0.0%	0	0.0%	0	0.0%	0	0.0%	0	0.0%	0
B&Q, Station Road, Yate	0.0%	0	0.0%	0	0.0%	0	0.0%	0	0.0%	0	0.0%	0	0.0%	0	0.0%	0	0.0%	0	0.0%	0
Bath City Centre (includes SouthGate Shopping Centre)	2.4%	9	8.0%	1	1.5%	1	3.1%	0	0.0%	0	2.4%	1	0.0%	0	0.0%	0	2.6%	0	28.9%	3
Birmingham City Centre	0.0%	0	0.0%	0	0.0%	0	0.0%	0	0.0%	0	0.0%	0	0.0%	0	0.0%	0	0.0%	0	0.0%	0
Broadway Village Centre	0.0%	0	0.0%	0	0.0%	0	0.0%	0	0.0%	0	0.0%	0	0.0%	0	0.0%	0	0.0%	0	0.0%	0
Burnham on Sea Town Centre	0.6%	2	0.0%	0	0.0%	0	0.0%	0	6.6%	2	0.0%	0	0.0%	0	0.0%	0	0.0%	0	0.0%	0
Cadbury Garden Centre, Smallway, Congresbury	0.1%	0	0.0%	0	0.0%	0	0.0%	0	0.0%	0	0.0%	0	0.0%	0	0.0%	0	2.6%	0	0.0%	0
Carpet Giant, Beeches Industrial Estate, Yate, BS37 5QZ	0.0%	0	0.0%	0	0.0%	0	0.0%	0	0.0%	0	0.0%	0	0.0%	0	0.0%	0	0.0%	0	0.0%	0
Central London / West End	0.0%	0	0.0%	0	0.0%	0	0.0%	0	0.0%	0	0.0%	0	0.0%	0	0.0%	0	0.0%	0	0.0%	0

	Total		Zone 10		Zone 11		Zone 12		Zone 13		Zone 14		Zone 15		Zone 16		Zone 17		Zone 18	
Cheltenham Town Centre	0.0%	0	0.0%	0	0.0%	0	0.0%	0	0.0%	0	0.0%	0	0.0%	0	0.0%	0	0.0%	0	0.0%	0
Chew Magna Village Centre	0.0%	0	0.0%	0	0.0%	0	0.0%	0	0.0%	0	0.0%	0	0.0%	0	0.0%	0	0.0%	0	0.0%	0
Chippenham Town Centre	0.0%	0	0.0%	0	0.0%	0	0.0%	0	0.0%	0	0.0%	0	0.0%	0	0.0%	0	0.0%	0	0.0%	0
Christchurch Town Centre	0.0%	0	0.0%	0	0.0%	0	0.0%	0	0.0%	0	0.0%	0	0.0%	0	0.0%	0	0.0%	0	0.0%	0
Clarks Village Outlet Centre, Street (Over 90 Designer & High Street brands)	0.0%	0	0.0%	0	0.0%	0	0.0%	0	0.0%	0	0.0%	0	0.0%	0	0.0%	0	0.0%	0	0.0%	0
Clevedon Town Centre	0.0%	0	0.0%	0	0.0%	0	0.0%	0	0.0%	0	0.0%	0	0.0%	0	0.0%	0	0.0%	0	0.0%	0
Congresbury Village Centre	0.0%	0	0.0%	0	0.0%	0	0.0%	0	0.0%	0	0.0%	0	0.0%	0	0.0%	0	0.0%	0	0.0%	0
Corsham Town Centre	0.1%	0	0.0%	0	0.0%	0	0.0%	0	0.0%	0	0.0%	0	0.0%	0	0.0%	0	0.0%	0	0.0%	0
Designer Outlet, Kemble Drive, Swindon, SN2 2DY	0.0%	0	0.0%	0	0.0%	0	0.0%	0	0.0%	0	0.0%	0	0.0%	0	0.0%	0	0.0%	0	0.0%	0
Dobbies Garden Centre, Thornbury, Wotton-under-Edge, GL12 8QH	0.1%	0	0.0%	0	0.0%	0	0.0%	0	0.0%	0	0.0%	0	0.0%	0	0.0%	0	0.0%	0	0.0%	0
Dublin City Centre	0.0%	0	0.0%	0	0.0%	0	0.0%	0	0.0%	0	0.0%	0	0.0%	0	0.0%	0	0.0%	0	0.0%	0
Eastwood Garden Plant Centre, Falfield, Wotton-under-Edge, GL12 8DA	0.0%	0	0.0%	0	0.0%	0	0.0%	0	0.0%	0	0.0%	0	0.0%	0	0.0%	0	0.0%	0	0.0%	0
Edinburgh City Centre	0.0%	0	0.0%	0	0.0%	0	0.0%	0	0.0%	0	0.0%	0	0.0%	0	0.0%	0	0.0%	0	0.0%	0
Exeter City Centre	0.2%	1	5.3%	1	0.0%	0	0.0%	0	0.0%	0	0.0%	0	0.0%	0	0.0%	0	0.0%	0	0.0%	0
Exmouth Town Centre	0.0%	0	0.0%	0	0.0%	0	0.0%	0	0.0%	0	0.0%	0	0.0%	0	0.0%	0	0.0%	0	0.0%	0
Flowerdown Retail Park, Weston-super-Mare (Aldi, B&Q, Carpetright, M&S Foodhall, Sports Direct & more)	0.0%	0	0.0%	0	0.0%	0	0.0%	0	0.0%	0	0.0%	0	0.0%	0	0.0%	0	0.0%	0	0.0%	0
Gallagher Retail Park (aka The Wyvern Centre), WESTON SUPER MARE (The Range, Currys, Dreams, Oak Furnitureland & more)	0.4%	2	0.0%	0	0.0%	0	0.0%	0	0.0%	0	0.0%	0	0.0%	0	0.0%	0	0.0%	0	0.0%	0
Gloucester Keys Retail Park, St Ann Way, Gloucester, GL1 5SH	0.0%	0	0.0%	0	0.0%	0	0.0%	0	0.0%	0	0.0%	0	0.0%	0	0.0%	0	0.0%	0	0.0%	0
Great Western Business Park, Armstrong Way, Yate, BS37 5NG	0.0%	0	0.0%	0	0.0%	0	0.0%	0	0.0%	0	0.0%	0	0.0%	0	0.0%	0	0.0%	0	0.0%	0
Highfield Garden World, Bristol Road, Whitminster, Gloucester, GL2 7PB	0.1%	0	0.0%	0	0.0%	0	0.0%	0	0.0%	0	0.0%	0	0.0%	0	0.0%	0	0.0%	0	3.2%	0
Hillier Garden Centre, Whiteway Road, Bath, BA2 2RG	0.0%	0	0.0%	0	0.0%	0	0.0%	0	0.0%	0	0.0%	0	0.0%	0	0.0%	0	0.0%	0	0.0%	0

	Total		Zone 10		Zone 11		Zone 12		Zone 13		Zone 14		Zone 15		Zone 16		Zone 17		Zone 18	
Homebase, Wessex Fields, Frome	0.0%	0	0.0%	0	0.0%	0	0.0%	0	0.0%	0	0.0%	0	0.0%	0	0.0%	0	0.0%	0	0.0%	0
Homebase, Wyndham Retail Park, Portishead	0.0%	0	0.0%	0	0.0%	0	0.0%	0	0.0%	0	0.0%	0	0.0%	0	0.0%	0	0.0%	0	0.0%	0
Honiton Town Centre	0.0%	0	0.0%	0	0.0%	0	0.0%	0	0.0%	0	0.0%	0	0.0%	0	0.0%	0	0.0%	0	0.0%	0
Iron Acton Garden Centre, Wotton Road, Iron Acton, BS37 9XA	0.0%	0	0.0%	0	0.0%	0	0.0%	0	0.0%	0	0.0%	0	0.0%	0	0.0%	0	0.0%	0	0.0%	0
Iron Acton Village Centre	0.0%	0	0.0%	0	0.0%	0	0.0%	0	0.0%	0	0.0%	0	0.0%	0	0.0%	0	0.0%	0	0.0%	0
Kemps Garden Centre, Westerleigh, Bristol	0.0%	0	0.0%	0	0.0%	0	0.0%	0	0.0%	0	0.0%	0	0.0%	0	0.0%	0	0.0%	0	0.0%	0
Leekes, Beanacre Road, Melksham, SN12 8AG	0.0%	0	0.0%	0	0.0%	0	0.0%	0	0.0%	0	0.0%	0	0.0%	0	0.0%	0	0.0%	0	0.0%	0
Leighton Buzzard Town Centre	0.0%	0	0.0%	0	0.0%	0	0.0%	0	0.0%	0	0.0%	0	0.0%	0	0.0%	0	0.0%	0	0.0%	0
Lidl, Kennedy Way, Yate, BS37 4BA	0.0%	0	0.0%	0	0.0%	0	0.0%	0	0.0%	0	0.0%	0	0.0%	0	0.0%	0	0.0%	0	0.0%	0
Long Ashton Village Centre	0.0%	0	0.0%	0	0.0%	0	0.0%	0	0.0%	0	0.0%	0	0.0%	0	0.0%	0	0.0%	0	0.0%	0
Manchester City Centre	0.0%	0	0.0%	0	0.0%	0	0.0%	0	0.0%	0	0.0%	0	0.0%	0	0.0%	0	0.0%	0	0.0%	0
Mero Retail Park, Lower Bristol Road, Bath (Carpetright, Hobbycraft & Pets at Home)	0.3%	1	0.0%	0	0.0%	0	0.0%	0	0.0%	0	0.0%	0	0.0%	0	0.0%	0	0.0%	0	13.3%	1
Midsomer Norton Town Centre	0.0%	0	0.0%	0	0.0%	0	0.0%	0	0.0%	0	0.0%	0	0.0%	0	0.0%	0	0.0%	0	0.0%	0
Minehead Town Centre	0.0%	0	0.0%	0	0.0%	0	0.0%	0	0.0%	0	0.0%	0	0.0%	0	0.0%	0	0.0%	0	0.0%	0
Monmouth Town Centre	0.3%	1	0.0%	0	3.0%	1	0.0%	0	0.0%	0	0.0%	0	0.0%	0	0.0%	0	0.0%	0	0.0%	0
Morrisons, Station Road, Yate, BS37 5PW	0.0%	0	0.0%	0	0.0%	0	0.0%	0	0.0%	0	0.0%	0	0.0%	0	0.0%	0	0.0%	0	0.0%	0
Nailsea Town Centre	0.2%	1	0.0%	0	0.0%	0	0.0%	0	0.0%	0	2.4%	1	0.0%	0	0.0%	0	0.0%	0	0.0%	0
Newport City Centre	0.0%	0	0.0%	0	0.0%	0	0.0%	0	0.0%	0	0.0%	0	0.0%	0	0.0%	0	0.0%	0	0.0%	0
Newquay Town Centre	0.0%	0	0.0%	0	0.0%	0	0.0%	0	0.0%	0	0.0%	0	0.0%	0	0.0%	0	0.0%	0	0.0%	0
Norton Malreward Village Centre	0.0%	0	0.0%	0	0.0%	0	0.0%	0	0.0%	0	0.0%	0	0.0%	0	0.0%	0	0.0%	0	0.0%	0
Nottingham City Centre	0.0%	0	0.0%	0	0.0%	0	0.0%	0	0.0%	0	0.0%	0	0.0%	0	0.0%	0	0.0%	0	0.0%	0
Portishead Town Centre	0.0%	0	0.0%	0	0.0%	0	0.0%	0	0.0%	0	0.0%	0	0.0%	0	0.0%	0	0.0%	0	0.0%	0
Riverside Retail Park, Link Road, Yate, BS37 4AQ	0.0%	0	0.0%	0	0.0%	0	0.0%	0	0.0%	0	0.0%	0	0.0%	0	0.0%	0	0.0%	0	0.0%	0
Ross-on-Wye Town Centre	0.0%	0	0.0%	0	0.0%	0	0.0%	0	0.0%	0	0.0%	0	0.0%	0	0.0%	0	0.0%	0	0.0%	0
Sainsbury's Superstore, Serbert Road, Portishead, Bristol, BS20 7GD	0.1%	0	0.0%	0	0.0%	0	0.0%	0	0.0%	0	0.0%	0	0.0%	0	0.0%	0	0.0%	0	0.0%	0
Salford City Centre	0.0%	0	0.0%	0	0.0%	0	0.0%	0	0.0%	0	0.0%	0	0.0%	0	0.0%	0	0.0%	0	0.0%	0
Screwfix, Stover Trading Estate, Yate, BS37 5PB	0.0%	0	0.0%	0	0.0%	0	0.0%	0	0.0%	0	0.0%	0	0.0%	0	0.0%	0	0.0%	0	0.0%	0
Sheffield City Centre	0.0%	0	0.0%	0	0.0%	0	0.0%	0	0.0%	0	0.0%	0	0.0%	0	0.0%	0	0.0%	0	0.0%	0
Sidmouth Town Centre	0.0%	0	0.0%	0	0.0%	0	0.0%	0	0.0%	0	0.0%	0	0.0%	0	0.0%	0	0.0%	0	0.0%	0

	Total		Zone 10		Zone 11		Zone 12		Zone 13		Zone 14		Zone 15		Zone 16		Zone 17		Zone 18	
St Austell Bay Business Park, Par Moor Road, Saint Austell, PL25 3RF	0.0%	0	0.0%	0	0.0%	0	0.0%	0	0.0%	0	0.0%	0	0.0%	0	0.0%	0	0.0%	0	0.0%	0
St Margarets Retail Park, Oxford Road, Swindon, SN3 4ES	0.0%	0	0.0%	0	0.0%	0	0.0%	0	0.0%	0	0.0%	0	0.0%	0	0.0%	0	0.0%	0	0.0%	0
Street Village Centre	0.0%	0	0.0%	0	0.0%	0	0.0%	0	0.0%	0	0.0%	0	0.0%	0	0.0%	0	0.0%	0	0.0%	0
Swindon Town Centre	0.0%	0	0.0%	0	0.0%	0	0.0%	0	0.0%	0	0.0%	0	0.0%	0	0.0%	0	0.0%	0	0.0%	0
Tesco Extra, East Walk, Yate, BS37 4AS	0.3%	1	0.0%	0	0.0%	0	9.3%	1	0.0%	0	0.0%	0	0.0%	0	0.0%	0	0.0%	0	0.0%	0
Tesco Superstore, Midland Way, Thornbury, BS35 2BS	0.0%	0	0.0%	0	0.0%	0	0.0%	0	0.0%	0	0.0%	0	0.0%	0	0.0%	0	0.0%	0	0.0%	0
Tetbury Town Centre	0.0%	0	0.0%	0	0.0%	0	0.0%	0	0.0%	0	0.0%	0	0.0%	0	0.0%	0	0.0%	0	0.0%	0
The Old Well Garden Centre, Uffculme, Waterloo Cross, Cullompton, EX15 3ES	0.0%	0	0.0%	0	0.0%	0	0.0%	0	0.0%	0	0.0%	0	0.0%	0	0.0%	0	0.0%	0	0.0%	0
The Range, Bristol Road, Bridgwater, TA6 4FF	0.0%	0	0.0%	0	0.0%	0	0.0%	0	0.0%	0	0.0%	0	0.0%	0	0.0%	0	0.0%	0	0.0%	0
The Trafford Centre, Manchester, M17 8AA	0.0%	0	0.0%	0	0.0%	0	0.0%	0	0.0%	0	0.0%	0	0.0%	0	0.0%	0	0.0%	0	0.0%	0
Thornbury Leisure Centre, Alveston Hill, Thornbury, BS35 3JB	0.0%	0	0.0%	0	0.0%	0	0.0%	0	0.0%	0	0.0%	0	0.0%	0	0.0%	0	0.0%	0	0.0%	0
Thornbury Town Centre	0.4%	1	0.0%	0	3.0%	1	3.1%	0	0.0%	0	0.0%	0	0.0%	0	0.0%	0	0.0%	0	0.0%	0
Timsbury Village Centre	0.0%	0	0.0%	0	0.0%	0	0.0%	0	0.0%	0	0.0%	0	0.0%	0	0.0%	0	0.0%	0	0.0%	0
Torquay Town Centre	0.0%	0	0.0%	0	0.0%	0	0.0%	0	0.0%	0	0.0%	0	0.0%	0	0.0%	0	0.0%	0	0.0%	0
Waitrose, High Street, Nailsea, Bristol, BS48 1AP	0.0%	0	0.0%	0	0.0%	0	0.0%	0	0.0%	0	0.0%	0	0.0%	0	0.0%	0	0.0%	0	0.0%	0
Waitrose, Wickwar Road, Chipping Sodbury, BS37 6AU	0.0%	0	0.0%	0	0.0%	0	0.0%	0	0.0%	0	0.0%	0	0.0%	0	0.0%	0	0.0%	0	0.0%	0
Wedmore Village Centre	0.0%	0	0.0%	0	0.0%	0	0.0%	0	0.0%	0	0.0%	0	0.0%	0	0.0%	0	0.0%	0	0.0%	0
Wells City Centre	0.0%	0	0.0%	0	0.0%	0	0.0%	0	0.0%	0	0.0%	0	0.0%	0	0.0%	0	0.0%	0	0.0%	0
Westerleigh Village Centre	0.0%	0	0.0%	0	0.0%	0	0.0%	0	0.0%	0	0.0%	0	0.0%	0	0.0%	0	0.0%	0	0.0%	0
Weston Lock Retail Park, Lower Bristol Road, Bath (Currys, M&S Foodhall)	0.0%	0	0.0%	0	0.0%	0	0.0%	0	0.0%	0	0.0%	0	0.0%	0	0.0%	0	0.0%	0	0.0%	0
Weston-super-Mare Town Centre (includes Sovereign Shopping Centre)	0.6%	2	0.0%	0	0.0%	0	0.0%	0	6.6%	2	0.0%	0	0.0%	0	0.0%	0	0.0%	0	0.0%	0
Wyndham Retail Park, Portishead (Homebase, Argos & McDonald's)	0.0%	0	0.0%	0	0.0%	0	0.0%	0	0.0%	0	0.0%	0	0.0%	0	0.0%	0	0.0%	0	0.0%	0
Yate Leisure Centre,	0.0%	0	0.0%	0	0.0%	0	0.0%	0	0.0%	0	0.0%	0	0.0%	0	0.0%	0	0.0%	0	0.0%	0

	Total		Zone 10		Zone 11		Zone 12		Zone 13		Zone 14		Zone 15		Zone 16		Zone 17		Zone 18	
Kennedy Way, Yate, Bristol, BS37 4DQ																				
Yate Town Centre	1.4%	5	0.0%	0	1.5%	1	12.3%	2	1.3%	0	0.0%	0	0.0%	0	0.0%	0	0.0%	0	0.0%	0
Others																				
Other	0.0%	0	0.0%	0	0.0%	0	0.0%	0	0.0%	0	0.0%	0	0.0%	0	0.0%	0	0.0%	0	0.0%	0
Abroad	0.0%	0	0.0%	0	0.0%	0	0.0%	0	0.0%	0	0.0%	0	0.0%	0	0.0%	0	0.0%	0	0.0%	0
Internet / delivery	0.0%	0	0.0%	0	0.0%	0	0.0%	0	0.0%	0	0.0%	0	0.0%	0	0.0%	0	0.0%	0	0.0%	0
Mail order / catalogue	0.0%	0	0.0%	0	0.0%	0	0.0%	0	0.0%	0	0.0%	0	0.0%	0	0.0%	0	0.0%	0	0.0%	0
TV shopping	0.0%	0	0.0%	0	0.0%	0	0.0%	0	0.0%	0	0.0%	0	0.0%	0	0.0%	0	0.0%	0	0.0%	0
(Don't know / can't remember)	0.0%	0	0.0%	0	0.0%	0	0.0%	0	0.0%	0	0.0%	0	0.0%	0	0.0%	0	0.0%	0	0.0%	0
(Don't do this type of shopping)	0.0%	0	0.0%	0	0.0%	0	0.0%	0	0.0%	0	0.0%	0	0.0%	0	0.0%	0	0.0%	0	0.0%	0
Weighted base:		383		17		35		14		32		25		17		23		13		10
Sample:		456		23		27		23		30		28		17		27		21		22

Q23 Where did you last buy small household goods such as home furnishings, clocks, jewellery, glass and china items?
Excl. Nulls & SFT

	Total		Zone 10		Zone 11		Zone 12		Zone 13		Zone 14		Zone 15		Zone 16		Zone 17		Zone 18	
Zone 1																				
Avonmeads Retail Park, St Philips Causeway, Bristol (The Range, JD Sports, Wilko, Boots & more)	3.3%	25	0.0%	0	0.0%	0	0.0%	0	0.0%	0	0.0%	0	7.3%	4	6.6%	3	1.5%	1	9.6%	3
Baptist Mills Local Centre, Bristol	0.0%	0	0.0%	0	0.0%	0	0.0%	0	0.0%	0	0.0%	0	0.0%	0	0.0%	0	0.0%	0	0.0%	0
Bristol CITY CENTRE (includes Broadmead, Cabot Circus, The Galleries & The Arcade)	5.6%	41	1.2%	0	0.0%	0	7.5%	3	4.1%	2	11.7%	5	4.9%	3	8.6%	4	3.0%	1	4.8%	1
Bristol Guild of Applied Art, Park Street, Bristol, BS1 5JY	0.2%	1	0.0%	0	0.0%	0	0.0%	0	0.0%	0	0.0%	0	0.0%	0	0.0%	0	0.0%	0	0.0%	0
Gardiner Haskins Interiors, Broad Plain, Bristol	0.1%	1	0.0%	0	0.0%	0	0.0%	0	0.0%	0	0.0%	0	0.0%	0	0.0%	0	0.0%	0	0.0%	0
Iceland (The Food Warehouse), Avonmeads Retail Park, Redcliffe, Bristol, BS2 0SP	0.0%	0	0.0%	0	0.0%	0	0.0%	0	0.0%	0	0.0%	0	0.0%	0	0.0%	0	0.0%	0	0.0%	0
Marks & Spencer, Broadmead, Bristol, BS1 3DX	0.0%	0	0.0%	0	0.0%	0	0.0%	0	0.0%	0	0.0%	0	0.0%	0	0.0%	0	0.0%	0	0.0%	0
Merchants Trade Park, Feeder Road, Bristol, BS2 0TX	0.0%	0	0.0%	0	0.0%	0	0.0%	0	0.0%	0	0.0%	0	0.0%	0	0.0%	0	0.0%	0	0.0%	0
Old Market Local Centre, Bristol	0.0%	0	0.0%	0	0.0%	0	0.0%	0	0.0%	0	0.0%	0	0.0%	0	0.0%	0	0.0%	0	0.0%	0
Redfield Local Centre, Bristol	0.0%	0	0.0%	0	0.0%	0	0.0%	0	0.0%	0	0.0%	0	0.0%	0	0.0%	0	0.0%	0	0.0%	0
St Michael's Hill Local Centre, Bristol	0.0%	0	0.0%	0	0.0%	0	0.0%	0	0.0%	0	0.0%	0	0.0%	0	0.0%	0	0.0%	0	0.0%	0
St Werburgh's Local Centre, Bristol	0.0%	0	0.0%	0	0.0%	0	0.0%	0	0.0%	0	0.0%	0	0.0%	0	0.0%	0	0.0%	0	0.0%	0
Stokes Croft / Cheltenham Road, Bristol	0.1%	0	0.0%	0	0.0%	0	0.0%	0	0.0%	0	0.0%	0	0.0%	0	0.0%	0	0.0%	0	0.0%	0
Temple Meads Local Centre, Bristol	0.0%	0	0.0%	0	0.0%	0	0.0%	0	0.0%	0	0.0%	0	0.0%	0	0.0%	0	0.0%	0	0.0%	0
Tesco Metro, Broadmead, Bristol, BS1 3DW	0.0%	0	0.0%	0	0.0%	0	0.0%	0	0.0%	0	0.0%	0	0.0%	0	0.0%	0	0.0%	0	0.0%	0
The Galleries, Broadmead, Bristol, BS1 3XE	0.0%	0	0.0%	0	0.0%	0	0.0%	0	0.0%	0	0.0%	0	0.0%	0	0.0%	0	0.0%	0	0.0%	0
Wapping Wharf Local Centre, Bristol	0.0%	0	0.0%	0	0.0%	0	0.0%	0	0.0%	0	0.0%	0	0.0%	0	0.0%	0	0.0%	0	0.0%	0

	Total		Zone 10		Zone 11		Zone 12		Zone 13		Zone 14		Zone 15		Zone 16		Zone 17		Zone 18	
Zone 2																				
Aldi, Church Road, Bristol, BS5 9HT	0.0%	0	0.0%	0	0.0%	0	0.0%	0	0.0%	0	0.0%	0	0.0%	0	0.0%	0	0.0%	0	0.0%	0
Barton Hill Local Centre, Bristol	0.0%	0	0.0%	0	0.0%	0	0.0%	0	0.0%	0	0.0%	0	0.0%	0	0.0%	0	0.0%	0	0.0%	0
Bristol Carpets, Fishponds Trading Estate, Clay Hill, Bristol, BS5 7EY	0.0%	0	0.0%	0	0.0%	0	0.0%	0	0.0%	0	0.0%	0	0.0%	0	0.0%	0	0.0%	0	0.0%	0
Church Road, Bristol	0.1%	0	0.0%	0	0.0%	0	0.0%	0	0.0%	0	0.0%	0	0.0%	0	0.0%	0	0.0%	0	0.0%	0
Cyril Dark & Sons, Victoria House, Netham Road, Bristol, BS5 9PQ	0.0%	0	0.0%	0	0.0%	0	0.0%	0	0.0%	0	0.0%	0	0.0%	0	0.0%	0	0.0%	0	0.0%	0
Eastgate Retail Park, Bristol (Asda Living, Halfords, Next Home, Laura Ashley & more)	1.1%	8	0.0%	0	0.0%	0	0.0%	0	0.0%	0	3.1%	1	4.3%	2	0.0%	0	0.0%	0	0.0%	0
Easton Local Centre, Bristol	0.1%	1	0.0%	0	0.0%	0	0.0%	0	0.0%	0	0.0%	0	0.0%	0	0.0%	0	0.0%	0	0.0%	0
Eastville Local Centre, Bristol	0.5%	3	0.0%	0	0.0%	0	0.0%	0	0.0%	0	0.0%	0	0.0%	0	0.0%	0	0.0%	0	0.0%	0
IKEA, Eastgate Road, Bristol	10.2%	75	4.9%	2	16.2%	8	19.9%	7	9.0%	5	12.6%	5	0.7%	0	0.0%	0	4.7%	2	10.7%	3
Lidl, Church Road, Lawrence Hill, Bristol, BS5 0BT	0.0%	0	0.0%	0	0.0%	0	0.0%	0	0.0%	0	0.0%	0	0.0%	0	0.0%	0	0.0%	0	0.0%	0
Screwfix, Bush Industrial Estate, Hammersmith Road, Bristol, BS5 7BD	0.0%	0	0.0%	0	0.0%	0	0.0%	0	0.0%	0	0.0%	0	0.0%	0	0.0%	0	0.0%	0	0.0%	0
St Mark's Road, Bristol	0.0%	0	0.0%	0	0.0%	0	0.0%	0	0.0%	0	0.0%	0	0.0%	0	0.0%	0	0.0%	0	0.0%	0
Tesco Extra, Eastgate Road, Eastville, Bristol, BS5 6XU	1.5%	11	7.7%	3	0.0%	0	0.0%	0	0.0%	0	0.0%	0	0.0%	0	0.0%	0	0.0%	0	0.0%	0
Tesco Metro, Church Road, Redfield, Bristol, BS5 9HT	0.0%	0	0.0%	0	0.0%	0	0.0%	0	0.0%	0	0.0%	0	0.0%	0	0.0%	0	0.0%	0	0.0%	0
Whitehall Local Centre, Bristol	0.0%	0	0.0%	0	0.0%	0	0.0%	0	0.0%	0	0.0%	0	0.0%	0	0.0%	0	0.0%	0	0.0%	0
Zone 3																				
Hanham Local Centre, Bristol	0.3%	2	0.0%	0	2.2%	1	0.0%	0	0.0%	0	0.0%	0	0.0%	0	0.0%	0	0.0%	0	0.0%	0
Kingswood Local Centre, Bristol (includes King Chase Shopping Centre)	1.2%	9	3.7%	1	0.0%	0	0.0%	0	0.0%	0	0.0%	0	0.0%	0	0.0%	0	0.0%	0	0.0%	0
Lidl, Halls Road, Kingswood, Bristol, BS15 8JD	0.1%	0	0.0%	0	0.0%	0	0.0%	0	0.0%	0	0.0%	0	0.0%	0	0.0%	0	0.0%	0	0.0%	0
Lidl, High Street, Hanham, Bristol, BS15 3QY	0.3%	3	0.0%	0	0.0%	0	0.0%	0	0.0%	0	0.0%	0	0.0%	0	0.0%	0	0.0%	0	0.0%	0

	Total		Zone 10		Zone 11		Zone 12		Zone 13		Zone 14		Zone 15		Zone 16		Zone 17		Zone 18	
Sainsbury's Superstore, Kings Chase Shopping Centre, Kingswood, Bristol, BS15 8LP	0.0%	0	0.0%	0	0.0%	0	0.0%	0	0.0%	0	0.0%	0	0.0%	0	0.0%	0	0.0%	0	0.0%	0
Zone 4																				
Bishopston Local Centre, Bristol	0.0%	0	0.0%	0	0.0%	0	0.0%	0	0.0%	0	0.0%	0	0.0%	0	0.0%	0	0.0%	0	0.0%	0
Cotham Hill Local Centre, Bristol	0.1%	1	0.0%	0	0.0%	0	0.0%	0	0.0%	0	0.0%	0	0.0%	0	0.0%	0	0.0%	0	0.0%	0
Gloucester Road, Bristol	0.9%	7	0.0%	0	0.0%	0	0.0%	0	0.0%	0	0.0%	0	0.0%	0	0.0%	0	0.0%	0	0.0%	0
Golden Hill Local Centre, Bristol	0.0%	0	0.0%	0	0.0%	0	0.0%	0	0.0%	0	0.0%	0	0.0%	0	0.0%	0	0.0%	0	0.0%	0
Horfield Local Centre, Bristol	0.4%	3	0.0%	0	0.0%	0	0.0%	0	0.0%	0	0.0%	0	0.0%	0	0.0%	0	0.0%	0	0.0%	0
Kingsdown Local Centre, Bristol	0.0%	0	0.0%	0	0.0%	0	0.0%	0	0.0%	0	0.0%	0	0.0%	0	0.0%	0	0.0%	0	0.0%	0
Montpelier Local Centre, Bristol	0.0%	0	0.0%	0	0.0%	0	0.0%	0	0.0%	0	0.0%	0	0.0%	0	0.0%	0	0.0%	0	0.0%	0
Redland Local Centre, Bristol	0.1%	1	0.0%	0	0.0%	0	0.0%	0	0.0%	0	0.0%	0	0.0%	0	0.0%	0	0.0%	0	0.0%	0
Sainsbury's Local, Gloucester Road, Bishopston, Bristol, BS7 8AE	0.0%	0	0.0%	0	0.0%	0	0.0%	0	0.0%	0	0.0%	0	0.0%	0	0.0%	0	0.0%	0	0.0%	0
Tesco Superstore, Lime Trees Road, Bristol, BS6 7XW	0.0%	0	0.0%	0	0.0%	0	0.0%	0	0.0%	0	0.0%	0	0.0%	0	0.0%	0	0.0%	0	0.0%	0
Westbury Park Local Centre, Bristol (includes North View shops)	0.1%	0	0.0%	0	0.0%	0	0.0%	0	0.0%	0	0.0%	0	0.0%	0	0.0%	0	0.0%	0	0.0%	0
Zone 5																				
Asda (Petrol Station), Whiteladies Road, Redland, Bristol, BS8 2XS	0.0%	0	0.0%	0	0.0%	0	0.0%	0	0.0%	0	0.0%	0	0.0%	0	0.0%	0	0.0%	0	0.0%	0
Brackenwood Plant & Garden Centre, Pill Road, Leigh Court Estate, Abbots Leigh	0.0%	0	0.0%	0	0.0%	0	0.0%	0	0.0%	0	0.0%	0	0.0%	0	0.0%	0	0.0%	0	0.0%	0
Clifton Down Shopping Centre, Whiteladies Road, Bristol (Sainsbury's, WHSmith, Boots, Holland & Barrett & more)	0.3%	2	0.0%	0	0.0%	0	0.0%	0	0.0%	0	4.7%	2	0.0%	0	0.0%	0	0.0%	0	0.0%	0
Clifton VILLAGE Local Centre, Bristol (includes The Clifton Arcade)	1.1%	8	0.0%	0	0.0%	0	0.0%	0	0.0%	0	0.0%	0	0.0%	0	0.0%	0	0.0%	0	0.0%	0
Hotwells Local Centre,	0.0%	0	0.0%	0	0.0%	0	0.0%	0	0.0%	0	0.0%	0	0.0%	0	0.0%	0	0.0%	0	0.0%	0

	Total		Zone 10		Zone 11		Zone 12		Zone 13		Zone 14		Zone 15		Zone 16		Zone 17		Zone 18	
Bristol																				
Marks & Spencer, Whiteladies Road, High Street, Clifton, Bristol, BS8 2AZ	0.0%	0	0.0%	0	0.0%	0	0.0%	0	0.0%	0	0.0%	0	0.0%	0	0.0%	0	0.0%	0	0.0%	0
Park Street / Queens Road, Clifton, Bristol	0.4%	3	0.0%	0	0.0%	0	0.0%	0	0.0%	0	0.0%	0	0.0%	0	0.0%	0	0.0%	0	0.0%	0
Sainsbury's Superstore, Clifton Down Shopping Centre, Bristol, BS8 2NN	0.0%	0	0.0%	0	0.0%	0	0.0%	0	0.0%	0	0.0%	0	0.0%	0	0.0%	0	0.0%	0	0.0%	0
Sainsbury's Superstore, Queens Road, Clifton, Bristol, BS8 1RE	0.0%	0	0.0%	0	0.0%	0	0.0%	0	0.0%	0	0.0%	0	0.0%	0	0.0%	0	0.0%	0	0.0%	0
Toolstation, Whiteladies Road, Clifton, Bristol, BS8 2LG	0.0%	0	0.0%	0	0.0%	0	0.0%	0	0.0%	0	0.0%	0	0.0%	0	0.0%	0	0.0%	0	0.0%	0
Waitrose (Little), Clifton Pavilion, Queens Road, Clifton, Bristol, BS8 1QS	0.0%	0	0.0%	0	0.0%	0	0.0%	0	0.0%	0	0.0%	0	0.0%	0	0.0%	0	0.0%	0	0.0%	0
Whiteladies Road, Clifton, Bristol (NOT including Clifton Down Shopping Centre)	0.2%	2	0.0%	0	0.0%	0	0.0%	0	0.0%	0	0.0%	0	0.0%	0	0.0%	0	0.0%	0	0.0%	0
Zone 6																				
Henleaze Garden Shop, Henleaze Road, Henleaze, Bristol, BS9 4NB	0.0%	0	0.0%	0	0.0%	0	0.0%	0	0.0%	0	0.0%	0	0.0%	0	0.0%	0	0.0%	0	0.0%	0
Henleaze Local Centre, Bristol	0.2%	2	0.0%	0	0.0%	0	0.0%	0	0.0%	0	0.0%	0	0.0%	0	0.0%	0	0.0%	0	0.0%	0
Morrisons, Wellington Hill West, Henleaze, Bristol, BS9 4QL	0.0%	0	0.0%	0	0.0%	0	0.0%	0	0.0%	0	0.0%	0	0.0%	0	0.0%	0	0.0%	0	0.0%	0
Sea Mills Local Centre, Bristol	0.0%	0	0.0%	0	0.0%	0	0.0%	0	0.0%	0	0.0%	0	0.0%	0	0.0%	0	0.0%	0	0.0%	0
Stoke Bishop Local Centre, Bristol	0.0%	0	0.0%	0	0.0%	0	0.0%	0	0.0%	0	0.0%	0	0.0%	0	0.0%	0	0.0%	0	0.0%	0
Waitrose, Northumbria Drive, Westbury Park, Henleaze, Bristol, BS9 4HN	0.0%	0	0.0%	0	0.0%	0	0.0%	0	0.0%	0	0.0%	0	0.0%	0	0.0%	0	0.0%	0	0.0%	0
Westbury-on-Trym Local Centre, Bristol	0.2%	2	0.0%	0	0.0%	0	0.0%	0	0.0%	0	0.0%	0	0.0%	0	0.0%	0	0.0%	0	0.0%	0
Zone 7																				
Aldi, Muller Road, Bristol, BS7 9NU	0.0%	0	0.0%	0	0.0%	0	0.0%	0	0.0%	0	0.0%	0	0.0%	0	0.0%	0	0.0%	0	0.0%	0
Aldi, Petherbrige Way, Horfield, Bristol, BS7	0.0%	0	0.0%	0	0.0%	0	0.0%	0	0.0%	0	0.0%	0	0.0%	0	0.0%	0	0.0%	0	0.0%	0

	Total		Zone 10		Zone 11		Zone 12		Zone 13		Zone 14		Zone 15		Zone 16		Zone 17		Zone 18	
9NZ																				
Ashley Down Local Centre, Bristol	0.0%	0	0.0%	0	0.0%	0	0.0%	0	0.0%	0	0.0%	0	0.0%	0	0.0%	0	0.0%	0	0.0%	0
Home Bargains, Petherbridge Way, Bristol, BS7 9NZ	0.1%	0	0.0%	0	0.0%	0	0.0%	0	0.0%	0	0.0%	0	0.0%	0	0.0%	0	0.0%	0	0.0%	0
Lidl, Muller Road, Bristol, BS7 9RB	0.3%	2	0.0%	0	0.0%	0	0.0%	0	0.0%	0	0.0%	0	0.0%	0	0.0%	0	0.0%	0	0.0%	0
Lidl, Southmead Road, Bristol, BS10 5NE	0.0%	0	0.0%	0	0.0%	0	0.0%	0	0.0%	0	0.0%	0	0.0%	0	0.0%	0	0.0%	0	0.0%	0
Lockleaze Local Centre, Bristol	0.0%	0	0.0%	0	0.0%	0	0.0%	0	0.0%	0	0.0%	0	0.0%	0	0.0%	0	0.0%	0	0.0%	0
Southmead Local Centre, Bristol	0.1%	0	0.0%	0	0.0%	0	0.0%	0	0.0%	0	0.0%	0	0.0%	0	0.0%	0	0.0%	0	0.0%	0
Zone 8																				
Aldi, Crow Lane, Henbury, Bristol, BS10 7EN	0.0%	0	0.0%	0	0.0%	0	0.0%	0	0.0%	0	0.0%	0	0.0%	0	0.0%	0	0.0%	0	0.0%	0
Aldi, Greystoke Avenue, Southmead, Bristol, BS10 6AS	0.0%	0	0.0%	0	0.0%	0	0.0%	0	0.0%	0	0.0%	0	0.0%	0	0.0%	0	0.0%	0	0.0%	0
Avonmouth Local Centre, Bristol	0.0%	0	0.0%	0	0.0%	0	0.0%	0	0.0%	0	0.0%	0	0.0%	0	0.0%	0	0.0%	0	0.0%	0
B&Q, Cribbs Causeway, Bristol	0.4%	3	0.0%	0	0.0%	0	0.0%	0	0.0%	0	0.0%	0	4.3%	2	0.0%	0	0.0%	0	0.0%	0
Blaise Plant Nursery, Kings Weston Road, Bristol, BS11 0XF	0.0%	0	0.0%	0	0.0%	0	0.0%	0	0.0%	0	0.0%	0	0.0%	0	0.0%	0	0.0%	0	0.0%	0
Brentry Local Centre, Bristol	0.0%	0	0.0%	0	0.0%	0	0.0%	0	0.0%	0	0.0%	0	0.0%	0	0.0%	0	0.0%	0	0.0%	0
Co-op, Ridingleaze, Lawrence Weston, Bristol, BS11 0QB	0.0%	0	0.0%	0	0.0%	0	0.0%	0	0.0%	0	0.0%	0	0.0%	0	0.0%	0	0.0%	0	0.0%	0
Costco, St Brendans Way, Bristol	0.0%	0	0.0%	0	0.0%	0	0.0%	0	0.0%	0	0.0%	0	0.0%	0	0.0%	0	0.0%	0	0.0%	0
Henbury Local Centre, Bristol	0.0%	0	0.0%	0	0.0%	0	0.0%	0	0.0%	0	0.0%	0	0.0%	0	0.0%	0	0.0%	0	0.0%	0
Lawrence Weston Local Centre, Bristol	0.0%	0	0.0%	0	0.0%	0	0.0%	0	0.0%	0	0.0%	0	0.0%	0	0.0%	0	0.0%	0	0.0%	0
Lidl, Stile Acres, Lawrence Weston, Bristol, BS11 0PZ	0.0%	0	0.0%	0	0.0%	0	0.0%	0	0.0%	0	0.0%	0	0.0%	0	0.0%	0	0.0%	0	0.0%	0
Morrisons, Cribbs Causeway, Bristol, BS10 7UD	0.4%	3	0.0%	0	0.0%	0	0.0%	0	0.0%	0	0.0%	0	0.0%	0	0.0%	0	0.0%	0	0.0%	0
Screwfix, Avonbridge Trading Estate, Bristol, BS11 9QD	0.0%	0	0.0%	0	0.0%	0	0.0%	0	0.0%	0	0.0%	0	0.0%	0	0.0%	0	0.0%	0	0.0%	0
Shirehampton Village Centre	0.0%	0	0.0%	0	0.0%	0	0.0%	0	0.0%	0	0.0%	0	0.0%	0	0.0%	0	0.0%	0	0.0%	0

	Total		Zone 10		Zone 11		Zone 12		Zone 13		Zone 14		Zone 15		Zone 16		Zone 17		Zone 18	
Stax Trade Centre, Wyck Beck Road, Brentry, Bristol	0.0%	0	0.0%	0	0.0%	0	0.0%	0	0.0%	0	0.0%	0	0.0%	0	0.0%	0	0.0%	0	0.0%	0
Zone 9																				
Aldi, Bath Road, Longwell Green, Bristol, BS30 9DE	0.2%	2	0.0%	0	0.0%	0	0.0%	0	0.0%	0	0.0%	0	0.0%	0	0.0%	0	4.0%	2	0.0%	0
Asda, Craven Way, Longwell Green, Bristol, BS30 7DY	1.7%	12	0.0%	0	6.7%	3	0.0%	0	0.0%	0	0.0%	0	1.4%	1	1.1%	0	0.0%	0	4.6%	1
Aspects Leisure Park, Hanham, Bristol, BS15 9LA	0.0%	0	0.0%	0	0.0%	0	0.0%	0	0.0%	0	0.0%	0	0.0%	0	0.0%	0	0.0%	0	0.0%	0
B&Q, Gallagher Retail Park, Longwell Green	0.0%	0	0.0%	0	0.0%	0	0.0%	0	0.0%	0	0.0%	0	0.0%	0	0.0%	0	0.0%	0	0.0%	0
Gallagher Retail Park, LONGWELL GREEN (B&Q, Currys, Next, Tradepoint, M&S, Outfit & more)	2.2%	17	2.5%	1	2.2%	1	6.3%	2	0.0%	0	4.7%	2	0.0%	0	0.0%	0	0.0%	0	5.8%	2
Lidl, Aldermoor Lane, Bristol, BS30 7TX	0.0%	0	0.0%	0	0.0%	0	0.0%	0	0.0%	0	0.0%	0	0.0%	0	0.0%	0	0.0%	0	0.0%	0
Longwell Green Local Centre, Bristol (e.g. Bath Road shops near where Aldi is - NOT Longwell Green Retail Park, Bristol)	0.3%	2	0.0%	0	1.1%	1	0.0%	0	0.0%	0	0.0%	0	0.0%	0	0.0%	0	0.0%	0	0.0%	0
Marks & Spencer, Gallagher Retail Park, Longwell Green, Bristol, BS30 7DA	0.1%	1	0.0%	0	2.2%	1	0.0%	0	0.0%	0	0.0%	0	0.0%	0	0.0%	0	0.0%	0	0.0%	0
Oldland Common Village Centre	0.0%	0	0.0%	0	0.0%	0	0.0%	0	0.0%	0	0.0%	0	0.0%	0	0.0%	0	0.0%	0	0.0%	0
Screwfix, Green Trade Park, Longwell, Bristol, BS30 7ER	0.0%	0	0.0%	0	0.0%	0	0.0%	0	0.0%	0	0.0%	0	0.0%	0	0.0%	0	0.0%	0	0.0%	0
Smyths Toys, Longwell Green, Bristol, BS30 7TX	0.0%	0	0.0%	0	0.0%	0	0.0%	0	0.0%	0	0.0%	0	0.0%	0	0.0%	0	0.0%	0	0.0%	0
Wickes, Aldermoor Way, Longwell Green, Bristol, BS30 7DA	0.0%	0	0.0%	0	0.0%	0	0.0%	0	0.0%	0	0.0%	0	0.0%	0	0.0%	0	0.0%	0	0.0%	0
Zone 10																				
Aldi, Fishponds Road, Bristol, BS16 3HJ	0.0%	0	0.0%	0	0.0%	0	0.0%	0	0.0%	0	0.0%	0	0.0%	0	0.0%	0	0.0%	0	0.0%	0
Channons Hill Retail Park, Fishponds (B&M, Iceland, Card Factory, One Below & Sue Ryder)	1.3%	10	11.6%	4	5.8%	3	0.0%	0	0.0%	0	0.0%	0	0.0%	0	0.0%	0	0.0%	0	0.0%	0
Fishponds Local Centre,	0.3%	2	2.5%	1	0.0%	0	0.0%	0	0.0%	0	0.0%	0	0.0%	0	0.0%	0	0.0%	0	0.0%	0

	Total		Zone 10		Zone 11		Zone 12		Zone 13		Zone 14		Zone 15		Zone 16		Zone 17		Zone 18	
Bristol																				
Hambrook Village Centre	0.0%	0	0.0%	0	0.0%	0	0.0%	0	0.0%	0	0.0%	0	0.0%	0	0.0%	0	0.0%	0	0.0%	0
Lidl, Fishponds Road, Bristol, BS16 3UF	0.0%	0	0.0%	0	0.0%	0	0.0%	0	0.0%	0	0.0%	0	0.0%	0	0.0%	0	0.0%	0	0.0%	0
Lodge Causeway Local Centre, Bristol	0.0%	0	0.0%	0	0.0%	0	0.0%	0	0.0%	0	0.0%	0	0.0%	0	0.0%	0	0.0%	0	0.0%	0
Morrisons, Fishponds Road, Bristol, BS16 3US	0.3%	2	0.0%	0	4.6%	2	0.0%	0	0.0%	0	0.0%	0	0.0%	0	0.0%	0	0.0%	0	0.0%	0
Sainsbury's Local, Fishponds Road, Fishponds, Bristol, BS16 3TE	0.0%	0	0.0%	0	0.0%	0	0.0%	0	0.0%	0	0.0%	0	0.0%	0	0.0%	0	0.0%	0	0.0%	0
Zone 11																				
Co-op, Badminton Road, Downend, Bristol, BS16 6BB	0.0%	0	0.0%	0	0.0%	0	0.0%	0	0.0%	0	0.0%	0	0.0%	0	0.0%	0	0.0%	0	0.0%	0
Downend Local Centre, Bristol	0.0%	0	0.0%	0	0.0%	0	0.0%	0	0.0%	0	0.0%	0	0.0%	0	0.0%	0	0.0%	0	0.0%	0
Emersons Green Local Centre, Bristol (e.g. Emerson's Way shops where vets is - NOT Emersons Green Retail Park)	0.3%	2	0.0%	0	2.2%	1	0.0%	0	0.0%	0	0.0%	0	0.0%	0	0.0%	0	0.0%	0	0.0%	0
Emersons Green Retail Park, Bristol (Lidl, Boots, Argos, Poundland, Peacocks, Sports Direct & more)	0.3%	2	2.5%	1	0.0%	0	0.0%	0	0.0%	0	0.0%	0	0.0%	0	0.0%	0	0.0%	0	0.0%	0
Fonthill Garden Centre, Bath Road, Bristol, BS30 6HX	0.0%	0	0.0%	0	0.0%	0	0.0%	0	0.0%	0	0.0%	0	0.0%	0	0.0%	0	0.0%	0	0.0%	0
Lidl, The Village, Emersons Way, Bristol, BS16 7AE	0.0%	0	0.0%	0	0.0%	0	0.0%	0	0.0%	0	0.0%	0	0.0%	0	0.0%	0	0.0%	0	0.0%	0
Lyde Green Local Centre, Bristol	0.0%	0	0.0%	0	0.0%	0	0.0%	0	0.0%	0	0.0%	0	0.0%	0	0.0%	0	0.0%	0	0.0%	0
Sainsbury's Superstore, Emersons Green, Bristol, BS16 7AE	1.4%	11	3.7%	1	6.8%	3	1.2%	0	0.0%	0	0.0%	0	0.0%	0	0.0%	0	0.0%	0	0.0%	0
St Aldams Garden Centre, Westerleigh Road, Pucklechurch, Bristol, BS16 9PY	0.0%	0	0.0%	0	0.0%	0	0.0%	0	0.0%	0	0.0%	0	0.0%	0	0.0%	0	0.0%	0	0.0%	0
Staple Hill Local Centre, Bristol	0.2%	2	0.0%	0	1.1%	1	0.0%	0	0.0%	0	0.0%	0	0.0%	0	0.0%	0	0.0%	0	0.0%	0
Tesco Superstore, Broad Street, Staple Hill, Bristol, BS16 5NP	0.0%	0	0.0%	0	0.0%	0	0.0%	0	0.0%	0	0.0%	0	0.0%	0	0.0%	0	0.0%	0	0.0%	0
The Carpet Barn, Bath Road,	0.0%	0	0.0%	0	0.0%	0	0.0%	0	0.0%	0	0.0%	0	0.0%	0	0.0%	0	0.0%	0	0.0%	0

	Total		Zone 10		Zone 11		Zone 12		Zone 13		Zone 14		Zone 15		Zone 16		Zone 17		Zone 18	
Longwell Green, Bristol, BS30 6DL																				
Warmley Village Centre	0.0%	0	0.0%	0	0.0%	0	0.0%	0	0.0%	0	0.0%	0	0.0%	0	0.0%	0	0.0%	0	0.0%	0
Willsbridge Local Centre, Bristol	0.0%	0	0.0%	0	0.0%	0	0.0%	0	0.0%	0	0.0%	0	0.0%	0	0.0%	0	0.0%	0	0.0%	0
Zone 12																				
Aldi, Brook Way, Patchway, Bradley Stoke, BS32 9DA	0.0%	0	0.0%	0	0.0%	0	0.0%	0	0.0%	0	0.0%	0	0.0%	0	0.0%	0	0.0%	0	0.0%	0
Almondsbury Garden Centre, Over Lane, Almondsbury	0.0%	0	0.0%	0	0.0%	0	0.0%	0	0.0%	0	0.0%	0	0.0%	0	0.0%	0	0.0%	0	0.0%	0
Coalpit Heath Village Centre	0.0%	0	0.0%	0	0.0%	0	0.0%	0	0.0%	0	0.0%	0	0.0%	0	0.0%	0	0.0%	0	0.0%	0
Elmwood Garden Centre, Westerleigh Road, Henfield, Bristol, BS36 2UP	0.0%	0	0.0%	0	0.0%	0	0.0%	0	0.0%	0	0.0%	0	0.0%	0	0.0%	0	0.0%	0	0.0%	0
Frampton Cotterell Village Centre	0.0%	0	0.0%	0	0.0%	0	0.0%	0	0.0%	0	0.0%	0	0.0%	0	0.0%	0	0.0%	0	0.0%	0
Pilning Village Centre	0.0%	0	0.0%	0	0.0%	0	0.0%	0	0.0%	0	0.0%	0	0.0%	0	0.0%	0	0.0%	0	0.0%	0
Winterbourne Village Centre	0.0%	0	0.0%	0	0.0%	0	0.0%	0	0.0%	0	0.0%	0	0.0%	0	0.0%	0	0.0%	0	0.0%	0
Zone 13																				
Abbey Wood Shopping Park, Filton (Asda, Matalan, Pets at Home, Poundland, B&M & more)	2.5%	19	3.7%	1	2.2%	1	7.5%	3	10.5%	5	4.0%	2	0.0%	0	0.0%	0	0.0%	0	0.0%	0
Asda, Abbey Wood Shopping Park, Filton, BS34 7JL	0.9%	7	6.5%	2	0.0%	0	0.0%	0	0.0%	0	4.7%	2	0.0%	0	0.0%	0	0.0%	0	0.0%	0
Asda, Highwood Lane, Patchway, Bristol, BS34 5TL	2.1%	16	0.0%	0	0.0%	0	0.0%	0	17.9%	9	0.0%	0	0.0%	0	1.1%	0	0.0%	0	0.0%	0
B&M, Centaurus Road, Patchway, Bristol, BS34 5TS	0.0%	0	0.0%	0	0.0%	0	0.0%	0	0.0%	0	0.0%	0	0.0%	0	0.0%	0	0.0%	0	0.0%	0
Bradley Stoke Town Centre (includes Willowbrook Shopping Centre)	0.1%	0	0.0%	0	0.0%	0	0.0%	0	0.8%	0	0.0%	0	0.0%	0	0.0%	0	0.0%	0	0.0%	0
Cribbs Causeway, Bristol (includes the Mall & Retail Park)	22.5%	166	28.0%	10	23.7%	11	44.1%	16	41.1%	21	5.3%	2	1.4%	1	8.7%	4	4.5%	2	6.9%	2
Filton Local Centre, Bristol	0.5%	4	7.7%	3	0.0%	0	0.0%	0	1.6%	1	0.0%	0	0.0%	0	0.0%	0	0.0%	0	0.0%	0
Iceland (The Food Warehouse), Willowbrook Shopping Centre, Bradley Stoke, BS32 8BS	0.0%	0	0.0%	0	0.0%	0	0.0%	0	0.0%	0	0.0%	0	0.0%	0	0.0%	0	0.0%	0	0.0%	0
Kellaway Building Supplies, Olympus House, Patchway	0.0%	0	0.0%	0	0.0%	0	0.0%	0	0.0%	0	0.0%	0	0.0%	0	0.0%	0	0.0%	0	0.0%	0

	Total		Zone 10		Zone 11		Zone 12		Zone 13		Zone 14		Zone 15		Zone 16		Zone 17		Zone 18	
Lidl, Fox Den Road, Bristol, BS34 8SP	0.0%	0	0.0%	0	0.0%	0	0.0%	0	0.0%	0	0.0%	0	0.0%	0	0.0%	0	0.0%	0	0.0%	0
Lidl, Haze Way, Patchway, BS34 5BZ	0.1%	1	0.0%	0	0.0%	0	0.0%	0	1.5%	1	0.0%	0	0.0%	0	0.0%	0	0.0%	0	0.0%	0
Little Stoke Village Centre	0.0%	0	0.0%	0	0.0%	0	0.0%	0	0.0%	0	0.0%	0	0.0%	0	0.0%	0	0.0%	0	0.0%	0
Marks & Spencer, The Mall, Cribbs Causeway, BS34 5QT	0.8%	6	1.2%	0	1.1%	1	0.0%	0	0.8%	0	0.0%	0	4.4%	2	0.0%	0	0.0%	0	0.0%	0
Patchway Town Centre	0.1%	1	0.0%	0	0.0%	0	0.0%	0	0.0%	0	0.0%	0	0.0%	0	0.0%	0	0.0%	0	0.0%	0
Sainsbury's Superstore, Fox Den Road, Stoke Gifford, BS34 8SS	0.5%	3	0.0%	0	0.0%	0	0.0%	0	2.3%	1	0.0%	0	0.0%	0	0.0%	0	0.0%	0	0.0%	0
Screwfix, Station Road, Filton, Bristol, BS34 7JW	0.0%	0	0.0%	0	0.0%	0	0.0%	0	0.0%	0	0.0%	0	0.0%	0	0.0%	0	0.0%	0	0.0%	0
Stoke Gifford District Shopping Centre (The Range, Poundstretcher & Lidl)	1.0%	7	6.5%	2	0.0%	0	6.3%	2	0.8%	0	0.0%	0	0.0%	0	0.0%	0	0.0%	0	0.0%	0
Tesco Extra, Willow Brook Centre, Bradley Stoke, BS32 8EF	1.1%	8	0.0%	0	0.0%	0	0.0%	0	9.7%	5	3.1%	1	0.0%	0	0.0%	0	0.0%	0	0.0%	0
The Shield Retail Centre, Gloucester Road North, Filton, Bristol, BS34 7BR	0.0%	0	0.0%	0	0.0%	0	0.0%	0	0.0%	0	0.0%	0	0.0%	0	0.0%	0	0.0%	0	0.0%	0
Travis Perkins, New Road, Stoke Gifford, Bristol, BS34 8QW	0.0%	0	0.0%	0	0.0%	0	0.0%	0	0.0%	0	0.0%	0	0.0%	0	0.0%	0	0.0%	0	0.0%	0
Willow Brook Shopping Centre, Bradley Stoke (Tesco Extra, Boots, Pets at Home, Poundstretcher & more)	0.0%	0	0.0%	0	0.0%	0	0.0%	0	0.0%	0	0.0%	0	0.0%	0	0.0%	0	0.0%	0	0.0%	0
Zone 14																				
Aldi, North Street, Bedminster, Bristol, BS3 1JA	0.0%	0	0.0%	0	0.0%	0	0.0%	0	0.0%	0	0.0%	0	0.0%	0	0.0%	0	0.0%	0	0.0%	0
Asda, East Street, Bedminster, Bristol, BS3 4JY	1.0%	8	0.0%	0	0.0%	0	0.0%	0	0.0%	0	3.1%	1	2.1%	1	0.0%	0	0.0%	0	0.0%	0
Axis Trampoline Club, South Liberty Lane, Bristol, BS3 2SU	0.0%	0	0.0%	0	0.0%	0	0.0%	0	0.0%	0	0.0%	0	0.0%	0	0.0%	0	0.0%	0	0.0%	0
B&M, Winterstoke Road, Bristol, BS3 2LF	0.0%	0	0.0%	0	0.0%	0	0.0%	0	0.0%	0	0.0%	0	0.0%	0	0.0%	0	0.0%	0	0.0%	0
Bedminster Local Centre, Bristol	1.3%	9	0.0%	0	0.0%	0	0.0%	0	0.0%	0	17.0%	7	1.4%	1	0.0%	0	0.0%	0	0.0%	0
CW Jones Carpet &	0.0%	0	0.0%	0	0.0%	0	0.0%	0	0.0%	0	0.0%	0	0.0%	0	0.0%	0	0.0%	0	0.0%	0

	Total		Zone 10		Zone 11		Zone 12		Zone 13		Zone 14		Zone 15		Zone 16		Zone 17		Zone 18	
Flooring, Hartcliffe Way, Bedminster, BS3 5RU																				
Iceland (The Food Warehouse), South Bristol Retail Park, Ashton Gate, Bristol, BS3 2LQ	0.0%	0	0.0%	0	0.0%	0	0.0%	0	0.0%	0	0.0%	0	0.0%	0	0.0%	0	0.0%	0	0.0%	0
Lidl, Sheene Road, Bristol, BS3 4EG	0.0%	0	0.0%	0	0.0%	0	0.0%	0	0.0%	0	0.0%	0	0.0%	0	0.0%	0	0.0%	0	0.0%	0
Riverside Garden Centre, Clift House Road, Southville, Bristol	0.0%	0	0.0%	0	0.0%	0	0.0%	0	0.0%	0	0.0%	0	0.0%	0	0.0%	0	0.0%	0	0.0%	0
Sainsbury's Superstore, Winterstoke Road, Bristol, BS3 2NS	0.4%	3	0.0%	0	0.0%	0	0.0%	0	0.0%	0	1.5%	1	0.7%	0	0.0%	0	0.0%	0	0.0%	0
South Bristol Retail Park, Winterstoke Road, Ashton Gate, Bristol (Halfords, Food Warehouse, Currys & B&M)	0.5%	3	0.0%	0	0.0%	0	0.0%	0	0.0%	0	2.3%	1	0.0%	0	5.6%	3	0.0%	0	0.0%	0
Southville Local Centre, Bristol	0.0%	0	0.0%	0	0.0%	0	0.0%	0	0.0%	0	0.0%	0	0.0%	0	0.0%	0	0.0%	0	0.0%	0
Wickes, Winterstoke Road, Ashton Gate, Bristol, BS3 2LQ	0.0%	0	0.0%	0	0.0%	0	0.0%	0	0.0%	0	0.0%	0	0.0%	0	0.0%	0	0.0%	0	0.0%	0
Winterstoke Road, Bristol	0.0%	0	0.0%	0	0.0%	0	0.0%	0	0.0%	0	0.0%	0	0.0%	0	0.0%	0	0.0%	0	0.0%	0
Zone 15																				
Aldi, Imperial Park, Bristol, BS13 7TJ	0.0%	0	0.0%	0	0.0%	0	0.0%	0	0.0%	0	0.0%	0	0.0%	0	0.0%	0	0.0%	0	0.0%	0
B&Q, Imperial Retail Park, Bristol	0.0%	0	0.0%	0	0.0%	0	0.0%	0	0.0%	0	0.0%	0	0.0%	0	0.0%	0	0.0%	0	0.0%	0
B&Q, Wills Way, Bishopsworth, Bristol, BS13 7TJ	0.0%	0	0.0%	0	0.0%	0	0.0%	0	0.0%	0	0.0%	0	0.0%	0	0.0%	0	0.0%	0	0.0%	0
Bishopsworth Local Centre, Bristol	0.0%	0	0.0%	0	0.0%	0	0.0%	0	0.0%	0	0.0%	0	0.0%	0	0.0%	0	0.0%	0	0.0%	0
Hartcliffe Local Centre, Bristol	0.2%	2	0.0%	0	0.0%	0	0.0%	0	0.0%	0	0.0%	0	0.0%	0	0.0%	0	4.0%	2	0.0%	0
Headley Park Local Centre, Bristol	0.0%	0	0.0%	0	0.0%	0	0.0%	0	0.0%	0	0.0%	0	0.0%	0	0.0%	0	0.0%	0	0.0%	0
Home Bargains, Whitchurch Lane, Bristol, BS13 7TW	0.0%	0	0.0%	0	0.0%	0	0.0%	0	0.0%	0	0.0%	0	0.0%	0	0.0%	0	0.0%	0	0.0%	0
Imperial Retail Park, Wills Way, Bristol (B&Q, Argos, Bedworld, B&M, Homesense, The Range & more)	7.7%	57	0.0%	0	8.0%	4	0.0%	0	0.0%	0	6.7%	3	34.9%	20	18.3%	8	28.9%	13	13.1%	4
Lidl, Whitchurch Lane,	0.0%	0	0.0%	0	0.0%	0	0.0%	0	0.0%	0	0.0%	0	0.0%	0	0.0%	0	0.0%	0	0.0%	0

	Total		Zone 10		Zone 11		Zone 12		Zone 13		Zone 14		Zone 15		Zone 16		Zone 17		Zone 18	
Bishopsworth, Bristol, BS13 7TE																				
Morrisons, Peterson Avenue, Hartcliffe, Bristol, BS13 0BE	0.3%	2	0.0%	0	0.0%	0	0.0%	0	0.0%	0	0.0%	0	3.7%	2	0.0%	0	0.0%	0	0.0%	0
Zone 16																				
Brislington Local Centre	0.1%	1	0.0%	0	0.0%	0	0.0%	0	0.0%	0	0.0%	0	0.0%	0	0.0%	0	0.0%	0	3.5%	1
Brislington Retail Park, Bath Road, Bristol (Halfords, B&M, Dreams, Matalan, Sports Direct & more)	3.4%	25	1.2%	0	5.8%	3	0.0%	0	0.0%	0	4.0%	2	3.7%	2	15.2%	7	8.6%	4	4.6%	1
Broadwalk Shopping Centre, Knowle, Bristol, BS4 2RA	0.0%	0	0.0%	0	0.0%	0	0.0%	0	0.0%	0	0.0%	0	0.0%	0	0.0%	0	0.0%	0	0.0%	0
Co-op, Wyatts View, Brislington, St. Annes, Bristol, BS4 4WW	0.0%	0	0.0%	0	0.0%	0	0.0%	0	0.0%	0	0.0%	0	0.0%	0	0.0%	0	0.0%	0	0.0%	0
CrossFit, Dixon Road, Brislington, BS4 5QW	0.0%	0	0.0%	0	0.0%	0	0.0%	0	0.0%	0	0.0%	0	0.0%	0	0.0%	0	0.0%	0	0.0%	0
Knowle Local Centre, Bristol	0.3%	2	0.0%	0	0.0%	0	0.0%	0	0.0%	0	0.0%	0	0.0%	0	4.3%	2	0.0%	0	0.0%	0
Lidl, Brislington Retail Park, Bristol, BS4 5NG	0.0%	0	0.0%	0	0.0%	0	0.0%	0	0.0%	0	0.0%	0	0.0%	0	0.0%	0	0.0%	0	0.0%	0
Sainsbury's Superstore, St Philips Causeway, Arnos Vale, Bristol, BS4 3BD	0.5%	4	0.0%	0	0.0%	0	0.0%	0	0.0%	0	0.0%	0	0.0%	0	5.2%	2	1.5%	1	0.0%	0
Screwfix, Wilverley Trading Estate, Brislington, Bristol, BS4 5NL	0.0%	0	0.0%	0	0.0%	0	0.0%	0	0.0%	0	0.0%	0	0.0%	0	0.0%	0	0.0%	0	0.0%	0
St Anne's Local Centre, Bristol	0.0%	0	0.0%	0	0.0%	0	0.0%	0	0.0%	0	0.0%	0	0.0%	0	0.0%	0	0.0%	0	0.0%	0
Tesco Extra, Callington Road, Brislington, Bristol, BS4 5AY	1.5%	11	0.0%	0	0.0%	0	0.0%	0	0.0%	0	0.0%	0	4.2%	2	1.1%	0	13.3%	6	4.6%	1
Totterdown Local Centre, Bristol	0.0%	0	0.0%	0	0.0%	0	0.0%	0	0.0%	0	0.0%	0	0.0%	0	0.0%	0	0.0%	0	0.0%	0
Tramway Retail Park, Bath Road, Brislington (Dunelm & Go Outdoors)	9.2%	68	5.1%	2	6.9%	3	1.2%	0	0.0%	0	10.9%	4	14.3%	8	22.3%	10	19.0%	8	15.4%	4
Zone 17																				
Asda, Oatlands Avenue, Whitchurch, BS14 0ST	0.9%	6	0.0%	0	0.0%	0	0.0%	0	0.0%	0	0.0%	0	5.7%	3	0.0%	0	7.0%	3	0.0%	0
Hengrove Local Centre, Bristol	0.1%	1	0.0%	0	0.0%	0	0.0%	0	0.0%	0	0.8%	0	0.7%	0	0.0%	0	0.0%	0	0.0%	0
Red Lion Carpets, Wells Road, Bristol, BS14 9AF	0.0%	0	0.0%	0	0.0%	0	0.0%	0	0.0%	0	0.0%	0	0.0%	0	0.0%	0	0.0%	0	0.0%	0
Stockwood Local Centre, Bristol	0.0%	0	0.0%	0	0.0%	0	0.0%	0	0.0%	0	0.0%	0	0.0%	0	0.0%	0	0.0%	0	0.0%	0
Tesco Express, Wells Road,	0.0%	0	0.0%	0	0.0%	0	0.0%	0	0.0%	0	0.0%	0	0.0%	0	0.0%	0	0.0%	0	0.0%	0

	Total		Zone 10		Zone 11		Zone 12		Zone 13		Zone 14		Zone 15		Zone 16		Zone 17		Zone 18	
Whitchurch, Bristol, BS14 9HX																				
Whitchurch Local Centre, Bristol	0.0%	0	0.0%	0	0.0%	0	0.0%	0	0.0%	0	0.0%	0	0.0%	0	0.0%	0	0.0%	0	0.0%	0
Whitehall Garden Centre, Norton Lane, Bristol, BS14 0BT	0.0%	0	0.0%	0	0.0%	0	0.0%	0	0.0%	0	0.0%	0	0.0%	0	0.0%	0	0.0%	0	0.0%	0
Zone 18																				
Keynsham Town Centre	0.0%	0	0.0%	0	0.0%	0	0.0%	0	0.0%	0	0.0%	0	0.0%	0	0.0%	0	0.0%	0	1.2%	0
Tesco Superstore, Bristol Road, Keynsham, Bristol, BS31 2BA	0.0%	0	0.0%	0	0.0%	0	0.0%	0	0.0%	0	0.0%	0	0.0%	0	0.0%	0	0.0%	0	0.0%	0
Waitrose, Broadmead Lane, Keynsham, BS31 1ST	0.0%	0	0.0%	0	0.0%	0	0.0%	0	0.0%	0	0.0%	0	0.0%	0	0.0%	0	0.0%	0	0.0%	0
Outside Survey Area																				
Abergavenny Town Centre	0.0%	0	0.0%	0	0.0%	0	0.0%	0	0.0%	0	0.0%	0	0.0%	0	0.0%	0	0.0%	0	0.0%	0
Aldi, Horseshoe Lane, Thornbury, BS35 2AX	0.0%	0	0.0%	0	0.0%	0	0.0%	0	0.0%	0	0.0%	0	0.0%	0	0.0%	0	0.0%	0	0.0%	0
Aldi, Wyndham Way, Portishead, Bristol, BS20 8LR	0.0%	0	0.0%	0	0.0%	0	0.0%	0	0.0%	0	0.0%	0	0.0%	0	0.0%	0	0.0%	0	0.0%	0
Allington Farm Shop, A420, Allington, Chippenham, SN14 6LJ	0.0%	0	0.0%	0	0.0%	0	0.0%	0	0.0%	0	0.0%	0	0.0%	0	0.0%	0	0.0%	0	0.0%	0
Alveston Village Centre	0.0%	0	0.0%	0	0.0%	0	0.0%	0	0.0%	0	0.0%	0	0.0%	0	0.0%	0	0.0%	0	0.0%	0
Asda, Phillips Road, Weston-Super-Mare, BS23 3UZ	0.0%	0	0.0%	0	0.0%	0	0.0%	0	0.0%	0	0.0%	0	0.0%	0	0.0%	0	0.0%	0	0.0%	0
Asda, The Shires, Bythesea Road,Trowbridge, BA14 8AT	0.0%	0	0.0%	0	0.0%	0	0.0%	0	0.0%	0	0.0%	0	0.0%	0	0.0%	0	0.0%	0	0.0%	0
B&Q, Flowerdown Retail Park, Weston-Super-Mare	0.0%	0	0.0%	0	0.0%	0	0.0%	0	0.0%	0	0.0%	0	0.0%	0	0.0%	0	0.0%	0	0.0%	0
B&Q, Station Road, Yate	0.0%	0	0.0%	0	0.0%	0	0.0%	0	0.0%	0	0.0%	0	0.0%	0	0.0%	0	0.0%	0	0.0%	0
Bath City Centre (includes SouthGate Shopping Centre)	0.6%	5	0.0%	0	0.0%	0	0.0%	0	0.0%	0	0.0%	0	0.0%	0	0.0%	0	0.0%	0	14.1%	4
Birmingham City Centre	0.0%	0	0.0%	0	0.0%	0	0.0%	0	0.0%	0	0.0%	0	0.0%	0	0.0%	0	0.0%	0	0.0%	0
Broadway Village Centre	0.0%	0	0.0%	0	0.0%	0	0.0%	0	0.0%	0	0.0%	0	0.0%	0	0.0%	0	0.0%	0	0.0%	0
Burnham on Sea Town Centre	0.0%	0	0.0%	0	0.0%	0	0.0%	0	0.0%	0	0.0%	0	0.0%	0	0.0%	0	0.0%	0	0.0%	0
Cadbury Garden Centre, Smallway, Congresbury	0.2%	2	0.0%	0	0.0%	0	0.0%	0	0.0%	0	0.0%	0	0.0%	0	0.0%	0	0.0%	0	0.0%	0
Carpet Giant, Beeches Industrial Estate, Yate, BS37 5QZ	0.0%	0	0.0%	0	0.0%	0	0.0%	0	0.0%	0	0.0%	0	0.0%	0	0.0%	0	0.0%	0	0.0%	0
Central London / West End	0.0%	0	0.0%	0	0.0%	0	0.0%	0	0.0%	0	0.0%	0	0.0%	0	0.0%	0	0.0%	0	0.0%	0

	Total		Zone 10		Zone 11		Zone 12		Zone 13		Zone 14		Zone 15		Zone 16		Zone 17		Zone 18	
Cheltenham Town Centre	0.0%	0	0.0%	0	0.0%	0	0.0%	0	0.0%	0	0.0%	0	0.0%	0	0.0%	0	0.0%	0	1.2%	0
Chew Magna Village Centre	0.0%	0	0.0%	0	0.0%	0	0.0%	0	0.0%	0	0.0%	0	0.0%	0	0.0%	0	0.0%	0	0.0%	0
Chippenham Town Centre	0.0%	0	0.0%	0	0.0%	0	0.0%	0	0.0%	0	0.0%	0	0.0%	0	0.0%	0	0.0%	0	0.0%	0
Christchurch Town Centre	0.0%	0	0.0%	0	0.0%	0	0.0%	0	0.0%	0	0.0%	0	0.0%	0	0.0%	0	0.0%	0	0.0%	0
Clarks Village Outlet Centre, Street (Over 90 Designer & High Street brands)	0.1%	1	0.0%	0	0.0%	0	0.0%	0	0.0%	0	0.0%	0	0.0%	0	1.1%	0	0.0%	0	0.0%	0
Clevedon Town Centre	0.0%	0	0.0%	0	0.0%	0	0.0%	0	0.0%	0	0.0%	0	0.0%	0	0.0%	0	0.0%	0	0.0%	0
Congresbury Village Centre	0.0%	0	0.0%	0	0.0%	0	0.0%	0	0.0%	0	0.0%	0	0.0%	0	0.0%	0	0.0%	0	0.0%	0
Corsham Town Centre	0.0%	0	0.0%	0	0.0%	0	0.0%	0	0.0%	0	0.0%	0	0.0%	0	0.0%	0	0.0%	0	0.0%	0
Designer Outlet, Kemble Drive, Swindon, SN2 2DY	0.1%	1	0.0%	0	0.0%	0	0.0%	0	0.0%	0	0.0%	0	0.0%	0	0.0%	0	0.0%	0	0.0%	0
Dobbies Garden Centre, Thornbury, Wotton-under-Edge, GL12 8QH	0.0%	0	0.0%	0	0.0%	0	0.0%	0	0.0%	0	0.0%	0	0.0%	0	0.0%	0	0.0%	0	0.0%	0
Dublin City Centre	0.0%	0	0.0%	0	0.0%	0	0.0%	0	0.0%	0	0.0%	0	0.0%	0	0.0%	0	0.0%	0	0.0%	0
Eastwood Garden Plant Centre, Falfield, Wotton-under-Edge, GL12 8DA	0.0%	0	0.0%	0	0.0%	0	0.0%	0	0.0%	0	0.0%	0	0.0%	0	0.0%	0	0.0%	0	0.0%	0
Edinburgh City Centre	0.0%	0	0.0%	0	0.0%	0	0.0%	0	0.0%	0	0.0%	0	0.0%	0	0.0%	0	0.0%	0	0.0%	0
Exeter City Centre	0.1%	0	0.0%	0	0.0%	0	0.0%	0	0.0%	0	0.0%	0	0.0%	0	0.0%	0	0.0%	0	0.0%	0
Exmouth Town Centre	0.0%	0	0.0%	0	0.0%	0	0.0%	0	0.0%	0	0.0%	0	0.0%	0	0.0%	0	0.0%	0	0.0%	0
Flowerdown Retail Park, Weston-super-Mare (Aldi, B&Q, Carpetright, M&S Foodhall, Sports Direct & more)	0.0%	0	0.0%	0	0.0%	0	0.0%	0	0.0%	0	0.0%	0	0.0%	0	0.0%	0	0.0%	0	0.0%	0
Gallagher Retail Park (aka The Wyvern Centre), WESTON SUPER MARE (The Range, Currys, Dreams, Oak Furnitureland & more)	0.0%	0	0.0%	0	0.0%	0	0.0%	0	0.0%	0	0.0%	0	0.0%	0	0.0%	0	0.0%	0	0.0%	0
Gloucester Keys Retail Park, St Ann Way, Gloucester, GL1 5SH	0.0%	0	0.0%	0	0.0%	0	0.0%	0	0.0%	0	0.0%	0	0.0%	0	0.0%	0	0.0%	0	0.0%	0
Great Western Business Park, Armstrong Way, Yate, BS37 5NG	0.0%	0	0.0%	0	0.0%	0	0.0%	0	0.0%	0	0.0%	0	0.0%	0	0.0%	0	0.0%	0	0.0%	0
Highfield Garden World, Bristol Road, Whitminster, Gloucester, GL2 7PB	0.0%	0	0.0%	0	0.0%	0	0.0%	0	0.0%	0	0.0%	0	0.0%	0	0.0%	0	0.0%	0	0.0%	0
Hillier Garden Centre, Whiteway Road, Bath, BA2 2RG	0.0%	0	0.0%	0	0.0%	0	0.0%	0	0.0%	0	0.0%	0	0.0%	0	0.0%	0	0.0%	0	0.0%	0

	Total		Zone 10		Zone 11		Zone 12		Zone 13		Zone 14		Zone 15		Zone 16		Zone 17		Zone 18	
Homebase, Wessex Fields, Frome	0.0%	0	0.0%	0	0.0%	0	0.0%	0	0.0%	0	0.0%	0	0.0%	0	0.0%	0	0.0%	0	0.0%	0
Homebase, Wyndham Retail Park, Portishead	0.0%	0	0.0%	0	0.0%	0	0.0%	0	0.0%	0	0.0%	0	0.0%	0	0.0%	0	0.0%	0	0.0%	0
Honiton Town Centre	0.0%	0	0.0%	0	0.0%	0	0.0%	0	0.0%	0	0.0%	0	0.0%	0	0.0%	0	0.0%	0	0.0%	0
Iron Acton Garden Centre, Wotton Road, Iron Acton, BS37 9XA	0.0%	0	0.0%	0	0.0%	0	0.0%	0	0.0%	0	0.0%	0	0.0%	0	0.0%	0	0.0%	0	0.0%	0
Iron Acton Village Centre	0.0%	0	0.0%	0	0.0%	0	0.0%	0	0.0%	0	0.0%	0	0.0%	0	0.0%	0	0.0%	0	0.0%	0
Kemps Garden Centre, Westerleigh, Bristol	0.0%	0	0.0%	0	0.0%	0	0.0%	0	0.0%	0	0.0%	0	0.0%	0	0.0%	0	0.0%	0	0.0%	0
Leekes, Beanacre Road, Melksham, SN12 8AG	0.0%	0	0.0%	0	0.0%	0	0.0%	0	0.0%	0	0.0%	0	0.0%	0	0.0%	0	0.0%	0	0.0%	0
Leighton Buzzard Town Centre	0.0%	0	0.0%	0	0.0%	0	0.0%	0	0.0%	0	0.0%	0	0.0%	0	0.0%	0	0.0%	0	0.0%	0
Lidl, Kennedy Way, Yate, BS37 4BA	0.0%	0	0.0%	0	0.0%	0	0.0%	0	0.0%	0	0.0%	0	0.0%	0	0.0%	0	0.0%	0	0.0%	0
Long Ashton Village Centre	0.0%	0	0.0%	0	0.0%	0	0.0%	0	0.0%	0	0.0%	0	0.0%	0	0.0%	0	0.0%	0	0.0%	0
Manchester City Centre	0.0%	0	0.0%	0	0.0%	0	0.0%	0	0.0%	0	0.0%	0	0.0%	0	0.0%	0	0.0%	0	0.0%	0
Mero Retail Park, Lower Bristol Road, Bath (Carpetright, Hobbycraft & Pets at Home)	0.0%	0	0.0%	0	0.0%	0	0.0%	0	0.0%	0	0.0%	0	0.0%	0	0.0%	0	0.0%	0	0.0%	0
Midsomer Norton Town Centre	0.0%	0	0.0%	0	0.0%	0	0.0%	0	0.0%	0	0.0%	0	0.0%	0	0.0%	0	0.0%	0	0.0%	0
Minehead Town Centre	0.0%	0	0.0%	0	0.0%	0	0.0%	0	0.0%	0	0.0%	0	0.0%	0	0.0%	0	0.0%	0	0.0%	0
Monmouth Town Centre	0.0%	0	0.0%	0	0.0%	0	0.0%	0	0.0%	0	0.0%	0	0.0%	0	0.0%	0	0.0%	0	0.0%	0
Morrisons, Station Road, Yate, BS37 5PW	0.0%	0	0.0%	0	0.0%	0	0.0%	0	0.0%	0	0.0%	0	0.0%	0	0.0%	0	0.0%	0	0.0%	0
Nailsea Town Centre	0.0%	0	0.0%	0	0.0%	0	0.0%	0	0.0%	0	0.0%	0	0.0%	0	0.0%	0	0.0%	0	0.0%	0
Newport City Centre	0.0%	0	0.0%	0	0.0%	0	0.0%	0	0.0%	0	0.0%	0	0.0%	0	0.0%	0	0.0%	0	0.0%	0
Newquay Town Centre	0.0%	0	0.0%	0	0.0%	0	0.0%	0	0.0%	0	0.0%	0	0.0%	0	0.0%	0	0.0%	0	0.0%	0
Norton Malreward Village Centre	0.0%	0	0.0%	0	0.0%	0	0.0%	0	0.0%	0	0.0%	0	0.0%	0	0.0%	0	0.0%	0	0.0%	0
Nottingham City Centre	0.0%	0	0.0%	0	0.0%	0	0.0%	0	0.0%	0	0.0%	0	0.0%	0	0.0%	0	0.0%	0	0.0%	0
Portishead Town Centre	0.0%	0	0.0%	0	0.0%	0	0.0%	0	0.0%	0	0.0%	0	0.0%	0	0.0%	0	0.0%	0	0.0%	0
Riverside Retail Park, Link Road, Yate, BS37 4AQ	0.1%	1	0.0%	0	0.0%	0	2.4%	1	0.0%	0	0.0%	0	0.0%	0	0.0%	0	0.0%	0	0.0%	0
Ross-on-Wye Town Centre	0.1%	0	0.0%	0	0.0%	0	0.0%	0	0.0%	0	0.0%	0	0.0%	0	1.1%	0	0.0%	0	0.0%	0
Sainsbury's Superstore, Serbert Road, Portishead, Bristol, BS20 7GD	0.0%	0	0.0%	0	0.0%	0	0.0%	0	0.0%	0	0.0%	0	0.0%	0	0.0%	0	0.0%	0	0.0%	0
Salford City Centre	0.0%	0	0.0%	0	0.0%	0	0.0%	0	0.0%	0	0.0%	0	0.0%	0	0.0%	0	0.0%	0	0.0%	0
Screwfix, Stover Trading Estate, Yate, BS37 5PB	0.0%	0	0.0%	0	0.0%	0	0.0%	0	0.0%	0	0.0%	0	0.0%	0	0.0%	0	0.0%	0	0.0%	0
Sheffield City Centre	0.0%	0	0.0%	0	0.0%	0	0.0%	0	0.0%	0	0.0%	0	0.0%	0	0.0%	0	0.0%	0	0.0%	0
Sidmouth Town Centre	0.0%	0	0.0%	0	0.0%	0	0.0%	0	0.0%	0	0.0%	0	0.0%	0	0.0%	0	0.0%	0	0.0%	0

	Total		Zone 10		Zone 11		Zone 12		Zone 13		Zone 14		Zone 15		Zone 16		Zone 17		Zone 18	
St Austell Bay Business Park, Par Moor Road, Saint Austell, PL25 3RF	0.0%	0	0.0%	0	0.0%	0	0.0%	0	0.0%	0	0.0%	0	0.0%	0	0.0%	0	0.0%	0	0.0%	0
St Margarets Retail Park, Oxford Road, Swindon, SN3 4ES	0.1%	1	0.0%	0	0.0%	0	0.0%	0	0.0%	0	0.0%	0	0.0%	0	0.0%	0	0.0%	0	0.0%	0
Street Village Centre	0.0%	0	0.0%	0	0.0%	0	0.0%	0	0.0%	0	0.0%	0	0.0%	0	0.0%	0	0.0%	0	0.0%	0
Swindon Town Centre	0.0%	0	0.0%	0	0.0%	0	0.0%	0	0.0%	0	0.0%	0	0.0%	0	0.0%	0	0.0%	0	0.0%	0
Tesco Extra, East Walk, Yate, BS37 4AS	0.0%	0	0.0%	0	0.0%	0	0.0%	0	0.0%	0	0.0%	0	0.0%	0	0.0%	0	0.0%	0	0.0%	0
Tesco Superstore, Midland Way, Thornbury, BS35 2BS	0.0%	0	0.0%	0	0.0%	0	0.0%	0	0.0%	0	0.0%	0	0.0%	0	0.0%	0	0.0%	0	0.0%	0
Tetbury Town Centre	0.0%	0	0.0%	0	0.0%	0	0.0%	0	0.0%	0	0.0%	0	0.0%	0	0.0%	0	0.0%	0	0.0%	0
The Old Well Garden Centre, Uffculme, Waterloo Cross, Cullompton, EX15 3ES	0.0%	0	0.0%	0	0.0%	0	0.0%	0	0.0%	0	0.0%	0	0.0%	0	0.0%	0	0.0%	0	0.0%	0
The Range, Bristol Road, Bridgwater, TA6 4FF	0.1%	0	0.0%	0	0.0%	0	0.0%	0	0.0%	0	0.0%	0	0.0%	0	0.0%	0	0.0%	0	0.0%	0
The Trafford Centre, Manchester, M17 8AA	0.0%	0	0.0%	0	0.0%	0	0.0%	0	0.0%	0	0.0%	0	0.0%	0	0.0%	0	0.0%	0	0.0%	0
Thornbury Leisure Centre, Alveston Hill, Thornbury, BS35 3JB	0.0%	0	0.0%	0	0.0%	0	0.0%	0	0.0%	0	0.0%	0	0.0%	0	0.0%	0	0.0%	0	0.0%	0
Thornbury Town Centre	0.0%	0	0.0%	0	0.0%	0	0.0%	0	0.0%	0	0.0%	0	0.0%	0	0.0%	0	0.0%	0	0.0%	0
Timsbury Village Centre	0.0%	0	0.0%	0	0.0%	0	0.0%	0	0.0%	0	0.0%	0	0.0%	0	0.0%	0	0.0%	0	0.0%	0
Torquay Town Centre	0.0%	0	0.0%	0	0.0%	0	0.0%	0	0.0%	0	0.0%	0	0.0%	0	0.0%	0	0.0%	0	0.0%	0
Waitrose, High Street, Nailsea, Bristol, BS48 1AP	0.0%	0	0.0%	0	0.0%	0	0.0%	0	0.0%	0	0.0%	0	0.0%	0	0.0%	0	0.0%	0	0.0%	0
Waitrose, Wickwar Road, Chipping Sodbury, BS37 6AU	0.0%	0	0.0%	0	0.0%	0	0.0%	0	0.0%	0	0.0%	0	0.0%	0	0.0%	0	0.0%	0	0.0%	0
Wedmore Village Centre	0.0%	0	0.0%	0	0.0%	0	0.0%	0	0.0%	0	0.0%	0	0.0%	0	0.0%	0	0.0%	0	0.0%	0
Wells City Centre	0.0%	0	0.0%	0	0.0%	0	0.0%	0	0.0%	0	0.0%	0	0.0%	0	0.0%	0	0.0%	0	0.0%	0
Westerleigh Village Centre	0.0%	0	0.0%	0	0.0%	0	0.0%	0	0.0%	0	0.0%	0	0.0%	0	0.0%	0	0.0%	0	0.0%	0
Weston Lock Retail Park, Lower Bristol Road, Bath (Currys, M&S Foodhall)	0.0%	0	0.0%	0	0.0%	0	0.0%	0	0.0%	0	0.0%	0	0.0%	0	0.0%	0	0.0%	0	0.0%	0
Weston-super-Mare Town Centre (includes Sovereign Shopping Centre)	0.0%	0	0.0%	0	0.0%	0	0.0%	0	0.0%	0	0.0%	0	0.0%	0	0.0%	0	0.0%	0	0.0%	0
Wyndham Retail Park, Portishead (Homebase, Argos & McDonald's)	0.0%	0	0.0%	0	0.0%	0	0.0%	0	0.0%	0	0.0%	0	0.0%	0	0.0%	0	0.0%	0	0.0%	0
Yate Leisure Centre,	0.0%	0	0.0%	0	0.0%	0	0.0%	0	0.0%	0	0.0%	0	0.0%	0	0.0%	0	0.0%	0	0.0%	0

	Total		Zone 10		Zone 11		Zone 12		Zone 13		Zone 14		Zone 15		Zone 16		Zone 17		Zone 18	
Kennedy Way, Yate, Bristol, BS37 4DQ																				
Yate Town Centre	0.3%	2	0.0%	0	1.1%	1	3.6%	1	0.0%	0	0.0%	0	0.0%	0	0.0%	0	0.0%	0	0.0%	0
Others																				
Other	0.0%	0	0.0%	0	0.0%	0	0.0%	0	0.0%	0	0.0%	0	0.0%	0	0.0%	0	0.0%	0	0.0%	0
Abroad	0.0%	0	0.0%	0	0.0%	0	0.0%	0	0.0%	0	0.0%	0	0.0%	0	0.0%	0	0.0%	0	0.0%	0
Internet / delivery	0.0%	0	0.0%	0	0.0%	0	0.0%	0	0.0%	0	0.0%	0	0.0%	0	0.0%	0	0.0%	0	0.0%	0
Mail order / catalogue	0.0%	0	0.0%	0	0.0%	0	0.0%	0	0.0%	0	0.0%	0	0.0%	0	0.0%	0	0.0%	0	0.0%	0
TV shopping	0.0%	0	0.0%	0	0.0%	0	0.0%	0	0.0%	0	0.0%	0	0.0%	0	0.0%	0	0.0%	0	0.0%	0
(Don't know / can't remember)	0.0%	0	0.0%	0	0.0%	0	0.0%	0	0.0%	0	0.0%	0	0.0%	0	0.0%	0	0.0%	0	0.0%	0
(Don't do this type of shopping)	0.0%	0	0.0%	0	0.0%	0	0.0%	0	0.0%	0	0.0%	0	0.0%	0	0.0%	0	0.0%	0	0.0%	0
Weighted base:		740		37		47		36		52		39		57		45		44		27
Sample:		738		31		34		28		49		38		51		44		51		44

Q24 Where did you last buy toys, games, bicycles and recreational goods?
Excl. Nulls & SFT

	Total		Zone 10		Zone 11		Zone 12		Zone 13		Zone 14		Zone 15		Zone 16		Zone 17		Zone 18	
Zone 1																				
Avonmeads Retail Park, St Philips Causeway, Bristol (The Range, JD Sports, Wilko, Boots & more)	0.0%	0	0.0%	0	0.0%	0	0.0%	0	0.0%	0	0.0%	0	0.0%	0	0.0%	0	0.0%	0	0.0%	0
Baptist Mills Local Centre, Bristol	0.1%	1	0.0%	0	0.0%	0	0.0%	0	0.0%	0	0.0%	0	0.0%	0	0.0%	0	0.0%	0	0.0%	0
Bristol CITY CENTRE (includes Broadmead, Cabot Circus, The Galleries & The Arcade)	10.3%	47	15.9%	3	7.0%	2	0.0%	0	5.2%	2	6.3%	2	14.8%	7	15.3%	4	3.1%	1	4.5%	1
Bristol Guild of Applied Art, Park Street, Bristol, BS1 5JY	0.3%	1	0.0%	0	0.0%	0	0.0%	0	0.0%	0	0.0%	0	0.0%	0	0.0%	0	0.0%	0	0.0%	0
Gardiner Haskins Interiors, Broad Plain, Bristol	0.0%	0	0.0%	0	0.0%	0	0.0%	0	0.0%	0	0.0%	0	0.0%	0	0.0%	0	0.0%	0	0.0%	0
Iceland (The Food Warehouse), Avonmeads Retail Park, Redcliffe, Bristol, BS2 0SP	0.0%	0	0.0%	0	0.0%	0	0.0%	0	0.0%	0	0.0%	0	0.0%	0	0.0%	0	0.0%	0	0.0%	0
Marks & Spencer, Broadmead, Bristol, BS1 3DX	0.0%	0	0.0%	0	0.0%	0	0.0%	0	0.0%	0	0.0%	0	0.0%	0	0.0%	0	0.0%	0	0.0%	0
Merchants Trade Park, Feeder Road, Bristol, BS2 0TX	0.0%	0	0.0%	0	0.0%	0	0.0%	0	0.0%	0	0.0%	0	0.0%	0	0.0%	0	0.0%	0	0.0%	0
Old Market Local Centre, Bristol	0.0%	0	0.0%	0	0.0%	0	0.0%	0	0.0%	0	0.0%	0	0.0%	0	0.0%	0	0.0%	0	0.0%	0
Redfield Local Centre, Bristol	0.0%	0	0.0%	0	0.0%	0	0.0%	0	0.0%	0	0.0%	0	0.0%	0	0.0%	0	0.0%	0	0.0%	0
St Michael's Hill Local Centre, Bristol	0.0%	0	0.0%	0	0.0%	0	0.0%	0	0.0%	0	0.0%	0	0.0%	0	0.0%	0	0.0%	0	0.0%	0
St Werburgh's Local Centre, Bristol	0.0%	0	0.0%	0	0.0%	0	0.0%	0	0.0%	0	0.0%	0	0.0%	0	0.0%	0	0.0%	0	0.0%	0
Stokes Croft / Cheltenham Road, Bristol	0.0%	0	0.0%	0	0.0%	0	0.0%	0	0.0%	0	0.0%	0	0.0%	0	0.0%	0	0.0%	0	0.0%	0
Temple Meads Local Centre, Bristol	0.2%	1	4.4%	1	0.0%	0	0.0%	0	0.0%	0	0.0%	0	0.0%	0	0.0%	0	0.0%	0	0.0%	0
Tesco Metro, Broadmead, Bristol, BS1 3DW	0.0%	0	0.0%	0	0.0%	0	0.0%	0	0.0%	0	0.0%	0	0.0%	0	0.0%	0	0.0%	0	0.0%	0
The Galleries, Broadmead, Bristol, BS1 3XE	0.1%	0	0.0%	0	0.0%	0	0.0%	0	0.0%	0	0.0%	0	0.0%	0	0.0%	0	1.6%	0	0.0%	0
Wapping Wharf Local Centre, Bristol	0.0%	0	0.0%	0	0.0%	0	0.0%	0	0.0%	0	0.0%	0	0.0%	0	0.0%	0	0.0%	0	0.0%	0

	Total		Zone 10		Zone 11		Zone 12		Zone 13		Zone 14		Zone 15		Zone 16		Zone 17		Zone 18	
Zone 2																				
Aldi, Church Road, Bristol, BS5 9HT	0.4%	2	0.0%	0	0.0%	0	0.0%	0	0.0%	0	0.0%	0	0.0%	0	0.0%	0	0.0%	0	0.0%	0
Barton Hill Local Centre, Bristol	0.0%	0	0.0%	0	0.0%	0	0.0%	0	0.0%	0	0.0%	0	0.0%	0	0.0%	0	0.0%	0	0.0%	0
Bristol Carpets, Fishponds Trading Estate, Clay Hill, Bristol, BS5 7EY	0.0%	0	0.0%	0	0.0%	0	0.0%	0	0.0%	0	0.0%	0	0.0%	0	0.0%	0	0.0%	0	0.0%	0
Church Road, Bristol	0.1%	0	0.0%	0	0.0%	0	0.0%	0	0.0%	0	0.0%	0	0.0%	0	0.0%	0	0.0%	0	0.0%	0
Cyril Dark & Sons, Victoria House, Netham Road, Bristol, BS5 9PQ	0.0%	0	0.0%	0	0.0%	0	0.0%	0	0.0%	0	0.0%	0	0.0%	0	0.0%	0	0.0%	0	0.0%	0
Eastgate Retail Park, Bristol (Asda Living, Halfords, Next Home, Laura Ashley & more)	1.6%	7	0.0%	0	3.4%	1	0.0%	0	0.0%	0	0.0%	0	0.0%	0	0.0%	0	0.0%	0	0.0%	0
Easton Local Centre, Bristol	0.2%	1	0.0%	0	0.0%	0	0.0%	0	0.0%	0	0.0%	0	0.0%	0	0.0%	0	0.0%	0	0.0%	0
Eastville Local Centre, Bristol	0.4%	2	0.0%	0	0.0%	0	0.0%	0	0.0%	0	0.0%	0	0.0%	0	0.0%	0	0.0%	0	0.0%	0
IKEA, Eastgate Road, Bristol	0.1%	0	0.0%	0	0.0%	0	0.0%	0	0.0%	0	0.0%	0	0.0%	0	0.0%	0	0.0%	0	0.0%	0
Lidl, Church Road, Lawrence Hill, Bristol, BS5 0BT	0.0%	0	0.0%	0	0.0%	0	0.0%	0	0.0%	0	0.0%	0	0.0%	0	0.0%	0	0.0%	0	0.0%	0
Screwfix, Bush Industrial Estate, Hammersmith Road, Bristol, BS5 7BD	0.0%	0	0.0%	0	0.0%	0	0.0%	0	0.0%	0	0.0%	0	0.0%	0	0.0%	0	0.0%	0	0.0%	0
St Mark's Road, Bristol	0.0%	0	0.0%	0	0.0%	0	0.0%	0	0.0%	0	0.0%	0	0.0%	0	0.0%	0	0.0%	0	0.0%	0
Tesco Extra, Eastgate Road, Eastville, Bristol, BS5 6XU	1.3%	6	4.5%	1	0.0%	0	0.0%	0	0.0%	0	0.0%	0	0.0%	0	0.0%	0	0.0%	0	0.0%	0
Tesco Metro, Church Road, Redfield, Bristol, BS5 9HT	0.0%	0	0.0%	0	0.0%	0	0.0%	0	0.0%	0	0.0%	0	0.0%	0	0.0%	0	0.0%	0	0.0%	0
Whitehall Local Centre, Bristol	0.0%	0	0.0%	0	0.0%	0	0.0%	0	0.0%	0	0.0%	0	0.0%	0	0.0%	0	0.0%	0	0.0%	0
Zone 3																				
Hanham Local Centre, Bristol	0.0%	0	0.0%	0	0.0%	0	0.0%	0	0.0%	0	0.0%	0	0.0%	0	0.0%	0	0.0%	0	0.0%	0
Kingswood Local Centre, Bristol (includes King Chase Shopping Centre)	0.3%	1	0.0%	0	0.0%	0	0.0%	0	0.0%	0	0.0%	0	0.0%	0	0.0%	0	0.0%	0	0.0%	0
Lidl, Halls Road, Kingswood, Bristol, BS15 8JD	0.4%	2	0.0%	0	0.0%	0	0.0%	0	0.0%	0	0.0%	0	0.0%	0	0.0%	0	0.0%	0	0.0%	0
Lidl, High Street, Hanham, Bristol, BS15 3QY	0.6%	3	0.0%	0	0.0%	0	0.0%	0	0.0%	0	0.0%	0	0.0%	0	0.0%	0	0.0%	0	0.0%	0

	Total		Zone 10		Zone 11		Zone 12		Zone 13		Zone 14		Zone 15		Zone 16		Zone 17		Zone 18	
Sainsbury's Superstore, Kings Chase Shopping Centre, Kingswood, Bristol, BS15 8LP	0.0%	0	0.0%	0	0.0%	0	0.0%	0	0.0%	0	0.0%	0	0.0%	0	0.0%	0	0.0%	0	0.0%	0
Zone 4																				
Bishopston Local Centre, Bristol	0.7%	3	0.0%	0	0.0%	0	0.0%	0	0.0%	0	0.0%	0	0.0%	0	0.0%	0	0.0%	0	0.0%	0
Cotham Hill Local Centre, Bristol	0.0%	0	0.0%	0	0.0%	0	0.0%	0	0.0%	0	0.0%	0	0.0%	0	0.0%	0	0.0%	0	0.0%	0
Gloucester Road, Bristol	2.1%	10	0.0%	0	0.0%	0	0.0%	0	0.0%	0	0.0%	0	0.0%	0	0.0%	0	0.0%	0	0.0%	0
Golden Hill Local Centre, Bristol	0.0%	0	0.0%	0	0.0%	0	0.0%	0	0.0%	0	0.0%	0	0.0%	0	0.0%	0	0.0%	0	0.0%	0
Horfield Local Centre, Bristol	0.2%	1	0.0%	0	0.0%	0	0.0%	0	0.0%	0	0.0%	0	0.0%	0	0.0%	0	0.0%	0	0.0%	0
Kingsdown Local Centre, Bristol	0.0%	0	0.0%	0	0.0%	0	0.0%	0	0.0%	0	0.0%	0	0.0%	0	0.0%	0	0.0%	0	0.0%	0
Montpelier Local Centre, Bristol	0.0%	0	0.0%	0	0.0%	0	0.0%	0	0.0%	0	0.0%	0	0.0%	0	0.0%	0	0.0%	0	0.0%	0
Redland Local Centre, Bristol	0.0%	0	0.0%	0	0.0%	0	0.0%	0	0.0%	0	0.0%	0	0.0%	0	0.0%	0	0.0%	0	0.0%	0
Sainsbury's Local, Gloucester Road, Bishopston, Bristol, BS7 8AE	0.0%	0	0.0%	0	0.0%	0	0.0%	0	0.0%	0	0.0%	0	0.0%	0	0.0%	0	0.0%	0	0.0%	0
Tesco Superstore, Lime Trees Road, Bristol, BS6 7XW	0.1%	1	0.0%	0	0.0%	0	0.0%	0	0.0%	0	0.0%	0	0.0%	0	0.0%	0	0.0%	0	0.0%	0
Westbury Park Local Centre, Bristol (includes North View shops)	0.0%	0	0.0%	0	0.0%	0	0.0%	0	0.0%	0	0.0%	0	0.0%	0	0.0%	0	0.0%	0	0.0%	0
Zone 5																				
Asda (Petrol Station), Whiteladies Road, Redland, Bristol, BS8 2XS	0.4%	2	0.0%	0	0.0%	0	0.0%	0	0.0%	0	7.5%	2	0.0%	0	0.0%	0	0.0%	0	0.0%	0
Brackenwood Plant & Garden Centre, Pill Road, Leigh Court Estate, Abbots Leigh	0.0%	0	0.0%	0	0.0%	0	0.0%	0	0.0%	0	0.0%	0	0.0%	0	0.0%	0	0.0%	0	0.0%	0
Clifton Down Shopping Centre, Whiteladies Road, Bristol (Sainsbury's, WHSmith, Boots, Holland & Barrett & more)	2.6%	12	0.0%	0	10.7%	3	0.0%	0	0.0%	0	7.5%	2	3.7%	2	0.0%	0	0.0%	0	0.0%	0
Clifton VILLAGE Local Centre, Bristol (includes The Clifton Arcade)	0.5%	2	0.0%	0	0.0%	0	0.0%	0	0.0%	0	0.0%	0	0.0%	0	0.0%	0	0.0%	0	0.0%	0
Hotwells Local Centre,	0.0%	0	0.0%	0	0.0%	0	0.0%	0	0.0%	0	0.0%	0	0.0%	0	0.0%	0	0.0%	0	0.0%	0

	Total		Zone 10		Zone 11		Zone 12		Zone 13		Zone 14		Zone 15		Zone 16		Zone 17		Zone 18	
Bristol																				
Marks & Spencer, Whiteladies Road, High Street, Clifton, Bristol, BS8 2AZ	0.0%	0	0.0%	0	0.0%	0	0.0%	0	0.0%	0	0.0%	0	0.0%	0	0.0%	0	0.0%	0	0.0%	0
Park Street / Queens Road, Clifton, Bristol	0.2%	1	0.0%	0	0.0%	0	0.0%	0	0.0%	0	0.0%	0	0.0%	0	0.0%	0	0.0%	0	0.0%	0
Sainsbury's Superstore, Clifton Down Shopping Centre, Bristol, BS8 2NN	0.0%	0	0.0%	0	0.0%	0	0.0%	0	0.0%	0	0.0%	0	0.0%	0	0.0%	0	0.0%	0	0.0%	0
Sainsbury's Superstore, Queens Road, Clifton, Bristol, BS8 1RE	0.0%	0	0.0%	0	0.0%	0	0.0%	0	0.0%	0	0.0%	0	0.0%	0	0.0%	0	0.0%	0	0.0%	0
Toolstation, Whiteladies Road, Clifton, Bristol, BS8 2LG	0.0%	0	0.0%	0	0.0%	0	0.0%	0	0.0%	0	0.0%	0	0.0%	0	0.0%	0	0.0%	0	0.0%	0
Waitrose (Little), Clifton Pavilion, Queens Road, Clifton, Bristol, BS8 1QS	0.0%	0	0.0%	0	0.0%	0	0.0%	0	0.0%	0	0.0%	0	0.0%	0	0.0%	0	0.0%	0	0.0%	0
Whiteladies Road, Clifton, Bristol (NOT including Clifton Down Shopping Centre)	0.8%	4	0.0%	0	0.0%	0	0.0%	0	0.0%	0	0.0%	0	0.0%	0	0.0%	0	0.0%	0	0.0%	0
Zone 6																				
Henleaze Garden Shop, Henleaze Road, Henleaze, Bristol, BS9 4NB	0.0%	0	0.0%	0	0.0%	0	0.0%	0	0.0%	0	0.0%	0	0.0%	0	0.0%	0	0.0%	0	0.0%	0
Henleaze Local Centre, Bristol	0.0%	0	0.0%	0	0.0%	0	0.0%	0	0.0%	0	0.0%	0	0.0%	0	0.0%	0	0.0%	0	0.0%	0
Morrisons, Wellington Hill West, Henleaze, Bristol, BS9 4QL	0.0%	0	0.0%	0	0.0%	0	0.0%	0	0.0%	0	0.0%	0	0.0%	0	0.0%	0	0.0%	0	0.0%	0
Sea Mills Local Centre, Bristol	0.0%	0	0.0%	0	0.0%	0	0.0%	0	0.0%	0	0.0%	0	0.0%	0	0.0%	0	0.0%	0	0.0%	0
Stoke Bishop Local Centre, Bristol	0.0%	0	0.0%	0	0.0%	0	0.0%	0	0.0%	0	0.0%	0	0.0%	0	0.0%	0	0.0%	0	0.0%	0
Waitrose, Northumbria Drive, Westbury Park, Henleaze, Bristol, BS9 4HN	0.0%	0	0.0%	0	0.0%	0	0.0%	0	0.0%	0	0.0%	0	0.0%	0	0.0%	0	0.0%	0	0.0%	0
Westbury-on-Trym Local Centre, Bristol	0.3%	1	0.0%	0	0.0%	0	0.0%	0	0.0%	0	0.0%	0	0.0%	0	0.0%	0	0.0%	0	0.0%	0
Zone 7																				
Aldi, Muller Road, Bristol, BS7 9NU	0.0%	0	0.0%	0	0.0%	0	0.0%	0	0.0%	0	0.0%	0	0.0%	0	0.0%	0	0.0%	0	0.0%	0
Aldi, Petherbrige Way, Horfield, Bristol, BS7	0.0%	0	0.0%	0	0.0%	0	0.0%	0	0.0%	0	0.0%	0	0.0%	0	0.0%	0	0.0%	0	0.0%	0

	Total		Zone 10		Zone 11		Zone 12		Zone 13		Zone 14		Zone 15		Zone 16		Zone 17		Zone 18	
9NZ																				
Ashley Down Local Centre, Bristol	0.0%	0	0.0%	0	0.0%	0	0.0%	0	0.0%	0	0.0%	0	0.0%	0	0.0%	0	0.0%	0	0.0%	0
Home Bargains, Petherbridge Way, Bristol, BS7 9NZ	0.1%	0	0.0%	0	0.0%	0	0.0%	0	0.0%	0	0.0%	0	0.0%	0	0.0%	0	0.0%	0	0.0%	0
Lidl, Muller Road, Bristol, BS7 9RB	0.0%	0	0.0%	0	0.0%	0	0.0%	0	0.0%	0	0.0%	0	0.0%	0	0.0%	0	0.0%	0	0.0%	0
Lidl, Southmead Road, Bristol, BS10 5NE	0.0%	0	0.0%	0	0.0%	0	0.0%	0	0.0%	0	0.0%	0	0.0%	0	0.0%	0	0.0%	0	0.0%	0
Lockleaze Local Centre, Bristol	0.0%	0	0.0%	0	0.0%	0	0.0%	0	0.0%	0	0.0%	0	0.0%	0	0.0%	0	0.0%	0	0.0%	0
Southmead Local Centre, Bristol	0.0%	0	0.0%	0	0.0%	0	0.0%	0	0.0%	0	0.0%	0	0.0%	0	0.0%	0	0.0%	0	0.0%	0
Zone 8																				
Aldi, Crow Lane, Henbury, Bristol, BS10 7EN	0.0%	0	0.0%	0	0.0%	0	0.0%	0	0.0%	0	0.0%	0	0.0%	0	0.0%	0	0.0%	0	0.0%	0
Aldi, Greystoke Avenue, Southmead, Bristol, BS10 6AS	0.1%	0	0.0%	0	0.0%	0	0.0%	0	0.0%	0	0.0%	0	0.0%	0	0.0%	0	0.0%	0	0.0%	0
Avonmouth Local Centre, Bristol	0.0%	0	0.0%	0	0.0%	0	0.0%	0	0.0%	0	0.0%	0	0.0%	0	0.0%	0	0.0%	0	0.0%	0
B&Q, Cribbs Causeway, Bristol	0.0%	0	0.0%	0	0.0%	0	0.0%	0	0.0%	0	0.0%	0	0.0%	0	0.0%	0	0.0%	0	0.0%	0
Blaise Plant Nursery, Kings Weston Road, Bristol, BS11 0XF	0.0%	0	0.0%	0	0.0%	0	0.0%	0	0.0%	0	0.0%	0	0.0%	0	0.0%	0	0.0%	0	0.0%	0
Brentry Local Centre, Bristol	0.0%	0	0.0%	0	0.0%	0	0.0%	0	0.0%	0	0.0%	0	0.0%	0	0.0%	0	0.0%	0	0.0%	0
Co-op, Ridingleaze, Lawrence Weston, Bristol, BS11 0QB	0.0%	0	0.0%	0	0.0%	0	0.0%	0	0.0%	0	0.0%	0	0.0%	0	0.0%	0	0.0%	0	0.0%	0
Costco, St Brendans Way, Bristol	0.1%	0	0.0%	0	0.0%	0	0.0%	0	0.0%	0	0.0%	0	0.0%	0	0.0%	0	0.0%	0	0.0%	0
Henbury Local Centre, Bristol	0.0%	0	0.0%	0	0.0%	0	0.0%	0	0.0%	0	0.0%	0	0.0%	0	0.0%	0	0.0%	0	0.0%	0
Lawrence Weston Local Centre, Bristol	0.0%	0	0.0%	0	0.0%	0	0.0%	0	0.0%	0	0.0%	0	0.0%	0	0.0%	0	0.0%	0	0.0%	0
Lidl, Stile Acres, Lawrence Weston, Bristol, BS11 0PZ	0.0%	0	0.0%	0	0.0%	0	0.0%	0	0.0%	0	0.0%	0	0.0%	0	0.0%	0	0.0%	0	0.0%	0
Morrisons, Cribbs Causeway, Bristol, BS10 7UD	0.0%	0	0.0%	0	0.0%	0	0.0%	0	0.0%	0	0.0%	0	0.0%	0	0.0%	0	0.0%	0	0.0%	0
Screwfix, Avonbridge Trading Estate, Bristol, BS11 9QD	0.0%	0	0.0%	0	0.0%	0	0.0%	0	0.0%	0	0.0%	0	0.0%	0	0.0%	0	0.0%	0	0.0%	0
Shirehampton Village Centre	0.0%	0	0.0%	0	0.0%	0	0.0%	0	0.0%	0	0.0%	0	0.0%	0	0.0%	0	0.0%	0	0.0%	0

	Total		Zone 10		Zone 11		Zone 12		Zone 13		Zone 14		Zone 15		Zone 16		Zone 17		Zone 18	
Stax Trade Centre, Wyck Beck Road, Brentry, Bristol	0.0%	0	0.0%	0	0.0%	0	0.0%	0	0.0%	0	0.0%	0	0.0%	0	0.0%	0	0.0%	0	0.0%	0
Zone 9																				
Aldi, Bath Road, Longwell Green, Bristol, BS30 9DE	0.0%	0	0.0%	0	0.0%	0	0.0%	0	0.0%	0	0.0%	0	0.0%	0	0.0%	0	0.0%	0	0.0%	0
Asda, Craven Way, Longwell Green, Bristol, BS30 7DY	1.7%	8	2.2%	0	0.0%	0	0.0%	0	0.0%	0	0.0%	0	0.0%	0	0.0%	0	0.0%	0	0.0%	0
Aspects Leisure Park, Hanham, Bristol, BS15 9LA	0.0%	0	0.0%	0	0.0%	0	0.0%	0	0.0%	0	0.0%	0	0.0%	0	0.0%	0	0.0%	0	0.0%	0
B&Q, Gallagher Retail Park, Longwell Green	0.0%	0	0.0%	0	0.0%	0	0.0%	0	0.0%	0	0.0%	0	0.0%	0	0.0%	0	0.0%	0	0.0%	0
Gallagher Retail Park, LONGWELL GREEN (B&Q, Currys, Next, Tradepoint, M&S, Outfit & more)	6.8%	31	20.7%	4	12.1%	4	0.0%	0	0.0%	0	0.0%	0	0.0%	0	16.9%	4	14.4%	3	2.2%	0
Lidl, Aldermoor Lane, Bristol, BS30 7TX	0.0%	0	0.0%	0	0.0%	0	0.0%	0	0.0%	0	0.0%	0	0.0%	0	0.0%	0	0.0%	0	0.0%	0
Longwell Green Local Centre, Bristol (e.g. Bath Road shops near where Aldi is - NOT Longwell Green Retail Park, Bristol)	2.6%	12	0.0%	0	10.4%	3	0.0%	0	0.0%	0	0.0%	0	7.2%	3	1.9%	0	0.0%	0	11.2%	2
Marks & Spencer, Gallagher Retail Park, Longwell Green, Bristol, BS30 7DA	0.0%	0	0.0%	0	0.0%	0	0.0%	0	0.0%	0	0.0%	0	0.0%	0	0.0%	0	0.0%	0	0.0%	0
Oldland Common Village Centre	0.0%	0	0.0%	0	0.0%	0	0.0%	0	0.0%	0	0.0%	0	0.0%	0	0.0%	0	0.0%	0	0.0%	0
Screwfix, Green Trade Park, Longwell, Bristol, BS30 7ER	0.0%	0	0.0%	0	0.0%	0	0.0%	0	0.0%	0	0.0%	0	0.0%	0	0.0%	0	0.0%	0	0.0%	0
Smyths Toys, Longwell Green, Bristol, BS30 7TX	2.6%	12	0.0%	0	0.0%	0	0.0%	0	6.6%	2	0.0%	0	0.0%	0	0.0%	0	0.0%	0	16.3%	2
Wickes, Aldermoor Way, Longwell Green, Bristol, BS30 7DA	0.0%	0	0.0%	0	0.0%	0	0.0%	0	0.0%	0	0.0%	0	0.0%	0	0.0%	0	0.0%	0	0.0%	0
Zone 10																				
Aldi, Fishponds Road, Bristol, BS16 3HJ	0.0%	0	0.0%	0	0.0%	0	0.0%	0	0.0%	0	0.0%	0	0.0%	0	0.0%	0	0.0%	0	0.0%	0
Channons Hill Retail Park, Fishponds (B&M, Iceland, Card Factory, One Below & Sue Ryder)	0.7%	3	13.6%	3	0.0%	0	0.0%	0	0.0%	0	0.0%	0	0.0%	0	0.0%	0	0.0%	0	0.0%	0
Fishponds Local Centre,	0.1%	0	0.0%	0	0.0%	0	0.0%	0	0.0%	0	0.0%	0	0.0%	0	0.0%	0	0.0%	0	0.0%	0

	Total		Zone 10		Zone 11		Zone 12		Zone 13		Zone 14		Zone 15		Zone 16		Zone 17		Zone 18	
Bristol																				
Hambrook Village Centre	0.2%	1	0.0%	0	0.0%	0	0.0%	0	0.0%	0	0.0%	0	0.0%	0	3.7%	1	0.0%	0	0.0%	0
Lidl, Fishponds Road, Bristol, BS16 3UF	0.0%	0	0.0%	0	0.0%	0	0.0%	0	0.0%	0	0.0%	0	0.0%	0	0.0%	0	0.0%	0	0.0%	0
Lodge Causeway Local Centre, Bristol	0.0%	0	0.0%	0	0.0%	0	0.0%	0	0.0%	0	0.0%	0	0.0%	0	0.0%	0	0.0%	0	0.0%	0
Morrisons, Fishponds Road, Bristol, BS16 3US	0.6%	3	13.9%	3	0.0%	0	0.0%	0	0.0%	0	0.0%	0	0.0%	0	0.0%	0	0.0%	0	0.0%	0
Sainsbury's Local, Fishponds Road, Fishponds, Bristol, BS16 3TE	0.0%	0	0.0%	0	0.0%	0	0.0%	0	0.0%	0	0.0%	0	0.0%	0	0.0%	0	0.0%	0	0.0%	0
Zone 11																				
Co-op, Badminton Road, Downend, Bristol, BS16 6BB	0.0%	0	0.0%	0	0.0%	0	0.0%	0	0.0%	0	0.0%	0	0.0%	0	0.0%	0	0.0%	0	0.0%	0
Downend Local Centre, Bristol	0.1%	0	2.2%	0	0.0%	0	0.0%	0	0.0%	0	0.0%	0	0.0%	0	0.0%	0	0.0%	0	0.0%	0
Emersons Green Local Centre, Bristol (e.g. Emerson's Way shops where vets is - NOT Emersons Green Retail Park)	0.0%	0	0.0%	0	0.0%	0	0.0%	0	0.0%	0	0.0%	0	0.0%	0	0.0%	0	0.0%	0	0.0%	0
Emersons Green Retail Park, Bristol (Lidl, Boots, Argos, Poundland, Peacocks, Sports Direct & more)	1.0%	4	0.0%	0	9.0%	3	0.0%	0	0.0%	0	0.0%	0	0.0%	0	0.0%	0	0.0%	0	0.0%	0
Fonthill Garden Centre, Bath Road, Bristol, BS30 6HX	0.0%	0	0.0%	0	0.0%	0	0.0%	0	0.0%	0	0.0%	0	0.0%	0	0.0%	0	0.0%	0	0.0%	0
Lidl, The Village, Emersons Way, Bristol, BS16 7AE	0.0%	0	0.0%	0	0.0%	0	0.0%	0	0.0%	0	0.0%	0	0.0%	0	0.0%	0	0.0%	0	0.0%	0
Lyde Green Local Centre, Bristol	0.0%	0	0.0%	0	0.0%	0	0.0%	0	0.0%	0	0.0%	0	0.0%	0	0.0%	0	0.0%	0	0.0%	0
Sainsbury's Superstore, Emersons Green, Bristol, BS16 7AE	0.2%	1	2.2%	0	0.0%	0	0.0%	0	0.0%	0	0.0%	0	0.0%	0	0.0%	0	0.0%	0	0.0%	0
St Aldams Garden Centre, Westerleigh Road, Pucklechurch, Bristol, BS16 9PY	0.0%	0	0.0%	0	0.0%	0	0.0%	0	0.0%	0	0.0%	0	0.0%	0	0.0%	0	0.0%	0	0.0%	0
Staple Hill Local Centre, Bristol	0.6%	3	0.0%	0	9.0%	3	0.0%	0	0.0%	0	0.0%	0	0.0%	0	0.0%	0	0.0%	0	0.0%	0
Tesco Superstore, Broad Street, Staple Hill, Bristol, BS16 5NP	0.0%	0	0.0%	0	0.0%	0	0.0%	0	0.0%	0	0.0%	0	0.0%	0	0.0%	0	0.0%	0	0.0%	0
The Carpet Barn, Bath Road,	0.0%	0	0.0%	0	0.0%	0	0.0%	0	0.0%	0	0.0%	0	0.0%	0	0.0%	0	0.0%	0	0.0%	0

	Total		Zone 10		Zone 11		Zone 12		Zone 13		Zone 14		Zone 15		Zone 16		Zone 17		Zone 18	
Longwell Green, Bristol, BS30 6DL																				
Warmley Village Centre	0.0%	0	0.0%	0	0.0%	0	0.0%	0	0.0%	0	0.0%	0	0.0%	0	0.0%	0	0.0%	0	0.0%	0
Willsbridge Local Centre, Bristol	0.5%	2	0.0%	0	7.0%	2	0.0%	0	0.0%	0	0.0%	0	0.0%	0	0.0%	0	0.0%	0	0.0%	0
Zone 12																				
Aldi, Brook Way, Patchway, Bradley Stoke, BS32 9DA	0.0%	0	0.0%	0	0.0%	0	0.0%	0	0.0%	0	0.0%	0	0.0%	0	0.0%	0	0.0%	0	0.0%	0
Almondsbury Garden Centre, Over Lane, Almondsbury	0.2%	1	0.0%	0	0.0%	0	3.3%	1	0.0%	0	0.0%	0	0.0%	0	0.0%	0	0.0%	0	0.0%	0
Coalpit Heath Village Centre	0.0%	0	0.0%	0	0.0%	0	0.0%	0	0.0%	0	0.0%	0	0.0%	0	0.0%	0	0.0%	0	0.0%	0
Elmwood Garden Centre, Westerleigh Road, Henfield, Bristol, BS36 2UP	0.0%	0	0.0%	0	0.0%	0	0.0%	0	0.0%	0	0.0%	0	0.0%	0	0.0%	0	0.0%	0	0.0%	0
Frampton Cotterell Village Centre	0.0%	0	0.0%	0	0.0%	0	0.0%	0	0.0%	0	0.0%	0	0.0%	0	0.0%	0	0.0%	0	0.0%	0
Pilning Village Centre	0.0%	0	0.0%	0	0.0%	0	0.0%	0	0.0%	0	0.0%	0	0.0%	0	0.0%	0	0.0%	0	0.0%	0
Winterbourne Village Centre	0.0%	0	0.0%	0	0.0%	0	0.0%	0	0.0%	0	0.0%	0	0.0%	0	0.0%	0	0.0%	0	0.0%	0
Zone 13																				
Abbey Wood Shopping Park, Filton (Asda, Matalan, Pets at Home, Poundland, B&M & more)	0.7%	3	2.2%	0	0.0%	0	1.7%	0	0.0%	0	0.0%	0	0.0%	0	0.0%	0	0.0%	0	0.0%	0
Asda, Abbey Wood Shopping Park, Filton, BS34 7JL	0.0%	0	0.0%	0	0.0%	0	0.0%	0	0.0%	0	0.0%	0	0.0%	0	0.0%	0	0.0%	0	0.0%	0
Asda, Highwood Lane, Patchway, Bristol, BS34 5TL	2.6%	11	0.0%	0	0.0%	0	0.0%	0	15.8%	5	7.5%	2	0.0%	0	0.0%	0	0.0%	0	0.0%	0
B&M, Centaurus Road, Patchway, Bristol, BS34 5TS	0.0%	0	0.0%	0	0.0%	0	0.0%	0	0.0%	0	0.0%	0	0.0%	0	0.0%	0	0.0%	0	0.0%	0
Bradley Stoke Town Centre (includes Willowbrook Shopping Centre)	0.3%	1	0.0%	0	0.0%	0	0.0%	0	0.0%	0	0.0%	0	0.0%	0	0.0%	0	0.0%	0	0.0%	0
Cribbs Causeway, Bristol (includes the Mall & Retail Park)	25.0%	112	13.7%	3	21.1%	6	67.7%	17	41.3%	13	16.1%	4	6.3%	3	1.9%	0	19.0%	4	0.0%	0
Filton Local Centre, Bristol	0.0%	0	0.0%	0	0.0%	0	0.0%	0	0.0%	0	0.0%	0	0.0%	0	0.0%	0	0.0%	0	0.0%	0
Iceland (The Food Warehouse), Willowbrook Shopping Centre, Bradley Stoke, BS32 8BS	0.0%	0	0.0%	0	0.0%	0	0.0%	0	0.0%	0	0.0%	0	0.0%	0	0.0%	0	0.0%	0	0.0%	0
Kellaway Building Supplies, Olympus House, Patchway	0.0%	0	0.0%	0	0.0%	0	0.0%	0	0.0%	0	0.0%	0	0.0%	0	0.0%	0	0.0%	0	0.0%	0

	Total		Zone 10		Zone 11		Zone 12		Zone 13		Zone 14		Zone 15		Zone 16		Zone 17		Zone 18	
Lidl, Fox Den Road, Bristol, BS34 8SP	0.0%	0	0.0%	0	0.0%	0	0.0%	0	0.0%	0	0.0%	0	0.0%	0	0.0%	0	0.0%	0	0.0%	0
Lidl, Haze Way, Patchway, BS34 5BZ	0.2%	1	0.0%	0	0.0%	0	0.0%	0	2.5%	1	0.0%	0	0.0%	0	0.0%	0	0.0%	0	0.0%	0
Little Stoke Village Centre	0.0%	0	0.0%	0	0.0%	0	0.0%	0	0.0%	0	0.0%	0	0.0%	0	0.0%	0	0.0%	0	0.0%	0
Marks & Spencer, The Mall, Cribbs Causeway, BS34 5QT	0.0%	0	0.0%	0	0.0%	0	0.0%	0	0.0%	0	0.0%	0	0.0%	0	0.0%	0	0.0%	0	0.0%	0
Patchway Town Centre	0.0%	0	0.0%	0	0.0%	0	0.0%	0	0.0%	0	0.0%	0	0.0%	0	0.0%	0	0.0%	0	0.0%	0
Sainsbury's Superstore, Fox Den Road, Stoke Gifford, BS34 8SS	1.1%	5	0.0%	0	0.0%	0	0.0%	0	7.8%	3	0.0%	0	0.0%	0	0.0%	0	0.0%	0	0.0%	0
Screwfix, Station Road, Filton, Bristol, BS34 7JW	0.0%	0	0.0%	0	0.0%	0	0.0%	0	0.0%	0	0.0%	0	0.0%	0	0.0%	0	0.0%	0	0.0%	0
Stoke Gifford District Shopping Centre (The Range, Poundstretcher & Lidl)	0.0%	0	0.0%	0	0.0%	0	0.0%	0	0.0%	0	0.0%	0	0.0%	0	0.0%	0	0.0%	0	0.0%	0
Tesco Extra, Willow Brook Centre, Bradley Stoke, BS32 8EF	1.3%	6	0.0%	0	0.0%	0	10.5%	3	10.4%	3	0.0%	0	0.0%	0	0.0%	0	0.0%	0	0.0%	0
The Shield Retail Centre, Gloucester Road North, Filton, Bristol, BS34 7BR	0.0%	0	0.0%	0	0.0%	0	0.0%	0	0.0%	0	0.0%	0	0.0%	0	0.0%	0	0.0%	0	0.0%	0
Travis Perkins, New Road, Stoke Gifford, Bristol, BS34 8QW	0.0%	0	0.0%	0	0.0%	0	0.0%	0	0.0%	0	0.0%	0	0.0%	0	0.0%	0	0.0%	0	0.0%	0
Willow Brook Shopping Centre, Bradley Stoke (Tesco Extra, Boots, Pets at Home, Poundstretcher & more)	0.3%	1	0.0%	0	0.0%	0	0.0%	0	0.0%	0	0.0%	0	0.0%	0	0.0%	0	0.0%	0	0.0%	0
Zone 14																				
Aldi, North Street, Bedminster, Bristol, BS3 1JA	0.0%	0	0.0%	0	0.0%	0	0.0%	0	0.0%	0	0.0%	0	0.0%	0	0.0%	0	0.0%	0	0.0%	0
Asda, East Street, Bedminster, Bristol, BS3 4JY	2.1%	9	0.0%	0	0.0%	0	0.0%	0	0.0%	0	2.4%	1	12.0%	5	7.4%	2	0.0%	0	0.0%	0
Axis Trampoline Club, South Liberty Lane, Bristol, BS3 2SU	0.0%	0	0.0%	0	0.0%	0	0.0%	0	0.0%	0	0.0%	0	0.0%	0	0.0%	0	0.0%	0	0.0%	0
B&M, Winterstoke Road, Bristol, BS3 2LF	0.1%	0	0.0%	0	0.0%	0	0.0%	0	0.0%	0	1.2%	0	0.0%	0	0.0%	0	0.0%	0	0.0%	0
Bedminster Local Centre, Bristol	1.2%	5	0.0%	0	0.0%	0	0.0%	0	0.0%	0	4.8%	1	0.0%	0	11.6%	3	0.0%	0	0.0%	0
CW Jones Carpet &	0.0%	0	0.0%	0	0.0%	0	0.0%	0	0.0%	0	0.0%	0	0.0%	0	0.0%	0	0.0%	0	0.0%	0

	Total		Zone 10		Zone 11		Zone 12		Zone 13		Zone 14		Zone 15		Zone 16		Zone 17		Zone 18	
Flooring, Hartcliffe Way, Bedminster, BS3 5RU																				
Iceland (The Food Warehouse), South Bristol Retail Park, Ashton Gate, Bristol, BS3 2LQ	0.0%	0	0.0%	0	0.0%	0	0.0%	0	0.0%	0	0.0%	0	0.0%	0	0.0%	0	0.0%	0	0.0%	0
Lidl, Sheene Road, Bristol, BS3 4EG	0.0%	0	0.0%	0	0.0%	0	0.0%	0	0.0%	0	0.0%	0	0.0%	0	0.0%	0	0.0%	0	0.0%	0
Riverside Garden Centre, Clift House Road, Southville, Bristol	0.0%	0	0.0%	0	0.0%	0	0.0%	0	0.0%	0	0.0%	0	0.0%	0	0.0%	0	0.0%	0	0.0%	0
Sainsbury's Superstore, Winterstoke Road, Bristol, BS3 2NS	0.7%	3	0.0%	0	0.0%	0	0.0%	0	0.0%	0	8.7%	2	2.7%	1	0.0%	0	0.0%	0	0.0%	0
South Bristol Retail Park, Winterstoke Road, Ashton Gate, Bristol (Halfords, Food Warehouse, Currys & B&M)	2.1%	10	0.0%	0	0.0%	0	0.0%	0	0.0%	0	21.0%	5	3.7%	2	0.0%	0	8.2%	2	2.2%	0
Southville Local Centre, Bristol	0.0%	0	0.0%	0	0.0%	0	0.0%	0	0.0%	0	0.0%	0	0.0%	0	0.0%	0	0.0%	0	0.0%	0
Wickes, Winterstoke Road, Ashton Gate, Bristol, BS3 2LQ	0.0%	0	0.0%	0	0.0%	0	0.0%	0	0.0%	0	0.0%	0	0.0%	0	0.0%	0	0.0%	0	0.0%	0
Winterstoke Road, Bristol	0.0%	0	0.0%	0	0.0%	0	0.0%	0	0.0%	0	0.0%	0	0.0%	0	0.0%	0	0.0%	0	0.0%	0
Zone 15																				
Aldi, Imperial Park, Bristol, BS13 7TJ	0.0%	0	0.0%	0	0.0%	0	0.0%	0	0.0%	0	0.0%	0	0.0%	0	0.0%	0	0.0%	0	0.0%	0
B&Q, Imperial Retail Park, Bristol	0.0%	0	0.0%	0	0.0%	0	0.0%	0	0.0%	0	0.0%	0	0.0%	0	0.0%	0	0.0%	0	0.0%	0
B&Q, Wills Way, Bishopsworth, Bristol, BS13 7TJ	0.0%	0	0.0%	0	0.0%	0	0.0%	0	0.0%	0	0.0%	0	0.0%	0	0.0%	0	0.0%	0	0.0%	0
Bishopsworth Local Centre, Bristol	0.2%	1	0.0%	0	0.0%	0	0.0%	0	0.0%	0	0.0%	0	1.8%	1	0.0%	0	0.0%	0	0.0%	0
Hartcliffe Local Centre, Bristol	0.3%	1	0.0%	0	0.0%	0	0.0%	0	0.0%	0	0.0%	0	0.0%	0	3.7%	1	0.0%	0	2.2%	0
Headley Park Local Centre, Bristol	0.0%	0	0.0%	0	0.0%	0	0.0%	0	0.0%	0	0.0%	0	0.0%	0	0.0%	0	0.0%	0	0.0%	0
Home Bargains, Whitchurch Lane, Bristol, BS13 7TW	0.0%	0	0.0%	0	0.0%	0	0.0%	0	0.0%	0	0.0%	0	0.0%	0	0.0%	0	0.0%	0	0.0%	0
Imperial Retail Park, Wills Way, Bristol (B&Q, Argos, Bedworld, B&M, Homesense, The Range & more)	4.5%	20	0.0%	0	0.0%	0	0.0%	0	0.0%	0	9.7%	2	25.0%	11	7.6%	2	17.5%	4	0.0%	0
Lidl, Whitchurch Lane,	0.5%	2	0.0%	0	0.0%	0	0.0%	0	0.0%	0	0.0%	0	4.7%	2	0.0%	0	0.0%	0	0.0%	0

	Total		Zone 10		Zone 11		Zone 12		Zone 13		Zone 14		Zone 15		Zone 16		Zone 17		Zone 18	
Bishopsworth, Bristol, BS13 7TE																				
Morrisons, Peterson Avenue, Hartcliffe, Bristol, BS13 0BE	0.0%	0	0.0%	0	0.0%	0	0.0%	0	0.0%	0	0.0%	0	0.0%	0	0.0%	0	0.0%	0	0.0%	0
Zone 16																				
Brislington Local Centre	0.6%	2	0.0%	0	0.0%	0	3.3%	1	0.0%	0	0.0%	0	0.0%	0	0.0%	0	3.1%	1	0.0%	0
Brislington Retail Park, Bath Road, Bristol (Halfords, B&M, Dreams, Matalan, Sports Direct & more)	1.8%	8	0.0%	0	5.1%	2	0.0%	0	2.5%	1	0.0%	0	0.9%	0	1.9%	0	19.2%	4	0.0%	0
Broadwalk Shopping Centre, Knowle, Bristol, BS4 2RA	0.4%	2	0.0%	0	0.0%	0	0.0%	0	0.0%	0	0.0%	0	3.7%	2	0.0%	0	0.0%	0	0.0%	0
Co-op, Wyatts View, Brislington, St. Annes, Bristol, BS4 4WW	0.0%	0	0.0%	0	0.0%	0	0.0%	0	0.0%	0	0.0%	0	0.0%	0	0.0%	0	0.0%	0	0.0%	0
CrossFit, Dixon Road, Brislington, BS4 5QW	0.0%	0	0.0%	0	0.0%	0	0.0%	0	0.0%	0	0.0%	0	0.0%	0	0.0%	0	0.0%	0	0.0%	0
Knowle Local Centre, Bristol	0.0%	0	0.0%	0	0.0%	0	0.0%	0	0.0%	0	0.0%	0	0.0%	0	0.0%	0	0.0%	0	0.0%	0
Lidl, Brislington Retail Park, Bristol, BS4 5NG	0.1%	1	0.0%	0	0.0%	0	0.0%	0	0.0%	0	0.0%	0	0.0%	0	0.0%	0	3.1%	1	0.0%	0
Sainsbury's Superstore, St Philips Causeway, Arnos Vale, Bristol, BS4 3BD	1.7%	8	0.0%	0	0.0%	0	0.0%	0	0.0%	0	0.0%	0	0.9%	0	17.1%	4	3.1%	1	0.0%	0
Screwfix, Wilverley Trading Estate, Brislington, Bristol, BS4 5NL	0.0%	0	0.0%	0	0.0%	0	0.0%	0	0.0%	0	0.0%	0	0.0%	0	0.0%	0	0.0%	0	0.0%	0
St Anne's Local Centre, Bristol	0.0%	0	0.0%	0	0.0%	0	0.0%	0	0.0%	0	0.0%	0	0.0%	0	0.0%	0	0.0%	0	0.0%	0
Tesco Extra, Callington Road, Brislington, Bristol, BS4 5AY	0.1%	0	0.0%	0	0.0%	0	0.0%	0	0.0%	0	0.0%	0	0.0%	0	0.0%	0	1.6%	0	0.0%	0
Totterdown Local Centre, Bristol	0.0%	0	0.0%	0	0.0%	0	0.0%	0	0.0%	0	0.0%	0	0.0%	0	0.0%	0	0.0%	0	0.0%	0
Tramway Retail Park, Bath Road, Brislington (Dunelm & Go Outdoors)	0.4%	2	0.0%	0	0.0%	0	0.0%	0	0.0%	0	0.0%	0	0.0%	0	0.0%	0	0.0%	0	0.0%	0
Zone 17																				
Asda, Oatlands Avenue, Whitchurch, BS14 0ST	0.9%	4	0.0%	0	0.0%	0	0.0%	0	0.0%	0	0.0%	0	6.5%	3	0.0%	0	4.7%	1	0.0%	0
Hengrove Local Centre, Bristol	0.0%	0	0.0%	0	0.0%	0	0.0%	0	0.0%	0	0.0%	0	0.0%	0	0.0%	0	0.0%	0	0.0%	0
Red Lion Carpets, Wells Road, Bristol, BS14 9AF	0.0%	0	0.0%	0	0.0%	0	0.0%	0	0.0%	0	0.0%	0	0.0%	0	0.0%	0	0.0%	0	0.0%	0
Stockwood Local Centre, Bristol	0.0%	0	0.0%	0	0.0%	0	0.0%	0	0.0%	0	0.0%	0	0.0%	0	0.0%	0	0.0%	0	0.0%	0
Tesco Express, Wells Road,	0.0%	0	0.0%	0	0.0%	0	0.0%	0	0.0%	0	0.0%	0	0.0%	0	0.0%	0	0.0%	0	0.0%	0

	Total		Zone 10		Zone 11		Zone 12		Zone 13		Zone 14		Zone 15		Zone 16		Zone 17		Zone 18	
Whitchurch, Bristol, BS14 9HX																				
Whitchurch Local Centre, Bristol	0.0%	0	0.0%	0	0.0%	0	0.0%	0	0.0%	0	0.0%	0	0.0%	0	0.0%	0	0.0%	0	0.0%	0
Whitehall Garden Centre, Norton Lane, Bristol, BS14 0BT	0.0%	0	0.0%	0	0.0%	0	0.0%	0	0.0%	0	0.0%	0	0.0%	0	0.0%	0	0.0%	0	0.0%	0
Zone 18																				
Keynsham Town Centre	2.1%	10	0.0%	0	0.0%	0	0.0%	0	0.0%	0	7.5%	2	0.0%	0	3.7%	1	0.0%	0	45.4%	6
Tesco Superstore, Bristol Road, Keynsham, Bristol, BS31 2BA	0.0%	0	0.0%	0	0.0%	0	0.0%	0	0.0%	0	0.0%	0	0.0%	0	0.0%	0	0.0%	0	0.0%	0
Waitrose, Broadmead Lane, Keynsham, BS31 1ST	0.0%	0	0.0%	0	0.0%	0	0.0%	0	0.0%	0	0.0%	0	0.0%	0	0.0%	0	0.0%	0	0.0%	0
Outside Survey Area																				
Abergavenny Town Centre	0.0%	0	0.0%	0	0.0%	0	0.0%	0	0.0%	0	0.0%	0	0.0%	0	0.0%	0	0.0%	0	0.0%	0
Aldi, Horseshoe Lane, Thornbury, BS35 2AX	0.0%	0	0.0%	0	0.0%	0	0.0%	0	0.0%	0	0.0%	0	0.0%	0	0.0%	0	0.0%	0	0.0%	0
Aldi, Wyndham Way, Portishead, Bristol, BS20 8LR	0.0%	0	0.0%	0	0.0%	0	0.0%	0	0.0%	0	0.0%	0	0.0%	0	0.0%	0	0.0%	0	0.0%	0
Allington Farm Shop, A420, Allington, Chippenham, SN14 6LJ	0.0%	0	0.0%	0	0.0%	0	0.0%	0	0.0%	0	0.0%	0	0.0%	0	0.0%	0	0.0%	0	0.0%	0
Alveston Village Centre	0.0%	0	0.0%	0	0.0%	0	0.0%	0	0.0%	0	0.0%	0	0.0%	0	0.0%	0	0.0%	0	0.0%	0
Asda, Phillips Road, Weston-Super-Mare, BS23 3UZ	0.0%	0	0.0%	0	0.0%	0	0.0%	0	0.0%	0	0.0%	0	0.0%	0	0.0%	0	0.0%	0	0.0%	0
Asda, The Shires, Bythesea Road,Trowbridge, BA14 8AT	0.0%	0	0.0%	0	0.0%	0	0.0%	0	0.0%	0	0.0%	0	0.0%	0	0.0%	0	0.0%	0	0.0%	0
B&Q, Flowerdown Retail Park, Weston-Super-Mare	0.0%	0	0.0%	0	0.0%	0	0.0%	0	0.0%	0	0.0%	0	0.0%	0	0.0%	0	0.0%	0	0.0%	0
B&Q, Station Road, Yate	0.0%	0	0.0%	0	0.0%	0	0.0%	0	0.0%	0	0.0%	0	0.0%	0	0.0%	0	0.0%	0	0.0%	0
Bath City Centre (includes SouthGate Shopping Centre)	1.1%	5	0.0%	0	3.4%	1	0.0%	0	0.0%	0	0.0%	0	0.9%	0	0.0%	0	0.0%	0	16.0%	2
Birmingham City Centre	0.3%	1	0.0%	0	0.0%	0	1.7%	0	0.0%	0	0.0%	0	1.8%	1	0.0%	0	0.0%	0	0.0%	0
Broadway Village Centre	0.0%	0	0.0%	0	0.0%	0	0.0%	0	0.0%	0	0.0%	0	0.0%	0	0.0%	0	0.0%	0	0.0%	0
Burnham on Sea Town Centre	0.0%	0	0.0%	0	0.0%	0	0.0%	0	0.0%	0	0.0%	0	0.0%	0	0.0%	0	0.0%	0	0.0%	0
Cadbury Garden Centre, Smallway, Congresbury	0.4%	2	0.0%	0	0.0%	0	0.0%	0	0.0%	0	0.0%	0	0.0%	0	0.0%	0	0.0%	0	0.0%	0
Carpet Giant, Beeches Industrial Estate, Yate, BS37 5QZ	0.0%	0	0.0%	0	0.0%	0	0.0%	0	0.0%	0	0.0%	0	0.0%	0	0.0%	0	0.0%	0	0.0%	0
Central London / West End	0.0%	0	0.0%	0	0.0%	0	0.0%	0	0.0%	0	0.0%	0	0.0%	0	0.0%	0	0.0%	0	0.0%	0

	Total		Zone 10		Zone 11		Zone 12		Zone 13		Zone 14		Zone 15		Zone 16		Zone 17		Zone 18	
Cheltenham Town Centre	0.0%	0	0.0%	0	0.0%	0	0.0%	0	0.0%	0	0.0%	0	0.0%	0	0.0%	0	0.0%	0	0.0%	0
Chew Magna Village Centre	0.0%	0	0.0%	0	0.0%	0	0.0%	0	0.0%	0	0.0%	0	0.0%	0	0.0%	0	0.0%	0	0.0%	0
Chippenham Town Centre	0.0%	0	0.0%	0	0.0%	0	0.0%	0	0.0%	0	0.0%	0	0.0%	0	0.0%	0	0.0%	0	0.0%	0
Christchurch Town Centre	0.0%	0	0.0%	0	0.0%	0	0.0%	0	0.0%	0	0.0%	0	0.0%	0	0.0%	0	0.0%	0	0.0%	0
Clarks Village Outlet Centre, Street (Over 90 Designer & High Street brands)	0.1%	0	0.0%	0	0.0%	0	0.0%	0	0.0%	0	0.0%	0	0.0%	0	1.9%	0	0.0%	0	0.0%	0
Clevedon Town Centre	0.2%	1	4.4%	1	0.0%	0	0.0%	0	0.0%	0	0.0%	0	0.0%	0	0.0%	0	0.0%	0	0.0%	0
Congresbury Village Centre	0.0%	0	0.0%	0	0.0%	0	0.0%	0	0.0%	0	0.0%	0	0.0%	0	0.0%	0	0.0%	0	0.0%	0
Corsham Town Centre	0.0%	0	0.0%	0	0.0%	0	0.0%	0	0.0%	0	0.0%	0	0.0%	0	0.0%	0	0.0%	0	0.0%	0
Designer Outlet, Kemble Drive, Swindon, SN2 2DY	0.0%	0	0.0%	0	0.0%	0	0.0%	0	0.0%	0	0.0%	0	0.0%	0	0.0%	0	0.0%	0	0.0%	0
Dobbies Garden Centre, Thornbury, Wotton-under-Edge, GL12 8QH	0.1%	0	0.0%	0	0.0%	0	0.0%	0	0.0%	0	0.0%	0	0.0%	0	0.0%	0	0.0%	0	0.0%	0
Dublin City Centre	0.0%	0	0.0%	0	0.0%	0	0.0%	0	0.0%	0	0.0%	0	0.0%	0	0.0%	0	0.0%	0	0.0%	0
Eastwood Garden Plant Centre, Falfield, Wotton-under-Edge, GL12 8DA	0.0%	0	0.0%	0	0.0%	0	0.0%	0	0.0%	0	0.0%	0	0.0%	0	0.0%	0	0.0%	0	0.0%	0
Edinburgh City Centre	0.0%	0	0.0%	0	0.0%	0	0.0%	0	0.0%	0	0.0%	0	0.0%	0	0.0%	0	0.0%	0	0.0%	0
Exeter City Centre	0.2%	1	0.0%	0	0.0%	0	0.0%	0	0.0%	0	0.0%	0	0.0%	0	0.0%	0	0.0%	0	0.0%	0
Exmouth Town Centre	0.1%	1	0.0%	0	1.7%	1	0.0%	0	0.0%	0	0.0%	0	0.0%	0	0.0%	0	0.0%	0	0.0%	0
Flowerdown Retail Park, Weston-super-Mare (Aldi, B&Q, Carpetright, M&S Foodhall, Sports Direct & more)	0.4%	2	0.0%	0	0.0%	0	0.0%	0	0.0%	0	0.0%	0	3.7%	2	0.0%	0	0.0%	0	0.0%	0
Gallagher Retail Park (aka The Wyvern Centre), WESTON SUPER MARE (The Range, Currys, Dreams, Oak Furnitureland & more)	0.9%	4	0.0%	0	0.0%	0	0.0%	0	0.0%	0	0.0%	0	0.0%	0	0.0%	0	0.0%	0	0.0%	0
Gloucester Keys Retail Park, St Ann Way, Gloucester, GL1 5SH	0.0%	0	0.0%	0	0.0%	0	0.0%	0	0.0%	0	0.0%	0	0.0%	0	0.0%	0	0.0%	0	0.0%	0
Great Western Business Park, Armstrong Way, Yate, BS37 5NG	0.0%	0	0.0%	0	0.0%	0	0.0%	0	0.0%	0	0.0%	0	0.0%	0	0.0%	0	0.0%	0	0.0%	0
Highfield Garden World, Bristol Road, Whitminster, Gloucester, GL2 7PB	0.0%	0	0.0%	0	0.0%	0	0.0%	0	0.0%	0	0.0%	0	0.0%	0	0.0%	0	0.0%	0	0.0%	0
Hillier Garden Centre, Whiteway Road, Bath, BA2 2RG	0.1%	0	0.0%	0	0.0%	0	0.0%	0	0.0%	0	0.0%	0	0.0%	0	1.9%	0	0.0%	0	0.0%	0

	Total		Zone 10		Zone 11		Zone 12		Zone 13		Zone 14		Zone 15		Zone 16		Zone 17		Zone 18	
Homebase, Wessex Fields, Frome	0.0%	0	0.0%	0	0.0%	0	0.0%	0	0.0%	0	0.0%	0	0.0%	0	0.0%	0	0.0%	0	0.0%	0
Homebase, Wyndham Retail Park, Portishead	0.0%	0	0.0%	0	0.0%	0	0.0%	0	0.0%	0	0.0%	0	0.0%	0	0.0%	0	0.0%	0	0.0%	0
Honiton Town Centre	0.0%	0	0.0%	0	0.0%	0	0.0%	0	0.0%	0	0.0%	0	0.0%	0	0.0%	0	0.0%	0	0.0%	0
Iron Acton Garden Centre, Wotton Road, Iron Acton, BS37 9XA	0.0%	0	0.0%	0	0.0%	0	0.0%	0	0.0%	0	0.0%	0	0.0%	0	0.0%	0	0.0%	0	0.0%	0
Iron Acton Village Centre	0.0%	0	0.0%	0	0.0%	0	0.0%	0	0.0%	0	0.0%	0	0.0%	0	0.0%	0	0.0%	0	0.0%	0
Kemps Garden Centre, Westerleigh, Bristol	0.0%	0	0.0%	0	0.0%	0	0.0%	0	0.0%	0	0.0%	0	0.0%	0	0.0%	0	0.0%	0	0.0%	0
Leekes, Beanacre Road, Melksham, SN12 8AG	0.0%	0	0.0%	0	0.0%	0	0.0%	0	0.0%	0	0.0%	0	0.0%	0	0.0%	0	0.0%	0	0.0%	0
Leighton Buzzard Town Centre	0.0%	0	0.0%	0	0.0%	0	0.0%	0	0.0%	0	0.0%	0	0.0%	0	0.0%	0	0.0%	0	0.0%	0
Lidl, Kennedy Way, Yate, BS37 4BA	0.0%	0	0.0%	0	0.0%	0	0.0%	0	0.0%	0	0.0%	0	0.0%	0	0.0%	0	0.0%	0	0.0%	0
Long Ashton Village Centre	0.0%	0	0.0%	0	0.0%	0	0.0%	0	0.0%	0	0.0%	0	0.0%	0	0.0%	0	0.0%	0	0.0%	0
Manchester City Centre	0.0%	0	0.0%	0	0.0%	0	0.0%	0	0.0%	0	0.0%	0	0.0%	0	0.0%	0	0.0%	0	0.0%	0
Mero Retail Park, Lower Bristol Road, Bath (Carpetright, Hobbycraft & Pets at Home)	0.0%	0	0.0%	0	0.0%	0	0.0%	0	0.0%	0	0.0%	0	0.0%	0	0.0%	0	0.0%	0	0.0%	0
Midsomer Norton Town Centre	0.0%	0	0.0%	0	0.0%	0	0.0%	0	0.0%	0	0.0%	0	0.0%	0	0.0%	0	0.0%	0	0.0%	0
Minehead Town Centre	0.0%	0	0.0%	0	0.0%	0	0.0%	0	0.0%	0	0.0%	0	0.0%	0	0.0%	0	0.0%	0	0.0%	0
Monmouth Town Centre	0.0%	0	0.0%	0	0.0%	0	0.0%	0	0.0%	0	0.0%	0	0.0%	0	0.0%	0	0.0%	0	0.0%	0
Morrisons, Station Road, Yate, BS37 5PW	0.0%	0	0.0%	0	0.0%	0	0.0%	0	0.0%	0	0.0%	0	0.0%	0	0.0%	0	0.0%	0	0.0%	0
Nailsea Town Centre	0.0%	0	0.0%	0	0.0%	0	0.0%	0	0.0%	0	0.0%	0	0.0%	0	0.0%	0	0.0%	0	0.0%	0
Newport City Centre	0.0%	0	0.0%	0	0.0%	0	0.0%	0	0.0%	0	0.0%	0	0.0%	0	0.0%	0	0.0%	0	0.0%	0
Newquay Town Centre	0.1%	0	0.0%	0	0.0%	0	0.0%	0	0.0%	0	0.0%	0	0.0%	0	0.0%	0	0.0%	0	0.0%	0
Norton Malreward Village Centre	0.0%	0	0.0%	0	0.0%	0	0.0%	0	0.0%	0	0.0%	0	0.0%	0	0.0%	0	0.0%	0	0.0%	0
Nottingham City Centre	0.0%	0	0.0%	0	0.0%	0	0.0%	0	0.0%	0	0.0%	0	0.0%	0	0.0%	0	0.0%	0	0.0%	0
Portishead Town Centre	0.0%	0	0.0%	0	0.0%	0	0.0%	0	0.0%	0	0.0%	0	0.0%	0	0.0%	0	0.0%	0	0.0%	0
Riverside Retail Park, Link Road, Yate, BS37 4AQ	0.1%	0	0.0%	0	0.0%	0	1.7%	0	0.0%	0	0.0%	0	0.0%	0	0.0%	0	0.0%	0	0.0%	0
Ross-on-Wye Town Centre	0.0%	0	0.0%	0	0.0%	0	0.0%	0	0.0%	0	0.0%	0	0.0%	0	0.0%	0	0.0%	0	0.0%	0
Sainsbury's Superstore, Serbert Road, Portishead, Bristol, BS20 7GD	0.2%	1	0.0%	0	0.0%	0	0.0%	0	0.0%	0	0.0%	0	0.0%	0	0.0%	0	0.0%	0	0.0%	0
Salford City Centre	0.0%	0	0.0%	0	0.0%	0	0.0%	0	0.0%	0	0.0%	0	0.0%	0	0.0%	0	0.0%	0	0.0%	0
Screwfix, Stover Trading Estate, Yate, BS37 5PB	0.0%	0	0.0%	0	0.0%	0	0.0%	0	0.0%	0	0.0%	0	0.0%	0	0.0%	0	0.0%	0	0.0%	0
Sheffield City Centre	0.0%	0	0.0%	0	0.0%	0	0.0%	0	0.0%	0	0.0%	0	0.0%	0	0.0%	0	0.0%	0	0.0%	0
Sidmouth Town Centre	0.0%	0	0.0%	0	0.0%	0	0.0%	0	0.0%	0	0.0%	0	0.0%	0	0.0%	0	0.0%	0	0.0%	0

	Total		Zone 10		Zone 11		Zone 12		Zone 13		Zone 14		Zone 15		Zone 16		Zone 17		Zone 18	
St Austell Bay Business Park, Par Moor Road, Saint Austell, PL25 3RF	0.0%	0	0.0%	0	0.0%	0	0.0%	0	0.0%	0	0.0%	0	0.0%	0	0.0%	0	0.0%	0	0.0%	0
St Margarets Retail Park, Oxford Road, Swindon, SN3 4ES	0.0%	0	0.0%	0	0.0%	0	0.0%	0	0.0%	0	0.0%	0	0.0%	0	0.0%	0	0.0%	0	0.0%	0
Street Village Centre	0.0%	0	0.0%	0	0.0%	0	0.0%	0	0.0%	0	0.0%	0	0.0%	0	0.0%	0	0.0%	0	0.0%	0
Swindon Town Centre	0.0%	0	0.0%	0	0.0%	0	0.0%	0	0.0%	0	0.0%	0	0.0%	0	0.0%	0	0.0%	0	0.0%	0
Tesco Extra, East Walk, Yate, BS37 4AS	0.2%	1	0.0%	0	0.0%	0	0.0%	0	0.0%	0	0.0%	0	0.0%	0	0.0%	0	0.0%	0	0.0%	0
Tesco Superstore, Midland Way, Thornbury, BS35 2BS	0.0%	0	0.0%	0	0.0%	0	0.0%	0	0.0%	0	0.0%	0	0.0%	0	0.0%	0	0.0%	0	0.0%	0
Tetbury Town Centre	0.0%	0	0.0%	0	0.0%	0	0.0%	0	0.0%	0	0.0%	0	0.0%	0	0.0%	0	0.0%	0	0.0%	0
The Old Well Garden Centre, Uffculme, Waterloo Cross, Cullompton, EX15 3ES	0.0%	0	0.0%	0	0.0%	0	0.0%	0	0.0%	0	0.0%	0	0.0%	0	0.0%	0	0.0%	0	0.0%	0
The Range, Bristol Road, Bridgwater, TA6 4FF	0.0%	0	0.0%	0	0.0%	0	0.0%	0	0.0%	0	0.0%	0	0.0%	0	0.0%	0	0.0%	0	0.0%	0
The Trafford Centre, Manchester, M17 8AA	0.0%	0	0.0%	0	0.0%	0	0.0%	0	0.0%	0	0.0%	0	0.0%	0	0.0%	0	0.0%	0	0.0%	0
Thornbury Leisure Centre, Alveston Hill, Thornbury, BS35 3JB	0.0%	0	0.0%	0	0.0%	0	0.0%	0	0.0%	0	0.0%	0	0.0%	0	0.0%	0	0.0%	0	0.0%	0
Thornbury Town Centre	0.0%	0	0.0%	0	0.0%	0	0.0%	0	0.0%	0	0.0%	0	0.0%	0	0.0%	0	0.0%	0	0.0%	0
Timsbury Village Centre	0.0%	0	0.0%	0	0.0%	0	0.0%	0	0.0%	0	0.0%	0	0.0%	0	0.0%	0	0.0%	0	0.0%	0
Torquay Town Centre	0.0%	0	0.0%	0	0.0%	0	0.0%	0	0.0%	0	0.0%	0	0.0%	0	0.0%	0	0.0%	0	0.0%	0
Waitrose, High Street, Nailsea, Bristol, BS48 1AP	0.0%	0	0.0%	0	0.0%	0	0.0%	0	0.0%	0	0.0%	0	0.0%	0	0.0%	0	0.0%	0	0.0%	0
Waitrose, Wickwar Road, Chipping Sodbury, BS37 6AU	0.0%	0	0.0%	0	0.0%	0	0.0%	0	0.0%	0	0.0%	0	0.0%	0	0.0%	0	0.0%	0	0.0%	0
Wedmore Village Centre	0.0%	0	0.0%	0	0.0%	0	0.0%	0	0.0%	0	0.0%	0	0.0%	0	0.0%	0	0.0%	0	0.0%	0
Wells City Centre	0.3%	1	0.0%	0	0.0%	0	0.0%	0	0.0%	0	0.0%	0	0.0%	0	3.7%	1	0.0%	0	0.0%	0
Westerleigh Village Centre	0.0%	0	0.0%	0	0.0%	0	0.0%	0	0.0%	0	0.0%	0	0.0%	0	0.0%	0	0.0%	0	0.0%	0
Weston Lock Retail Park, Lower Bristol Road, Bath (Currys, M&S Foodhall)	0.0%	0	0.0%	0	0.0%	0	0.0%	0	0.0%	0	0.0%	0	0.0%	0	0.0%	0	0.0%	0	0.0%	0
Weston-super-Mare Town Centre (includes Sovereign Shopping Centre)	0.2%	1	0.0%	0	0.0%	0	0.0%	0	0.0%	0	0.0%	0	0.0%	0	0.0%	0	1.6%	0	0.0%	0
Wyndham Retail Park, Portishead (Homebase, Argos & McDonald's)	0.0%	0	0.0%	0	0.0%	0	0.0%	0	0.0%	0	0.0%	0	0.0%	0	0.0%	0	0.0%	0	0.0%	0
Yate Leisure Centre,	0.0%	0	0.0%	0	0.0%	0	0.0%	0	0.0%	0	0.0%	0	0.0%	0	0.0%	0	0.0%	0	0.0%	0

	Total		Zone 10		Zone 11		Zone 12		Zone 13		Zone 14		Zone 15		Zone 16		Zone 17		Zone 18	
Kennedy Way, Yate, Bristol, BS37 4DQ																				
Yate Town Centre	1.1%	5	0.0%	0	0.0%	0	10.1%	3	7.9%	3	0.0%	0	0.0%	0	0.0%	0	0.0%	0	0.0%	0
Others																				
Other	0.0%	0	0.0%	0	0.0%	0	0.0%	0	0.0%	0	0.0%	0	0.0%	0	0.0%	0	0.0%	0	0.0%	0
Abroad	0.0%	0	0.0%	0	0.0%	0	0.0%	0	0.0%	0	0.0%	0	0.0%	0	0.0%	0	0.0%	0	0.0%	0
Internet / delivery	0.0%	0	0.0%	0	0.0%	0	0.0%	0	0.0%	0	0.0%	0	0.0%	0	0.0%	0	0.0%	0	0.0%	0
Mail order / catalogue	0.0%	0	0.0%	0	0.0%	0	0.0%	0	0.0%	0	0.0%	0	0.0%	0	0.0%	0	0.0%	0	0.0%	0
TV shopping	0.0%	0	0.0%	0	0.0%	0	0.0%	0	0.0%	0	0.0%	0	0.0%	0	0.0%	0	0.0%	0	0.0%	0
(Don't know / can't remember)	0.0%	0	0.0%	0	0.0%	0	0.0%	0	0.0%	0	0.0%	0	0.0%	0	0.0%	0	0.0%	0	0.0%	0
(Don't do this type of shopping)	0.0%	0	0.0%	0	0.0%	0	0.0%	0	0.0%	0	0.0%	0	0.0%	0	0.0%	0	0.0%	0	0.0%	0
Weighted base:		450		21		30		25		32		25		45		26		21		14
Sample:		432		21		20		24		24		23		38		23		27		24

Q25 Where did you last buy chemist goods, including health and beauty products?
Excl. Nulls & SFT

	Total		Zone 10		Zone 11		Zone 12		Zone 13		Zone 14		Zone 15		Zone 16		Zone 17		Zone 18	
Zone 1																				
Avonmeads Retail Park, St Philips Causeway, Bristol (The Range, JD Sports, Wilko, Boots & more)	6.1%	80	0.0%	0	5.0%	5	3.3%	2	0.0%	0	5.8%	4	7.7%	6	23.8%	20	5.9%	3	4.1%	2
Baptist Mills Local Centre, Bristol	0.0%	0	0.0%	0	0.0%	0	0.0%	0	0.0%	0	0.0%	0	0.0%	0	0.0%	0	0.0%	0	0.0%	0
Bristol CITY CENTRE (includes Broadmead, Cabot Circus, The Galleries & The Arcade)	5.6%	74	3.3%	2	0.0%	0	0.0%	0	0.0%	0	9.2%	6	1.5%	1	9.2%	8	0.6%	0	1.3%	1
Bristol Guild of Applied Art, Park Street, Bristol, BS1 5JY	0.0%	0	0.0%	0	0.0%	0	0.0%	0	0.0%	0	0.0%	0	0.0%	0	0.0%	0	0.0%	0	0.0%	0
Gardiner Haskins Interiors, Broad Plain, Bristol	0.0%	0	0.0%	0	0.0%	0	0.0%	0	0.0%	0	0.0%	0	0.0%	0	0.0%	0	0.0%	0	0.0%	0
Iceland (The Food Warehouse), Avonmeads Retail Park, Redcliffe, Bristol, BS2 0SP	0.0%	0	0.0%	0	0.0%	0	0.0%	0	0.0%	0	0.0%	0	0.0%	0	0.0%	0	0.0%	0	0.0%	0
Marks & Spencer, Broadmead, Bristol, BS1 3DX	0.0%	0	0.0%	0	0.0%	0	0.0%	0	0.0%	0	0.0%	0	0.0%	0	0.0%	0	0.0%	0	0.0%	0
Merchants Trade Park, Feeder Road, Bristol, BS2 0TX	0.0%	0	0.0%	0	0.0%	0	0.0%	0	0.0%	0	0.0%	0	0.0%	0	0.0%	0	0.0%	0	0.0%	0
Old Market Local Centre, Bristol	0.0%	0	0.0%	0	0.0%	0	0.0%	0	0.0%	0	0.0%	0	0.0%	0	0.0%	0	0.0%	0	0.0%	0
Redfield Local Centre, Bristol	0.3%	4	0.0%	0	0.0%	0	0.0%	0	0.0%	0	0.0%	0	0.0%	0	0.6%	0	0.0%	0	0.0%	0
St Michael's Hill Local Centre, Bristol	0.0%	1	0.0%	0	0.0%	0	0.0%	0	0.0%	0	0.0%	0	0.0%	0	0.0%	0	0.0%	0	0.0%	0
St Werburgh's Local Centre, Bristol	0.0%	0	0.0%	0	0.0%	0	0.0%	0	0.0%	0	0.0%	0	0.0%	0	0.0%	0	0.0%	0	0.0%	0
Stokes Croft / Cheltenham Road, Bristol	0.1%	1	0.0%	0	0.0%	0	0.0%	0	0.0%	0	0.0%	0	0.0%	0	0.0%	0	0.0%	0	0.0%	0
Temple Meads Local Centre, Bristol	0.0%	0	0.0%	0	0.0%	0	0.0%	0	0.0%	0	0.0%	0	0.0%	0	0.0%	0	0.0%	0	0.0%	0
Tesco Metro, Broadmead, Bristol, BS1 3DW	0.0%	0	0.0%	0	0.0%	0	0.0%	0	0.0%	0	0.0%	0	0.0%	0	0.0%	0	0.0%	0	0.0%	0
The Galleries, Broadmead, Bristol, BS1 3XE	0.0%	0	0.0%	0	0.0%	0	0.0%	0	0.0%	0	0.0%	0	0.0%	0	0.0%	0	0.0%	0	0.0%	0
Wapping Wharf Local Centre, Bristol	0.0%	0	0.0%	0	0.0%	0	0.0%	0	0.0%	0	0.0%	0	0.0%	0	0.0%	0	0.0%	0	0.0%	0

	Total		Zone 10		Zone 11		Zone 12		Zone 13		Zone 14		Zone 15		Zone 16		Zone 17		Zone 18	
Zone 2																				
Aldi, Church Road, Bristol, BS5 9HT	0.1%	1	0.0%	0	0.0%	0	0.0%	0	0.0%	0	0.0%	0	0.0%	0	0.0%	0	0.0%	0	0.0%	0
Barton Hill Local Centre, Bristol	0.0%	0	0.0%	0	0.0%	0	0.0%	0	0.0%	0	0.0%	0	0.0%	0	0.0%	0	0.0%	0	0.0%	0
Bristol Carpets, Fishponds Trading Estate, Clay Hill, Bristol, BS5 7EY	0.0%	0	0.0%	0	0.0%	0	0.0%	0	0.0%	0	0.0%	0	0.0%	0	0.0%	0	0.0%	0	0.0%	0
Church Road, Bristol	0.2%	3	0.0%	0	0.0%	0	0.0%	0	0.0%	0	0.0%	0	0.5%	0	0.0%	0	0.0%	0	0.0%	0
Cyril Dark & Sons, Victoria House, Netham Road, Bristol, BS5 9PQ	0.0%	0	0.0%	0	0.0%	0	0.0%	0	0.0%	0	0.0%	0	0.0%	0	0.0%	0	0.0%	0	0.0%	0
Eastgate Retail Park, Bristol (Asda Living, Halfords, Next Home, Laura Ashley & more)	1.3%	17	5.9%	4	0.0%	0	0.0%	0	2.0%	2	0.0%	0	0.0%	0	0.0%	0	0.0%	0	0.0%	0
Easton Local Centre, Bristol	0.6%	8	0.0%	0	0.0%	0	0.0%	0	0.0%	0	2.5%	2	0.0%	0	0.0%	0	0.0%	0	0.0%	0
Eastville Local Centre, Bristol	0.5%	6	0.0%	0	0.0%	0	0.0%	0	0.0%	0	0.0%	0	0.0%	0	0.0%	0	0.0%	0	0.0%	0
IKEA, Eastgate Road, Bristol	0.0%	0	0.0%	0	0.0%	0	0.0%	0	0.0%	0	0.0%	0	0.0%	0	0.0%	0	0.0%	0	0.0%	0
Lidl, Church Road, Lawrence Hill, Bristol, BS5 0BT	0.2%	3	0.0%	0	0.0%	0	0.0%	0	0.0%	0	0.0%	0	0.0%	0	0.0%	0	0.0%	0	0.0%	0
Screwfix, Bush Industrial Estate, Hammersmith Road, Bristol, BS5 7BD	0.0%	0	0.0%	0	0.0%	0	0.0%	0	0.0%	0	0.0%	0	0.0%	0	0.0%	0	0.0%	0	0.0%	0
St Mark's Road, Bristol	0.0%	0	0.0%	0	0.0%	0	0.0%	0	0.0%	0	0.0%	0	0.0%	0	0.0%	0	0.0%	0	0.0%	0
Tesco Extra, Eastgate Road, Eastville, Bristol, BS5 6XU	1.4%	19	1.3%	1	0.0%	0	0.0%	0	0.0%	0	0.0%	0	2.6%	2	0.0%	0	0.0%	0	0.0%	0
Tesco Metro, Church Road, Redfield, Bristol, BS5 9HT	0.0%	0	0.0%	0	0.0%	0	0.0%	0	0.0%	0	0.0%	0	0.0%	0	0.0%	0	0.0%	0	0.0%	0
Whitehall Local Centre, Bristol	0.0%	0	0.0%	0	0.0%	0	0.0%	0	0.0%	0	0.0%	0	0.0%	0	0.0%	0	0.0%	0	0.0%	0
Zone 3																				
Hanham Local Centre, Bristol	0.2%	2	0.0%	0	0.5%	1	0.0%	0	0.0%	0	0.0%	0	0.0%	0	0.0%	0	0.0%	0	0.0%	0
Kingswood Local Centre, Bristol (includes King Chase Shopping Centre)	4.0%	53	6.6%	5	3.9%	4	0.0%	0	0.0%	0	0.0%	0	0.0%	0	0.0%	0	0.0%	0	0.0%	0
Lidl, Halls Road, Kingswood, Bristol, BS15 8JD	0.0%	0	0.0%	0	0.0%	0	0.0%	0	0.0%	0	0.0%	0	0.0%	0	0.0%	0	0.0%	0	0.0%	0
Lidl, High Street, Hanham, Bristol, BS15 3QY	0.0%	0	0.0%	0	0.0%	0	0.0%	0	0.0%	0	0.0%	0	0.0%	0	0.0%	0	0.0%	0	0.0%	0

	Total		Zone 10		Zone 11		Zone 12		Zone 13		Zone 14		Zone 15		Zone 16		Zone 17		Zone 18	
Sainsbury's Superstore, Kings Chase Shopping Centre, Kingswood, Bristol, BS15 8LP	0.3%	4	0.0%	0	0.0%	0	0.0%	0	0.0%	0	0.0%	0	0.0%	0	0.0%	0	0.0%	0	0.0%	0
Zone 4																				
Bishopston Local Centre, Bristol	0.2%	3	0.0%	0	0.0%	0	0.0%	0	0.0%	0	0.0%	0	1.0%	1	1.1%	1	0.6%	0	0.0%	0
Cotham Hill Local Centre, Bristol	0.1%	1	0.0%	0	0.0%	0	0.0%	0	0.0%	0	0.0%	0	0.0%	0	0.0%	0	0.0%	0	0.0%	0
Gloucester Road, Bristol	2.0%	26	0.0%	0	0.0%	0	0.0%	0	0.0%	0	0.0%	0	0.0%	0	0.0%	0	0.0%	0	0.0%	0
Golden Hill Local Centre, Bristol	0.0%	0	0.0%	0	0.0%	0	0.0%	0	0.0%	0	0.0%	0	0.0%	0	0.0%	0	0.0%	0	0.0%	0
Horfield Local Centre, Bristol	0.5%	7	0.0%	0	0.0%	0	0.0%	0	0.0%	0	0.0%	0	0.0%	0	0.0%	0	0.0%	0	0.0%	0
Kingsdown Local Centre, Bristol	0.0%	1	0.0%	0	0.0%	0	0.0%	0	0.0%	0	0.0%	0	0.0%	0	0.0%	0	0.0%	0	0.0%	0
Montpelier Local Centre, Bristol	0.0%	0	0.0%	0	0.0%	0	0.0%	0	0.0%	0	0.0%	0	0.0%	0	0.0%	0	0.0%	0	0.0%	0
Redland Local Centre, Bristol	0.1%	1	0.0%	0	0.0%	0	0.0%	0	0.0%	0	0.0%	0	0.0%	0	0.0%	0	0.0%	0	0.0%	0
Sainsbury's Local, Gloucester Road, Bishopston, Bristol, BS7 8AE	0.0%	1	0.0%	0	0.0%	0	0.0%	0	0.0%	0	0.0%	0	0.0%	0	0.0%	0	0.0%	0	0.0%	0
Tesco Superstore, Lime Trees Road, Bristol, BS6 7XW	1.1%	14	0.0%	0	0.0%	0	0.0%	0	0.0%	0	0.0%	0	0.0%	0	0.0%	0	0.0%	0	0.0%	0
Westbury Park Local Centre, Bristol (includes North View shops)	0.0%	0	0.0%	0	0.0%	0	0.0%	0	0.0%	0	0.0%	0	0.0%	0	0.0%	0	0.0%	0	0.0%	0
Zone 5																				
Asda (Petrol Station), Whiteladies Road, Redland, Bristol, BS8 2XS	0.0%	0	0.0%	0	0.0%	0	0.0%	0	0.0%	0	0.0%	0	0.0%	0	0.0%	0	0.0%	0	0.0%	0
Brackenwood Plant & Garden Centre, Pill Road, Leigh Court Estate, Abbots Leigh	0.0%	0	0.0%	0	0.0%	0	0.0%	0	0.0%	0	0.0%	0	0.0%	0	0.0%	0	0.0%	0	0.0%	0
Clifton Down Shopping Centre, Whiteladies Road, Bristol (Sainsbury's, WHSmith, Boots, Holland & Barrett & more)	4.8%	64	0.0%	0	0.0%	0	0.0%	0	0.0%	0	5.4%	3	2.6%	2	0.0%	0	0.0%	0	0.0%	0
Clifton VILLAGE Local Centre, Bristol (includes The Clifton Arcade)	2.2%	30	0.0%	0	0.0%	0	0.0%	0	0.0%	0	0.0%	0	0.0%	0	0.0%	0	0.0%	0	0.0%	0
Hotwells Local Centre,	0.0%	0	0.0%	0	0.0%	0	0.0%	0	0.0%	0	0.0%	0	0.0%	0	0.0%	0	0.0%	0	0.0%	0

	Total		Zone 10		Zone 11		Zone 12		Zone 13		Zone 14		Zone 15		Zone 16		Zone 17		Zone 18	
Bristol																				
Marks & Spencer, Whiteladies Road, High Street, Clifton, Bristol, BS8 2AZ	0.0%	0	0.0%	0	0.0%	0	0.0%	0	0.0%	0	0.0%	0	0.0%	0	0.0%	0	0.0%	0	0.0%	0
Park Street / Queens Road, Clifton, Bristol	0.1%	1	0.0%	0	0.0%	0	0.0%	0	0.0%	0	0.0%	0	0.0%	0	0.0%	0	0.0%	0	0.0%	0
Sainsbury's Superstore, Clifton Down Shopping Centre, Bristol, BS8 2NN	0.0%	0	0.0%	0	0.0%	0	0.0%	0	0.0%	0	0.0%	0	0.0%	0	0.0%	0	0.0%	0	0.0%	0
Sainsbury's Superstore, Queens Road, Clifton, Bristol, BS8 1RE	0.0%	0	0.0%	0	0.0%	0	0.0%	0	0.0%	0	0.0%	0	0.0%	0	0.0%	0	0.0%	0	0.0%	0
Toolstation, Whiteladies Road, Clifton, Bristol, BS8 2LG	0.0%	0	0.0%	0	0.0%	0	0.0%	0	0.0%	0	0.0%	0	0.0%	0	0.0%	0	0.0%	0	0.0%	0
Waitrose (Little), Clifton Pavilion, Queens Road, Clifton, Bristol, BS8 1QS	0.0%	0	0.0%	0	0.0%	0	0.0%	0	0.0%	0	0.0%	0	0.0%	0	0.0%	0	0.0%	0	0.0%	0
Whiteladies Road, Clifton, Bristol (NOT including Clifton Down Shopping Centre)	0.4%	5	0.0%	0	0.0%	0	0.0%	0	0.0%	0	0.0%	0	0.0%	0	0.0%	0	0.0%	0	0.0%	0
Zone 6																				
Henleaze Garden Shop, Henleaze Road, Henleaze, Bristol, BS9 4NB	0.0%	0	0.0%	0	0.0%	0	0.0%	0	0.0%	0	0.0%	0	0.0%	0	0.0%	0	0.0%	0	0.0%	0
Henleaze Local Centre, Bristol	1.1%	15	0.0%	0	0.0%	0	0.0%	0	0.0%	0	0.0%	0	0.5%	0	0.0%	0	0.0%	0	0.0%	0
Morrisons, Wellington Hill West, Henleaze, Bristol, BS9 4QL	0.0%	0	0.0%	0	0.0%	0	0.0%	0	0.0%	0	0.0%	0	0.0%	0	0.0%	0	0.0%	0	0.0%	0
Sea Mills Local Centre, Bristol	0.2%	3	0.0%	0	0.0%	0	0.0%	0	0.0%	0	0.0%	0	0.0%	0	0.0%	0	0.0%	0	0.0%	0
Stoke Bishop Local Centre, Bristol	0.0%	0	0.0%	0	0.0%	0	0.0%	0	0.0%	0	0.0%	0	0.0%	0	0.0%	0	0.0%	0	0.0%	0
Waitrose, Northumbria Drive, Westbury Park, Henleaze, Bristol, BS9 4HN	0.3%	4	0.0%	0	0.0%	0	0.0%	0	0.0%	0	0.5%	0	0.0%	0	0.0%	0	0.0%	0	0.0%	0
Westbury-on-Trym Local Centre, Bristol	0.9%	12	0.0%	0	0.0%	0	0.0%	0	0.0%	0	0.0%	0	0.0%	0	0.0%	0	0.0%	0	0.0%	0
Zone 7																				
Aldi, Muller Road, Bristol, BS7 9NU	0.0%	0	0.0%	0	0.0%	0	0.0%	0	0.0%	0	0.0%	0	0.0%	0	0.0%	0	0.0%	0	0.0%	0
Aldi, Petherbrige Way, Horfield, Bristol, BS7	0.4%	5	0.0%	0	0.0%	0	0.0%	0	0.0%	0	0.0%	0	0.0%	0	0.0%	0	0.0%	0	0.0%	0

	Total		Zone 10		Zone 11		Zone 12		Zone 13		Zone 14		Zone 15		Zone 16		Zone 17		Zone 18	
9NZ																				
Ashley Down Local Centre, Bristol	0.1%	1	0.0%	0	0.0%	0	0.0%	0	0.0%	0	0.0%	0	0.0%	0	0.0%	0	0.0%	0	0.0%	0
Home Bargains, Petherbridge Way, Bristol, BS7 9NZ	0.5%	7	0.0%	0	0.5%	1	0.0%	0	0.0%	0	0.0%	0	0.0%	0	0.0%	0	0.0%	0	0.0%	0
Lidl, Muller Road, Bristol, BS7 9RB	0.0%	1	0.0%	0	0.0%	0	0.0%	0	0.0%	0	0.0%	0	0.0%	0	0.0%	0	0.0%	0	0.0%	0
Lidl, Southmead Road, Bristol, BS10 5NE	0.2%	2	0.0%	0	0.0%	0	3.3%	2	0.0%	0	0.0%	0	0.0%	0	0.0%	0	0.0%	0	0.0%	0
Lockleaze Local Centre, Bristol	0.1%	1	0.0%	0	0.0%	0	0.0%	0	0.0%	0	0.0%	0	0.0%	0	0.0%	0	0.0%	0	0.0%	0
Southmead Local Centre, Bristol	0.3%	3	0.0%	0	0.0%	0	0.0%	0	0.0%	0	0.0%	0	0.0%	0	0.0%	0	0.0%	0	0.0%	0
Zone 8																				
Aldi, Crow Lane, Henbury, Bristol, BS10 7EN	0.0%	0	0.0%	0	0.0%	0	0.0%	0	0.0%	0	0.0%	0	0.0%	0	0.0%	0	0.0%	0	0.0%	0
Aldi, Greystoke Avenue, Southmead, Bristol, BS10 6AS	0.2%	2	0.0%	0	0.0%	0	0.0%	0	0.0%	0	0.0%	0	0.0%	0	0.0%	0	0.0%	0	0.0%	0
Avonmouth Local Centre, Bristol	0.0%	0	0.0%	0	0.0%	0	0.0%	0	0.0%	0	0.0%	0	0.0%	0	0.0%	0	0.0%	0	0.0%	0
B&Q, Cribbs Causeway, Bristol	0.1%	1	0.0%	0	0.0%	0	0.0%	0	0.0%	0	0.0%	0	0.0%	0	0.0%	0	0.0%	0	0.0%	0
Blaise Plant Nursery, Kings Weston Road, Bristol, BS11 0XF	0.0%	0	0.0%	0	0.0%	0	0.0%	0	0.0%	0	0.0%	0	0.0%	0	0.0%	0	0.0%	0	0.0%	0
Brentry Local Centre, Bristol	0.0%	0	0.0%	0	0.0%	0	0.0%	0	0.0%	0	0.0%	0	0.0%	0	0.0%	0	0.0%	0	0.0%	0
Co-op, Ridingleaze, Lawrence Weston, Bristol, BS11 0QB	0.0%	0	0.0%	0	0.0%	0	0.0%	0	0.0%	0	0.0%	0	0.0%	0	0.0%	0	0.0%	0	0.0%	0
Costco, St Brendans Way, Bristol	0.1%	1	0.0%	0	0.0%	0	0.0%	0	0.0%	0	0.0%	0	0.0%	0	0.0%	0	0.0%	0	0.0%	0
Henbury Local Centre, Bristol	0.0%	0	0.0%	0	0.0%	0	0.0%	0	0.0%	0	0.0%	0	0.0%	0	0.0%	0	0.0%	0	0.0%	0
Lawrence Weston Local Centre, Bristol	0.2%	3	0.0%	0	0.0%	0	0.0%	0	0.0%	0	0.0%	0	0.0%	0	0.0%	0	0.0%	0	0.0%	0
Lidl, Stile Acres, Lawrence Weston, Bristol, BS11 0PZ	0.1%	1	0.0%	0	0.0%	0	0.0%	0	0.0%	0	0.0%	0	0.0%	0	0.0%	0	0.0%	0	0.0%	0
Morrisons, Cribbs Causeway, Bristol, BS10 7UD	0.6%	8	0.0%	0	0.0%	0	2.5%	2	2.6%	2	0.0%	0	0.0%	0	0.0%	0	0.0%	0	0.0%	0
Screwfix, Avonbridge Trading Estate, Bristol, BS11 9QD	0.0%	0	0.0%	0	0.0%	0	0.0%	0	0.0%	0	0.0%	0	0.0%	0	0.0%	0	0.0%	0	0.0%	0
Shirehampton Village Centre	1.0%	13	0.0%	0	0.0%	0	0.0%	0	0.0%	0	0.0%	0	0.0%	0	0.0%	0	0.0%	0	0.0%	0

	Total		Zone 10		Zone 11		Zone 12		Zone 13		Zone 14		Zone 15		Zone 16		Zone 17		Zone 18	
Stax Trade Centre, Wyck Beck Road, Brentry, Bristol	0.0%	0	0.0%	0	0.0%	0	0.0%	0	0.0%	0	0.0%	0	0.0%	0	0.0%	0	0.0%	0	0.0%	0
Zone 9																				
Aldi, Bath Road, Longwell Green, Bristol, BS30 9DE	0.1%	2	0.0%	0	0.0%	0	0.0%	0	0.0%	0	0.0%	0	0.0%	0	0.0%	0	0.0%	0	0.0%	0
Asda, Craven Way, Longwell Green, Bristol, BS30 7DY	4.1%	54	0.0%	0	11.3%	12	0.0%	0	0.0%	0	2.9%	2	0.0%	0	0.0%	0	0.0%	0	7.4%	4
Aspects Leisure Park, Hanham, Bristol, BS15 9LA	0.0%	0	0.0%	0	0.0%	0	0.0%	0	0.0%	0	0.0%	0	0.0%	0	0.0%	0	0.0%	0	0.0%	0
B&Q, Gallagher Retail Park, Longwell Green	0.0%	0	0.0%	0	0.0%	0	0.0%	0	0.0%	0	0.0%	0	0.0%	0	0.0%	0	0.0%	0	0.0%	0
Gallagher Retail Park, LONGWELL GREEN (B&Q, Currys, Next, Tradepoint, M&S, Outfit & more)	1.6%	21	1.3%	1	2.9%	3	0.0%	0	0.0%	0	0.0%	0	0.0%	0	0.0%	0	0.0%	0	3.9%	2
Lidl, Aldermoor Lane, Bristol, BS30 7TX	0.0%	0	0.0%	0	0.0%	0	0.0%	0	0.0%	0	0.0%	0	0.0%	0	0.0%	0	0.0%	0	0.0%	0
Longwell Green Local Centre, Bristol (e.g. Bath Road shops near where Aldi is - NOT Longwell Green Retail Park, Bristol)	1.0%	13	0.0%	0	0.0%	0	0.0%	0	0.0%	0	0.0%	0	0.0%	0	1.1%	1	0.0%	0	3.9%	2
Marks & Spencer, Gallagher Retail Park, Longwell Green, Bristol, BS30 7DA	0.0%	0	0.0%	0	0.0%	0	0.0%	0	0.0%	0	0.0%	0	0.0%	0	0.0%	0	0.0%	0	0.0%	0
Oldland Common Village Centre	0.1%	2	0.0%	0	0.5%	1	0.0%	0	0.0%	0	0.0%	0	0.0%	0	0.0%	0	0.0%	0	0.0%	0
Screwfix, Green Trade Park, Longwell, Bristol, BS30 7ER	0.0%	0	0.0%	0	0.0%	0	0.0%	0	0.0%	0	0.0%	0	0.0%	0	0.0%	0	0.0%	0	0.0%	0
Smyths Toys, Longwell Green, Bristol, BS30 7TX	0.0%	0	0.0%	0	0.0%	0	0.0%	0	0.0%	0	0.0%	0	0.0%	0	0.0%	0	0.0%	0	0.0%	0
Wickes, Aldermoor Way, Longwell Green, Bristol, BS30 7DA	0.0%	0	0.0%	0	0.0%	0	0.0%	0	0.0%	0	0.0%	0	0.0%	0	0.0%	0	0.0%	0	0.0%	0
Zone 10																				
Aldi, Fishponds Road, Bristol, BS16 3HJ	0.2%	2	1.9%	1	0.0%	0	0.0%	0	0.0%	0	0.0%	0	0.0%	0	0.0%	0	0.0%	0	0.0%	0
Channons Hill Retail Park, Fishponds (B&M, Iceland, Card Factory, One Below & Sue Ryder)	0.0%	0	0.6%	0	0.0%	0	0.0%	0	0.0%	0	0.0%	0	0.0%	0	0.0%	0	0.0%	0	0.0%	0
Fishponds Local Centre,	1.5%	19	20.7%	15	0.0%	0	0.0%	0	0.0%	0	0.0%	0	0.0%	0	0.0%	0	0.0%	0	0.0%	0

	Total		Zone 10		Zone 11		Zone 12		Zone 13		Zone 14		Zone 15		Zone 16		Zone 17		Zone 18	
Bristol																				
Hambrook Village Centre	0.0%	0	0.0%	0	0.0%	0	0.0%	0	0.0%	0	0.0%	0	0.0%	0	0.0%	0	0.0%	0	0.0%	0
Lidl, Fishponds Road, Bristol, BS16 3UF	0.2%	3	1.3%	1	2.0%	2	0.0%	0	0.0%	0	0.0%	0	0.0%	0	0.0%	0	0.0%	0	0.0%	0
Lodge Causeway Local Centre, Bristol	0.0%	0	0.0%	0	0.0%	0	0.0%	0	0.0%	0	0.0%	0	0.0%	0	0.0%	0	0.0%	0	0.0%	0
Morrisons, Fishponds Road, Bristol, BS16 3US	2.0%	26	17.8%	13	2.5%	3	0.0%	0	0.0%	0	0.0%	0	0.0%	0	0.0%	0	0.0%	0	0.0%	0
Sainsbury's Local, Fishponds Road, Fishponds, Bristol, BS16 3TE	0.0%	0	0.0%	0	0.0%	0	0.0%	0	0.0%	0	0.0%	0	0.0%	0	0.0%	0	0.0%	0	0.0%	0
Zone 11																				
Co-op, Badminton Road, Downend, Bristol, BS16 6BB	0.0%	0	0.0%	0	0.0%	0	0.0%	0	0.0%	0	0.0%	0	0.0%	0	0.0%	0	0.0%	0	0.0%	0
Downend Local Centre, Bristol	0.6%	8	2.6%	2	5.4%	6	0.0%	0	0.0%	0	0.0%	0	0.0%	0	0.0%	0	0.0%	0	0.0%	0
Emersons Green Local Centre, Bristol (e.g. Emerson's Way shops where vets is - NOT Emersons Green Retail Park)	0.7%	10	0.0%	0	8.3%	9	0.0%	0	0.0%	0	0.0%	0	0.0%	0	0.0%	0	0.0%	0	0.0%	0
Emersons Green Retail Park, Bristol (Lidl, Boots, Argos, Poundland, Peacocks, Sports Direct & more)	4.5%	59	5.1%	4	38.0%	41	0.6%	0	0.0%	0	2.5%	2	0.0%	0	0.0%	0	0.0%	0	0.0%	0
Fonthill Garden Centre, Bath Road, Bristol, BS30 6HX	0.0%	0	0.0%	0	0.0%	0	0.0%	0	0.0%	0	0.0%	0	0.0%	0	0.0%	0	0.0%	0	0.0%	0
Lidl, The Village, Emersons Way, Bristol, BS16 7AE	0.1%	1	0.0%	0	1.0%	1	0.0%	0	0.0%	0	0.0%	0	0.0%	0	0.0%	0	0.0%	0	0.0%	0
Lyde Green Local Centre, Bristol	0.0%	0	0.0%	0	0.0%	0	0.0%	0	0.0%	0	0.0%	0	0.0%	0	0.0%	0	0.0%	0	0.0%	0
Sainsbury's Superstore, Emersons Green, Bristol, BS16 7AE	1.1%	14	1.3%	1	7.7%	8	0.0%	0	0.0%	0	0.0%	0	2.0%	2	0.0%	0	0.0%	0	0.0%	0
St Aldams Garden Centre, Westerleigh Road, Pucklechurch, Bristol, BS16 9PY	0.0%	0	0.0%	0	0.0%	0	0.0%	0	0.0%	0	0.0%	0	0.0%	0	0.0%	0	0.0%	0	0.0%	0
Staple Hill Local Centre, Bristol	0.3%	4	1.9%	1	1.0%	1	0.0%	0	0.0%	0	0.0%	0	0.0%	0	0.0%	0	0.0%	0	0.0%	0
Tesco Superstore, Broad Street, Staple Hill, Bristol, BS16 5NP	0.3%	4	0.0%	0	3.0%	3	0.0%	0	0.0%	0	0.0%	0	0.0%	0	0.0%	0	0.0%	0	0.0%	0
The Carpet Barn, Bath Road,	0.0%	0	0.0%	0	0.0%	0	0.0%	0	0.0%	0	0.0%	0	0.0%	0	0.0%	0	0.0%	0	0.0%	0

	Total		Zone 10		Zone 11		Zone 12		Zone 13		Zone 14		Zone 15		Zone 16		Zone 17		Zone 18	
Longwell Green, Bristol, BS30 6DL																				
Warmley Village Centre	0.3%	3	0.0%	0	0.5%	1	0.0%	0	0.0%	0	0.0%	0	0.0%	0	0.0%	0	0.0%	0	0.0%	0
Willsbridge Local Centre, Bristol	0.0%	0	0.0%	0	0.0%	0	0.0%	0	0.0%	0	0.0%	0	0.0%	0	0.0%	0	0.0%	0	0.0%	0
Zone 12																				
Aldi, Brook Way, Patchway, Bradley Stoke, BS32 9DA	0.2%	2	0.0%	0	0.0%	0	1.2%	1	0.0%	0	0.0%	0	0.0%	0	0.0%	0	0.0%	0	0.0%	0
Almondsbury Garden Centre, Over Lane, Almondsbury	0.0%	0	0.0%	0	0.0%	0	0.0%	0	0.0%	0	0.0%	0	0.0%	0	0.0%	0	0.0%	0	0.0%	0
Coalpit Heath Village Centre	0.0%	0	0.0%	0	0.0%	0	0.0%	0	0.0%	0	0.0%	0	0.0%	0	0.0%	0	0.0%	0	0.0%	0
Elmwood Garden Centre, Westerleigh Road, Henfield, Bristol, BS36 2UP	0.0%	0	0.0%	0	0.0%	0	0.0%	0	0.0%	0	0.0%	0	0.0%	0	0.0%	0	0.0%	0	0.0%	0
Frampton Cotterell Village Centre	0.2%	2	0.0%	0	0.0%	0	3.1%	2	0.0%	0	0.0%	0	0.0%	0	0.0%	0	0.0%	0	0.0%	0
Pilning Village Centre	0.4%	5	0.0%	0	0.0%	0	7.8%	5	0.0%	0	0.0%	0	0.0%	0	0.0%	0	0.0%	0	0.0%	0
Winterbourne Village Centre	0.5%	7	0.0%	0	0.0%	0	10.1%	7	0.0%	0	0.0%	0	0.0%	0	0.0%	0	0.0%	0	0.0%	0
Zone 13																				
Abbey Wood Shopping Park, Filton (Asda, Matalan, Pets at Home, Poundland, B&M & more)	0.5%	7	0.0%	0	0.0%	0	0.0%	0	0.0%	0	2.5%	2	0.0%	0	0.0%	0	0.0%	0	0.0%	0
Asda, Abbey Wood Shopping Park, Filton, BS34 7JL	0.1%	1	0.0%	0	0.0%	0	0.0%	0	0.5%	0	0.0%	0	0.0%	0	0.0%	0	0.0%	0	0.0%	0
Asda, Highwood Lane, Patchway, Bristol, BS34 5TL	1.4%	18	0.0%	0	0.0%	0	0.0%	0	6.6%	5	0.0%	0	0.0%	0	0.0%	0	0.0%	0	0.0%	0
B&M, Centaurus Road, Patchway, Bristol, BS34 5TS	0.0%	0	0.0%	0	0.0%	0	0.0%	0	0.0%	0	0.0%	0	0.0%	0	0.0%	0	0.0%	0	0.0%	0
Bradley Stoke Town Centre (includes Willowbrook Shopping Centre)	0.6%	8	0.0%	0	0.0%	0	4.5%	3	4.9%	4	0.0%	0	0.0%	0	0.0%	0	0.0%	0	0.0%	0
Cribbs Causeway, Bristol (includes the Mall & Retail Park)	7.7%	102	8.6%	6	0.5%	1	32.3%	22	25.9%	22	3.9%	2	1.0%	1	0.6%	0	0.0%	0	1.3%	1
Filton Local Centre, Bristol	0.6%	7	0.0%	0	0.0%	0	0.0%	0	5.0%	4	0.0%	0	0.0%	0	0.0%	0	0.0%	0	0.0%	0
Iceland (The Food Warehouse), Willowbrook Shopping Centre, Bradley Stoke, BS32 8BS	0.0%	0	0.0%	0	0.0%	0	0.0%	0	0.0%	0	0.0%	0	0.0%	0	0.0%	0	0.0%	0	0.0%	0
Kellaway Building Supplies, Olympus House, Patchway	0.0%	0	0.0%	0	0.0%	0	0.0%	0	0.0%	0	0.0%	0	0.0%	0	0.0%	0	0.0%	0	0.0%	0

	Total		Zone 10		Zone 11		Zone 12		Zone 13		Zone 14		Zone 15		Zone 16		Zone 17		Zone 18	
Lidl, Fox Den Road, Bristol, BS34 8SP	0.3%	4	0.0%	0	0.0%	0	0.0%	0	3.0%	3	2.5%	2	0.0%	0	0.0%	0	0.0%	0	0.0%	0
Lidl, Haze Way, Patchway, BS34 5BZ	0.3%	3	0.0%	0	0.0%	0	0.0%	0	4.0%	3	0.0%	0	0.0%	0	0.0%	0	0.0%	0	0.0%	0
Little Stoke Village Centre	0.1%	2	0.0%	0	0.0%	0	0.0%	0	1.9%	2	0.0%	0	0.0%	0	0.0%	0	0.0%	0	0.0%	0
Marks & Spencer, The Mall, Cribbs Causeway, BS34 5QT	0.0%	0	0.0%	0	0.0%	0	0.0%	0	0.0%	0	0.0%	0	0.0%	0	0.0%	0	0.0%	0	0.0%	0
Patchway Town Centre	0.2%	3	0.0%	0	0.0%	0	0.0%	0	3.9%	3	0.0%	0	0.0%	0	0.0%	0	0.0%	0	0.0%	0
Sainsbury's Superstore, Fox Den Road, Stoke Gifford, BS34 8SS	1.2%	15	4.7%	3	0.0%	0	0.0%	0	8.5%	7	0.0%	0	0.0%	0	0.0%	0	0.0%	0	0.0%	0
Screwfix, Station Road, Filton, Bristol, BS34 7JW	0.0%	0	0.0%	0	0.0%	0	0.0%	0	0.0%	0	0.0%	0	0.0%	0	0.0%	0	0.0%	0	0.0%	0
Stoke Gifford District Shopping Centre (The Range, Poundstretcher & Lidl)	0.0%	0	0.0%	0	0.0%	0	0.0%	0	0.0%	0	0.0%	0	0.0%	0	0.0%	0	0.0%	0	0.0%	0
Tesco Extra, Willow Brook Centre, Bradley Stoke, BS32 8EF	1.5%	20	4.0%	3	0.0%	0	5.0%	3	14.6%	12	2.9%	2	0.0%	0	0.0%	0	0.0%	0	0.0%	0
The Shield Retail Centre, Gloucester Road North, Filton, Bristol, BS34 7BR	0.4%	5	0.0%	0	0.0%	0	0.0%	0	0.0%	0	0.0%	0	0.0%	0	0.0%	0	0.0%	0	0.0%	0
Travis Perkins, New Road, Stoke Gifford, Bristol, BS34 8QW	0.0%	0	0.0%	0	0.0%	0	0.0%	0	0.0%	0	0.0%	0	0.0%	0	0.0%	0	0.0%	0	0.0%	0
Willow Brook Shopping Centre, Bradley Stoke (Tesco Extra, Boots, Pets at Home, Poundstretcher & more)	2.1%	27	0.0%	0	0.0%	0	9.2%	6	15.1%	13	4.8%	3	0.0%	0	0.0%	0	0.0%	0	0.0%	0
Zone 14																				
Aldi, North Street, Bedminster, Bristol, BS3 1JA	0.0%	1	0.0%	0	0.0%	0	0.0%	0	0.0%	0	0.9%	1	0.0%	0	0.0%	0	0.0%	0	0.0%	0
Asda, East Street, Bedminster, Bristol, BS3 4JY	0.8%	10	0.0%	0	0.0%	0	0.0%	0	0.0%	0	5.3%	3	2.4%	2	1.7%	1	0.0%	0	0.0%	0
Axis Trampoline Club, South Liberty Lane, Bristol, BS3 2SU	0.0%	0	0.0%	0	0.0%	0	0.0%	0	0.0%	0	0.0%	0	0.0%	0	0.0%	0	0.0%	0	0.0%	0
B&M, Winterstoke Road, Bristol, BS3 2LF	0.0%	0	0.0%	0	0.0%	0	0.0%	0	0.0%	0	0.0%	0	0.0%	0	0.0%	0	0.0%	0	0.0%	0
Bedminster Local Centre, Bristol	1.5%	20	0.0%	0	0.0%	0	0.0%	0	1.0%	1	22.4%	14	1.5%	1	0.0%	0	0.0%	0	0.0%	0
CW Jones Carpet &	0.0%	0	0.0%	0	0.0%	0	0.0%	0	0.0%	0	0.0%	0	0.0%	0	0.0%	0	0.0%	0	0.0%	0

	Total		Zone 10		Zone 11		Zone 12		Zone 13		Zone 14		Zone 15		Zone 16		Zone 17		Zone 18	
Flooring, Hartcliffe Way, Bedminster, BS3 5RU																				
Iceland (The Food Warehouse), South Bristol Retail Park, Ashton Gate, Bristol, BS3 2LQ	0.0%	0	0.0%	0	0.0%	0	0.0%	0	0.0%	0	0.0%	0	0.0%	0	0.0%	0	0.0%	0	0.0%	0
Lidl, Sheene Road, Bristol, BS3 4EG	0.0%	0	0.0%	0	0.0%	0	0.0%	0	0.0%	0	0.5%	0	0.0%	0	0.0%	0	0.0%	0	0.0%	0
Riverside Garden Centre, Clift House Road, Southville, Bristol	0.0%	0	0.0%	0	0.0%	0	0.0%	0	0.0%	0	0.0%	0	0.0%	0	0.0%	0	0.0%	0	0.0%	0
Sainsbury's Superstore, Winterstoke Road, Bristol, BS3 2NS	1.2%	15	0.0%	0	0.0%	0	0.0%	0	0.5%	0	7.0%	4	3.5%	3	0.0%	0	0.0%	0	0.0%	0
South Bristol Retail Park, Winterstoke Road, Ashton Gate, Bristol (Halfords, Food Warehouse, Currys & B&M)	0.0%	0	0.0%	0	0.0%	0	0.0%	0	0.0%	0	0.0%	0	0.5%	0	0.0%	0	0.0%	0	0.0%	0
Southville Local Centre, Bristol	0.0%	0	0.0%	0	0.0%	0	0.0%	0	0.0%	0	0.0%	0	0.0%	0	0.0%	0	0.0%	0	0.0%	0
Wickes, Winterstoke Road, Ashton Gate, Bristol, BS3 2LQ	0.0%	0	0.0%	0	0.0%	0	0.0%	0	0.0%	0	0.0%	0	0.0%	0	0.0%	0	0.0%	0	0.0%	0
Winterstoke Road, Bristol	0.0%	0	0.0%	0	0.0%	0	0.0%	0	0.0%	0	0.0%	0	0.0%	0	0.0%	0	0.0%	0	0.0%	0
Zone 15																				
Aldi, Imperial Park, Bristol, BS13 7TJ	0.0%	0	0.0%	0	0.0%	0	0.0%	0	0.0%	0	0.0%	0	0.0%	0	0.0%	0	0.0%	0	0.0%	0
B&Q, Imperial Retail Park, Bristol	0.0%	0	0.0%	0	0.0%	0	0.0%	0	0.0%	0	0.0%	0	0.5%	0	0.0%	0	0.0%	0	0.0%	0
B&Q, Wills Way, Bishopsworth, Bristol, BS13 7TJ	0.0%	0	0.0%	0	0.0%	0	0.0%	0	0.0%	0	0.0%	0	0.0%	0	0.0%	0	0.0%	0	0.0%	0
Bishopsworth Local Centre, Bristol	0.5%	7	0.0%	0	0.0%	0	0.0%	0	0.0%	0	0.0%	0	7.5%	6	0.0%	0	0.0%	0	0.0%	0
Hartcliffe Local Centre, Bristol	0.1%	2	0.0%	0	0.0%	0	0.0%	0	0.0%	0	0.0%	0	1.0%	1	1.1%	1	0.0%	0	0.0%	0
Headley Park Local Centre, Bristol	0.1%	1	0.0%	0	0.0%	0	0.0%	0	0.0%	0	0.0%	0	1.0%	1	0.0%	0	0.0%	0	0.0%	0
Home Bargains, Whitchurch Lane, Bristol, BS13 7TW	0.2%	2	0.0%	0	0.0%	0	0.0%	0	0.0%	0	0.0%	0	3.0%	2	0.0%	0	0.0%	0	0.0%	0
Imperial Retail Park, Wills Way, Bristol (B&Q, Argos, Bedworld, B&M, Homesense, The Range & more)	4.3%	57	0.0%	0	1.0%	1	0.0%	0	0.0%	0	6.2%	4	38.6%	32	4.0%	3	23.8%	12	2.7%	1
Lidl, Whitchurch Lane,	0.1%	1	0.0%	0	0.0%	0	0.0%	0	0.0%	0	0.0%	0	1.0%	1	0.0%	0	0.0%	0	0.0%	0

	Total		Zone 10		Zone 11		Zone 12		Zone 13		Zone 14		Zone 15		Zone 16		Zone 17		Zone 18	
Bishopsworth, Bristol, BS13 7TE																				
Morrisons, Peterson Avenue, Hartcliffe, Bristol, BS13 0BE	0.1%	1	0.0%	0	0.0%	0	0.0%	0	0.0%	0	0.0%	0	1.0%	1	0.0%	0	1.3%	1	0.0%	0
Zone 16																				
Brislington Local Centre	0.3%	4	0.0%	0	0.0%	0	0.0%	0	0.0%	0	0.0%	0	0.0%	0	3.9%	3	0.0%	0	0.0%	0
Brislington Retail Park, Bath Road, Bristol (Halfords, B&M, Dreams, Matalan, Sports Direct & more)	0.4%	5	0.0%	0	0.0%	0	0.0%	0	0.0%	0	0.0%	0	0.0%	0	3.9%	3	0.0%	0	0.7%	0
Broadwalk Shopping Centre, Knowle, Bristol, BS4 2RA	2.1%	27	7.9%	6	3.0%	3	0.0%	0	0.0%	0	5.4%	3	5.5%	5	8.2%	7	3.9%	2	0.0%	0
Co-op, Wyatts View, Brislington, St. Annes, Bristol, BS4 4WW	0.0%	0	0.0%	0	0.0%	0	0.0%	0	0.0%	0	0.0%	0	0.0%	0	0.0%	0	0.0%	0	0.0%	0
CrossFit, Dixon Road, Brislington, BS4 5QW	0.0%	0	0.0%	0	0.0%	0	0.0%	0	0.0%	0	0.0%	0	0.0%	0	0.0%	0	0.0%	0	0.0%	0
Knowle Local Centre, Bristol	0.9%	13	0.0%	0	0.0%	0	0.0%	0	0.0%	0	0.5%	0	1.5%	1	12.7%	11	0.6%	0	0.0%	0
Lidl, Brislington Retail Park, Bristol, BS4 5NG	0.0%	0	0.0%	0	0.0%	0	0.0%	0	0.0%	0	0.0%	0	0.0%	0	0.6%	0	0.0%	0	0.0%	0
Sainsbury's Superstore, St Philips Causeway, Arnos Vale, Bristol, BS4 3BD	0.5%	7	0.0%	0	0.0%	0	0.0%	0	0.0%	0	0.0%	0	0.0%	0	3.4%	3	1.3%	1	0.0%	0
Screwfix, Wilverley Trading Estate, Brislington, Bristol, BS4 5NL	0.0%	0	0.0%	0	0.0%	0	0.0%	0	0.0%	0	0.0%	0	0.0%	0	0.0%	0	0.0%	0	0.0%	0
St Anne's Local Centre, Bristol	0.0%	0	0.0%	0	0.0%	0	0.0%	0	0.0%	0	0.0%	0	0.0%	0	0.6%	0	0.0%	0	0.0%	0
Tesco Extra, Callington Road, Brislington, Bristol, BS4 5AY	2.6%	34	0.0%	0	0.0%	0	0.0%	0	0.0%	0	2.5%	2	1.9%	2	20.1%	17	17.7%	9	0.7%	0
Totterdown Local Centre, Bristol	0.4%	5	0.0%	0	0.0%	0	0.0%	0	0.0%	0	2.9%	2	0.5%	0	3.4%	3	0.0%	0	0.0%	0
Tramway Retail Park, Bath Road, Brislington (Dunelm & Go Outdoors)	0.0%	0	0.0%	0	0.0%	0	0.0%	0	0.0%	0	0.0%	0	0.0%	0	0.0%	0	0.0%	0	0.0%	0
Zone 17																				
Asda, Oatlands Avenue, Whitchurch, BS14 0ST	1.0%	13	0.0%	0	0.0%	0	0.0%	0	0.0%	0	0.0%	0	7.0%	6	0.0%	0	11.0%	6	0.0%	0
Hengrove Local Centre, Bristol	0.3%	3	0.0%	0	0.0%	0	0.0%	0	0.0%	0	0.0%	0	0.5%	0	0.0%	0	5.8%	3	0.0%	0
Red Lion Carpets, Wells Road, Bristol, BS14 9AF	0.0%	0	0.0%	0	0.0%	0	0.0%	0	0.0%	0	0.0%	0	0.0%	0	0.0%	0	0.0%	0	0.0%	0
Stockwood Local Centre, Bristol	0.7%	9	0.0%	0	0.0%	0	0.0%	0	0.0%	0	0.0%	0	0.0%	0	0.0%	0	16.7%	9	0.0%	0
Tesco Express, Wells Road,	0.0%	0	0.0%	0	0.0%	0	0.0%	0	0.0%	0	0.0%	0	0.0%	0	0.0%	0	0.6%	0	0.0%	0

	Total		Zone 10		Zone 11		Zone 12		Zone 13		Zone 14		Zone 15		Zone 16		Zone 17		Zone 18	
Whitchurch, Bristol, BS14 9HX																				
Whitchurch Local Centre, Bristol	0.4%	5	0.0%	0	0.0%	0	0.0%	0	0.0%	0	0.0%	0	0.0%	0	0.0%	0	9.6%	5	0.0%	0
Whitehall Garden Centre, Norton Lane, Bristol, BS14 0BT	0.0%	0	0.0%	0	0.0%	0	0.0%	0	0.0%	0	0.0%	0	0.0%	0	0.0%	0	0.0%	0	0.0%	0
Zone 18																				
Keynsham Town Centre	2.2%	30	0.0%	0	1.0%	1	0.0%	0	0.0%	0	0.0%	0	0.0%	0	0.0%	0	0.6%	0	57.0%	28
Tesco Superstore, Bristol Road, Keynsham, Bristol, BS31 2BA	0.4%	5	0.0%	0	0.0%	0	0.0%	0	0.0%	0	0.0%	0	0.0%	0	0.0%	0	0.0%	0	7.8%	4
Waitrose, Broadmead Lane, Keynsham, BS31 1ST	0.1%	1	0.0%	0	0.0%	0	0.0%	0	0.0%	0	0.0%	0	0.0%	0	0.0%	0	0.0%	0	2.0%	1
Outside Survey Area																				
Abergavenny Town Centre	0.0%	0	0.0%	0	0.0%	0	0.0%	0	0.0%	0	0.0%	0	0.0%	0	0.0%	0	0.0%	0	0.0%	0
Aldi, Horseshoe Lane, Thornbury, BS35 2AX	0.0%	0	0.0%	0	0.0%	0	0.0%	0	0.0%	0	0.0%	0	0.0%	0	0.0%	0	0.0%	0	0.0%	0
Aldi, Wyndham Way, Portishead, Bristol, BS20 8LR	0.0%	0	0.0%	0	0.0%	0	0.0%	0	0.0%	0	0.5%	0	0.0%	0	0.0%	0	0.0%	0	0.0%	0
Allington Farm Shop, A420, Allington, Chippenham, SN14 6LJ	0.0%	0	0.0%	0	0.0%	0	0.0%	0	0.0%	0	0.0%	0	0.0%	0	0.0%	0	0.0%	0	0.0%	0
Alveston Village Centre	0.0%	0	0.0%	0	0.0%	0	0.6%	0	0.0%	0	0.0%	0	0.0%	0	0.0%	0	0.0%	0	0.0%	0
Asda, Phillips Road, Weston-Super-Mare, BS23 3UZ	0.0%	0	0.0%	0	0.0%	0	0.0%	0	0.0%	0	0.0%	0	0.0%	0	0.0%	0	0.0%	0	0.0%	0
Asda, The Shires, Bythesea Road,Trowbridge, BA14 8AT	0.0%	0	0.0%	0	0.0%	0	0.0%	0	0.0%	0	0.0%	0	0.0%	0	0.0%	0	0.0%	0	0.0%	0
B&Q, Flowerdown Retail Park, Weston-Super-Mare	0.0%	0	0.0%	0	0.0%	0	0.0%	0	0.0%	0	0.0%	0	0.0%	0	0.0%	0	0.0%	0	0.0%	0
B&Q, Station Road, Yate	0.0%	0	0.0%	0	0.0%	0	0.0%	0	0.0%	0	0.0%	0	0.0%	0	0.0%	0	0.0%	0	0.0%	0
Bath City Centre (includes SouthGate Shopping Centre)	0.6%	8	0.0%	0	0.0%	0	0.0%	0	0.0%	0	0.0%	0	2.6%	2	0.0%	0	0.0%	0	5.3%	3
Birmingham City Centre	0.0%	0	0.0%	0	0.0%	0	0.0%	0	0.0%	0	0.0%	0	0.0%	0	0.0%	0	0.0%	0	0.0%	0
Broadway Village Centre	0.0%	0	0.0%	0	0.0%	0	0.0%	0	0.0%	0	0.0%	0	0.0%	0	0.0%	0	0.0%	0	0.0%	0
Burnham on Sea Town Centre	0.0%	0	0.0%	0	0.0%	0	0.0%	0	0.0%	0	0.0%	0	0.0%	0	0.0%	0	0.0%	0	0.0%	0
Cadbury Garden Centre, Smallway, Congresbury	0.0%	0	0.0%	0	0.0%	0	0.0%	0	0.0%	0	0.0%	0	0.0%	0	0.0%	0	0.0%	0	0.0%	0
Carpet Giant, Beeches Industrial Estate, Yate, BS37 5QZ	0.0%	0	0.0%	0	0.0%	0	0.0%	0	0.0%	0	0.0%	0	0.0%	0	0.0%	0	0.0%	0	0.0%	0
Central London / West End	0.2%	3	0.0%	0	0.0%	0	0.0%	0	0.0%	0	0.0%	0	0.0%	0	0.0%	0	0.0%	0	0.0%	0

	Total		Zone 10		Zone 11		Zone 12		Zone 13		Zone 14		Zone 15		Zone 16		Zone 17		Zone 18	
Cheltenham Town Centre	0.0%	0	0.0%	0	0.0%	0	0.0%	0	0.0%	0	0.0%	0	0.0%	0	0.0%	0	0.0%	0	0.0%	0
Chew Magna Village Centre	0.0%	0	0.0%	0	0.0%	0	0.0%	0	0.0%	0	0.0%	0	0.0%	0	0.0%	0	0.0%	0	0.0%	0
Chippenham Town Centre	0.0%	0	0.0%	0	0.0%	0	0.0%	0	0.0%	0	0.0%	0	0.0%	0	0.0%	0	0.0%	0	0.0%	0
Christchurch Town Centre	0.0%	0	0.0%	0	0.0%	0	0.0%	0	0.0%	0	0.0%	0	0.0%	0	0.0%	0	0.0%	0	0.0%	0
Clarks Village Outlet Centre, Street (Over 90 Designer & High Street brands)	0.0%	0	0.0%	0	0.0%	0	0.0%	0	0.0%	0	0.0%	0	0.0%	0	0.0%	0	0.0%	0	0.0%	0
Clevedon Town Centre	0.0%	0	0.0%	0	0.0%	0	0.0%	0	0.0%	0	0.0%	0	0.0%	0	0.0%	0	0.0%	0	0.0%	0
Congresbury Village Centre	0.0%	0	0.0%	0	0.0%	0	0.0%	0	0.0%	0	0.0%	0	0.0%	0	0.0%	0	0.0%	0	0.0%	0
Corsham Town Centre	0.0%	0	0.0%	0	0.0%	0	0.0%	0	0.0%	0	0.0%	0	0.0%	0	0.0%	0	0.0%	0	0.0%	0
Designer Outlet, Kemble Drive, Swindon, SN2 2DY	0.0%	0	0.0%	0	0.0%	0	0.0%	0	0.0%	0	0.0%	0	0.0%	0	0.0%	0	0.0%	0	0.0%	0
Dobbies Garden Centre, Thornbury, Wotton-under-Edge, GL12 8QH	0.0%	0	0.0%	0	0.0%	0	0.0%	0	0.0%	0	0.0%	0	0.0%	0	0.0%	0	0.0%	0	0.0%	0
Dublin City Centre	0.0%	0	0.0%	0	0.0%	0	0.0%	0	0.0%	0	0.0%	0	0.0%	0	0.0%	0	0.0%	0	0.0%	0
Eastwood Garden Plant Centre, Falfield, Wotton-under-Edge, GL12 8DA	0.0%	0	0.0%	0	0.0%	0	0.0%	0	0.0%	0	0.0%	0	0.0%	0	0.0%	0	0.0%	0	0.0%	0
Edinburgh City Centre	0.0%	0	0.0%	0	0.0%	0	0.0%	0	0.0%	0	0.0%	0	0.0%	0	0.0%	0	0.0%	0	0.0%	0
Exeter City Centre	0.0%	0	0.0%	0	0.0%	0	0.0%	0	0.0%	0	0.0%	0	0.0%	0	0.0%	0	0.0%	0	0.0%	0
Exmouth Town Centre	0.0%	0	0.0%	0	0.0%	0	0.0%	0	0.0%	0	0.0%	0	0.0%	0	0.0%	0	0.0%	0	0.0%	0
Flowerdown Retail Park, Weston-super-Mare (Aldi, B&Q, Carpetright, M&S Foodhall, Sports Direct & more)	0.0%	0	0.0%	0	0.0%	0	0.0%	0	0.0%	0	0.0%	0	0.0%	0	0.0%	0	0.0%	0	0.0%	0
Gallagher Retail Park (aka The Wyvern Centre), WESTON SUPER MARE (The Range, Currys, Dreams, Oak Furnitureland & more)	0.1%	2	0.0%	0	0.0%	0	0.0%	0	0.0%	0	0.0%	0	0.0%	0	0.0%	0	0.0%	0	1.3%	1
Gloucester Keys Retail Park, St Ann Way, Gloucester, GL1 5SH	0.0%	0	0.0%	0	0.0%	0	0.0%	0	0.0%	0	0.0%	0	0.0%	0	0.0%	0	0.0%	0	0.0%	0
Great Western Business Park, Armstrong Way, Yate, BS37 5NG	0.0%	0	0.0%	0	0.0%	0	0.0%	0	0.0%	0	0.0%	0	0.0%	0	0.0%	0	0.0%	0	0.0%	0
Highfield Garden World, Bristol Road, Whitminster, Gloucester, GL2 7PB	0.0%	0	0.0%	0	0.0%	0	0.0%	0	0.0%	0	0.0%	0	0.0%	0	0.0%	0	0.0%	0	0.0%	0
Hillier Garden Centre, Whiteway Road, Bath, BA2 2RG	0.0%	0	0.0%	0	0.0%	0	0.0%	0	0.0%	0	0.0%	0	0.0%	0	0.0%	0	0.0%	0	0.0%	0

	Total		Zone 10		Zone 11		Zone 12		Zone 13		Zone 14		Zone 15		Zone 16		Zone 17		Zone 18	
Homebase, Wessex Fields, Frome	0.0%	0	0.0%	0	0.0%	0	0.0%	0	0.0%	0	0.0%	0	0.0%	0	0.0%	0	0.0%	0	0.0%	0
Homebase, Wyndham Retail Park, Portishead	0.0%	0	0.0%	0	0.0%	0	0.0%	0	0.0%	0	0.0%	0	0.0%	0	0.0%	0	0.0%	0	0.0%	0
Honiton Town Centre	0.0%	0	0.0%	0	0.0%	0	0.0%	0	0.0%	0	0.0%	0	0.0%	0	0.0%	0	0.0%	0	0.0%	0
Iron Acton Garden Centre, Wotton Road, Iron Acton, BS37 9XA	0.0%	0	0.0%	0	0.0%	0	0.0%	0	0.0%	0	0.0%	0	0.0%	0	0.0%	0	0.0%	0	0.0%	0
Iron Acton Village Centre	0.0%	0	0.0%	0	0.0%	0	0.0%	0	0.0%	0	0.0%	0	0.0%	0	0.0%	0	0.0%	0	0.0%	0
Kemps Garden Centre, Westerleigh, Bristol	0.0%	0	0.0%	0	0.0%	0	0.0%	0	0.0%	0	0.0%	0	0.0%	0	0.0%	0	0.0%	0	0.0%	0
Leekes, Beanacre Road, Melksham, SN12 8AG	0.0%	0	0.0%	0	0.0%	0	0.0%	0	0.0%	0	0.0%	0	0.0%	0	0.0%	0	0.0%	0	0.0%	0
Leighton Buzzard Town Centre	0.0%	0	0.0%	0	0.0%	0	0.0%	0	0.0%	0	0.0%	0	0.0%	0	0.0%	0	0.0%	0	0.0%	0
Lidl, Kennedy Way, Yate, BS37 4BA	0.0%	0	0.0%	0	0.0%	0	0.0%	0	0.0%	0	0.5%	0	0.0%	0	0.0%	0	0.0%	0	0.0%	0
Long Ashton Village Centre	0.0%	1	0.0%	0	0.0%	0	0.0%	0	0.0%	0	0.0%	0	0.0%	0	0.0%	0	0.0%	0	0.0%	0
Manchester City Centre	0.0%	0	0.0%	0	0.0%	0	0.0%	0	0.0%	0	0.0%	0	0.0%	0	0.0%	0	0.0%	0	0.0%	0
Mero Retail Park, Lower Bristol Road, Bath (Carpetright, Hobbycraft & Pets at Home)	0.0%	0	0.0%	0	0.0%	0	0.0%	0	0.0%	0	0.0%	0	0.0%	0	0.0%	0	0.0%	0	0.0%	0
Midsomer Norton Town Centre	0.0%	0	0.0%	0	0.0%	0	0.0%	0	0.0%	0	0.0%	0	0.0%	0	0.0%	0	0.0%	0	0.0%	0
Minehead Town Centre	0.0%	0	0.0%	0	0.0%	0	0.0%	0	0.0%	0	0.0%	0	0.0%	0	0.0%	0	0.0%	0	0.0%	0
Monmouth Town Centre	0.0%	0	0.0%	0	0.0%	0	0.0%	0	0.0%	0	0.0%	0	0.0%	0	0.0%	0	0.0%	0	0.0%	0
Morrisons, Station Road, Yate, BS37 5PW	0.0%	0	0.0%	0	0.0%	0	0.6%	0	0.0%	0	0.0%	0	0.0%	0	0.0%	0	0.0%	0	0.0%	0
Nailsea Town Centre	0.1%	1	0.0%	0	0.0%	0	0.0%	0	0.0%	0	0.0%	0	0.0%	0	0.0%	0	0.0%	0	0.0%	0
Newport City Centre	0.0%	0	0.0%	0	0.0%	0	0.0%	0	0.0%	0	0.0%	0	0.0%	0	0.0%	0	0.0%	0	0.0%	0
Newquay Town Centre	0.0%	0	0.0%	0	0.0%	0	0.0%	0	0.0%	0	0.0%	0	0.0%	0	0.0%	0	0.0%	0	0.0%	0
Norton Malreward Village Centre	0.0%	0	0.0%	0	0.0%	0	0.0%	0	0.0%	0	0.0%	0	0.0%	0	0.0%	0	0.0%	0	0.0%	0
Nottingham City Centre	0.1%	2	0.0%	0	0.0%	0	0.0%	0	0.0%	0	0.0%	0	0.0%	0	0.0%	0	0.0%	0	0.0%	0
Portishead Town Centre	0.3%	3	0.0%	0	0.0%	0	0.0%	0	0.0%	0	0.0%	0	0.0%	0	0.0%	0	0.0%	0	0.0%	0
Riverside Retail Park, Link Road, Yate, BS37 4AQ	0.0%	0	0.0%	0	0.0%	0	0.0%	0	0.0%	0	0.0%	0	0.0%	0	0.0%	0	0.0%	0	0.0%	0
Ross-on-Wye Town Centre	0.0%	0	0.0%	0	0.0%	0	0.0%	0	0.0%	0	0.0%	0	0.0%	0	0.0%	0	0.0%	0	0.0%	0
Sainsbury's Superstore, Serbert Road, Portishead, Bristol, BS20 7GD	0.1%	1	0.0%	0	0.0%	0	0.0%	0	0.0%	0	0.0%	0	0.0%	0	0.0%	0	0.0%	0	0.0%	0
Salford City Centre	0.0%	0	0.0%	0	0.0%	0	0.0%	0	0.0%	0	0.0%	0	0.0%	0	0.0%	0	0.0%	0	0.7%	0
Screwfix, Stover Trading Estate, Yate, BS37 5PB	0.0%	0	0.0%	0	0.0%	0	0.0%	0	0.0%	0	0.0%	0	0.0%	0	0.0%	0	0.0%	0	0.0%	0
Sheffield City Centre	0.0%	0	0.0%	0	0.0%	0	0.0%	0	0.0%	0	0.0%	0	0.0%	0	0.0%	0	0.0%	0	0.0%	0
Sidmouth Town Centre	0.0%	0	0.0%	0	0.0%	0	0.0%	0	0.0%	0	0.0%	0	0.0%	0	0.0%	0	0.0%	0	0.0%	0

	Total		Zone 10		Zone 11		Zone 12		Zone 13		Zone 14		Zone 15		Zone 16		Zone 17		Zone 18	
St Austell Bay Business Park, Par Moor Road, Saint Austell, PL25 3RF	0.0%	0	0.0%	0	0.0%	0	0.0%	0	0.0%	0	0.0%	0	0.0%	0	0.0%	0	0.0%	0	0.0%	0
St Margarets Retail Park, Oxford Road, Swindon, SN3 4ES	0.0%	0	0.0%	0	0.0%	0	0.0%	0	0.0%	0	0.0%	0	0.0%	0	0.0%	0	0.0%	0	0.0%	0
Street Village Centre	0.0%	0	0.0%	0	0.0%	0	0.0%	0	0.0%	0	0.0%	0	0.0%	0	0.0%	0	0.0%	0	0.0%	0
Swindon Town Centre	0.0%	0	0.0%	0	0.0%	0	0.0%	0	0.0%	0	0.0%	0	0.0%	0	0.0%	0	0.0%	0	0.0%	0
Tesco Extra, East Walk, Yate, BS37 4AS	0.3%	3	0.6%	0	0.0%	0	3.8%	3	0.0%	0	0.0%	0	0.0%	0	0.0%	0	0.0%	0	0.0%	0
Tesco Superstore, Midland Way, Thornbury, BS35 2BS	0.0%	0	0.0%	0	0.0%	0	0.0%	0	0.0%	0	0.0%	0	0.0%	0	0.0%	0	0.0%	0	0.0%	0
Tetbury Town Centre	0.0%	0	0.0%	0	0.0%	0	0.0%	0	0.0%	0	0.0%	0	0.0%	0	0.0%	0	0.0%	0	0.0%	0
The Old Well Garden Centre, Uffculme, Waterloo Cross, Cullompton, EX15 3ES	0.0%	0	0.0%	0	0.0%	0	0.0%	0	0.0%	0	0.0%	0	0.0%	0	0.0%	0	0.0%	0	0.0%	0
The Range, Bristol Road, Bridgwater, TA6 4FF	0.0%	0	0.0%	0	0.0%	0	0.0%	0	0.0%	0	0.0%	0	0.0%	0	0.0%	0	0.0%	0	0.0%	0
The Trafford Centre, Manchester, M17 8AA	0.0%	0	0.0%	0	0.0%	0	0.0%	0	0.0%	0	0.0%	0	0.0%	0	0.0%	0	0.0%	0	0.0%	0
Thornbury Leisure Centre, Alveston Hill, Thornbury, BS35 3JB	0.0%	0	0.0%	0	0.0%	0	0.0%	0	0.0%	0	0.0%	0	0.0%	0	0.0%	0	0.0%	0	0.0%	0
Thornbury Town Centre	0.1%	1	0.0%	0	0.0%	0	0.0%	0	0.0%	0	0.5%	0	0.0%	0	0.0%	0	0.0%	0	0.0%	0
Timsbury Village Centre	0.0%	0	0.0%	0	0.0%	0	0.0%	0	0.0%	0	0.0%	0	0.0%	0	0.0%	0	0.0%	0	0.0%	0
Torquay Town Centre	0.0%	0	0.0%	0	0.0%	0	0.0%	0	0.0%	0	0.0%	0	0.0%	0	0.0%	0	0.0%	0	0.0%	0
Waitrose, High Street, Nailsea, Bristol, BS48 1AP	0.0%	0	0.0%	0	0.0%	0	0.0%	0	0.0%	0	0.0%	0	0.0%	0	0.0%	0	0.0%	0	0.0%	0
Waitrose, Wickwar Road, Chipping Sodbury, BS37 6AU	0.1%	2	2.6%	2	0.0%	0	0.0%	0	0.0%	0	0.0%	0	0.0%	0	0.0%	0	0.0%	0	0.0%	0
Wedmore Village Centre	0.0%	0	0.0%	0	0.0%	0	0.0%	0	0.0%	0	0.0%	0	0.0%	0	0.0%	0	0.0%	0	0.0%	0
Wells City Centre	0.0%	0	0.0%	0	0.0%	0	0.0%	0	0.0%	0	0.0%	0	0.0%	0	0.0%	0	0.0%	0	0.0%	0
Westerleigh Village Centre	0.0%	0	0.0%	0	0.0%	0	0.0%	0	0.0%	0	0.0%	0	0.0%	0	0.0%	0	0.0%	0	0.0%	0
Weston Lock Retail Park, Lower Bristol Road, Bath (Currys, M&S Foodhall)	0.0%	0	0.0%	0	0.0%	0	0.0%	0	0.0%	0	0.0%	0	0.0%	0	0.0%	0	0.0%	0	0.0%	0
Weston-super-Mare Town Centre (includes Sovereign Shopping Centre)	0.0%	0	0.0%	0	0.0%	0	0.0%	0	0.0%	0	0.0%	0	0.0%	0	0.0%	0	0.0%	0	0.0%	0
Wyndham Retail Park, Portishead (Homebase, Argos & McDonald's)	0.0%	0	0.0%	0	0.0%	0	0.0%	0	0.0%	0	0.0%	0	0.0%	0	0.0%	0	0.0%	0	0.0%	0
Yate Leisure Centre,	0.0%	0	0.0%	0	0.0%	0	0.0%	0	0.0%	0	0.0%	0	0.0%	0	0.0%	0	0.0%	0	0.0%	0

	Total		Zone 10		Zone 11		Zone 12		Zone 13		Zone 14		Zone 15		Zone 16		Zone 17		Zone 18	
Kennedy Way, Yate, Bristol, BS37 4DQ																				
Yate Town Centre	0.7%	10	0.0%	0	1.0%	1	12.1%	8	0.0%	0	0.0%	0	0.0%	0	0.0%	0	0.0%	0	0.0%	0
Others																				
Other	0.0%	0	0.0%	0	0.0%	0	0.0%	0	0.0%	0	0.0%	0	0.0%	0	0.0%	0	0.0%	0	0.0%	0
Abroad	0.0%	0	0.0%	0	0.0%	0	0.0%	0	0.0%	0	0.0%	0	0.0%	0	0.0%	0	0.0%	0	0.0%	0
Internet / delivery	0.0%	0	0.0%	0	0.0%	0	0.0%	0	0.0%	0	0.0%	0	0.0%	0	0.0%	0	0.0%	0	0.0%	0
Mail order / catalogue	0.0%	0	0.0%	0	0.0%	0	0.0%	0	0.0%	0	0.0%	0	0.0%	0	0.0%	0	0.0%	0	0.0%	0
TV shopping	0.0%	0	0.0%	0	0.0%	0	0.0%	0	0.0%	0	0.0%	0	0.0%	0	0.0%	0	0.0%	0	0.0%	0
(Don't know / can't remember)	0.0%	0	0.0%	0	0.0%	0	0.0%	0	0.0%	0	0.0%	0	0.0%	0	0.0%	0	0.0%	0	0.0%	0
(Don't do this type of shopping)	0.0%	0	0.0%	0	0.0%	0	0.0%	0	0.0%	0	0.0%	0	0.0%	0	0.0%	0	0.0%	0	0.0%	0
Weighted base:		1323		72		109		68		83		63		82		84		52		48
Sample:		1389		77		86		71		82		69		78		85		74		88

Q26 Where did you last buy electrical items, such as televisions, washing machines, computers, kettles and microwaves?
Excl. Nulls & SFT

	Total		Zone 10		Zone 11		Zone 12		Zone 13		Zone 14		Zone 15		Zone 16		Zone 17		Zone 18	
Zone 1																				
Avonmeads Retail Park, St Philips Causeway, Bristol (The Range, JD Sports, Wilko, Boots & more)	1.6%	12	0.0%	0	0.0%	0	0.0%	0	0.0%	0	0.0%	0	0.0%	0	10.7%	3	4.9%	2	0.0%	0
Baptist Mills Local Centre, Bristol	0.0%	0	0.0%	0	0.0%	0	0.0%	0	0.0%	0	0.0%	0	0.0%	0	0.0%	0	0.0%	0	0.0%	0
Bristol CITY CENTRE (includes Broadmead, Cabot Circus, The Galleries & The Arcade)	3.6%	26	0.0%	0	1.1%	1	7.0%	3	7.8%	3	0.9%	0	1.5%	1	9.6%	3	11.1%	4	1.3%	0
Bristol Guild of Applied Art, Park Street, Bristol, BS1 5JY	0.0%	0	0.0%	0	0.0%	0	0.0%	0	0.0%	0	0.0%	0	0.0%	0	0.0%	0	0.0%	0	0.0%	0
Gardiner Haskins Interiors, Broad Plain, Bristol	0.0%	0	0.0%	0	0.0%	0	0.0%	0	0.0%	0	0.0%	0	0.0%	0	0.0%	0	0.0%	0	0.0%	0
Iceland (The Food Warehouse), Avonmeads Retail Park, Redcliffe, Bristol, BS2 0SP	0.0%	0	0.0%	0	0.0%	0	0.0%	0	0.0%	0	0.0%	0	0.0%	0	0.0%	0	0.0%	0	0.0%	0
Marks & Spencer, Broadmead, Bristol, BS1 3DX	0.0%	0	0.0%	0	0.0%	0	0.0%	0	0.0%	0	0.0%	0	0.0%	0	0.0%	0	0.0%	0	0.0%	0
Merchants Trade Park, Feeder Road, Bristol, BS2 0TX	0.1%	0	0.0%	0	0.0%	0	0.0%	0	0.0%	0	0.0%	0	0.0%	0	1.5%	0	0.0%	0	0.0%	0
Old Market Local Centre, Bristol	0.0%	0	0.0%	0	0.0%	0	0.0%	0	0.0%	0	0.0%	0	0.0%	0	0.0%	0	0.0%	0	0.0%	0
Redfield Local Centre, Bristol	0.0%	0	0.0%	0	0.0%	0	0.0%	0	0.0%	0	0.0%	0	0.0%	0	0.0%	0	0.0%	0	0.0%	0
St Michael's Hill Local Centre, Bristol	0.0%	0	0.0%	0	0.0%	0	0.0%	0	0.0%	0	0.0%	0	0.0%	0	0.0%	0	0.0%	0	0.0%	0
St Werburgh's Local Centre, Bristol	0.0%	0	0.0%	0	0.0%	0	0.0%	0	0.0%	0	0.0%	0	0.0%	0	0.0%	0	0.0%	0	0.0%	0
Stokes Croft / Cheltenham Road, Bristol	0.0%	0	0.0%	0	0.0%	0	0.0%	0	0.0%	0	0.0%	0	0.0%	0	0.0%	0	0.0%	0	0.0%	0
Temple Meads Local Centre, Bristol	0.0%	0	0.0%	0	0.0%	0	0.0%	0	0.0%	0	0.0%	0	0.0%	0	0.0%	0	0.0%	0	0.0%	0
Tesco Metro, Broadmead, Bristol, BS1 3DW	0.0%	0	0.0%	0	0.0%	0	0.0%	0	0.0%	0	0.0%	0	0.0%	0	0.0%	0	0.0%	0	0.0%	0
The Galleries, Broadmead, Bristol, BS1 3XE	0.0%	0	0.0%	0	0.0%	0	0.0%	0	0.0%	0	0.0%	0	0.0%	0	0.0%	0	0.0%	0	0.0%	0
Wapping Wharf Local Centre, Bristol	0.0%	0	0.0%	0	0.0%	0	0.0%	0	0.0%	0	0.0%	0	0.0%	0	0.0%	0	0.0%	0	0.0%	0

	Total		Zone 10		Zone 11		Zone 12		Zone 13		Zone 14		Zone 15		Zone 16		Zone 17		Zone 18	
Zone 2																				
Aldi, Church Road, Bristol, BS5 9HT	0.0%	0	0.0%	0	0.0%	0	0.0%	0	0.0%	0	0.0%	0	0.0%	0	0.0%	0	0.0%	0	0.0%	0
Barton Hill Local Centre, Bristol	0.0%	0	0.0%	0	0.0%	0	0.0%	0	0.0%	0	0.0%	0	0.0%	0	0.0%	0	0.0%	0	0.0%	0
Bristol Carpets, Fishponds Trading Estate, Clay Hill, Bristol, BS5 7EY	0.0%	0	0.0%	0	0.0%	0	0.0%	0	0.0%	0	0.0%	0	0.0%	0	0.0%	0	0.0%	0	0.0%	0
Church Road, Bristol	0.0%	0	0.0%	0	0.0%	0	0.0%	0	0.0%	0	0.0%	0	0.0%	0	0.0%	0	0.0%	0	0.0%	0
Cyril Dark & Sons, Victoria House, Netham Road, Bristol, BS5 9PQ	0.0%	0	0.0%	0	0.0%	0	0.0%	0	0.0%	0	0.0%	0	0.0%	0	0.0%	0	0.0%	0	0.0%	0
Eastgate Retail Park, Bristol (Asda Living, Halfords, Next Home, Laura Ashley & more)	0.7%	5	0.0%	0	0.0%	0	0.0%	0	0.0%	0	0.0%	0	0.0%	0	1.5%	0	0.0%	0	0.0%	0
Easton Local Centre, Bristol	0.0%	0	0.0%	0	0.0%	0	0.0%	0	0.0%	0	0.0%	0	0.0%	0	0.0%	0	0.0%	0	0.0%	0
Eastville Local Centre, Bristol	0.0%	0	0.0%	0	0.0%	0	0.0%	0	0.0%	0	0.0%	0	0.0%	0	0.0%	0	0.0%	0	0.0%	0
IKEA, Eastgate Road, Bristol	0.1%	1	0.0%	0	0.0%	0	0.0%	0	0.0%	0	0.0%	0	0.0%	0	0.0%	0	0.0%	0	0.0%	0
Lidl, Church Road, Lawrence Hill, Bristol, BS5 0BT	0.4%	3	0.0%	0	0.0%	0	0.0%	0	0.0%	0	0.0%	0	0.0%	0	0.0%	0	0.0%	0	0.0%	0
Screwfix, Bush Industrial Estate, Hammersmith Road, Bristol, BS5 7BD	0.0%	0	0.0%	0	0.0%	0	0.0%	0	0.0%	0	0.0%	0	0.0%	0	0.0%	0	0.0%	0	0.0%	0
St Mark's Road, Bristol	0.0%	0	0.0%	0	0.0%	0	0.0%	0	0.0%	0	0.0%	0	0.0%	0	0.0%	0	0.0%	0	0.0%	0
Tesco Extra, Eastgate Road, Eastville, Bristol, BS5 6XU	0.7%	5	0.0%	0	0.0%	0	0.0%	0	0.0%	0	0.0%	0	0.0%	0	0.0%	0	0.0%	0	0.0%	0
Tesco Metro, Church Road, Redfield, Bristol, BS5 9HT	0.0%	0	0.0%	0	0.0%	0	0.0%	0	0.0%	0	0.0%	0	0.0%	0	0.0%	0	0.0%	0	0.0%	0
Whitehall Local Centre, Bristol	0.0%	0	0.0%	0	0.0%	0	0.0%	0	0.0%	0	0.0%	0	0.0%	0	0.0%	0	0.0%	0	0.0%	0
Zone 3																				
Hanham Local Centre, Bristol	0.1%	0	0.0%	0	0.0%	0	0.0%	0	0.0%	0	0.0%	0	0.0%	0	0.0%	0	0.0%	0	0.0%	0
Kingswood Local Centre, Bristol (includes King Chase Shopping Centre)	0.0%	0	0.0%	0	0.0%	0	0.0%	0	0.0%	0	0.0%	0	0.0%	0	0.0%	0	0.0%	0	0.0%	0
Lidl, Halls Road, Kingswood, Bristol, BS15 8JD	0.0%	0	0.0%	0	0.0%	0	0.0%	0	0.0%	0	0.0%	0	0.0%	0	0.0%	0	0.0%	0	0.0%	0
Lidl, High Street, Hanham, Bristol, BS15 3QY	0.2%	1	0.0%	0	0.0%	0	0.0%	0	0.0%	0	0.0%	0	0.0%	0	0.0%	0	0.0%	0	0.0%	0

	Total		Zone 10		Zone 11		Zone 12		Zone 13		Zone 14		Zone 15		Zone 16		Zone 17		Zone 18	
Sainsbury's Superstore, Kings Chase Shopping Centre, Kingswood, Bristol, BS15 8LP	0.5%	3	0.0%	0	0.0%	0	0.0%	0	0.0%	0	0.0%	0	0.0%	0	0.0%	0	0.0%	0	0.0%	0
Zone 4																				
Bishopston Local Centre, Bristol	0.2%	1	0.0%	0	0.0%	0	0.0%	0	0.0%	0	0.0%	0	0.0%	0	0.0%	0	0.0%	0	0.0%	0
Cotham Hill Local Centre, Bristol	0.1%	1	0.0%	0	0.0%	0	0.0%	0	0.0%	0	0.0%	0	0.0%	0	0.0%	0	0.0%	0	0.0%	0
Gloucester Road, Bristol	1.6%	11	0.0%	0	1.1%	1	0.0%	0	0.0%	0	1.8%	1	1.5%	1	0.0%	0	0.0%	0	0.0%	0
Golden Hill Local Centre, Bristol	0.0%	0	0.0%	0	0.0%	0	0.0%	0	0.0%	0	0.0%	0	0.0%	0	0.0%	0	0.0%	0	0.0%	0
Horfield Local Centre, Bristol	0.0%	0	0.0%	0	0.0%	0	0.0%	0	0.0%	0	0.0%	0	0.0%	0	0.0%	0	0.0%	0	0.0%	0
Kingsdown Local Centre, Bristol	0.0%	0	0.0%	0	0.0%	0	0.0%	0	0.0%	0	0.0%	0	0.0%	0	0.0%	0	0.0%	0	0.0%	0
Montpelier Local Centre, Bristol	0.0%	0	0.0%	0	0.0%	0	0.0%	0	0.0%	0	0.0%	0	0.0%	0	0.0%	0	0.0%	0	0.0%	0
Redland Local Centre, Bristol	0.1%	0	1.7%	0	0.0%	0	0.0%	0	0.0%	0	0.0%	0	0.0%	0	0.0%	0	0.0%	0	0.0%	0
Sainsbury's Local, Gloucester Road, Bishopston, Bristol, BS7 8AE	0.0%	0	0.0%	0	0.0%	0	0.0%	0	0.0%	0	0.0%	0	0.0%	0	0.0%	0	0.0%	0	0.0%	0
Tesco Superstore, Lime Trees Road, Bristol, BS6 7XW	0.1%	1	0.0%	0	0.0%	0	0.0%	0	0.0%	0	0.0%	0	0.0%	0	0.0%	0	0.0%	0	0.0%	0
Westbury Park Local Centre, Bristol (includes North View shops)	0.0%	0	0.0%	0	0.0%	0	0.0%	0	0.0%	0	0.0%	0	0.0%	0	0.0%	0	0.0%	0	0.0%	0
Zone 5																				
Asda (Petrol Station), Whiteladies Road, Redland, Bristol, BS8 2XS	0.0%	0	0.0%	0	0.0%	0	0.0%	0	0.0%	0	0.0%	0	0.0%	0	0.0%	0	0.0%	0	0.0%	0
Brackenwood Plant & Garden Centre, Pill Road, Leigh Court Estate, Abbots Leigh	0.0%	0	0.0%	0	0.0%	0	0.0%	0	0.0%	0	0.0%	0	0.0%	0	0.0%	0	0.0%	0	0.0%	0
Clifton Down Shopping Centre, Whiteladies Road, Bristol (Sainsbury's, WHSmith, Boots, Holland & Barrett & more)	0.2%	1	0.0%	0	0.0%	0	0.0%	0	0.0%	0	0.0%	0	0.0%	0	0.0%	0	0.0%	0	0.0%	0
Clifton VILLAGE Local Centre, Bristol (includes The Clifton Arcade)	0.4%	3	0.0%	0	0.0%	0	0.0%	0	0.0%	0	0.0%	0	0.0%	0	0.0%	0	0.0%	0	0.0%	0
Hotwells Local Centre,	0.0%	0	0.0%	0	0.0%	0	0.0%	0	0.0%	0	0.0%	0	0.0%	0	0.0%	0	0.0%	0	0.0%	0

	Total		Zone 10		Zone 11		Zone 12		Zone 13		Zone 14		Zone 15		Zone 16		Zone 17		Zone 18	
Bristol																				
Marks & Spencer, Whiteladies Road, High Street, Clifton, Bristol, BS8 2AZ	0.0%	0	0.0%	0	0.0%	0	0.0%	0	0.0%	0	0.0%	0	0.0%	0	0.0%	0	0.0%	0	0.0%	0
Park Street / Queens Road, Clifton, Bristol	0.0%	0	0.0%	0	0.0%	0	0.0%	0	0.0%	0	0.0%	0	0.0%	0	0.0%	0	0.0%	0	0.0%	0
Sainsbury's Superstore, Clifton Down Shopping Centre, Bristol, BS8 2NN	0.1%	1	0.0%	0	0.0%	0	0.0%	0	0.0%	0	0.0%	0	0.0%	0	0.0%	0	0.0%	0	0.0%	0
Sainsbury's Superstore, Queens Road, Clifton, Bristol, BS8 1RE	0.0%	0	0.0%	0	0.0%	0	0.0%	0	0.0%	0	0.0%	0	0.0%	0	0.0%	0	0.0%	0	0.0%	0
Toolstation, Whiteladies Road, Clifton, Bristol, BS8 2LG	0.0%	0	0.0%	0	0.0%	0	0.0%	0	0.0%	0	0.0%	0	0.0%	0	0.0%	0	0.0%	0	0.0%	0
Waitrose (Little), Clifton Pavilion, Queens Road, Clifton, Bristol, BS8 1QS	0.0%	0	0.0%	0	0.0%	0	0.0%	0	0.0%	0	0.0%	0	0.0%	0	0.0%	0	0.0%	0	0.0%	0
Whiteladies Road, Clifton, Bristol (NOT including Clifton Down Shopping Centre)	1.3%	9	0.0%	0	0.0%	0	0.0%	0	0.0%	0	0.0%	0	0.0%	0	0.0%	0	0.0%	0	0.0%	0
Zone 6																				
Henleaze Garden Shop, Henleaze Road, Henleaze, Bristol, BS9 4NB	0.0%	0	0.0%	0	0.0%	0	0.0%	0	0.0%	0	0.0%	0	0.0%	0	0.0%	0	0.0%	0	0.0%	0
Henleaze Local Centre, Bristol	0.0%	0	0.0%	0	0.0%	0	0.0%	0	0.0%	0	0.0%	0	0.0%	0	0.0%	0	0.0%	0	0.0%	0
Morrisons, Wellington Hill West, Henleaze, Bristol, BS9 4QL	0.0%	0	0.0%	0	0.0%	0	0.0%	0	0.0%	0	0.0%	0	0.0%	0	0.0%	0	0.0%	0	0.0%	0
Sea Mills Local Centre, Bristol	0.0%	0	0.0%	0	0.0%	0	0.0%	0	0.0%	0	0.0%	0	0.0%	0	0.0%	0	0.0%	0	0.0%	0
Stoke Bishop Local Centre, Bristol	0.0%	0	0.0%	0	0.0%	0	0.0%	0	0.0%	0	0.0%	0	0.0%	0	0.0%	0	0.0%	0	0.0%	0
Waitrose, Northumbria Drive, Westbury Park, Henleaze, Bristol, BS9 4HN	0.0%	0	0.0%	0	0.0%	0	0.0%	0	0.0%	0	0.0%	0	0.0%	0	0.0%	0	0.0%	0	0.0%	0
Westbury-on-Trym Local Centre, Bristol	0.1%	1	0.0%	0	0.0%	0	0.0%	0	0.0%	0	0.0%	0	0.0%	0	0.0%	0	0.0%	0	0.0%	0
Zone 7																				
Aldi, Muller Road, Bristol, BS7 9NU	0.0%	0	0.0%	0	0.0%	0	0.0%	0	0.0%	0	0.0%	0	0.0%	0	0.0%	0	0.0%	0	0.0%	0
Aldi, Petherbrige Way, Horfield, Bristol, BS7	0.0%	0	0.0%	0	0.0%	0	0.0%	0	0.0%	0	0.0%	0	0.0%	0	0.0%	0	0.0%	0	0.0%	0

	Total		Zone 10		Zone 11		Zone 12		Zone 13		Zone 14		Zone 15		Zone 16		Zone 17		Zone 18	
9NZ																				
Ashley Down Local Centre, Bristol	0.0%	0	0.0%	0	0.0%	0	0.0%	0	0.0%	0	0.0%	0	0.0%	0	0.0%	0	0.0%	0	0.0%	0
Home Bargains, Petherbridge Way, Bristol, BS7 9NZ	0.0%	0	0.0%	0	0.0%	0	0.0%	0	0.0%	0	0.0%	0	0.0%	0	0.0%	0	0.0%	0	0.0%	0
Lidl, Muller Road, Bristol, BS7 9RB	0.1%	1	0.0%	0	0.0%	0	0.0%	0	0.0%	0	0.0%	0	0.0%	0	0.0%	0	0.0%	0	0.0%	0
Lidl, Southmead Road, Bristol, BS10 5NE	0.1%	0	0.0%	0	0.0%	0	0.0%	0	0.0%	0	0.0%	0	0.0%	0	0.0%	0	0.0%	0	0.0%	0
Lockleaze Local Centre, Bristol	0.0%	0	0.0%	0	0.0%	0	0.0%	0	0.0%	0	0.0%	0	0.0%	0	0.0%	0	0.0%	0	0.0%	0
Southmead Local Centre, Bristol	0.0%	0	0.0%	0	0.0%	0	0.0%	0	0.0%	0	0.0%	0	0.0%	0	0.0%	0	0.0%	0	0.0%	0
Zone 8																				
Aldi, Crow Lane, Henbury, Bristol, BS10 7EN	0.0%	0	0.0%	0	0.0%	0	0.0%	0	0.0%	0	0.0%	0	0.0%	0	0.0%	0	0.0%	0	0.0%	0
Aldi, Greystoke Avenue, Southmead, Bristol, BS10 6AS	0.0%	0	0.0%	0	0.0%	0	0.0%	0	0.0%	0	0.0%	0	0.0%	0	0.0%	0	0.0%	0	0.0%	0
Avonmouth Local Centre, Bristol	0.0%	0	0.0%	0	0.0%	0	0.0%	0	0.0%	0	0.0%	0	0.0%	0	0.0%	0	0.0%	0	0.0%	0
B&Q, Cribbs Causeway, Bristol	0.3%	2	0.0%	0	0.0%	0	1.0%	0	0.0%	0	0.0%	0	0.0%	0	0.0%	0	0.0%	0	0.0%	0
Blaise Plant Nursery, Kings Weston Road, Bristol, BS11 0XF	0.0%	0	0.0%	0	0.0%	0	0.0%	0	0.0%	0	0.0%	0	0.0%	0	0.0%	0	0.0%	0	0.0%	0
Brentry Local Centre, Bristol	0.0%	0	0.0%	0	0.0%	0	0.0%	0	0.0%	0	0.0%	0	0.0%	0	0.0%	0	0.0%	0	0.0%	0
Co-op, Ridingleaze, Lawrence Weston, Bristol, BS11 0QB	0.0%	0	0.0%	0	0.0%	0	0.0%	0	0.0%	0	0.0%	0	0.0%	0	0.0%	0	0.0%	0	0.0%	0
Costco, St Brendans Way, Bristol	1.3%	9	0.0%	0	0.0%	0	0.0%	0	0.0%	0	0.0%	0	0.0%	0	0.0%	0	0.0%	0	0.0%	0
Henbury Local Centre, Bristol	0.0%	0	0.0%	0	0.0%	0	0.0%	0	0.0%	0	0.0%	0	0.0%	0	0.0%	0	0.0%	0	0.0%	0
Lawrence Weston Local Centre, Bristol	0.0%	0	0.0%	0	0.0%	0	0.0%	0	0.0%	0	0.0%	0	0.0%	0	0.0%	0	0.0%	0	0.0%	0
Lidl, Stile Acres, Lawrence Weston, Bristol, BS11 0PZ	0.0%	0	0.0%	0	0.0%	0	0.0%	0	0.0%	0	0.0%	0	0.0%	0	0.0%	0	0.0%	0	0.0%	0
Morrisons, Cribbs Causeway, Bristol, BS10 7UD	0.1%	0	0.0%	0	0.0%	0	0.0%	0	0.0%	0	0.0%	0	0.0%	0	0.0%	0	0.0%	0	0.0%	0
Screwfix, Avonbridge Trading Estate, Bristol, BS11 9QD	0.0%	0	0.0%	0	0.0%	0	0.0%	0	0.0%	0	0.0%	0	0.0%	0	0.0%	0	0.0%	0	0.0%	0
Shirehampton Village Centre	0.1%	0	0.0%	0	0.0%	0	0.0%	0	0.0%	0	0.0%	0	0.0%	0	0.0%	0	0.0%	0	0.0%	0

	Total		Zone 10		Zone 11		Zone 12		Zone 13		Zone 14		Zone 15		Zone 16		Zone 17		Zone 18	
Stax Trade Centre, Wyck Beck Road, Brentry, Bristol	0.0%	0	0.0%	0	0.0%	0	0.0%	0	0.0%	0	0.0%	0	0.0%	0	0.0%	0	0.0%	0	0.0%	0
Zone 9																				
Aldi, Bath Road, Longwell Green, Bristol, BS30 9DE	0.0%	0	0.0%	0	0.0%	0	0.0%	0	0.0%	0	0.0%	0	0.0%	0	0.0%	0	0.0%	0	0.0%	0
Asda, Craven Way, Longwell Green, Bristol, BS30 7DY	1.8%	13	0.0%	0	7.6%	4	0.0%	0	0.0%	0	0.0%	0	0.0%	0	1.5%	0	1.0%	0	5.2%	1
Aspects Leisure Park, Hanham, Bristol, BS15 9LA	0.0%	0	0.0%	0	0.0%	0	0.0%	0	0.0%	0	0.0%	0	0.0%	0	0.0%	0	0.0%	0	0.0%	0
B&Q, Gallagher Retail Park, Longwell Green	0.1%	1	0.0%	0	1.1%	1	0.0%	0	0.0%	0	0.0%	0	0.0%	0	0.0%	0	0.0%	0	1.3%	0
Gallagher Retail Park, LONGWELL GREEN (B&Q, Currys, Next, Tradepoint, M&S, Outfit & more)	17.9%	128	15.1%	4	43.6%	21	6.0%	3	0.0%	0	10.7%	3	0.0%	0	15.2%	5	16.7%	6	52.6%	13
Lidl, Aldermoor Lane, Bristol, BS30 7TX	0.0%	0	0.0%	0	0.0%	0	0.0%	0	0.0%	0	0.0%	0	0.0%	0	0.0%	0	0.0%	0	0.0%	0
Longwell Green Local Centre, Bristol (e.g. Bath Road shops near where Aldi is - NOT Longwell Green Retail Park, Bristol)	2.0%	14	0.0%	0	0.0%	0	0.0%	0	0.0%	0	1.8%	1	0.0%	0	0.0%	0	0.0%	0	7.8%	2
Marks & Spencer, Gallagher Retail Park, Longwell Green, Bristol, BS30 7DA	0.0%	0	0.0%	0	0.0%	0	0.0%	0	0.0%	0	0.0%	0	0.0%	0	0.0%	0	0.0%	0	0.0%	0
Oldland Common Village Centre	0.0%	0	0.0%	0	0.0%	0	0.0%	0	0.0%	0	0.0%	0	0.0%	0	0.0%	0	0.0%	0	0.0%	0
Screwfix, Green Trade Park, Longwell, Bristol, BS30 7ER	0.0%	0	0.0%	0	0.0%	0	0.0%	0	0.0%	0	0.0%	0	0.0%	0	0.0%	0	0.0%	0	0.0%	0
Smyths Toys, Longwell Green, Bristol, BS30 7TX	0.0%	0	0.0%	0	0.0%	0	0.0%	0	0.0%	0	0.0%	0	0.0%	0	0.0%	0	0.0%	0	0.0%	0
Wickes, Aldermoor Way, Longwell Green, Bristol, BS30 7DA	0.0%	0	0.0%	0	0.0%	0	0.0%	0	0.0%	0	0.0%	0	0.0%	0	0.0%	0	0.0%	0	0.0%	0
Zone 10																				
Aldi, Fishponds Road, Bristol, BS16 3HJ	0.0%	0	0.0%	0	0.0%	0	0.0%	0	0.0%	0	0.0%	0	0.0%	0	0.0%	0	0.0%	0	0.0%	0
Channons Hill Retail Park, Fishponds (B&M, Iceland, Card Factory, One Below & Sue Ryder)	0.0%	0	0.0%	0	0.0%	0	0.0%	0	0.0%	0	0.0%	0	0.0%	0	0.0%	0	0.0%	0	0.0%	0
Fishponds Local Centre,	1.2%	8	10.0%	3	3.2%	2	0.0%	0	0.0%	0	0.0%	0	0.0%	0	0.0%	0	0.0%	0	0.0%	0

	Total		Zone 10		Zone 11		Zone 12		Zone 13		Zone 14		Zone 15		Zone 16		Zone 17		Zone 18	
Bristol																				
Hambrook Village Centre	0.0%	0	0.0%	0	0.0%	0	0.0%	0	0.0%	0	0.0%	0	0.0%	0	0.0%	0	0.0%	0	0.0%	0
Lidl, Fishponds Road, Bristol, BS16 3UF	0.0%	0	0.0%	0	0.0%	0	0.0%	0	0.0%	0	0.0%	0	0.0%	0	0.0%	0	0.0%	0	0.0%	0
Lodge Causeway Local Centre, Bristol	0.1%	0	0.0%	0	0.0%	0	0.0%	0	0.0%	0	0.0%	0	0.0%	0	0.0%	0	0.0%	0	0.0%	0
Morrisons, Fishponds Road, Bristol, BS16 3US	0.3%	2	5.0%	1	0.0%	0	0.0%	0	0.0%	0	0.0%	0	0.0%	0	0.0%	0	0.0%	0	0.0%	0
Sainsbury's Local, Fishponds Road, Fishponds, Bristol, BS16 3TE	0.1%	1	3.3%	1	0.0%	0	0.0%	0	0.0%	0	0.0%	0	0.0%	0	0.0%	0	0.0%	0	0.0%	0
Zone 11																				
Co-op, Badminton Road, Downend, Bristol, BS16 6BB	0.0%	0	0.0%	0	0.0%	0	0.0%	0	0.0%	0	0.0%	0	0.0%	0	0.0%	0	0.0%	0	0.0%	0
Downend Local Centre, Bristol	0.0%	0	0.0%	0	0.0%	0	0.0%	0	0.0%	0	0.0%	0	0.0%	0	0.0%	0	0.0%	0	0.0%	0
Emersons Green Local Centre, Bristol (e.g. Emerson's Way shops where vets is - NOT Emersons Green Retail Park)	0.3%	2	0.0%	0	0.0%	0	0.0%	0	0.0%	0	0.0%	0	0.0%	0	1.5%	0	0.0%	0	0.0%	0
Emersons Green Retail Park, Bristol (Lidl, Boots, Argos, Poundland, Peacocks, Sports Direct & more)	1.9%	14	12.2%	3	2.1%	1	5.0%	2	0.0%	0	0.0%	0	0.0%	0	0.0%	0	0.0%	0	1.3%	0
Fonthill Garden Centre, Bath Road, Bristol, BS30 6HX	0.0%	0	0.0%	0	0.0%	0	0.0%	0	0.0%	0	0.0%	0	0.0%	0	0.0%	0	0.0%	0	0.0%	0
Lidl, The Village, Emersons Way, Bristol, BS16 7AE	0.0%	0	0.0%	0	0.0%	0	0.0%	0	0.0%	0	0.0%	0	0.0%	0	0.0%	0	0.0%	0	0.0%	0
Lyde Green Local Centre, Bristol	0.0%	0	0.0%	0	0.0%	0	0.0%	0	0.0%	0	0.0%	0	0.0%	0	0.0%	0	0.0%	0	0.0%	0
Sainsbury's Superstore, Emersons Green, Bristol, BS16 7AE	0.8%	6	6.7%	2	8.6%	4	0.0%	0	0.0%	0	0.0%	0	0.0%	0	0.0%	0	0.0%	0	0.0%	0
St Aldams Garden Centre, Westerleigh Road, Pucklechurch, Bristol, BS16 9PY	0.0%	0	0.0%	0	0.0%	0	0.0%	0	0.0%	0	0.0%	0	0.0%	0	0.0%	0	0.0%	0	0.0%	0
Staple Hill Local Centre, Bristol	0.0%	0	0.0%	0	0.0%	0	0.0%	0	0.0%	0	0.0%	0	0.0%	0	0.0%	0	0.0%	0	0.0%	0
Tesco Superstore, Broad Street, Staple Hill, Bristol, BS16 5NP	0.0%	0	0.0%	0	0.0%	0	0.0%	0	0.0%	0	0.0%	0	0.0%	0	0.0%	0	0.0%	0	0.0%	0
The Carpet Barn, Bath Road,	0.0%	0	0.0%	0	0.0%	0	0.0%	0	0.0%	0	0.0%	0	0.0%	0	0.0%	0	0.0%	0	0.0%	0

	Total		Zone 10		Zone 11		Zone 12		Zone 13		Zone 14		Zone 15		Zone 16		Zone 17		Zone 18	
Longwell Green, Bristol, BS30 6DL																				
Warmley Village Centre	0.0%	0	0.0%	0	0.0%	0	0.0%	0	0.0%	0	0.0%	0	0.0%	0	0.0%	0	0.0%	0	0.0%	0
Willsbridge Local Centre, Bristol	0.0%	0	0.0%	0	0.0%	0	0.0%	0	0.0%	0	0.0%	0	0.0%	0	0.0%	0	0.0%	0	0.0%	0
Zone 12																				
Aldi, Brook Way, Patchway, Bradley Stoke, BS32 9DA	0.0%	0	0.0%	0	0.0%	0	0.0%	0	0.0%	0	0.0%	0	0.0%	0	0.0%	0	0.0%	0	0.0%	0
Almondsbury Garden Centre, Over Lane, Almondsbury	0.0%	0	0.0%	0	0.0%	0	0.0%	0	0.0%	0	0.0%	0	0.0%	0	0.0%	0	0.0%	0	0.0%	0
Coalpit Heath Village Centre	0.0%	0	0.0%	0	0.0%	0	0.0%	0	0.0%	0	0.0%	0	0.0%	0	0.0%	0	0.0%	0	0.0%	0
Elmwood Garden Centre, Westerleigh Road, Henfield, Bristol, BS36 2UP	0.0%	0	0.0%	0	0.0%	0	0.0%	0	0.0%	0	0.0%	0	0.0%	0	0.0%	0	0.0%	0	0.0%	0
Frampton Cotterell Village Centre	0.0%	0	0.0%	0	0.0%	0	0.0%	0	0.0%	0	0.0%	0	0.0%	0	0.0%	0	0.0%	0	0.0%	0
Pilning Village Centre	0.0%	0	0.0%	0	0.0%	0	0.0%	0	0.0%	0	0.0%	0	0.0%	0	0.0%	0	0.0%	0	0.0%	0
Winterbourne Village Centre	0.0%	0	0.0%	0	0.0%	0	0.0%	0	0.0%	0	0.0%	0	0.0%	0	0.0%	0	0.0%	0	0.0%	0
Zone 13																				
Abbey Wood Shopping Park, Filton (Asda, Matalan, Pets at Home, Poundland, B&M & more)	0.5%	4	0.0%	0	0.0%	0	0.0%	0	0.0%	0	5.8%	2	0.0%	0	0.0%	0	5.0%	2	0.0%	0
Asda, Abbey Wood Shopping Park, Filton, BS34 7JL	0.1%	0	0.0%	0	0.0%	0	0.0%	0	0.0%	0	0.0%	0	0.0%	0	0.0%	0	0.0%	0	0.0%	0
Asda, Highwood Lane, Patchway, Bristol, BS34 5TL	0.5%	3	0.0%	0	0.0%	0	0.0%	0	2.1%	1	0.0%	0	0.0%	0	0.0%	0	0.0%	0	0.0%	0
B&M, Centaurus Road, Patchway, Bristol, BS34 5TS	0.0%	0	0.0%	0	0.0%	0	0.0%	0	0.0%	0	0.0%	0	0.0%	0	0.0%	0	0.0%	0	0.0%	0
Bradley Stoke Town Centre (includes Willowbrook Shopping Centre)	0.0%	0	0.0%	0	0.0%	0	0.0%	0	0.0%	0	0.0%	0	0.0%	0	0.0%	0	0.0%	0	0.0%	0
Cribbs Causeway, Bristol (includes the Mall & Retail Park)	33.3%	237	29.1%	8	27.4%	13	50.8%	23	60.4%	23	13.4%	4	9.0%	5	7.6%	2	7.6%	3	13.4%	3
Filton Local Centre, Bristol	0.1%	0	0.0%	0	0.0%	0	0.0%	0	1.1%	0	0.0%	0	0.0%	0	0.0%	0	0.0%	0	0.0%	0
Iceland (The Food Warehouse), Willowbrook Shopping Centre, Bradley Stoke, BS32 8BS	0.0%	0	0.0%	0	0.0%	0	0.0%	0	0.0%	0	0.0%	0	0.0%	0	0.0%	0	0.0%	0	0.0%	0
Kellaway Building Supplies, Olympus House, Patchway	0.0%	0	0.0%	0	0.0%	0	0.0%	0	0.0%	0	0.0%	0	0.0%	0	0.0%	0	0.0%	0	0.0%	0

	Total		Zone 10		Zone 11		Zone 12		Zone 13		Zone 14		Zone 15		Zone 16		Zone 17		Zone 18	
Lidl, Fox Den Road, Bristol, BS34 8SP	0.0%	0	0.0%	0	0.0%	0	0.0%	0	0.0%	0	0.0%	0	0.0%	0	0.0%	0	0.0%	0	0.0%	0
Lidl, Haze Way, Patchway, BS34 5BZ	0.0%	0	0.0%	0	0.0%	0	0.0%	0	0.0%	0	0.0%	0	0.0%	0	0.0%	0	0.0%	0	0.0%	0
Little Stoke Village Centre	0.0%	0	0.0%	0	0.0%	0	0.0%	0	0.0%	0	0.0%	0	0.0%	0	0.0%	0	0.0%	0	0.0%	0
Marks & Spencer, The Mall, Cribbs Causeway, BS34 5QT	0.3%	2	0.0%	0	0.0%	0	0.0%	0	0.0%	0	0.0%	0	0.0%	0	0.0%	0	0.0%	0	0.0%	0
Patchway Town Centre	0.0%	0	0.0%	0	0.0%	0	0.0%	0	0.0%	0	0.0%	0	0.0%	0	0.0%	0	0.0%	0	0.0%	0
Sainsbury's Superstore, Fox Den Road, Stoke Gifford, BS34 8SS	0.9%	6	0.0%	0	0.0%	0	6.9%	3	6.7%	3	0.0%	0	0.0%	0	0.0%	0	0.0%	0	0.0%	0
Screwfix, Station Road, Filton, Bristol, BS34 7JW	0.0%	0	0.0%	0	0.0%	0	0.0%	0	0.0%	0	0.0%	0	0.0%	0	0.0%	0	0.0%	0	0.0%	0
Stoke Gifford District Shopping Centre (The Range, Poundstretcher & Lidl)	0.0%	0	0.0%	0	0.0%	0	0.0%	0	0.0%	0	0.0%	0	0.0%	0	0.0%	0	0.0%	0	0.0%	0
Tesco Extra, Willow Brook Centre, Bradley Stoke, BS32 8EF	0.9%	6	0.0%	0	0.0%	0	5.7%	3	7.5%	3	0.0%	0	0.0%	0	0.0%	0	0.0%	0	0.0%	0
The Shield Retail Centre, Gloucester Road North, Filton, Bristol, BS34 7BR	0.0%	0	0.0%	0	0.0%	0	0.0%	0	0.0%	0	0.0%	0	0.0%	0	0.0%	0	0.0%	0	0.0%	0
Travis Perkins, New Road, Stoke Gifford, Bristol, BS34 8QW	0.0%	0	0.0%	0	0.0%	0	0.0%	0	0.0%	0	0.0%	0	0.0%	0	0.0%	0	0.0%	0	0.0%	0
Willow Brook Shopping Centre, Bradley Stoke (Tesco Extra, Boots, Pets at Home, Poundstretcher & more)	0.2%	2	0.0%	0	0.0%	0	1.9%	1	2.1%	1	0.0%	0	0.0%	0	0.0%	0	0.0%	0	0.0%	0
Zone 14																				
Aldi, North Street, Bedminster, Bristol, BS3 1JA	0.0%	0	0.0%	0	0.0%	0	0.0%	0	0.0%	0	0.0%	0	0.0%	0	0.0%	0	0.0%	0	0.0%	0
Asda, East Street, Bedminster, Bristol, BS3 4JY	0.9%	6	0.0%	0	0.0%	0	0.0%	0	0.0%	0	13.5%	4	0.7%	0	0.0%	0	0.0%	0	0.0%	0
Axis Trampoline Club, South Liberty Lane, Bristol, BS3 2SU	0.0%	0	0.0%	0	0.0%	0	0.0%	0	0.0%	0	0.0%	0	0.0%	0	0.0%	0	0.0%	0	0.0%	0
B&M, Winterstoke Road, Bristol, BS3 2LF	0.0%	0	0.0%	0	0.0%	0	0.0%	0	0.0%	0	0.0%	0	0.0%	0	0.0%	0	0.0%	0	0.0%	0
Bedminster Local Centre, Bristol	0.6%	4	1.7%	0	0.0%	0	0.0%	0	1.1%	0	3.7%	1	0.0%	0	0.0%	0	0.0%	0	0.0%	0
CW Jones Carpet &	0.0%	0	0.0%	0	0.0%	0	0.0%	0	0.0%	0	0.0%	0	0.0%	0	0.0%	0	0.0%	0	0.0%	0

	Total		Zone 10		Zone 11		Zone 12		Zone 13		Zone 14		Zone 15		Zone 16		Zone 17		Zone 18	
Flooring, Hartcliffe Way, Bedminster, BS3 5RU																				
Iceland (The Food Warehouse), South Bristol Retail Park, Ashton Gate, Bristol, BS3 2LQ	0.0%	0	0.0%	0	0.0%	0	0.0%	0	0.0%	0	0.0%	0	0.0%	0	0.0%	0	0.0%	0	0.0%	0
Lidl, Sheene Road, Bristol, BS3 4EG	0.0%	0	0.0%	0	0.0%	0	0.0%	0	0.0%	0	0.0%	0	0.0%	0	0.0%	0	0.0%	0	0.0%	0
Riverside Garden Centre, Clift House Road, Southville, Bristol	0.0%	0	0.0%	0	0.0%	0	0.0%	0	0.0%	0	0.0%	0	0.0%	0	0.0%	0	0.0%	0	0.0%	0
Sainsbury's Superstore, Winterstoke Road, Bristol, BS3 2NS	0.6%	4	0.0%	0	0.0%	0	0.0%	0	0.0%	0	11.4%	4	1.5%	1	0.0%	0	0.0%	0	0.0%	0
South Bristol Retail Park, Winterstoke Road, Ashton Gate, Bristol (Halfords, Food Warehouse, Currys & B&M)	7.5%	54	0.0%	0	0.0%	0	0.0%	0	5.6%	2	31.3%	10	37.2%	20	9.3%	3	17.3%	6	0.0%	0
Southville Local Centre, Bristol	0.0%	0	0.0%	0	0.0%	0	0.0%	0	0.0%	0	0.0%	0	0.0%	0	0.0%	0	0.0%	0	0.0%	0
Wickes, Winterstoke Road, Ashton Gate, Bristol, BS3 2LQ	0.3%	2	0.0%	0	0.0%	0	3.9%	2	0.0%	0	0.0%	0	0.7%	0	0.0%	0	0.0%	0	0.0%	0
Winterstoke Road, Bristol	0.0%	0	0.0%	0	0.0%	0	0.0%	0	0.0%	0	0.9%	0	0.0%	0	0.0%	0	0.0%	0	0.0%	0
Zone 15																				
Aldi, Imperial Park, Bristol, BS13 7TJ	0.2%	2	0.0%	0	0.0%	0	0.0%	0	0.0%	0	0.0%	0	3.0%	2	0.0%	0	0.0%	0	0.0%	0
B&Q, Imperial Retail Park, Bristol	0.0%	0	0.0%	0	0.0%	0	0.0%	0	0.0%	0	0.0%	0	0.0%	0	0.0%	0	1.0%	0	0.0%	0
B&Q, Wills Way, Bishopsworth, Bristol, BS13 7TJ	0.0%	0	0.0%	0	0.0%	0	0.0%	0	0.0%	0	0.0%	0	0.0%	0	0.0%	0	0.0%	0	0.0%	0
Bishopsworth Local Centre, Bristol	0.0%	0	0.0%	0	0.0%	0	0.0%	0	0.0%	0	0.0%	0	0.0%	0	0.0%	0	0.0%	0	0.0%	0
Hartcliffe Local Centre, Bristol	0.0%	0	0.0%	0	0.0%	0	0.0%	0	0.0%	0	0.0%	0	0.0%	0	0.0%	0	0.0%	0	0.0%	0
Headley Park Local Centre, Bristol	0.0%	0	0.0%	0	0.0%	0	0.0%	0	0.0%	0	0.0%	0	0.0%	0	0.0%	0	0.0%	0	0.0%	0
Home Bargains, Whitchurch Lane, Bristol, BS13 7TW	0.0%	0	0.0%	0	0.0%	0	0.0%	0	0.0%	0	0.0%	0	0.0%	0	0.0%	0	0.0%	0	0.0%	0
Imperial Retail Park, Wills Way, Bristol (B&Q, Argos, Bedworld, B&M, Homesense, The Range & more)	4.1%	30	0.0%	0	0.0%	0	5.0%	2	0.0%	0	3.8%	1	32.9%	18	20.2%	6	4.9%	2	1.3%	0
Lidl, Whitchurch Lane,	0.2%	1	0.0%	0	0.0%	0	0.0%	0	0.0%	0	0.0%	0	0.0%	0	0.0%	0	0.0%	0	0.0%	0

	Total		Zone 10		Zone 11		Zone 12		Zone 13		Zone 14		Zone 15		Zone 16		Zone 17		Zone 18	
Bishopsworth, Bristol, BS13 7TE																				
Morrisons, Peterson Avenue, Hartcliffe, Bristol, BS13 0BE	0.1%	1	0.0%	0	0.0%	0	0.0%	0	0.0%	0	0.0%	0	1.5%	1	0.0%	0	0.0%	0	0.0%	0
Zone 16																				
Brislington Local Centre	0.2%	1	0.0%	0	0.0%	0	0.0%	0	0.0%	0	0.0%	0	0.0%	0	1.5%	0	0.0%	0	0.0%	0
Brislington Retail Park, Bath Road, Bristol (Halfords, B&M, Dreams, Matalan, Sports Direct & more)	0.2%	1	3.3%	1	0.0%	0	0.0%	0	0.0%	0	0.0%	0	0.0%	0	1.5%	0	0.0%	0	0.0%	0
Broadwalk Shopping Centre, Knowle, Bristol, BS4 2RA	0.1%	0	0.0%	0	0.0%	0	0.0%	0	0.0%	0	0.0%	0	0.0%	0	1.5%	0	0.0%	0	0.0%	0
Co-op, Wyatts View, Brislington, St. Annes, Bristol, BS4 4WW	0.0%	0	0.0%	0	0.0%	0	0.0%	0	0.0%	0	0.0%	0	0.0%	0	0.0%	0	0.0%	0	0.0%	0
CrossFit, Dixon Road, Brislington, BS4 5QW	0.0%	0	0.0%	0	0.0%	0	0.0%	0	0.0%	0	0.0%	0	0.0%	0	0.0%	0	0.0%	0	0.0%	0
Knowle Local Centre, Bristol	0.2%	1	0.0%	0	0.0%	0	0.0%	0	0.0%	0	0.0%	0	0.0%	0	3.0%	1	1.0%	0	0.0%	0
Lidl, Brislington Retail Park, Bristol, BS4 5NG	0.0%	0	0.0%	0	0.0%	0	0.0%	0	0.0%	0	0.0%	0	0.0%	0	0.0%	0	0.0%	0	0.0%	0
Sainsbury's Superstore, St Philips Causeway, Arnos Vale, Bristol, BS4 3BD	0.3%	2	0.0%	0	0.0%	0	0.0%	0	0.0%	0	0.0%	0	0.0%	0	4.6%	1	1.9%	1	0.0%	0
Screwfix, Wilverley Trading Estate, Brislington, Bristol, BS4 5NL	0.0%	0	0.0%	0	0.0%	0	0.0%	0	0.0%	0	0.0%	0	0.0%	0	0.0%	0	0.0%	0	0.0%	0
St Anne's Local Centre, Bristol	0.0%	0	0.0%	0	0.0%	0	0.0%	0	0.0%	0	0.0%	0	0.0%	0	0.0%	0	0.0%	0	0.0%	0
Tesco Extra, Callington Road, Brislington, Bristol, BS4 5AY	0.7%	5	0.0%	0	0.0%	0	0.0%	0	0.0%	0	0.0%	0	1.5%	1	3.1%	1	6.9%	2	0.0%	0
Totterdown Local Centre, Bristol	0.0%	0	0.0%	0	0.0%	0	0.0%	0	0.0%	0	0.0%	0	0.0%	0	0.0%	0	0.0%	0	0.0%	0
Tramway Retail Park, Bath Road, Brislington (Dunelm & Go Outdoors)	0.4%	3	0.0%	0	0.0%	0	0.0%	0	0.0%	0	0.0%	0	0.0%	0	0.0%	0	0.0%	0	0.0%	0
Zone 17																				
Asda, Oatlands Avenue, Whitchurch, BS14 0ST	1.1%	8	0.0%	0	0.0%	0	0.0%	0	0.0%	0	0.0%	0	2.9%	2	0.0%	0	18.8%	7	0.0%	0
Hengrove Local Centre, Bristol	0.3%	2	3.3%	1	0.0%	0	0.0%	0	0.0%	0	0.0%	0	0.0%	0	1.5%	0	1.9%	1	0.0%	0
Red Lion Carpets, Wells Road, Bristol, BS14 9AF	0.0%	0	0.0%	0	0.0%	0	0.0%	0	0.0%	0	0.0%	0	0.0%	0	0.0%	0	0.0%	0	0.0%	0
Stockwood Local Centre, Bristol	0.0%	0	0.0%	0	0.0%	0	0.0%	0	0.0%	0	0.0%	0	0.0%	0	0.0%	0	0.0%	0	0.0%	0
Tesco Express, Wells Road,	0.0%	0	0.0%	0	0.0%	0	0.0%	0	0.0%	0	0.0%	0	0.0%	0	0.0%	0	0.0%	0	0.0%	0

	Total		Zone 10		Zone 11		Zone 12		Zone 13		Zone 14		Zone 15		Zone 16		Zone 17		Zone 18	
Whitchurch, Bristol, BS14 9HX																				
Whitchurch Local Centre, Bristol	0.0%	0	0.0%	0	0.0%	0	0.0%	0	0.0%	0	0.0%	0	0.0%	0	0.0%	0	0.0%	0	0.0%	0
Whitehall Garden Centre, Norton Lane, Bristol, BS14 0BT	0.0%	0	0.0%	0	0.0%	0	0.0%	0	0.0%	0	0.0%	0	0.0%	0	0.0%	0	0.0%	0	0.0%	0
Zone 18																				
Keynsham Town Centre	0.1%	0	1.7%	0	0.0%	0	0.0%	0	0.0%	0	0.0%	0	0.0%	0	0.0%	0	0.0%	0	0.0%	0
Tesco Superstore, Bristol Road, Keynsham, Bristol, BS31 2BA	0.2%	1	0.0%	0	0.0%	0	0.0%	0	0.0%	0	0.0%	0	0.0%	0	0.0%	0	0.0%	0	5.2%	1
Waitrose, Broadmead Lane, Keynsham, BS31 1ST	0.0%	0	0.0%	0	0.0%	0	0.0%	0	0.0%	0	0.0%	0	0.0%	0	0.0%	0	0.0%	0	0.0%	0
Outside Survey Area																				
Abergavenny Town Centre	0.0%	0	0.0%	0	0.0%	0	0.0%	0	0.0%	0	0.0%	0	0.0%	0	0.0%	0	0.0%	0	0.0%	0
Aldi, Horseshoe Lane, Thornbury, BS35 2AX	0.0%	0	0.0%	0	0.0%	0	0.0%	0	0.0%	0	0.0%	0	0.0%	0	0.0%	0	0.0%	0	0.0%	0
Aldi, Wyndham Way, Portishead, Bristol, BS20 8LR	0.0%	0	0.0%	0	0.0%	0	0.0%	0	0.0%	0	0.0%	0	0.0%	0	0.0%	0	0.0%	0	0.0%	0
Allington Farm Shop, A420, Allington, Chippenham, SN14 6LJ	0.0%	0	0.0%	0	0.0%	0	0.0%	0	0.0%	0	0.0%	0	0.0%	0	0.0%	0	0.0%	0	0.0%	0
Alveston Village Centre	0.0%	0	0.0%	0	0.0%	0	0.0%	0	0.0%	0	0.0%	0	0.0%	0	0.0%	0	0.0%	0	0.0%	0
Asda, Phillips Road, Weston-Super-Mare, BS23 3UZ	0.0%	0	0.0%	0	0.0%	0	0.0%	0	0.0%	0	0.0%	0	0.0%	0	0.0%	0	0.0%	0	0.0%	0
Asda, The Shires, Bythesea Road,Trowbridge, BA14 8AT	0.1%	0	1.7%	0	0.0%	0	0.0%	0	0.0%	0	0.0%	0	0.0%	0	0.0%	0	0.0%	0	0.0%	0
B&Q, Flowerdown Retail Park, Weston-Super-Mare	0.0%	0	0.0%	0	0.0%	0	0.0%	0	0.0%	0	0.0%	0	0.0%	0	0.0%	0	0.0%	0	0.0%	0
B&Q, Station Road, Yate	0.0%	0	0.0%	0	0.0%	0	0.0%	0	0.0%	0	0.0%	0	0.0%	0	0.0%	0	0.0%	0	0.0%	0
Bath City Centre (includes SouthGate Shopping Centre)	0.5%	3	0.0%	0	1.1%	1	1.9%	1	0.0%	0	0.0%	0	0.0%	0	0.0%	0	0.0%	0	3.9%	1
Birmingham City Centre	0.0%	0	0.0%	0	0.0%	0	0.0%	0	0.0%	0	0.0%	0	0.0%	0	0.0%	0	0.0%	0	0.0%	0
Broadway Village Centre	0.0%	0	0.0%	0	0.0%	0	0.0%	0	0.0%	0	0.0%	0	0.0%	0	0.0%	0	0.0%	0	0.0%	0
Burnham on Sea Town Centre	0.0%	0	0.0%	0	0.0%	0	0.0%	0	0.0%	0	0.0%	0	0.0%	0	0.0%	0	0.0%	0	0.0%	0
Cadbury Garden Centre, Smallway, Congresbury	0.0%	0	0.0%	0	0.0%	0	0.0%	0	0.0%	0	0.0%	0	0.0%	0	0.0%	0	0.0%	0	0.0%	0
Carpet Giant, Beeches Industrial Estate, Yate, BS37 5QZ	0.0%	0	0.0%	0	0.0%	0	0.0%	0	0.0%	0	0.0%	0	0.0%	0	0.0%	0	0.0%	0	0.0%	0
Central London / West End	0.0%	0	0.0%	0	0.0%	0	0.0%	0	0.0%	0	0.0%	0	0.0%	0	0.0%	0	0.0%	0	0.0%	0

	Total		Zone 10		Zone 11		Zone 12		Zone 13		Zone 14		Zone 15		Zone 16		Zone 17		Zone 18	
Cheltenham Town Centre	0.0%	0	0.0%	0	0.0%	0	0.0%	0	0.0%	0	0.0%	0	0.0%	0	0.0%	0	0.0%	0	0.0%	0
Chew Magna Village Centre	0.0%	0	0.0%	0	0.0%	0	0.0%	0	0.0%	0	0.0%	0	0.0%	0	0.0%	0	0.0%	0	0.0%	0
Chippenham Town Centre	0.0%	0	0.0%	0	0.0%	0	0.0%	0	0.0%	0	0.0%	0	0.0%	0	0.0%	0	0.0%	0	0.0%	0
Christchurch Town Centre	0.0%	0	0.0%	0	0.0%	0	0.0%	0	0.0%	0	0.0%	0	0.0%	0	0.0%	0	0.0%	0	0.0%	0
Clarks Village Outlet Centre, Street (Over 90 Designer & High Street brands)	0.0%	0	0.0%	0	0.0%	0	0.0%	0	0.0%	0	0.0%	0	0.0%	0	0.0%	0	0.0%	0	0.0%	0
Clevedon Town Centre	0.0%	0	0.0%	0	0.0%	0	0.0%	0	0.0%	0	0.0%	0	0.0%	0	0.0%	0	0.0%	0	0.0%	0
Congresbury Village Centre	0.0%	0	0.0%	0	0.0%	0	0.0%	0	0.0%	0	0.0%	0	0.0%	0	0.0%	0	0.0%	0	0.0%	0
Corsham Town Centre	0.0%	0	0.0%	0	0.0%	0	0.0%	0	0.0%	0	0.0%	0	0.0%	0	0.0%	0	0.0%	0	0.0%	0
Designer Outlet, Kemble Drive, Swindon, SN2 2DY	0.0%	0	0.0%	0	0.0%	0	0.0%	0	0.0%	0	0.0%	0	0.0%	0	0.0%	0	0.0%	0	0.0%	0
Dobbies Garden Centre, Thornbury, Wotton-under-Edge, GL12 8QH	0.0%	0	0.0%	0	0.0%	0	0.0%	0	0.0%	0	0.0%	0	0.0%	0	0.0%	0	0.0%	0	0.0%	0
Dublin City Centre	0.0%	0	0.0%	0	0.0%	0	0.0%	0	0.0%	0	0.0%	0	0.0%	0	0.0%	0	0.0%	0	0.0%	0
Eastwood Garden Plant Centre, Falfield, Wotton-under-Edge, GL12 8DA	0.0%	0	0.0%	0	0.0%	0	0.0%	0	0.0%	0	0.0%	0	0.0%	0	0.0%	0	0.0%	0	0.0%	0
Edinburgh City Centre	0.0%	0	0.0%	0	0.0%	0	0.0%	0	0.0%	0	0.0%	0	0.0%	0	0.0%	0	0.0%	0	0.0%	0
Exeter City Centre	0.0%	0	0.0%	0	0.0%	0	0.0%	0	0.0%	0	0.0%	0	0.0%	0	0.0%	0	0.0%	0	0.0%	0
Exmouth Town Centre	0.0%	0	0.0%	0	0.0%	0	0.0%	0	0.0%	0	0.0%	0	0.0%	0	0.0%	0	0.0%	0	0.0%	0
Flowerdown Retail Park, Weston-super-Mare (Aldi, B&Q, Carpetright, M&S Foodhall, Sports Direct & more)	0.0%	0	0.0%	0	0.0%	0	0.0%	0	0.0%	0	0.0%	0	0.0%	0	0.0%	0	0.0%	0	0.0%	0
Gallagher Retail Park (aka The Wyvern Centre), WESTON SUPER MARE (The Range, Currys, Dreams, Oak Furnitureland & more)	2.3%	17	3.4%	1	0.0%	0	0.0%	0	5.6%	2	0.0%	0	0.0%	0	4.6%	1	0.0%	0	1.3%	0
Gloucester Keys Retail Park, St Ann Way, Gloucester, GL1 5SH	0.0%	0	0.0%	0	0.0%	0	0.0%	0	0.0%	0	0.0%	0	0.0%	0	0.0%	0	0.0%	0	0.0%	0
Great Western Business Park, Armstrong Way, Yate, BS37 5NG	0.0%	0	0.0%	0	0.0%	0	0.0%	0	0.0%	0	0.0%	0	0.0%	0	0.0%	0	0.0%	0	0.0%	0
Highfield Garden World, Bristol Road, Whitminster, Gloucester, GL2 7PB	0.0%	0	0.0%	0	0.0%	0	0.0%	0	0.0%	0	0.0%	0	0.0%	0	0.0%	0	0.0%	0	0.0%	0
Hillier Garden Centre, Whiteway Road, Bath, BA2 2RG	0.0%	0	0.0%	0	0.0%	0	0.0%	0	0.0%	0	0.0%	0	0.0%	0	0.0%	0	0.0%	0	0.0%	0

	Total		Zone 10		Zone 11		Zone 12		Zone 13		Zone 14		Zone 15		Zone 16		Zone 17		Zone 18	
Homebase, Wessex Fields, Frome	0.0%	0	0.0%	0	0.0%	0	0.0%	0	0.0%	0	0.0%	0	0.0%	0	0.0%	0	0.0%	0	0.0%	0
Homebase, Wyndham Retail Park, Portishead	0.0%	0	0.0%	0	0.0%	0	0.0%	0	0.0%	0	0.0%	0	0.0%	0	0.0%	0	0.0%	0	0.0%	0
Honiton Town Centre	0.0%	0	0.0%	0	0.0%	0	0.0%	0	0.0%	0	0.0%	0	0.0%	0	0.0%	0	0.0%	0	0.0%	0
Iron Acton Garden Centre, Wotton Road, Iron Acton, BS37 9XA	0.0%	0	0.0%	0	0.0%	0	0.0%	0	0.0%	0	0.0%	0	0.0%	0	0.0%	0	0.0%	0	0.0%	0
Iron Acton Village Centre	0.0%	0	0.0%	0	0.0%	0	0.0%	0	0.0%	0	0.0%	0	0.0%	0	0.0%	0	0.0%	0	0.0%	0
Kemps Garden Centre, Westerleigh, Bristol	0.0%	0	0.0%	0	0.0%	0	0.0%	0	0.0%	0	0.0%	0	0.0%	0	0.0%	0	0.0%	0	0.0%	0
Leekes, Beanacre Road, Melksham, SN12 8AG	0.3%	2	0.0%	0	0.0%	0	0.0%	0	0.0%	0	0.0%	0	4.6%	2	0.0%	0	0.0%	0	0.0%	0
Leighton Buzzard Town Centre	0.1%	1	0.0%	0	2.1%	1	0.0%	0	0.0%	0	0.0%	0	0.0%	0	0.0%	0	0.0%	0	0.0%	0
Lidl, Kennedy Way, Yate, BS37 4BA	0.0%	0	0.0%	0	0.0%	0	0.0%	0	0.0%	0	0.0%	0	0.0%	0	0.0%	0	0.0%	0	0.0%	0
Long Ashton Village Centre	0.2%	1	0.0%	0	0.0%	0	0.0%	0	0.0%	0	0.9%	0	1.5%	1	0.0%	0	0.0%	0	0.0%	0
Manchester City Centre	0.0%	0	0.0%	0	0.0%	0	0.0%	0	0.0%	0	0.0%	0	0.0%	0	0.0%	0	0.0%	0	0.0%	0
Mero Retail Park, Lower Bristol Road, Bath (Carpetright, Hobbycraft & Pets at Home)	0.1%	1	0.0%	0	0.0%	0	0.0%	0	0.0%	0	0.0%	0	0.0%	0	0.0%	0	0.0%	0	2.6%	1
Midsomer Norton Town Centre	0.0%	0	0.0%	0	0.0%	0	0.0%	0	0.0%	0	0.0%	0	0.0%	0	0.0%	0	0.0%	0	0.0%	0
Minehead Town Centre	0.0%	0	0.0%	0	0.0%	0	0.0%	0	0.0%	0	0.0%	0	0.0%	0	0.0%	0	0.0%	0	0.0%	0
Monmouth Town Centre	0.0%	0	0.0%	0	0.0%	0	0.0%	0	0.0%	0	0.0%	0	0.0%	0	0.0%	0	0.0%	0	0.0%	0
Morrisons, Station Road, Yate, BS37 5PW	0.1%	1	0.0%	0	0.0%	0	1.9%	1	0.0%	0	0.0%	0	0.0%	0	0.0%	0	0.0%	0	0.0%	0
Nailsea Town Centre	0.1%	0	0.0%	0	0.0%	0	1.0%	0	0.0%	0	0.0%	0	0.0%	0	0.0%	0	0.0%	0	0.0%	0
Newport City Centre	0.0%	0	0.0%	0	0.0%	0	0.0%	0	0.0%	0	0.0%	0	0.0%	0	0.0%	0	0.0%	0	0.0%	0
Newquay Town Centre	0.0%	0	0.0%	0	0.0%	0	0.0%	0	0.0%	0	0.0%	0	0.0%	0	0.0%	0	0.0%	0	0.0%	0
Norton Malreward Village Centre	0.0%	0	0.0%	0	0.0%	0	0.0%	0	0.0%	0	0.0%	0	0.0%	0	0.0%	0	0.0%	0	0.0%	0
Nottingham City Centre	0.0%	0	0.0%	0	0.0%	0	0.0%	0	0.0%	0	0.0%	0	0.0%	0	0.0%	0	0.0%	0	0.0%	0
Portishead Town Centre	0.0%	0	0.0%	0	0.0%	0	0.0%	0	0.0%	0	0.0%	0	0.0%	0	0.0%	0	0.0%	0	0.0%	0
Riverside Retail Park, Link Road, Yate, BS37 4AQ	0.0%	0	0.0%	0	0.0%	0	0.0%	0	0.0%	0	0.0%	0	0.0%	0	0.0%	0	0.0%	0	0.0%	0
Ross-on-Wye Town Centre	0.0%	0	0.0%	0	0.0%	0	0.0%	0	0.0%	0	0.0%	0	0.0%	0	0.0%	0	0.0%	0	0.0%	0
Sainsbury's Superstore, Serbert Road, Portishead, Bristol, BS20 7GD	0.0%	0	0.0%	0	0.0%	0	0.0%	0	0.0%	0	0.0%	0	0.0%	0	0.0%	0	0.0%	0	0.0%	0
Salford City Centre	0.0%	0	0.0%	0	0.0%	0	0.0%	0	0.0%	0	0.0%	0	0.0%	0	0.0%	0	0.0%	0	0.0%	0
Screwfix, Stover Trading Estate, Yate, BS37 5PB	0.0%	0	0.0%	0	0.0%	0	0.0%	0	0.0%	0	0.0%	0	0.0%	0	0.0%	0	0.0%	0	0.0%	0
Sheffield City Centre	0.0%	0	0.0%	0	0.0%	0	0.0%	0	0.0%	0	0.0%	0	0.0%	0	0.0%	0	0.0%	0	0.0%	0
Sidmouth Town Centre	0.0%	0	0.0%	0	0.0%	0	0.0%	0	0.0%	0	0.0%	0	0.0%	0	0.0%	0	0.0%	0	0.0%	0

	Total		Zone 10		Zone 11		Zone 12		Zone 13		Zone 14		Zone 15		Zone 16		Zone 17		Zone 18	
St Austell Bay Business Park, Par Moor Road, Saint Austell, PL25 3RF	0.0%	0	0.0%	0	0.0%	0	0.0%	0	0.0%	0	0.0%	0	0.0%	0	0.0%	0	0.0%	0	0.0%	0
St Margarets Retail Park, Oxford Road, Swindon, SN3 4ES	0.0%	0	0.0%	0	0.0%	0	0.0%	0	0.0%	0	0.0%	0	0.0%	0	0.0%	0	0.0%	0	0.0%	0
Street Village Centre	0.0%	0	0.0%	0	0.0%	0	0.0%	0	0.0%	0	0.0%	0	0.0%	0	0.0%	0	0.0%	0	0.0%	0
Swindon Town Centre	0.0%	0	0.0%	0	0.0%	0	0.0%	0	0.0%	0	0.0%	0	0.0%	0	0.0%	0	0.0%	0	0.0%	0
Tesco Extra, East Walk, Yate, BS37 4AS	0.3%	2	0.0%	0	1.1%	1	1.9%	1	0.0%	0	0.0%	0	0.0%	0	0.0%	0	0.0%	0	0.0%	0
Tesco Superstore, Midland Way, Thornbury, BS35 2BS	0.0%	0	0.0%	0	0.0%	0	0.0%	0	0.0%	0	0.0%	0	0.0%	0	0.0%	0	0.0%	0	0.0%	0
Tetbury Town Centre	0.0%	0	0.0%	0	0.0%	0	0.0%	0	0.0%	0	0.0%	0	0.0%	0	0.0%	0	0.0%	0	0.0%	0
The Old Well Garden Centre, Uffculme, Waterloo Cross, Cullompton, EX15 3ES	0.0%	0	0.0%	0	0.0%	0	0.0%	0	0.0%	0	0.0%	0	0.0%	0	0.0%	0	0.0%	0	0.0%	0
The Range, Bristol Road, Bridgwater, TA6 4FF	0.0%	0	0.0%	0	0.0%	0	0.0%	0	0.0%	0	0.0%	0	0.0%	0	0.0%	0	0.0%	0	0.0%	0
The Trafford Centre, Manchester, M17 8AA	0.0%	0	0.0%	0	0.0%	0	0.0%	0	0.0%	0	0.0%	0	0.0%	0	0.0%	0	0.0%	0	0.0%	0
Thornbury Leisure Centre, Alveston Hill, Thornbury, BS35 3JB	0.0%	0	0.0%	0	0.0%	0	0.0%	0	0.0%	0	0.0%	0	0.0%	0	0.0%	0	0.0%	0	0.0%	0
Thornbury Town Centre	0.0%	0	0.0%	0	0.0%	0	0.0%	0	0.0%	0	0.0%	0	0.0%	0	0.0%	0	0.0%	0	0.0%	0
Timsbury Village Centre	0.0%	0	0.0%	0	0.0%	0	0.0%	0	0.0%	0	0.0%	0	0.0%	0	0.0%	0	0.0%	0	0.0%	0
Torquay Town Centre	0.0%	0	0.0%	0	0.0%	0	0.0%	0	0.0%	0	0.0%	0	0.0%	0	0.0%	0	0.0%	0	0.0%	0
Waitrose, High Street, Nailsea, Bristol, BS48 1AP	0.0%	0	0.0%	0	0.0%	0	0.0%	0	0.0%	0	0.0%	0	0.0%	0	0.0%	0	0.0%	0	0.0%	0
Waitrose, Wickwar Road, Chipping Sodbury, BS37 6AU	0.0%	0	0.0%	0	0.0%	0	0.0%	0	0.0%	0	0.0%	0	0.0%	0	0.0%	0	0.0%	0	0.0%	0
Wedmore Village Centre	0.0%	0	0.0%	0	0.0%	0	0.0%	0	0.0%	0	0.0%	0	0.0%	0	0.0%	0	0.0%	0	0.0%	0
Wells City Centre	0.0%	0	0.0%	0	0.0%	0	0.0%	0	0.0%	0	0.0%	0	0.0%	0	0.0%	0	0.0%	0	0.0%	0
Westerleigh Village Centre	0.0%	0	0.0%	0	0.0%	0	0.0%	0	0.0%	0	0.0%	0	0.0%	0	0.0%	0	0.0%	0	0.0%	0
Weston Lock Retail Park, Lower Bristol Road, Bath (Currys, M&S Foodhall)	0.4%	3	0.0%	0	0.0%	0	0.0%	0	0.0%	0	0.0%	0	0.0%	0	0.0%	0	0.0%	0	2.6%	1
Weston-super-Mare Town Centre (includes Sovereign Shopping Centre)	0.0%	0	0.0%	0	0.0%	0	0.0%	0	0.0%	0	0.0%	0	0.0%	0	0.0%	0	0.0%	0	0.0%	0
Wyndham Retail Park, Portishead (Homebase, Argos & McDonald's)	0.3%	2	0.0%	0	0.0%	0	0.0%	0	0.0%	0	0.0%	0	0.0%	0	0.0%	0	0.0%	0	0.0%	0
Yate Leisure Centre,	0.0%	0	0.0%	0	0.0%	0	0.0%	0	0.0%	0	0.0%	0	0.0%	0	0.0%	0	0.0%	0	0.0%	0

	Total		Zone 10		Zone 11		Zone 12		Zone 13		Zone 14		Zone 15		Zone 16		Zone 17		Zone 18	
Kennedy Way, Yate, Bristol, BS37 4DQ																				
Yate Town Centre	0.1%	1	1.7%	0	0.0%	0	0.0%	0	0.0%	0	0.0%	0	0.0%	0	0.0%	0	0.0%	0	0.0%	0
Others																				
Other	0.0%	0	0.0%	0	0.0%	0	0.0%	0	0.0%	0	0.0%	0	0.0%	0	0.0%	0	0.0%	0	0.0%	0
Abroad	0.0%	0	0.0%	0	0.0%	0	0.0%	0	0.0%	0	0.0%	0	0.0%	0	0.0%	0	0.0%	0	0.0%	0
Internet / delivery	0.0%	0	0.0%	0	0.0%	0	0.0%	0	0.0%	0	0.0%	0	0.0%	0	0.0%	0	0.0%	0	0.0%	0
Mail order / catalogue	0.0%	0	0.0%	0	0.0%	0	0.0%	0	0.0%	0	0.0%	0	0.0%	0	0.0%	0	0.0%	0	0.0%	0
TV shopping	0.0%	0	0.0%	0	0.0%	0	0.0%	0	0.0%	0	0.0%	0	0.0%	0	0.0%	0	0.0%	0	0.0%	0
(Don't know / can't remember)	0.0%	0	0.0%	0	0.0%	0	0.0%	0	0.0%	0	0.0%	0	0.0%	0	0.0%	0	0.0%	0	0.0%	0
(Don't do this type of shopping)	0.0%	0	0.0%	0	0.0%	0	0.0%	0	0.0%	0	0.0%	0	0.0%	0	0.0%	0	0.0%	0	0.0%	0
Weighted base:		712		27		49		44		38		32		54		31		35		24
Sample:		822		38		46		47		40		41		54		41		43		49

	Total		Zone 10		Zone 11		Zone 12		Zone 13		Zone 14		Zone 15		Zone 16		Zone 17		Zone 18	

Q27 Where did you last buy DIY or gardening goods?
Excl. Nulls & SFT

Zone 1

Avonmeads Retail Park, St Philips Causeway, Bristol (The Range, JD Sports, Wilko, Boots & more)	1.8%	20	1.8%	1	0.0%	0	0.0%	0	0.0%	0	0.0%	0	0.0%	0	5.1%	3	1.1%	1	0.0%	0
Baptist Mills Local Centre, Bristol	0.1%	1	0.0%	0	0.0%	0	0.0%	0	0.0%	0	0.0%	0	0.0%	0	0.0%	0	0.0%	0	0.0%	0
Bristol CITY CENTRE (includes Broadmead, Cabot Circus, The Galleries & The Arcade)	1.0%	11	0.0%	0	0.0%	0	0.0%	0	0.8%	0	0.0%	0	0.5%	0	5.0%	3	0.0%	0	0.0%	0
Bristol Guild of Applied Art, Park Street, Bristol, BS1 5JY	0.0%	0	0.0%	0	0.0%	0	0.0%	0	0.0%	0	0.0%	0	0.0%	0	0.0%	0	0.0%	0	0.0%	0
Gardiner Haskins Interiors, Broad Plain, Bristol	0.0%	0	0.0%	0	0.0%	0	0.0%	0	0.0%	0	0.0%	0	0.0%	0	0.0%	0	0.0%	0	0.0%	0
Iceland (The Food Warehouse), Avonmeads Retail Park, Redcliffe, Bristol, BS2 0SP	0.0%	0	0.0%	0	0.0%	0	0.0%	0	0.0%	0	0.0%	0	0.0%	0	0.0%	0	0.0%	0	0.0%	0
Marks & Spencer, Broadmead, Bristol, BS1 3DX	0.0%	0	0.0%	0	0.0%	0	0.0%	0	0.0%	0	0.0%	0	0.0%	0	0.0%	0	0.0%	0	0.0%	0
Merchants Trade Park, Feeder Road, Bristol, BS2 0TX	0.1%	1	0.0%	0	0.0%	0	0.0%	0	0.0%	0	0.0%	0	0.0%	0	0.7%	0	0.0%	0	0.0%	0
Old Market Local Centre, Bristol	0.0%	0	0.0%	0	0.0%	0	0.0%	0	0.0%	0	0.0%	0	0.0%	0	0.0%	0	0.0%	0	0.0%	0
Redfield Local Centre, Bristol	0.0%	0	0.0%	0	0.0%	0	0.0%	0	0.0%	0	0.0%	0	0.0%	0	0.0%	0	0.0%	0	0.0%	0
St Michael's Hill Local Centre, Bristol	0.0%	0	0.0%	0	0.0%	0	0.0%	0	0.0%	0	0.0%	0	0.0%	0	0.0%	0	0.0%	0	0.0%	0
St Werburgh's Local Centre, Bristol	0.0%	0	0.0%	0	0.0%	0	0.0%	0	0.0%	0	0.0%	0	0.0%	0	0.0%	0	0.0%	0	0.0%	0
Stokes Croft / Cheltenham Road, Bristol	0.0%	0	0.0%	0	0.0%	0	0.0%	0	0.0%	0	0.0%	0	0.0%	0	0.0%	0	0.0%	0	0.0%	0
Temple Meads Local Centre, Bristol	0.0%	0	0.0%	0	0.0%	0	0.0%	0	0.0%	0	0.0%	0	0.0%	0	0.0%	0	0.0%	0	0.0%	0
Tesco Metro, Broadmead, Bristol, BS1 3DW	0.0%	0	0.0%	0	0.0%	0	0.0%	0	0.0%	0	0.0%	0	0.0%	0	0.0%	0	0.0%	0	0.0%	0
The Galleries, Broadmead, Bristol, BS1 3XE	0.0%	0	0.0%	0	0.0%	0	0.0%	0	0.0%	0	0.0%	0	0.0%	0	0.0%	0	0.0%	0	0.0%	0
Wapping Wharf Local Centre, Bristol	0.0%	0	0.0%	0	0.0%	0	0.0%	0	0.0%	0	0.0%	0	0.0%	0	0.0%	0	0.0%	0	0.0%	0

	Total		Zone 10		Zone 11		Zone 12		Zone 13		Zone 14		Zone 15		Zone 16		Zone 17		Zone 18	
Zone 2																				
Aldi, Church Road, Bristol, BS5 9HT	0.2%	3	0.0%	0	0.0%	0	0.0%	0	0.0%	0	0.0%	0	0.0%	0	0.0%	0	0.0%	0	0.0%	0
Barton Hill Local Centre, Bristol	0.0%	0	0.0%	0	0.0%	0	0.0%	0	0.0%	0	0.0%	0	0.0%	0	0.0%	0	0.0%	0	0.0%	0
Bristol Carpets, Fishponds Trading Estate, Clay Hill, Bristol, BS5 7EY	0.0%	0	0.0%	0	0.0%	0	0.0%	0	0.0%	0	0.0%	0	0.0%	0	0.0%	0	0.0%	0	0.0%	0
Church Road, Bristol	0.0%	0	0.0%	0	0.0%	0	0.0%	0	0.0%	0	0.0%	0	0.0%	0	0.0%	0	0.0%	0	0.0%	0
Cyril Dark & Sons, Victoria House, Netham Road, Bristol, BS5 9PQ	0.0%	0	0.0%	0	0.0%	0	0.0%	0	0.0%	0	0.0%	0	0.0%	0	0.0%	0	0.0%	0	0.0%	0
Eastgate Retail Park, Bristol (Asda Living, Halfords, Next Home, Laura Ashley & more)	0.3%	3	0.0%	0	0.0%	0	0.0%	0	0.0%	0	0.0%	0	0.0%	0	0.0%	0	0.0%	0	0.0%	0
Easton Local Centre, Bristol	0.0%	0	0.0%	0	0.0%	0	0.0%	0	0.0%	0	0.0%	0	0.0%	0	0.0%	0	0.0%	0	0.0%	0
Eastville Local Centre, Bristol	0.0%	0	0.0%	0	0.0%	0	0.0%	0	0.0%	0	0.0%	0	0.0%	0	0.0%	0	0.0%	0	0.0%	0
IKEA, Eastgate Road, Bristol	0.7%	8	0.0%	0	0.0%	0	0.0%	0	0.0%	0	3.9%	2	0.0%	0	0.0%	0	0.0%	0	0.0%	0
Lidl, Church Road, Lawrence Hill, Bristol, BS5 0BT	0.1%	1	0.0%	0	0.0%	0	0.0%	0	0.0%	0	0.0%	0	0.0%	0	0.0%	0	0.0%	0	0.0%	0
Screwfix, Bush Industrial Estate, Hammersmith Road, Bristol, BS5 7BD	0.5%	5	9.5%	5	0.0%	0	0.0%	0	0.0%	0	0.0%	0	0.0%	0	0.0%	0	0.0%	0	0.0%	0
St Mark's Road, Bristol	0.0%	0	0.0%	0	0.0%	0	0.0%	0	0.0%	0	0.0%	0	0.0%	0	0.0%	0	0.0%	0	0.0%	0
Tesco Extra, Eastgate Road, Eastville, Bristol, BS5 6XU	0.0%	0	0.0%	0	0.0%	0	0.0%	0	0.0%	0	0.0%	0	0.0%	0	0.0%	0	0.0%	0	0.0%	0
Tesco Metro, Church Road, Redfield, Bristol, BS5 9HT	0.0%	0	0.0%	0	0.0%	0	0.0%	0	0.0%	0	0.0%	0	0.0%	0	0.0%	0	0.0%	0	0.0%	0
Whitehall Local Centre, Bristol	0.0%	0	0.0%	0	0.0%	0	0.0%	0	0.0%	0	0.0%	0	0.0%	0	0.0%	0	0.0%	0	0.0%	0
Zone 3																				
Hanham Local Centre, Bristol	0.1%	1	0.0%	0	0.0%	0	0.0%	0	0.0%	0	0.0%	0	0.0%	0	0.0%	0	0.0%	0	0.0%	0
Kingswood Local Centre, Bristol (includes King Chase Shopping Centre)	0.6%	7	0.0%	0	0.0%	0	0.0%	0	0.0%	0	0.0%	0	0.0%	0	0.0%	0	0.0%	0	0.0%	0
Lidl, Halls Road, Kingswood, Bristol, BS15 8JD	0.0%	0	0.0%	0	0.0%	0	0.0%	0	0.0%	0	0.0%	0	0.0%	0	0.0%	0	0.0%	0	0.0%	0
Lidl, High Street, Hanham, Bristol, BS15 3QY	0.0%	0	0.0%	0	0.0%	0	0.0%	0	0.0%	0	0.0%	0	0.0%	0	0.0%	0	0.0%	0	0.0%	0

	Total		Zone 10		Zone 11		Zone 12		Zone 13		Zone 14		Zone 15		Zone 16		Zone 17		Zone 18	
Sainsbury's Superstore, Kings Chase Shopping Centre, Kingswood, Bristol, BS15 8LP	0.0%	0	0.0%	0	0.0%	0	0.0%	0	0.0%	0	0.0%	0	0.0%	0	0.0%	0	0.0%	0	0.0%	0
Zone 4																				
Bishopston Local Centre, Bristol	0.4%	4	0.0%	0	0.0%	0	0.0%	0	0.0%	0	0.0%	0	0.5%	0	0.0%	0	0.0%	0	0.0%	0
Cotham Hill Local Centre, Bristol	0.2%	2	0.0%	0	0.0%	0	0.0%	0	0.0%	0	0.0%	0	0.0%	0	0.0%	0	0.0%	0	0.0%	0
Gloucester Road, Bristol	2.2%	24	0.0%	0	0.0%	0	3.0%	2	0.0%	0	0.0%	0	0.0%	0	0.0%	0	0.0%	0	0.0%	0
Golden Hill Local Centre, Bristol	0.0%	0	0.0%	0	0.0%	0	0.0%	0	0.0%	0	0.0%	0	0.0%	0	0.0%	0	0.0%	0	0.0%	0
Horfield Local Centre, Bristol	0.0%	0	0.0%	0	0.0%	0	0.0%	0	0.0%	0	0.0%	0	0.0%	0	0.0%	0	0.0%	0	0.0%	0
Kingsdown Local Centre, Bristol	0.0%	0	0.0%	0	0.0%	0	0.0%	0	0.0%	0	0.0%	0	0.0%	0	0.0%	0	0.0%	0	0.0%	0
Montpelier Local Centre, Bristol	0.0%	0	0.0%	0	0.0%	0	0.0%	0	0.0%	0	0.0%	0	0.0%	0	0.0%	0	0.0%	0	0.0%	0
Redland Local Centre, Bristol	0.0%	0	0.0%	0	0.0%	0	0.0%	0	0.0%	0	0.0%	0	0.0%	0	0.0%	0	0.0%	0	0.0%	0
Sainsbury's Local, Gloucester Road, Bishopston, Bristol, BS7 8AE	0.0%	0	0.0%	0	0.0%	0	0.0%	0	0.0%	0	0.0%	0	0.0%	0	0.0%	0	0.0%	0	0.0%	0
Tesco Superstore, Lime Trees Road, Bristol, BS6 7XW	0.1%	1	0.0%	0	0.0%	0	0.0%	0	0.0%	0	0.0%	0	0.0%	0	0.0%	0	0.0%	0	0.0%	0
Westbury Park Local Centre, Bristol (includes North View shops)	0.0%	0	0.0%	0	0.0%	0	0.0%	0	0.0%	0	0.0%	0	0.0%	0	0.0%	0	0.0%	0	0.0%	0
Zone 5																				
Asda (Petrol Station), Whiteladies Road, Redland, Bristol, BS8 2XS	0.0%	0	0.0%	0	0.0%	0	0.0%	0	0.0%	0	0.0%	0	0.0%	0	0.0%	0	0.0%	0	0.0%	0
Brackenwood Plant & Garden Centre, Pill Road, Leigh Court Estate, Abbots Leigh	0.2%	2	0.0%	0	0.0%	0	0.0%	0	0.0%	0	0.0%	0	0.0%	0	0.0%	0	0.0%	0	0.0%	0
Clifton Down Shopping Centre, Whiteladies Road, Bristol (Sainsbury's, WHSmith, Boots, Holland & Barrett & more)	0.8%	8	0.0%	0	0.0%	0	0.0%	0	0.0%	0	3.9%	2	0.0%	0	0.0%	0	0.0%	0	0.0%	0
Clifton VILLAGE Local Centre, Bristol (includes The Clifton Arcade)	1.1%	12	0.0%	0	0.0%	0	0.0%	0	0.0%	0	0.0%	0	0.0%	0	0.0%	0	0.0%	0	0.0%	0
Hotwells Local Centre,	0.0%	0	0.0%	0	0.0%	0	0.0%	0	0.0%	0	0.0%	0	0.0%	0	0.0%	0	0.0%	0	0.0%	0

	Total		Zone 10		Zone 11		Zone 12		Zone 13		Zone 14		Zone 15		Zone 16		Zone 17		Zone 18	
Bristol																				
Marks & Spencer, Whiteladies Road, High Street, Clifton, Bristol, BS8 2AZ	0.0%	0	0.0%	0	0.0%	0	0.0%	0	0.0%	0	0.0%	0	0.0%	0	0.0%	0	0.0%	0	0.0%	0
Park Street / Queens Road, Clifton, Bristol	0.1%	1	0.0%	0	0.0%	0	0.0%	0	0.0%	0	0.0%	0	0.0%	0	0.0%	0	0.0%	0	0.0%	0
Sainsbury's Superstore, Clifton Down Shopping Centre, Bristol, BS8 2NN	0.0%	0	0.0%	0	0.0%	0	0.0%	0	0.0%	0	0.0%	0	0.0%	0	0.0%	0	0.0%	0	0.0%	0
Sainsbury's Superstore, Queens Road, Clifton, Bristol, BS8 1RE	0.0%	0	0.0%	0	0.0%	0	0.0%	0	0.0%	0	0.0%	0	0.0%	0	0.0%	0	0.0%	0	0.0%	0
Toolstation, Whiteladies Road, Clifton, Bristol, BS8 2LG	0.1%	1	0.0%	0	0.0%	0	0.0%	0	0.0%	0	0.0%	0	0.0%	0	0.0%	0	0.0%	0	0.0%	0
Waitrose (Little), Clifton Pavilion, Queens Road, Clifton, Bristol, BS8 1QS	0.0%	0	0.0%	0	0.0%	0	0.0%	0	0.0%	0	0.0%	0	0.0%	0	0.0%	0	0.0%	0	0.0%	0
Whiteladies Road, Clifton, Bristol (NOT including Clifton Down Shopping Centre)	0.7%	7	0.0%	0	0.0%	0	0.0%	0	0.0%	0	0.0%	0	0.0%	0	0.0%	0	0.0%	0	0.0%	0
Zone 6																				
Henleaze Garden Shop, Henleaze Road, Henleaze, Bristol, BS9 4NB	1.1%	12	0.0%	0	0.0%	0	0.0%	0	0.0%	0	0.0%	0	0.0%	0	0.0%	0	0.0%	0	0.0%	0
Henleaze Local Centre, Bristol	0.7%	8	0.0%	0	0.0%	0	0.0%	0	0.0%	0	0.6%	0	0.5%	0	0.0%	0	0.0%	0	0.0%	0
Morrisons, Wellington Hill West, Henleaze, Bristol, BS9 4QL	0.0%	0	0.0%	0	0.0%	0	0.0%	0	0.0%	0	0.0%	0	0.0%	0	0.0%	0	0.0%	0	0.0%	0
Sea Mills Local Centre, Bristol	0.0%	0	0.0%	0	0.0%	0	0.0%	0	0.0%	0	0.0%	0	0.0%	0	0.0%	0	0.0%	0	0.0%	0
Stoke Bishop Local Centre, Bristol	0.0%	0	0.0%	0	0.0%	0	0.0%	0	0.0%	0	0.0%	0	0.0%	0	0.0%	0	0.0%	0	0.0%	0
Waitrose, Northumbria Drive, Westbury Park, Henleaze, Bristol, BS9 4HN	0.0%	0	0.0%	0	0.0%	0	0.0%	0	0.0%	0	0.0%	0	0.0%	0	0.0%	0	0.0%	0	0.0%	0
Westbury-on-Trym Local Centre, Bristol	0.2%	2	0.0%	0	0.0%	0	0.0%	0	0.0%	0	0.0%	0	0.0%	0	0.0%	0	0.0%	0	0.0%	0
Zone 7																				
Aldi, Muller Road, Bristol, BS7 9NU	0.0%	0	0.0%	0	0.0%	0	0.0%	0	0.0%	0	0.0%	0	0.0%	0	0.0%	0	0.0%	0	0.0%	0
Aldi, Petherbrige Way, Horfield, Bristol, BS7	0.0%	0	0.0%	0	0.0%	0	0.0%	0	0.0%	0	0.0%	0	0.0%	0	0.0%	0	0.0%	0	0.0%	0

	Total		Zone 10		Zone 11		Zone 12		Zone 13		Zone 14		Zone 15		Zone 16		Zone 17		Zone 18	
9NZ																				
Ashley Down Local Centre, Bristol	0.1%	1	0.0%	0	0.0%	0	0.0%	0	0.0%	0	0.0%	0	0.0%	0	0.0%	0	0.0%	0	0.0%	0
Home Bargains, Petherbridge Way, Bristol, BS7 9NZ	0.4%	4	0.0%	0	0.0%	0	0.0%	0	0.0%	0	0.0%	0	0.0%	0	0.0%	0	0.0%	0	0.0%	0
Lidl, Muller Road, Bristol, BS7 9RB	0.0%	0	0.0%	0	0.0%	0	0.0%	0	0.0%	0	0.0%	0	0.0%	0	0.0%	0	0.0%	0	0.0%	0
Lidl, Southmead Road, Bristol, BS10 5NE	0.0%	0	0.0%	0	0.0%	0	0.0%	0	0.0%	0	0.0%	0	0.0%	0	0.0%	0	0.0%	0	0.0%	0
Lockleaze Local Centre, Bristol	0.0%	0	0.0%	0	0.0%	0	0.0%	0	0.0%	0	0.0%	0	0.0%	0	0.0%	0	0.0%	0	0.0%	0
Southmead Local Centre, Bristol	0.0%	0	0.0%	0	0.0%	0	0.0%	0	0.0%	0	0.0%	0	0.0%	0	0.0%	0	0.0%	0	0.0%	0
Zone 8																				
Aldi, Crow Lane, Henbury, Bristol, BS10 7EN	0.4%	4	0.0%	0	0.0%	0	0.0%	0	0.0%	0	0.0%	0	2.8%	2	0.0%	0	0.0%	0	0.0%	0
Aldi, Greystoke Avenue, Southmead, Bristol, BS10 6AS	0.0%	0	0.0%	0	0.0%	0	0.0%	0	0.0%	0	0.0%	0	0.0%	0	0.0%	0	0.0%	0	0.0%	0
Avonmouth Local Centre, Bristol	0.0%	0	0.0%	0	0.0%	0	0.0%	0	0.0%	0	0.0%	0	0.0%	0	0.0%	0	0.0%	0	0.0%	0
B&Q, Cribbs Causeway, Bristol	18.9%	208	15.3%	8	0.0%	0	43.4%	25	60.1%	31	12.9%	6	3.3%	2	0.7%	0	3.0%	2	0.0%	0
Blaise Plant Nursery, Kings Weston Road, Bristol, BS11 0XF	0.2%	2	0.9%	0	0.0%	0	0.0%	0	0.0%	0	0.0%	0	0.0%	0	0.0%	0	0.0%	0	0.0%	0
Brentry Local Centre, Bristol	0.0%	0	0.0%	0	0.0%	0	0.0%	0	0.0%	0	0.0%	0	0.0%	0	0.0%	0	0.0%	0	0.0%	0
Co-op, Ridingleaze, Lawrence Weston, Bristol, BS11 0QB	0.0%	0	0.0%	0	0.0%	0	0.0%	0	0.0%	0	0.0%	0	0.0%	0	0.0%	0	0.0%	0	0.0%	0
Costco, St Brendans Way, Bristol	0.1%	2	0.0%	0	0.0%	0	0.0%	0	1.5%	1	0.0%	0	0.0%	0	0.0%	0	0.0%	0	0.0%	0
Henbury Local Centre, Bristol	0.0%	0	0.0%	0	0.0%	0	0.0%	0	0.0%	0	0.0%	0	0.0%	0	0.0%	0	0.0%	0	0.0%	0
Lawrence Weston Local Centre, Bristol	0.0%	0	0.0%	0	0.0%	0	0.0%	0	0.0%	0	0.0%	0	0.0%	0	0.0%	0	0.0%	0	0.0%	0
Lidl, Stile Acres, Lawrence Weston, Bristol, BS11 0PZ	0.0%	0	0.0%	0	0.0%	0	0.0%	0	0.0%	0	0.0%	0	0.0%	0	0.0%	0	0.0%	0	0.0%	0
Morrisons, Cribbs Causeway, Bristol, BS10 7UD	0.2%	2	0.0%	0	0.0%	0	0.0%	0	1.5%	1	0.0%	0	0.0%	0	0.0%	0	0.0%	0	0.0%	0
Screwfix, Avonbridge Trading Estate, Bristol, BS11 9QD	0.2%	2	0.0%	0	0.0%	0	0.0%	0	0.0%	0	0.0%	0	0.0%	0	0.0%	0	0.0%	0	0.0%	0
Shirehampton Village Centre	0.0%	0	0.0%	0	0.0%	0	0.0%	0	0.0%	0	0.0%	0	0.0%	0	0.0%	0	0.0%	0	0.0%	0

	Total		Zone 10		Zone 11		Zone 12		Zone 13		Zone 14		Zone 15		Zone 16		Zone 17		Zone 18	
Stax Trade Centre, Wyck Beck Road, Brentry, Bristol	0.0%	0	0.0%	0	0.0%	0	0.0%	0	0.0%	0	0.0%	0	0.0%	0	0.0%	0	0.0%	0	0.0%	0
Zone 9																				
Aldi, Bath Road, Longwell Green, Bristol, BS30 9DE	0.0%	0	0.0%	0	0.0%	0	0.0%	0	0.0%	0	0.0%	0	0.0%	0	0.0%	0	0.0%	0	0.0%	0
Asda, Craven Way, Longwell Green, Bristol, BS30 7DY	0.1%	1	0.0%	0	0.0%	0	0.0%	0	0.0%	0	0.0%	0	0.0%	0	0.0%	0	0.0%	0	0.0%	0
Aspects Leisure Park, Hanham, Bristol, BS15 9LA	0.0%	0	0.0%	0	0.0%	0	0.0%	0	0.0%	0	0.0%	0	0.0%	0	0.0%	0	0.0%	0	0.0%	0
B&Q, Gallagher Retail Park, Longwell Green	16.9%	186	26.3%	13	48.9%	47	0.8%	0	0.0%	0	2.6%	1	1.1%	1	11.2%	8	1.1%	1	46.8%	20
Gallagher Retail Park, LONGWELL GREEN (B&Q, Currys, Next, Tradepoint, M&S, Outfit & more)	7.8%	86	5.5%	3	20.6%	20	0.0%	0	0.0%	0	3.9%	2	0.0%	0	5.7%	4	0.6%	0	25.9%	11
Lidl, Aldermoor Lane, Bristol, BS30 7TX	0.0%	0	0.0%	0	0.0%	0	0.0%	0	0.0%	0	0.0%	0	0.0%	0	0.0%	0	0.0%	0	0.0%	0
Longwell Green Local Centre, Bristol (e.g. Bath Road shops near where Aldi is - NOT Longwell Green Retail Park, Bristol)	0.8%	9	4.7%	2	0.0%	0	0.0%	0	0.0%	0	0.0%	0	0.0%	0	0.0%	0	0.0%	0	3.0%	1
Marks & Spencer, Gallagher Retail Park, Longwell Green, Bristol, BS30 7DA	0.0%	0	0.0%	0	0.0%	0	0.0%	0	0.0%	0	0.0%	0	0.0%	0	0.0%	0	0.0%	0	0.0%	0
Oldland Common Village Centre	0.2%	2	0.0%	0	0.5%	1	0.0%	0	0.0%	0	0.0%	0	0.0%	0	0.0%	0	0.0%	0	0.0%	0
Screwfix, Green Trade Park, Longwell, Bristol, BS30 7ER	0.2%	2	1.8%	1	0.0%	0	0.0%	0	0.0%	0	0.0%	0	0.0%	0	0.0%	0	0.0%	0	0.0%	0
Smyths Toys, Longwell Green, Bristol, BS30 7TX	0.0%	0	0.0%	0	0.0%	0	0.0%	0	0.0%	0	0.0%	0	0.0%	0	0.0%	0	0.0%	0	0.0%	0
Wickes, Aldermoor Way, Longwell Green, Bristol, BS30 7DA	0.0%	0	0.0%	0	0.0%	0	0.0%	0	0.0%	0	0.0%	0	0.0%	0	0.0%	0	0.0%	0	0.7%	0
Zone 10																				
Aldi, Fishponds Road, Bristol, BS16 3HJ	0.0%	0	0.0%	0	0.0%	0	0.0%	0	0.0%	0	0.0%	0	0.0%	0	0.0%	0	0.0%	0	0.0%	0
Channons Hill Retail Park, Fishponds (B&M, Iceland, Card Factory, One Below & Sue Ryder)	1.0%	11	16.0%	8	0.0%	0	0.8%	0	0.0%	0	0.0%	0	0.0%	0	0.0%	0	0.0%	0	0.0%	0
Fishponds Local Centre,	0.2%	2	2.8%	1	0.0%	0	0.0%	0	0.0%	0	0.0%	0	0.0%	0	0.0%	0	0.0%	0	0.0%	0

	Total		Zone 10		Zone 11		Zone 12		Zone 13		Zone 14		Zone 15		Zone 16		Zone 17		Zone 18	
Bristol																				
Hambrook Village Centre	0.0%	0	0.0%	0	0.0%	0	0.0%	0	0.0%	0	0.0%	0	0.0%	0	0.0%	0	0.0%	0	0.0%	0
Lidl, Fishponds Road, Bristol, BS16 3UF	0.0%	0	0.9%	0	0.0%	0	0.0%	0	0.0%	0	0.0%	0	0.0%	0	0.0%	0	0.0%	0	0.0%	0
Lodge Causeway Local Centre, Bristol	0.0%	0	0.0%	0	0.0%	0	0.0%	0	0.0%	0	0.0%	0	0.0%	0	0.0%	0	0.0%	0	0.0%	0
Morrisons, Fishponds Road, Bristol, BS16 3US	0.3%	3	1.9%	1	0.0%	0	0.0%	0	0.0%	0	0.0%	0	0.0%	0	0.0%	0	0.0%	0	0.0%	0
Sainsbury's Local, Fishponds Road, Fishponds, Bristol, BS16 3TE	0.0%	0	0.0%	0	0.0%	0	0.0%	0	0.0%	0	0.0%	0	0.0%	0	0.0%	0	0.0%	0	0.0%	0
Zone 11																				
Co-op, Badminton Road, Downend, Bristol, BS16 6BB	0.0%	0	0.0%	0	0.0%	0	0.0%	0	0.0%	0	0.0%	0	0.0%	0	0.0%	0	0.0%	0	0.0%	0
Downend Local Centre, Bristol	0.0%	0	0.9%	0	0.0%	0	0.0%	0	0.0%	0	0.0%	0	0.0%	0	0.0%	0	0.0%	0	0.0%	0
Emersons Green Local Centre, Bristol (e.g. Emerson's Way shops where vets is - NOT Emersons Green Retail Park)	0.3%	3	0.0%	0	2.8%	3	0.8%	0	0.0%	0	0.0%	0	0.0%	0	0.0%	0	0.0%	0	0.0%	0
Emersons Green Retail Park, Bristol (Lidl, Boots, Argos, Poundland, Peacocks, Sports Direct & more)	1.5%	16	0.0%	0	13.5%	13	0.0%	0	0.0%	0	0.0%	0	0.0%	0	0.0%	0	0.0%	0	0.7%	0
Fonthill Garden Centre, Bath Road, Bristol, BS30 6HX	0.6%	7	0.0%	0	1.6%	2	0.0%	0	0.0%	0	0.0%	0	0.0%	0	0.0%	0	0.0%	0	5.2%	2
Lidl, The Village, Emersons Way, Bristol, BS16 7AE	0.0%	0	0.0%	0	0.0%	0	0.0%	0	0.0%	0	0.0%	0	0.0%	0	0.0%	0	0.0%	0	0.0%	0
Lyde Green Local Centre, Bristol	0.0%	0	0.0%	0	0.0%	0	0.0%	0	0.0%	0	0.0%	0	0.0%	0	0.0%	0	0.0%	0	0.0%	0
Sainsbury's Superstore, Emersons Green, Bristol, BS16 7AE	0.0%	0	0.0%	0	0.0%	0	0.0%	0	0.0%	0	0.0%	0	0.0%	0	0.0%	0	0.0%	0	0.0%	0
St Aldams Garden Centre, Westerleigh Road, Pucklechurch, Bristol, BS16 9PY	0.1%	1	0.0%	0	0.0%	0	0.8%	0	0.0%	0	0.0%	0	0.0%	0	0.0%	0	0.0%	0	0.0%	0
Staple Hill Local Centre, Bristol	0.4%	4	0.0%	0	4.4%	4	0.0%	0	0.0%	0	0.0%	0	0.0%	0	0.0%	0	0.0%	0	0.0%	0
Tesco Superstore, Broad Street, Staple Hill, Bristol, BS16 5NP	0.0%	0	0.0%	0	0.0%	0	0.0%	0	0.0%	0	0.0%	0	0.0%	0	0.0%	0	0.0%	0	0.0%	0
The Carpet Barn, Bath Road,	0.0%	0	0.0%	0	0.0%	0	0.0%	0	0.0%	0	0.0%	0	0.0%	0	0.0%	0	0.0%	0	0.0%	0

	Total		Zone 10		Zone 11		Zone 12		Zone 13		Zone 14		Zone 15		Zone 16		Zone 17		Zone 18	
Longwell Green, Bristol, BS30 6DL																				
Warmley Village Centre	0.0%	0	0.0%	0	0.0%	0	0.0%	0	0.0%	0	0.0%	0	0.0%	0	0.0%	0	0.0%	0	0.0%	0
Willsbridge Local Centre, Bristol	0.0%	0	0.0%	0	0.0%	0	0.0%	0	0.0%	0	0.0%	0	0.0%	0	0.0%	0	0.0%	0	0.0%	0
Zone 12																				
Aldi, Brook Way, Patchway, Bradley Stoke, BS32 9DA	0.2%	2	0.0%	0	0.0%	0	0.0%	0	4.1%	2	0.0%	0	0.0%	0	0.0%	0	0.0%	0	0.0%	0
Almondsbury Garden Centre, Over Lane, Almondsbury	2.3%	25	0.9%	0	0.5%	1	3.0%	2	3.1%	2	0.0%	0	0.0%	0	0.0%	0	0.0%	0	0.7%	0
Coalpit Heath Village Centre	0.0%	0	0.0%	0	0.0%	0	0.0%	0	0.0%	0	0.0%	0	0.0%	0	0.0%	0	0.0%	0	0.0%	0
Elmwood Garden Centre, Westerleigh Road, Henfield, Bristol, BS36 2UP	0.0%	1	0.0%	0	0.5%	1	0.0%	0	0.0%	0	0.0%	0	0.0%	0	0.0%	0	0.0%	0	0.0%	0
Frampton Cotterell Village Centre	0.0%	0	0.0%	0	0.0%	0	0.0%	0	0.0%	0	0.0%	0	0.0%	0	0.0%	0	0.0%	0	0.0%	0
Pilning Village Centre	0.0%	0	0.0%	0	0.0%	0	0.0%	0	0.0%	0	0.0%	0	0.0%	0	0.0%	0	0.0%	0	0.0%	0
Winterbourne Village Centre	0.0%	0	0.0%	0	0.0%	0	0.0%	0	0.0%	0	0.0%	0	0.0%	0	0.0%	0	0.0%	0	0.0%	0
Zone 13																				
Abbey Wood Shopping Park, Filton (Asda, Matalan, Pets at Home, Poundland, B&M & more)	0.3%	3	0.0%	0	0.0%	0	0.0%	0	1.5%	1	2.6%	1	0.0%	0	0.0%	0	0.0%	0	0.0%	0
Asda, Abbey Wood Shopping Park, Filton, BS34 7JL	0.0%	0	0.0%	0	0.0%	0	0.0%	0	0.0%	0	0.0%	0	0.0%	0	0.0%	0	0.0%	0	0.0%	0
Asda, Highwood Lane, Patchway, Bristol, BS34 5TL	0.0%	0	0.0%	0	0.0%	0	0.0%	0	0.0%	0	0.0%	0	0.0%	0	0.0%	0	0.0%	0	0.0%	0
B&M, Centaurus Road, Patchway, Bristol, BS34 5TS	0.2%	2	0.0%	0	0.0%	0	0.0%	0	0.0%	0	0.0%	0	0.0%	0	0.0%	0	0.0%	0	0.0%	0
Bradley Stoke Town Centre (includes Willowbrook Shopping Centre)	0.0%	0	0.0%	0	0.0%	0	0.0%	0	0.0%	0	0.0%	0	0.0%	0	0.0%	0	0.0%	0	0.0%	0
Cribbs Causeway, Bristol (includes the Mall & Retail Park)	2.6%	29	0.0%	0	0.0%	0	10.2%	6	13.5%	7	0.0%	0	0.0%	0	0.0%	0	0.0%	0	0.0%	0
Filton Local Centre, Bristol	0.2%	2	0.0%	0	0.0%	0	0.0%	0	4.1%	2	0.0%	0	0.0%	0	0.0%	0	0.0%	0	0.0%	0
Iceland (The Food Warehouse), Willowbrook Shopping Centre, Bradley Stoke, BS32 8BS	0.0%	0	0.0%	0	0.0%	0	0.0%	0	0.0%	0	0.0%	0	0.0%	0	0.0%	0	0.0%	0	0.0%	0
Kellaway Building Supplies, Olympus House, Patchway	0.3%	4	0.0%	0	0.0%	0	0.0%	0	0.0%	0	0.0%	0	0.0%	0	0.0%	0	0.0%	0	0.0%	0

	Total		Zone 10		Zone 11		Zone 12		Zone 13		Zone 14		Zone 15		Zone 16		Zone 17		Zone 18	
Lidl, Fox Den Road, Bristol, BS34 8SP	0.0%	0	0.0%	0	0.0%	0	0.0%	0	0.0%	0	0.0%	0	0.0%	0	0.0%	0	0.0%	0	0.0%	0
Lidl, Haze Way, Patchway, BS34 5BZ	0.0%	0	0.0%	0	0.0%	0	0.0%	0	0.0%	0	0.0%	0	0.0%	0	0.0%	0	0.0%	0	0.0%	0
Little Stoke Village Centre	0.0%	0	0.0%	0	0.0%	0	0.0%	0	0.0%	0	0.0%	0	0.0%	0	0.0%	0	0.0%	0	0.0%	0
Marks & Spencer, The Mall, Cribbs Causeway, BS34 5QT	0.0%	0	0.0%	0	0.0%	0	0.0%	0	0.0%	0	0.0%	0	0.0%	0	0.0%	0	0.0%	0	0.0%	0
Patchway Town Centre	0.0%	0	0.0%	0	0.0%	0	0.0%	0	0.0%	0	0.0%	0	0.0%	0	0.0%	0	0.0%	0	0.0%	0
Sainsbury's Superstore, Fox Den Road, Stoke Gifford, BS34 8SS	0.0%	0	0.0%	0	0.0%	0	0.0%	0	0.0%	0	0.0%	0	0.0%	0	0.0%	0	0.0%	0	0.0%	0
Screwfix, Station Road, Filton, Bristol, BS34 7JW	0.1%	1	0.0%	0	0.0%	0	0.8%	0	0.0%	0	0.0%	0	0.0%	0	0.0%	0	0.0%	0	0.0%	0
Stoke Gifford District Shopping Centre (The Range, Poundstretcher & Lidl)	0.2%	3	0.0%	0	0.0%	0	0.0%	0	3.2%	2	0.0%	0	0.0%	0	0.0%	0	0.0%	0	0.0%	0
Tesco Extra, Willow Brook Centre, Bradley Stoke, BS32 8EF	0.0%	0	0.0%	0	0.0%	0	0.0%	0	0.8%	0	0.0%	0	0.0%	0	0.0%	0	0.0%	0	0.0%	0
The Shield Retail Centre, Gloucester Road North, Filton, Bristol, BS34 7BR	0.0%	0	0.0%	0	0.0%	0	0.0%	0	0.0%	0	0.0%	0	0.0%	0	0.0%	0	0.0%	0	0.0%	0
Travis Perkins, New Road, Stoke Gifford, Bristol, BS34 8QW	0.1%	1	0.0%	0	0.0%	0	0.0%	0	0.0%	0	0.0%	0	0.0%	0	0.0%	0	0.0%	0	0.0%	0
Willow Brook Shopping Centre, Bradley Stoke (Tesco Extra, Boots, Pets at Home, Poundstretcher & more)	0.0%	0	0.0%	0	0.0%	0	0.0%	0	0.0%	0	0.0%	0	0.0%	0	0.0%	0	0.0%	0	0.0%	0
Zone 14																				
Aldi, North Street, Bedminster, Bristol, BS3 1JA	0.1%	1	0.0%	0	0.0%	0	0.0%	0	0.0%	0	1.2%	1	0.0%	0	0.0%	0	0.0%	0	0.0%	0
Asda, East Street, Bedminster, Bristol, BS3 4JY	0.1%	2	0.0%	0	0.0%	0	0.0%	0	0.0%	0	3.2%	2	0.0%	0	0.0%	0	0.0%	0	0.0%	0
Axis Trampoline Club, South Liberty Lane, Bristol, BS3 2SU	0.0%	0	0.0%	0	0.0%	0	0.0%	0	0.0%	0	0.0%	0	0.0%	0	0.0%	0	0.0%	0	0.0%	0
B&M, Winterstoke Road, Bristol, BS3 2LF	0.0%	0	0.0%	0	0.0%	0	0.0%	0	0.0%	0	0.0%	0	0.0%	0	0.0%	0	0.0%	0	0.0%	0
Bedminster Local Centre, Bristol	1.0%	11	0.0%	0	0.0%	0	0.0%	0	0.0%	0	7.7%	4	0.0%	0	0.0%	0	0.0%	0	0.0%	0
CW Jones Carpet &	0.0%	0	0.0%	0	0.0%	0	0.0%	0	0.0%	0	0.0%	0	0.0%	0	0.0%	0	0.0%	0	0.0%	0

	Total		Zone 10		Zone 11		Zone 12		Zone 13		Zone 14		Zone 15		Zone 16		Zone 17		Zone 18	
Flooring, Hartcliffe Way, Bedminster, BS3 5RU																				
Iceland (The Food Warehouse), South Bristol Retail Park, Ashton Gate, Bristol, BS3 2LQ	0.0%	0	0.0%	0	0.0%	0	0.0%	0	0.0%	0	0.0%	0	0.0%	0	0.0%	0	0.0%	0	0.0%	0
Lidl, Sheene Road, Bristol, BS3 4EG	0.0%	0	0.0%	0	0.0%	0	0.0%	0	0.0%	0	0.0%	0	0.0%	0	0.0%	0	0.0%	0	0.0%	0
Riverside Garden Centre, Clift House Road, Southville, Bristol	2.4%	26	0.0%	0	0.0%	0	0.0%	0	0.0%	0	11.5%	5	0.0%	0	0.0%	0	0.0%	0	0.0%	0
Sainsbury's Superstore, Winterstoke Road, Bristol, BS3 2NS	0.2%	2	0.0%	0	0.0%	0	0.0%	0	0.0%	0	0.0%	0	0.0%	0	0.0%	0	0.0%	0	0.0%	0
South Bristol Retail Park, Winterstoke Road, Ashton Gate, Bristol (Halfords, Food Warehouse, Currys & B&M)	0.6%	7	0.0%	0	0.0%	0	0.0%	0	0.0%	0	0.0%	0	0.5%	0	3.7%	3	0.0%	0	0.0%	0
Southville Local Centre, Bristol	0.0%	0	0.0%	0	0.0%	0	0.0%	0	0.0%	0	0.0%	0	0.0%	0	0.0%	0	0.0%	0	0.0%	0
Wickes, Winterstoke Road, Ashton Gate, Bristol, BS3 2LQ	1.2%	14	0.0%	0	0.0%	0	3.1%	2	0.0%	0	8.8%	4	0.0%	0	1.4%	1	0.6%	0	0.0%	0
Winterstoke Road, Bristol	0.0%	0	0.0%	0	0.0%	0	0.0%	0	0.0%	0	0.0%	0	0.0%	0	0.0%	0	0.0%	0	0.0%	0
Zone 15																				
Aldi, Imperial Park, Bristol, BS13 7TJ	0.0%	0	0.0%	0	0.0%	0	0.0%	0	0.0%	0	0.0%	0	0.0%	0	0.0%	0	0.0%	0	0.0%	0
B&Q, Imperial Retail Park, Bristol	12.0%	132	0.0%	0	0.0%	0	0.0%	0	0.0%	0	31.8%	15	52.0%	39	44.2%	30	58.8%	35	0.0%	0
B&Q, Wills Way, Bishopsworth, Bristol, BS13 7TJ	0.0%	0	0.0%	0	0.0%	0	0.0%	0	0.0%	0	0.6%	0	0.0%	0	0.0%	0	0.0%	0	0.0%	0
Bishopsworth Local Centre, Bristol	0.0%	0	0.0%	0	0.0%	0	0.0%	0	0.0%	0	0.0%	0	0.0%	0	0.0%	0	0.0%	0	0.0%	0
Hartcliffe Local Centre, Bristol	0.0%	0	0.0%	0	0.0%	0	0.0%	0	0.0%	0	0.0%	0	0.0%	0	0.0%	0	0.0%	0	0.0%	0
Headley Park Local Centre, Bristol	0.0%	0	0.0%	0	0.0%	0	0.0%	0	0.0%	0	0.0%	0	0.0%	0	0.0%	0	0.0%	0	0.0%	0
Home Bargains, Whitchurch Lane, Bristol, BS13 7TW	0.0%	0	0.0%	0	0.0%	0	0.0%	0	0.0%	0	0.0%	0	0.0%	0	0.0%	0	0.0%	0	0.0%	0
Imperial Retail Park, Wills Way, Bristol (B&Q, Argos, Bedworld, B&M, Homesense, The Range & more)	4.4%	48	0.0%	0	1.1%	1	0.0%	0	0.0%	0	3.8%	2	34.4%	26	9.2%	6	13.1%	8	0.0%	0
Lidl, Whitchurch Lane,	0.0%	0	0.0%	0	0.0%	0	0.0%	0	0.0%	0	0.0%	0	0.0%	0	0.0%	0	0.6%	0	0.0%	0

	Total		Zone 10		Zone 11		Zone 12		Zone 13		Zone 14		Zone 15		Zone 16		Zone 17		Zone 18	
Bishopsworth, Bristol, BS13 7TE																				
Morrisons, Peterson Avenue, Hartcliffe, Bristol, BS13 0BE	0.0%	0	0.0%	0	0.0%	0	0.0%	0	0.0%	0	0.0%	0	0.0%	0	0.0%	0	0.0%	0	0.0%	0
Zone 16																				
Brislington Local Centre	0.3%	4	0.0%	0	1.1%	1	0.0%	0	0.0%	0	0.0%	0	0.0%	0	2.8%	2	0.0%	0	1.5%	1
Brislington Retail Park, Bath Road, Bristol (Halfords, B&M, Dreams, Matalan, Sports Direct & more)	0.6%	7	0.0%	0	0.0%	0	0.0%	0	0.0%	0	0.0%	0	0.0%	0	3.5%	2	1.1%	1	2.9%	1
Broadwalk Shopping Centre, Knowle, Bristol, BS4 2RA	0.0%	0	0.0%	0	0.0%	0	0.0%	0	0.0%	0	0.0%	0	0.0%	0	0.0%	0	0.0%	0	0.0%	0
Co-op, Wyatts View, Brislington, St. Annes, Bristol, BS4 4WW	0.0%	0	0.0%	0	0.0%	0	0.0%	0	0.0%	0	0.0%	0	0.0%	0	0.7%	0	0.0%	0	0.0%	0
CrossFit, Dixon Road, Brislington, BS4 5QW	0.0%	0	0.0%	0	0.0%	0	0.0%	0	0.0%	0	0.0%	0	0.0%	0	0.0%	0	0.0%	0	0.0%	0
Knowle Local Centre, Bristol	0.0%	0	0.0%	0	0.0%	0	0.0%	0	0.0%	0	0.0%	0	0.0%	0	0.0%	0	0.0%	0	0.0%	0
Lidl, Brislington Retail Park, Bristol, BS4 5NG	0.0%	0	0.0%	0	0.0%	0	0.0%	0	0.0%	0	0.0%	0	0.0%	0	0.0%	0	0.0%	0	0.0%	0
Sainsbury's Superstore, St Philips Causeway, Arnos Vale, Bristol, BS4 3BD	0.1%	1	0.0%	0	0.0%	0	0.0%	0	0.0%	0	0.0%	0	0.0%	0	1.4%	1	0.0%	0	0.0%	0
Screwfix, Wilverley Trading Estate, Brislington, Bristol, BS4 5NL	0.2%	2	0.0%	0	0.0%	0	0.0%	0	0.0%	0	0.0%	0	0.0%	0	0.0%	0	3.5%	2	0.0%	0
St Anne's Local Centre, Bristol	0.0%	0	0.0%	0	0.0%	0	0.0%	0	0.0%	0	0.0%	0	0.0%	0	0.0%	0	0.0%	0	0.0%	0
Tesco Extra, Callington Road, Brislington, Bristol, BS4 5AY	0.2%	2	0.0%	0	0.0%	0	0.0%	0	0.0%	0	0.0%	0	0.0%	0	0.0%	0	3.0%	2	0.0%	0
Totterdown Local Centre, Bristol	0.0%	0	0.0%	0	0.0%	0	0.0%	0	0.0%	0	0.0%	0	0.0%	0	0.0%	0	0.0%	0	0.0%	0
Tramway Retail Park, Bath Road, Brislington (Dunelm & Go Outdoors)	0.0%	0	0.0%	0	0.0%	0	0.0%	0	0.0%	0	0.0%	0	0.0%	0	0.0%	0	0.0%	0	0.0%	0
Zone 17																				
Asda, Oatlands Avenue, Whitchurch, BS14 0ST	0.2%	2	0.0%	0	0.0%	0	0.0%	0	0.0%	0	0.0%	0	0.5%	0	0.0%	0	3.4%	2	0.0%	0
Hengrove Local Centre, Bristol	0.3%	4	0.0%	0	0.0%	0	0.0%	0	0.0%	0	0.0%	0	2.2%	2	0.0%	0	3.4%	2	0.0%	0
Red Lion Carpets, Wells Road, Bristol, BS14 9AF	0.0%	0	0.0%	0	0.0%	0	0.0%	0	0.0%	0	0.0%	0	0.0%	0	0.0%	0	0.0%	0	0.0%	0
Stockwood Local Centre, Bristol	0.0%	0	0.0%	0	0.0%	0	0.0%	0	0.0%	0	0.0%	0	0.0%	0	0.0%	0	0.0%	0	0.0%	0
Tesco Express, Wells Road,	0.0%	0	0.0%	0	0.0%	0	0.0%	0	0.0%	0	0.0%	0	0.0%	0	0.0%	0	0.0%	0	0.0%	0

	Total		Zone 10		Zone 11		Zone 12		Zone 13		Zone 14		Zone 15		Zone 16		Zone 17		Zone 18	
Whitchurch, Bristol, BS14 9HX																				
Whitchurch Local Centre, Bristol	0.0%	0	0.0%	0	0.0%	0	0.0%	0	0.0%	0	0.0%	0	0.0%	0	0.0%	0	0.0%	0	0.0%	0
Whitehall Garden Centre, Norton Lane, Bristol, BS14 0BT	0.5%	5	0.0%	0	0.0%	0	0.0%	0	0.0%	0	0.0%	0	0.5%	0	2.1%	1	5.0%	3	0.7%	0
Zone 18																				
Keynsham Town Centre	0.1%	1	0.0%	0	0.0%	0	0.0%	0	0.0%	0	0.0%	0	0.0%	0	0.0%	0	0.0%	0	2.2%	1
Tesco Superstore, Bristol Road, Keynsham, Bristol, BS31 2BA	0.1%	1	0.0%	0	0.0%	0	0.0%	0	0.0%	0	0.0%	0	0.0%	0	0.0%	0	0.0%	0	2.9%	1
Waitrose, Broadmead Lane, Keynsham, BS31 1ST	0.0%	0	0.0%	0	0.0%	0	0.0%	0	0.0%	0	0.0%	0	0.0%	0	0.0%	0	0.0%	0	0.0%	0
Outside Survey Area																				
Abergavenny Town Centre	0.0%	0	0.0%	0	0.0%	0	0.0%	0	0.0%	0	0.0%	0	0.0%	0	0.0%	0	0.0%	0	0.0%	0
Aldi, Horseshoe Lane, Thornbury, BS35 2AX	0.0%	0	0.0%	0	0.0%	0	0.0%	0	0.0%	0	0.0%	0	0.0%	0	0.0%	0	0.0%	0	0.0%	0
Aldi, Wyndham Way, Portishead, Bristol, BS20 8LR	0.0%	0	0.0%	0	0.0%	0	0.0%	0	0.0%	0	0.0%	0	0.0%	0	0.0%	0	0.0%	0	0.0%	0
Allington Farm Shop, A420, Allington, Chippenham, SN14 6LJ	0.0%	0	0.0%	0	0.0%	0	0.0%	0	0.0%	0	0.0%	0	0.0%	0	0.0%	0	0.0%	0	0.0%	0
Alveston Village Centre	0.0%	0	0.0%	0	0.0%	0	0.0%	0	0.0%	0	0.0%	0	0.0%	0	0.0%	0	0.0%	0	0.0%	0
Asda, Phillips Road, Weston-Super-Mare, BS23 3UZ	0.0%	0	0.0%	0	0.0%	0	0.0%	0	0.0%	0	0.0%	0	0.0%	0	0.0%	0	0.0%	0	0.0%	0
Asda, The Shires, Bythesea Road,Trowbridge, BA14 8AT	0.0%	0	0.0%	0	0.0%	0	0.0%	0	0.0%	0	0.0%	0	0.0%	0	0.0%	0	0.0%	0	0.0%	0
B&Q, Flowerdown Retail Park, Weston-Super-Mare	0.0%	0	0.0%	0	0.0%	0	0.0%	0	0.0%	0	0.0%	0	0.0%	0	0.0%	0	0.0%	0	0.0%	0
B&Q, Station Road, Yate	1.3%	14	0.0%	0	0.5%	1	23.0%	13	0.0%	0	0.0%	0	0.0%	0	0.0%	0	0.0%	0	0.0%	0
Bath City Centre (includes SouthGate Shopping Centre)	0.1%	1	0.0%	0	1.1%	1	0.0%	0	0.0%	0	0.0%	0	0.0%	0	0.0%	0	0.0%	0	0.0%	0
Birmingham City Centre	0.0%	0	0.0%	0	0.0%	0	0.0%	0	0.0%	0	0.0%	0	0.0%	0	0.0%	0	0.0%	0	0.0%	0
Broadway Village Centre	0.0%	0	0.0%	0	0.0%	0	0.0%	0	0.0%	0	0.0%	0	0.0%	0	0.0%	0	0.0%	0	0.0%	0
Burnham on Sea Town Centre	0.0%	0	0.0%	0	0.0%	0	0.0%	0	0.0%	0	0.0%	0	0.0%	0	0.7%	0	0.0%	0	0.0%	0
Cadbury Garden Centre, Smallway, Congresbury	0.5%	5	0.0%	0	0.0%	0	0.0%	0	0.0%	0	1.2%	1	0.5%	0	2.1%	1	0.0%	0	1.5%	1
Carpet Giant, Beeches Industrial Estate, Yate, BS37 5QZ	0.0%	0	0.0%	0	0.0%	0	0.0%	0	0.0%	0	0.0%	0	0.0%	0	0.0%	0	0.0%	0	0.0%	0
Central London / West End	0.0%	0	0.0%	0	0.0%	0	0.0%	0	0.0%	0	0.0%	0	0.0%	0	0.0%	0	0.0%	0	0.0%	0

	Total		Zone 10		Zone 11		Zone 12		Zone 13		Zone 14		Zone 15		Zone 16		Zone 17		Zone 18	
Cheltenham Town Centre	0.0%	0	0.0%	0	0.0%	0	0.0%	0	0.0%	0	0.0%	0	0.0%	0	0.0%	0	0.0%	0	0.0%	0
Chew Magna Village Centre	0.0%	0	0.0%	0	0.0%	0	0.0%	0	0.0%	0	0.0%	0	0.0%	0	0.0%	0	0.0%	0	0.0%	0
Chippenham Town Centre	0.0%	0	0.0%	0	0.0%	0	0.0%	0	0.0%	0	0.0%	0	0.0%	0	0.0%	0	0.0%	0	0.0%	0
Christchurch Town Centre	0.0%	0	0.0%	0	0.0%	0	0.0%	0	0.0%	0	0.0%	0	0.0%	0	0.0%	0	0.0%	0	0.0%	0
Clarks Village Outlet Centre, Street (Over 90 Designer & High Street brands)	0.0%	0	0.0%	0	0.0%	0	0.0%	0	0.0%	0	0.0%	0	0.0%	0	0.0%	0	0.0%	0	0.0%	0
Clevedon Town Centre	0.0%	0	0.0%	0	0.0%	0	0.0%	0	0.0%	0	0.0%	0	0.0%	0	0.0%	0	0.0%	0	0.0%	0
Congresbury Village Centre	0.0%	0	0.0%	0	0.0%	0	0.0%	0	0.0%	0	0.0%	0	0.0%	0	0.0%	0	0.0%	0	0.0%	0
Corsham Town Centre	0.0%	0	0.0%	0	0.0%	0	0.0%	0	0.0%	0	0.0%	0	0.0%	0	0.0%	0	0.0%	0	0.0%	0
Designer Outlet, Kemble Drive, Swindon, SN2 2DY	0.0%	0	0.0%	0	0.0%	0	0.0%	0	0.0%	0	0.0%	0	0.0%	0	0.0%	0	0.0%	0	0.0%	0
Dobbies Garden Centre, Thornbury, Wotton-under-Edge, GL12 8QH	0.1%	1	0.0%	0	0.5%	1	0.0%	0	0.8%	0	0.0%	0	0.0%	0	0.0%	0	0.0%	0	0.0%	0
Dublin City Centre	0.0%	0	0.0%	0	0.0%	0	0.0%	0	0.0%	0	0.0%	0	0.0%	0	0.0%	0	0.0%	0	0.0%	0
Eastwood Garden Plant Centre, Falfield, Wotton-under-Edge, GL12 8DA	0.1%	1	0.0%	0	0.0%	0	0.0%	0	0.8%	0	0.0%	0	0.0%	0	0.0%	0	0.0%	0	0.0%	0
Edinburgh City Centre	0.0%	0	0.0%	0	0.0%	0	0.0%	0	0.0%	0	0.0%	0	0.0%	0	0.0%	0	0.0%	0	0.0%	0
Exeter City Centre	0.0%	0	0.0%	0	0.0%	0	0.0%	0	0.0%	0	0.0%	0	0.0%	0	0.0%	0	0.0%	0	0.0%	0
Exmouth Town Centre	0.0%	0	0.0%	0	0.0%	0	0.0%	0	0.0%	0	0.0%	0	0.0%	0	0.0%	0	0.0%	0	0.0%	0
Flowerdown Retail Park, Weston-super-Mare (Aldi, B&Q, Carpetright, M&S Foodhall, Sports Direct & more)	0.0%	0	0.0%	0	0.0%	0	0.0%	0	0.0%	0	0.0%	0	0.5%	0	0.0%	0	0.0%	0	0.0%	0
Gallagher Retail Park (aka The Wyvern Centre), WESTON SUPER MARE (The Range, Currys, Dreams, Oak Furnitureland & more)	0.6%	6	5.8%	3	0.0%	0	0.0%	0	0.0%	0	0.0%	0	0.0%	0	0.0%	0	1.1%	1	3.7%	2
Gloucester Keys Retail Park, St Ann Way, Gloucester, GL1 5SH	0.0%	0	0.0%	0	0.0%	0	0.0%	0	0.0%	0	0.0%	0	0.0%	0	0.0%	0	0.0%	0	0.0%	0
Great Western Business Park, Armstrong Way, Yate, BS37 5NG	0.0%	0	0.0%	0	0.0%	0	0.0%	0	0.0%	0	0.0%	0	0.0%	0	0.0%	0	0.0%	0	0.0%	0
Highfield Garden World, Bristol Road, Whitminster, Gloucester, GL2 7PB	0.1%	1	0.0%	0	0.0%	0	0.0%	0	0.0%	0	0.0%	0	0.0%	0	0.0%	0	0.0%	0	0.0%	0
Hillier Garden Centre, Whiteway Road, Bath, BA2 2RG	0.1%	1	0.0%	0	0.0%	0	0.0%	0	0.0%	0	0.0%	0	0.0%	0	0.0%	0	0.0%	0	1.5%	1

	Total		Zone 10		Zone 11		Zone 12		Zone 13		Zone 14		Zone 15		Zone 16		Zone 17		Zone 18	
Homebase, Wessex Fields, Frome	0.1%	1	0.0%	0	0.0%	0	0.0%	0	0.0%	0	0.0%	0	0.0%	0	0.0%	0	0.0%	0	0.0%	0
Homebase, Wyndham Retail Park, Portishead	0.1%	1	0.0%	0	0.0%	0	0.0%	0	0.0%	0	0.0%	0	0.0%	0	0.0%	0	0.0%	0	0.0%	0
Honiton Town Centre	0.0%	0	0.0%	0	0.0%	0	0.0%	0	0.0%	0	0.0%	0	0.0%	0	0.0%	0	0.0%	0	0.0%	0
Iron Acton Garden Centre, Wotton Road, Iron Acton, BS37 9XA	0.3%	4	0.0%	0	0.0%	0	5.3%	3	0.0%	0	0.0%	0	0.0%	0	0.0%	0	0.0%	0	0.0%	0
Iron Acton Village Centre	0.0%	0	0.0%	0	0.0%	0	0.8%	0	0.0%	0	0.0%	0	0.0%	0	0.0%	0	0.0%	0	0.0%	0
Kemps Garden Centre, Westerleigh, Bristol	0.2%	2	0.0%	0	1.6%	2	0.8%	0	0.0%	0	0.0%	0	0.0%	0	0.0%	0	0.0%	0	0.0%	0
Leekes, Beanacre Road, Melksham, SN12 8AG	0.0%	0	0.0%	0	0.0%	0	0.0%	0	0.0%	0	0.0%	0	0.0%	0	0.0%	0	0.0%	0	0.0%	0
Leighton Buzzard Town Centre	0.0%	0	0.0%	0	0.0%	0	0.0%	0	0.0%	0	0.0%	0	0.0%	0	0.0%	0	0.0%	0	0.0%	0
Lidl, Kennedy Way, Yate, BS37 4BA	0.0%	0	0.0%	0	0.0%	0	0.0%	0	0.0%	0	0.0%	0	0.0%	0	0.0%	0	0.0%	0	0.0%	0
Long Ashton Village Centre	0.0%	0	0.0%	0	0.0%	0	0.0%	0	0.0%	0	0.0%	0	0.0%	0	0.0%	0	0.0%	0	0.0%	0
Manchester City Centre	0.0%	0	0.0%	0	0.0%	0	0.0%	0	0.0%	0	0.0%	0	0.0%	0	0.0%	0	0.0%	0	0.0%	0
Mero Retail Park, Lower Bristol Road, Bath (Carpetright, Hobbycraft & Pets at Home)	0.0%	0	0.0%	0	0.0%	0	0.0%	0	0.0%	0	0.0%	0	0.0%	0	0.0%	0	0.0%	0	0.0%	0
Midsomer Norton Town Centre	0.0%	0	0.0%	0	0.0%	0	0.0%	0	0.0%	0	0.0%	0	0.0%	0	0.0%	0	0.0%	0	0.0%	0
Minehead Town Centre	0.0%	0	0.0%	0	0.0%	0	0.0%	0	0.0%	0	0.0%	0	0.0%	0	0.0%	0	0.0%	0	0.0%	0
Monmouth Town Centre	0.0%	0	0.0%	0	0.0%	0	0.0%	0	0.0%	0	0.0%	0	0.0%	0	0.0%	0	0.0%	0	0.0%	0
Morrisons, Station Road, Yate, BS37 5PW	0.1%	1	0.0%	0	0.5%	1	0.8%	0	0.0%	0	0.0%	0	0.0%	0	0.0%	0	0.0%	0	0.0%	0
Nailsea Town Centre	0.0%	0	0.0%	0	0.0%	0	0.0%	0	0.0%	0	0.0%	0	0.0%	0	0.0%	0	0.0%	0	0.0%	0
Newport City Centre	0.0%	0	0.0%	0	0.0%	0	0.0%	0	0.0%	0	0.0%	0	0.0%	0	0.0%	0	0.0%	0	0.0%	0
Newquay Town Centre	0.0%	0	0.0%	0	0.0%	0	0.0%	0	0.0%	0	0.0%	0	0.0%	0	0.0%	0	0.0%	0	0.0%	0
Norton Malreward Village Centre	0.0%	0	0.0%	0	0.0%	0	0.0%	0	0.0%	0	0.0%	0	0.0%	0	0.0%	0	0.6%	0	0.0%	0
Nottingham City Centre	0.0%	0	0.0%	0	0.0%	0	0.0%	0	0.0%	0	0.0%	0	0.0%	0	0.0%	0	0.0%	0	0.0%	0
Portishead Town Centre	0.1%	1	0.0%	0	0.0%	0	0.0%	0	0.0%	0	0.0%	0	0.0%	0	0.0%	0	0.0%	0	0.0%	0
Riverside Retail Park, Link Road, Yate, BS37 4AQ	0.0%	0	0.0%	0	0.0%	0	0.0%	0	0.0%	0	0.0%	0	0.0%	0	0.0%	0	0.0%	0	0.0%	0
Ross-on-Wye Town Centre	0.0%	0	0.0%	0	0.0%	0	0.0%	0	0.0%	0	0.0%	0	0.0%	0	0.0%	0	0.0%	0	0.0%	0
Sainsbury's Superstore, Serbert Road, Portishead, Bristol, BS20 7GD	0.0%	0	0.0%	0	0.0%	0	0.0%	0	0.0%	0	0.0%	0	0.0%	0	0.0%	0	0.0%	0	0.0%	0
Salford City Centre	0.0%	0	0.0%	0	0.0%	0	0.0%	0	0.0%	0	0.0%	0	0.0%	0	0.0%	0	0.0%	0	0.0%	0
Screwfix, Stover Trading Estate, Yate, BS37 5PB	0.0%	0	0.0%	0	0.0%	0	0.8%	0	0.0%	0	0.0%	0	0.0%	0	0.0%	0	0.0%	0	0.0%	0
Sheffield City Centre	0.0%	0	0.0%	0	0.0%	0	0.0%	0	0.0%	0	0.0%	0	0.0%	0	0.0%	0	0.0%	0	0.0%	0
Sidmouth Town Centre	0.0%	0	0.0%	0	0.0%	0	0.0%	0	0.0%	0	0.0%	0	0.0%	0	0.0%	0	0.0%	0	0.0%	0

	Total		Zone 10		Zone 11		Zone 12		Zone 13		Zone 14		Zone 15		Zone 16		Zone 17		Zone 18	
St Austell Bay Business Park, Par Moor Road, Saint Austell, PL25 3RF	0.1%	1	0.0%	0	0.0%	0	0.0%	0	0.0%	0	0.0%	0	0.0%	0	0.0%	0	0.0%	0	0.0%	0
St Margarets Retail Park, Oxford Road, Swindon, SN3 4ES	0.0%	0	0.0%	0	0.0%	0	0.0%	0	0.0%	0	0.0%	0	0.0%	0	0.0%	0	0.0%	0	0.0%	0
Street Village Centre	0.0%	0	0.0%	0	0.0%	0	0.0%	0	0.0%	0	0.0%	0	0.0%	0	0.0%	0	0.0%	0	0.0%	0
Swindon Town Centre	0.0%	0	0.0%	0	0.0%	0	0.0%	0	0.0%	0	0.0%	0	0.0%	0	0.0%	0	0.0%	0	0.0%	0
Tesco Extra, East Walk, Yate, BS37 4AS	0.0%	0	0.0%	0	0.0%	0	0.0%	0	0.0%	0	0.0%	0	0.0%	0	0.0%	0	0.0%	0	0.0%	0
Tesco Superstore, Midland Way, Thornbury, BS35 2BS	0.0%	0	0.0%	0	0.0%	0	0.0%	0	0.0%	0	0.0%	0	0.0%	0	0.0%	0	0.0%	0	0.0%	0
Tetbury Town Centre	0.0%	0	0.0%	0	0.0%	0	0.0%	0	0.0%	0	0.0%	0	0.0%	0	0.0%	0	0.0%	0	0.0%	0
The Old Well Garden Centre, Uffculme, Waterloo Cross, Cullompton, EX15 3ES	0.2%	2	4.9%	2	0.0%	0	0.0%	0	0.0%	0	0.0%	0	0.0%	0	0.0%	0	0.0%	0	0.0%	0
The Range, Bristol Road, Bridgwater, TA6 4FF	0.0%	0	0.0%	0	0.0%	0	0.0%	0	0.0%	0	0.0%	0	0.0%	0	0.0%	0	0.0%	0	0.0%	0
The Trafford Centre, Manchester, M17 8AA	0.0%	0	0.0%	0	0.0%	0	0.0%	0	0.0%	0	0.0%	0	0.0%	0	0.0%	0	0.0%	0	0.0%	0
Thornbury Leisure Centre, Alveston Hill, Thornbury, BS35 3JB	0.0%	0	0.0%	0	0.0%	0	0.0%	0	0.0%	0	0.0%	0	0.0%	0	0.0%	0	0.0%	0	0.0%	0
Thornbury Town Centre	0.0%	0	0.0%	0	0.0%	0	0.0%	0	0.0%	0	0.0%	0	0.0%	0	0.0%	0	0.0%	0	0.0%	0
Timsbury Village Centre	0.0%	0	0.0%	0	0.0%	0	0.0%	0	0.0%	0	0.0%	0	0.0%	0	0.0%	0	0.0%	0	0.0%	0
Torquay Town Centre	0.0%	0	0.0%	0	0.0%	0	0.0%	0	0.0%	0	0.0%	0	0.0%	0	0.0%	0	0.0%	0	0.0%	0
Waitrose, High Street, Nailsea, Bristol, BS48 1AP	0.0%	0	0.0%	0	0.0%	0	0.0%	0	0.0%	0	0.0%	0	0.0%	0	0.0%	0	0.0%	0	0.0%	0
Waitrose, Wickwar Road, Chipping Sodbury, BS37 6AU	0.0%	0	0.0%	0	0.0%	0	0.0%	0	0.0%	0	0.0%	0	0.0%	0	0.0%	0	0.0%	0	0.0%	0
Wedmore Village Centre	0.0%	0	0.0%	0	0.0%	0	0.0%	0	0.0%	0	0.0%	0	0.0%	0	0.0%	0	0.0%	0	0.0%	0
Wells City Centre	0.0%	0	0.0%	0	0.0%	0	0.0%	0	0.0%	0	0.0%	0	0.0%	0	0.0%	0	0.0%	0	0.0%	0
Westerleigh Village Centre	0.0%	0	0.0%	0	0.0%	0	0.0%	0	0.0%	0	0.0%	0	0.0%	0	0.0%	0	0.0%	0	0.0%	0
Weston Lock Retail Park, Lower Bristol Road, Bath (Currys, M&S Foodhall)	0.0%	0	0.0%	0	0.0%	0	0.0%	0	0.0%	0	0.0%	0	0.0%	0	0.0%	0	0.0%	0	0.0%	0
Weston-super-Mare Town Centre (includes Sovereign Shopping Centre)	0.0%	0	0.0%	0	0.0%	0	0.0%	0	0.0%	0	0.0%	0	0.0%	0	0.0%	0	0.0%	0	0.0%	0
Wyndham Retail Park, Portishead (Homebase, Argos & McDonald's)	0.1%	1	0.0%	0	0.0%	0	0.0%	0	0.0%	0	0.0%	0	0.0%	0	0.0%	0	0.0%	0	0.0%	0
Yate Leisure Centre,	0.0%	0	0.0%	0	0.0%	0	0.0%	0	0.0%	0	0.0%	0	0.0%	0	0.0%	0	0.0%	0	0.0%	0

	Total		Zone 10		Zone 11		Zone 12		Zone 13		Zone 14		Zone 15		Zone 16		Zone 17		Zone 18	
Kennedy Way, Yate, Bristol, BS37 4DQ																				
Yate Town Centre	0.4%	4	0.0%	0	0.0%	0	2.3%	1	4.1%	2	0.0%	0	0.0%	0	0.0%	0	0.0%	0	0.0%	0
Others																				
Other	0.0%	0	0.0%	0	0.0%	0	0.0%	0	0.0%	0	0.0%	0	0.0%	0	0.0%	0	0.0%	0	0.0%	0
Abroad	0.0%	0	0.0%	0	0.0%	0	0.0%	0	0.0%	0	0.0%	0	0.0%	0	0.0%	0	0.0%	0	0.0%	0
Internet / delivery	0.0%	0	0.0%	0	0.0%	0	0.0%	0	0.0%	0	0.0%	0	0.0%	0	0.0%	0	0.0%	0	0.0%	0
Mail order / catalogue	0.0%	0	0.0%	0	0.0%	0	0.0%	0	0.0%	0	0.0%	0	0.0%	0	0.0%	0	0.0%	0	0.0%	0
TV shopping	0.0%	0	0.0%	0	0.0%	0	0.0%	0	0.0%	0	0.0%	0	0.0%	0	0.0%	0	0.0%	0	0.0%	0
(Don't know / can't remember)	0.0%	0	0.0%	0	0.0%	0	0.0%	0	0.0%	0	0.0%	0	0.0%	0	0.0%	0	0.0%	0	0.0%	0
(Don't do this type of shopping)	0.0%	0	0.0%	0	0.0%	0	0.0%	0	0.0%	0	0.0%	0	0.0%	0	0.0%	0	0.0%	0	0.0%	0
Weighted base:		1101		50		95		57		52		48		75		68		59		43
Sample:		1142		50		73		60		52		55		70		70		75		76

Q28 Where did you last buy furniture, carpets and floor coverings?
Excl. Nulls & SFT

	Total		Zone 10		Zone 11		Zone 12		Zone 13		Zone 14		Zone 15		Zone 16		Zone 17		Zone 18	
Zone 1																				
Avonmeads Retail Park, St Philips Causeway, Bristol (The Range, JD Sports, Wilko, Boots & more)	0.5%	3	0.0%	0	0.0%	0	0.0%	0	0.0%	0	0.0%	0	4.8%	2	0.0%	0	0.0%	0	0.0%	0
Baptist Mills Local Centre, Bristol	0.0%	0	0.0%	0	0.0%	0	0.0%	0	0.0%	0	0.0%	0	0.0%	0	0.0%	0	0.0%	0	0.0%	0
Bristol CITY CENTRE (includes Broadmead, Cabot Circus, The Galleries & The Arcade)	2.1%	14	0.0%	0	0.0%	0	8.7%	4	1.1%	0	0.0%	0	0.0%	0	1.5%	0	0.0%	0	0.0%	0
Bristol Guild of Applied Art, Park Street, Bristol, BS1 5JY	0.0%	0	0.0%	0	0.0%	0	0.0%	0	0.0%	0	0.0%	0	0.0%	0	0.0%	0	0.0%	0	0.0%	0
Gardiner Haskins Interiors, Broad Plain, Bristol	0.2%	1	0.0%	0	0.0%	0	0.0%	0	0.0%	0	0.0%	0	0.0%	0	1.5%	0	0.0%	0	0.0%	0
Iceland (The Food Warehouse), Avonmeads Retail Park, Redcliffe, Bristol, BS2 0SP	0.0%	0	0.0%	0	0.0%	0	0.0%	0	0.0%	0	0.0%	0	0.0%	0	0.0%	0	0.0%	0	0.0%	0
Marks & Spencer, Broadmead, Bristol, BS1 3DX	0.0%	0	0.0%	0	0.0%	0	0.0%	0	0.0%	0	0.0%	0	0.0%	0	0.0%	0	0.0%	0	0.0%	0
Merchants Trade Park, Feeder Road, Bristol, BS2 0TX	0.0%	0	0.0%	0	0.0%	0	0.0%	0	0.0%	0	0.0%	0	0.0%	0	0.0%	0	0.0%	0	0.0%	0
Old Market Local Centre, Bristol	0.2%	1	0.0%	0	0.0%	0	0.0%	0	0.0%	0	0.0%	0	0.0%	0	0.0%	0	0.0%	0	0.0%	0
Redfield Local Centre, Bristol	0.2%	1	0.0%	0	0.0%	0	0.0%	0	0.0%	0	0.0%	0	0.0%	0	0.0%	0	0.0%	0	0.0%	0
St Michael's Hill Local Centre, Bristol	0.0%	0	0.0%	0	0.0%	0	0.0%	0	0.0%	0	0.0%	0	0.0%	0	0.0%	0	0.0%	0	0.0%	0
St Werburgh's Local Centre, Bristol	0.0%	0	0.0%	0	0.0%	0	0.0%	0	0.0%	0	0.0%	0	0.0%	0	0.0%	0	0.0%	0	0.0%	0
Stokes Croft / Cheltenham Road, Bristol	0.0%	0	0.0%	0	0.0%	0	0.0%	0	0.0%	0	0.0%	0	0.0%	0	0.0%	0	0.0%	0	0.0%	0
Temple Meads Local Centre, Bristol	0.0%	0	0.0%	0	0.0%	0	0.0%	0	0.0%	0	0.0%	0	0.0%	0	0.0%	0	0.0%	0	0.0%	0
Tesco Metro, Broadmead, Bristol, BS1 3DW	0.0%	0	0.0%	0	0.0%	0	0.0%	0	0.0%	0	0.0%	0	0.0%	0	0.0%	0	0.0%	0	0.0%	0
The Galleries, Broadmead, Bristol, BS1 3XE	0.0%	0	0.0%	0	0.0%	0	0.0%	0	0.0%	0	0.0%	0	0.0%	0	0.0%	0	0.0%	0	0.0%	0
Wapping Wharf Local Centre, Bristol	0.3%	2	0.0%	0	0.0%	0	0.0%	0	0.0%	0	5.1%	2	0.0%	0	0.0%	0	0.0%	0	0.0%	0

	Total		Zone 10		Zone 11		Zone 12		Zone 13		Zone 14		Zone 15		Zone 16		Zone 17		Zone 18	
Zone 2																				
Aldi, Church Road, Bristol, BS5 9HT	0.4%	3	0.0%	0	0.0%	0	0.0%	0	0.0%	0	0.0%	0	0.0%	0	0.0%	0	0.0%	0	0.0%	0
Barton Hill Local Centre, Bristol	0.0%	0	0.0%	0	0.0%	0	0.0%	0	0.0%	0	0.0%	0	0.0%	0	0.0%	0	0.0%	0	0.0%	0
Bristol Carpets, Fishponds Trading Estate, Clay Hill, Bristol, BS5 7EY	0.8%	5	9.1%	2	0.0%	0	0.0%	0	0.0%	0	0.0%	0	0.0%	0	0.0%	0	0.0%	0	0.0%	0
Church Road, Bristol	0.0%	0	0.0%	0	0.0%	0	0.0%	0	0.0%	0	0.0%	0	0.0%	0	0.0%	0	0.0%	0	0.0%	0
Cyril Dark & Sons, Victoria House, Netham Road, Bristol, BS5 9PQ	0.6%	4	0.0%	0	0.0%	0	0.0%	0	0.0%	0	0.0%	0	0.0%	0	0.0%	0	0.0%	0	1.4%	0
Eastgate Retail Park, Bristol (Asda Living, Halfords, Next Home, Laura Ashley & more)	1.6%	10	2.3%	0	10.7%	5	0.0%	0	0.0%	0	0.0%	0	0.0%	0	0.0%	0	1.0%	0	4.3%	1
Easton Local Centre, Bristol	0.2%	1	0.0%	0	0.0%	0	0.0%	0	0.0%	0	0.0%	0	0.0%	0	0.0%	0	0.0%	0	0.0%	0
Eastville Local Centre, Bristol	0.6%	4	0.0%	0	0.0%	0	0.0%	0	2.2%	1	0.0%	0	0.9%	0	3.0%	1	2.0%	1	1.4%	0
IKEA, Eastgate Road, Bristol	13.4%	87	2.3%	0	14.1%	7	10.6%	5	31.3%	11	11.8%	4	5.7%	2	7.8%	3	4.1%	1	14.7%	3
Lidl, Church Road, Lawrence Hill, Bristol, BS5 0BT	0.0%	0	0.0%	0	0.0%	0	0.0%	0	0.0%	0	0.0%	0	0.0%	0	0.0%	0	0.0%	0	0.0%	0
Screwfix, Bush Industrial Estate, Hammersmith Road, Bristol, BS5 7BD	0.0%	0	0.0%	0	0.0%	0	0.0%	0	0.0%	0	0.0%	0	0.0%	0	0.0%	0	0.0%	0	0.0%	0
St Mark's Road, Bristol	0.0%	0	0.0%	0	0.0%	0	0.0%	0	0.0%	0	0.0%	0	0.0%	0	0.0%	0	0.0%	0	0.0%	0
Tesco Extra, Eastgate Road, Eastville, Bristol, BS5 6XU	0.0%	0	0.0%	0	0.0%	0	0.0%	0	0.0%	0	0.0%	0	0.0%	0	0.0%	0	0.0%	0	0.0%	0
Tesco Metro, Church Road, Redfield, Bristol, BS5 9HT	0.0%	0	0.0%	0	0.0%	0	0.0%	0	0.0%	0	0.0%	0	0.0%	0	0.0%	0	0.0%	0	0.0%	0
Whitehall Local Centre, Bristol	0.1%	0	0.0%	0	0.0%	0	0.0%	0	0.0%	0	0.0%	0	0.0%	0	0.0%	0	0.0%	0	0.0%	0
Zone 3																				
Hanham Local Centre, Bristol	0.0%	0	0.0%	0	0.0%	0	0.0%	0	0.0%	0	0.0%	0	0.0%	0	0.0%	0	0.0%	0	0.0%	0
Kingswood Local Centre, Bristol (includes King Chase Shopping Centre)	0.4%	3	0.0%	0	1.0%	1	0.0%	0	0.0%	0	0.0%	0	0.0%	0	0.0%	0	0.0%	0	0.0%	0
Lidl, Halls Road, Kingswood, Bristol, BS15 8JD	0.0%	0	0.0%	0	0.0%	0	0.0%	0	0.0%	0	0.0%	0	0.0%	0	0.0%	0	0.0%	0	0.0%	0
Lidl, High Street, Hanham, Bristol, BS15 3QY	0.0%	0	0.0%	0	0.0%	0	0.0%	0	0.0%	0	0.0%	0	0.0%	0	0.0%	0	0.0%	0	0.0%	0

	Total		Zone 10		Zone 11		Zone 12		Zone 13		Zone 14		Zone 15		Zone 16		Zone 17		Zone 18	
Sainsbury's Superstore, Kings Chase Shopping Centre, Kingswood, Bristol, BS15 8LP	0.0%	0	0.0%	0	0.0%	0	0.0%	0	0.0%	0	0.0%	0	0.0%	0	0.0%	0	0.0%	0	0.0%	0
Zone 4																				
Bishopston Local Centre, Bristol	0.8%	5	4.6%	1	0.0%	0	0.0%	0	0.0%	0	0.0%	0	0.9%	0	9.3%	3	2.0%	1	0.0%	0
Cotham Hill Local Centre, Bristol	0.0%	0	0.0%	0	0.0%	0	0.0%	0	0.0%	0	0.0%	0	0.0%	0	0.0%	0	0.0%	0	0.0%	0
Gloucester Road, Bristol	1.5%	9	0.0%	0	0.0%	0	0.0%	0	0.0%	0	0.0%	0	0.0%	0	0.0%	0	0.0%	0	0.0%	0
Golden Hill Local Centre, Bristol	0.0%	0	0.0%	0	0.0%	0	0.0%	0	0.0%	0	0.0%	0	0.0%	0	0.0%	0	0.0%	0	0.0%	0
Horfield Local Centre, Bristol	0.6%	4	0.0%	0	0.0%	0	0.0%	0	0.0%	0	0.0%	0	0.0%	0	0.0%	0	0.0%	0	0.0%	0
Kingsdown Local Centre, Bristol	0.0%	0	0.0%	0	0.0%	0	0.0%	0	0.0%	0	0.0%	0	0.0%	0	0.0%	0	0.0%	0	0.0%	0
Montpelier Local Centre, Bristol	0.5%	4	0.0%	0	0.0%	0	0.0%	0	0.0%	0	0.0%	0	0.0%	0	0.0%	0	0.0%	0	0.0%	0
Redland Local Centre, Bristol	0.0%	0	0.0%	0	0.0%	0	0.0%	0	0.0%	0	0.0%	0	0.0%	0	0.0%	0	0.0%	0	0.0%	0
Sainsbury's Local, Gloucester Road, Bishopston, Bristol, BS7 8AE	0.0%	0	0.0%	0	0.0%	0	0.0%	0	0.0%	0	0.0%	0	0.0%	0	0.0%	0	0.0%	0	0.0%	0
Tesco Superstore, Lime Trees Road, Bristol, BS6 7XW	0.0%	0	0.0%	0	0.0%	0	0.0%	0	0.0%	0	0.0%	0	0.0%	0	0.0%	0	0.0%	0	0.0%	0
Westbury Park Local Centre, Bristol (includes North View shops)	0.2%	1	0.0%	0	0.0%	0	0.0%	0	0.0%	0	0.0%	0	0.0%	0	0.0%	0	0.0%	0	0.0%	0
Zone 5																				
Asda (Petrol Station), Whiteladies Road, Redland, Bristol, BS8 2XS	0.0%	0	0.0%	0	0.0%	0	0.0%	0	0.0%	0	0.0%	0	0.0%	0	0.0%	0	0.0%	0	0.0%	0
Brackenwood Plant & Garden Centre, Pill Road, Leigh Court Estate, Abbots Leigh	0.0%	0	0.0%	0	0.0%	0	0.0%	0	0.0%	0	0.0%	0	0.0%	0	0.0%	0	0.0%	0	0.0%	0
Clifton Down Shopping Centre, Whiteladies Road, Bristol (Sainsbury's, WHSmith, Boots, Holland & Barrett & more)	0.0%	0	0.0%	0	0.0%	0	0.0%	0	0.0%	0	0.0%	0	0.0%	0	0.0%	0	0.0%	0	0.0%	0
Clifton VILLAGE Local Centre, Bristol (includes The Clifton Arcade)	1.2%	8	0.0%	0	0.0%	0	0.0%	0	0.0%	0	0.0%	0	0.0%	0	0.0%	0	4.1%	1	0.0%	0
Hotwells Local Centre,	0.0%	0	0.0%	0	0.0%	0	0.0%	0	0.0%	0	0.0%	0	0.0%	0	0.0%	0	0.0%	0	0.0%	0

	Total		Zone 10		Zone 11		Zone 12		Zone 13		Zone 14		Zone 15		Zone 16		Zone 17		Zone 18	
Bristol																				
Marks & Spencer, Whiteladies Road, High Street, Clifton, Bristol, BS8 2AZ	0.0%	0	0.0%	0	0.0%	0	0.0%	0	0.0%	0	0.0%	0	0.0%	0	0.0%	0	0.0%	0	0.0%	0
Park Street / Queens Road, Clifton, Bristol	0.0%	0	0.0%	0	0.0%	0	0.0%	0	0.0%	0	0.0%	0	0.0%	0	0.0%	0	0.0%	0	0.0%	0
Sainsbury's Superstore, Clifton Down Shopping Centre, Bristol, BS8 2NN	0.0%	0	0.0%	0	0.0%	0	0.0%	0	0.0%	0	0.0%	0	0.0%	0	0.0%	0	0.0%	0	0.0%	0
Sainsbury's Superstore, Queens Road, Clifton, Bristol, BS8 1RE	0.0%	0	0.0%	0	0.0%	0	0.0%	0	0.0%	0	0.0%	0	0.0%	0	0.0%	0	0.0%	0	0.0%	0
Toolstation, Whiteladies Road, Clifton, Bristol, BS8 2LG	0.0%	0	0.0%	0	0.0%	0	0.0%	0	0.0%	0	0.0%	0	0.0%	0	0.0%	0	0.0%	0	0.0%	0
Waitrose (Little), Clifton Pavilion, Queens Road, Clifton, Bristol, BS8 1QS	0.0%	0	0.0%	0	0.0%	0	0.0%	0	0.0%	0	0.0%	0	0.0%	0	0.0%	0	0.0%	0	0.0%	0
Whiteladies Road, Clifton, Bristol (NOT including Clifton Down Shopping Centre)	0.3%	2	0.0%	0	0.0%	0	0.0%	0	0.0%	0	0.0%	0	0.0%	0	1.5%	0	0.0%	0	0.0%	0
Zone 6																				
Henleaze Garden Shop, Henleaze Road, Henleaze, Bristol, BS9 4NB	0.0%	0	0.0%	0	0.0%	0	0.0%	0	0.0%	0	0.0%	0	0.0%	0	0.0%	0	0.0%	0	0.0%	0
Henleaze Local Centre, Bristol	1.0%	6	0.0%	0	0.0%	0	0.0%	0	0.0%	0	0.0%	0	0.0%	0	0.0%	0	0.0%	0	0.0%	0
Morrisons, Wellington Hill West, Henleaze, Bristol, BS9 4QL	0.0%	0	0.0%	0	0.0%	0	0.0%	0	0.0%	0	0.0%	0	0.0%	0	0.0%	0	0.0%	0	0.0%	0
Sea Mills Local Centre, Bristol	0.0%	0	0.0%	0	0.0%	0	0.0%	0	0.0%	0	0.0%	0	0.0%	0	0.0%	0	0.0%	0	0.0%	0
Stoke Bishop Local Centre, Bristol	0.1%	1	0.0%	0	0.0%	0	0.0%	0	2.2%	1	0.0%	0	0.0%	0	0.0%	0	0.0%	0	0.0%	0
Waitrose, Northumbria Drive, Westbury Park, Henleaze, Bristol, BS9 4HN	0.0%	0	0.0%	0	0.0%	0	0.0%	0	0.0%	0	0.0%	0	0.0%	0	0.0%	0	0.0%	0	0.0%	0
Westbury-on-Trym Local Centre, Bristol	0.0%	0	0.0%	0	0.0%	0	0.0%	0	0.0%	0	0.0%	0	0.0%	0	0.0%	0	0.0%	0	0.0%	0
Zone 7																				
Aldi, Muller Road, Bristol, BS7 9NU	0.0%	0	0.0%	0	0.0%	0	0.0%	0	0.0%	0	0.0%	0	0.0%	0	0.0%	0	0.0%	0	0.0%	0
Aldi, Petherbrige Way, Horfield, Bristol, BS7	0.0%	0	0.0%	0	0.0%	0	0.0%	0	0.0%	0	0.0%	0	0.0%	0	0.0%	0	0.0%	0	0.0%	0

	Total		Zone 10		Zone 11		Zone 12		Zone 13		Zone 14		Zone 15		Zone 16		Zone 17		Zone 18	
9NZ																				
Ashley Down Local Centre, Bristol	0.0%	0	0.0%	0	0.0%	0	0.0%	0	0.0%	0	0.0%	0	0.0%	0	0.0%	0	0.0%	0	0.0%	0
Home Bargains, Petherbridge Way, Bristol, BS7 9NZ	0.0%	0	0.0%	0	0.0%	0	0.0%	0	0.0%	0	0.0%	0	0.0%	0	0.0%	0	0.0%	0	0.0%	0
Lidl, Muller Road, Bristol, BS7 9RB	0.0%	0	0.0%	0	0.0%	0	0.0%	0	0.0%	0	0.0%	0	0.0%	0	0.0%	0	0.0%	0	0.0%	0
Lidl, Southmead Road, Bristol, BS10 5NE	0.0%	0	0.0%	0	0.0%	0	0.0%	0	0.0%	0	0.0%	0	0.0%	0	0.0%	0	0.0%	0	0.0%	0
Lockleaze Local Centre, Bristol	0.0%	0	0.0%	0	0.0%	0	0.0%	0	0.0%	0	0.0%	0	0.0%	0	0.0%	0	0.0%	0	0.0%	0
Southmead Local Centre, Bristol	0.3%	2	0.0%	0	0.0%	0	0.0%	0	1.1%	0	0.0%	0	0.0%	0	0.0%	0	0.0%	0	0.0%	0
Zone 8																				
Aldi, Crow Lane, Henbury, Bristol, BS10 7EN	0.4%	2	0.0%	0	0.0%	0	0.0%	0	0.0%	0	0.0%	0	0.0%	0	0.0%	0	0.0%	0	0.0%	0
Aldi, Greystoke Avenue, Southmead, Bristol, BS10 6AS	0.0%	0	0.0%	0	0.0%	0	0.0%	0	0.0%	0	0.0%	0	0.0%	0	0.0%	0	0.0%	0	0.0%	0
Avonmouth Local Centre, Bristol	0.3%	2	0.0%	0	0.0%	0	0.0%	0	0.0%	0	0.0%	0	0.0%	0	0.0%	0	0.0%	0	0.0%	0
B&Q, Cribbs Causeway, Bristol	1.1%	7	0.0%	0	0.0%	0	4.9%	2	1.1%	0	0.0%	0	0.0%	0	0.0%	0	0.0%	0	0.0%	0
Blaise Plant Nursery, Kings Weston Road, Bristol, BS11 0XF	0.0%	0	0.0%	0	0.0%	0	0.0%	0	0.0%	0	0.0%	0	0.0%	0	0.0%	0	0.0%	0	0.0%	0
Brentry Local Centre, Bristol	0.0%	0	0.0%	0	0.0%	0	0.0%	0	0.0%	0	0.0%	0	0.0%	0	0.0%	0	0.0%	0	0.0%	0
Co-op, Ridingleaze, Lawrence Weston, Bristol, BS11 0QB	0.0%	0	0.0%	0	0.0%	0	0.0%	0	0.0%	0	0.0%	0	0.0%	0	0.0%	0	0.0%	0	0.0%	0
Costco, St Brendans Way, Bristol	0.0%	0	0.0%	0	0.0%	0	0.0%	0	0.0%	0	0.0%	0	0.0%	0	0.0%	0	0.0%	0	0.0%	0
Henbury Local Centre, Bristol	0.0%	0	0.0%	0	0.0%	0	0.0%	0	0.0%	0	0.0%	0	0.0%	0	0.0%	0	0.0%	0	0.0%	0
Lawrence Weston Local Centre, Bristol	0.0%	0	0.0%	0	0.0%	0	0.0%	0	0.0%	0	0.0%	0	0.0%	0	0.0%	0	0.0%	0	0.0%	0
Lidl, Stile Acres, Lawrence Weston, Bristol, BS11 0PZ	0.0%	0	0.0%	0	0.0%	0	0.0%	0	0.0%	0	0.0%	0	0.0%	0	0.0%	0	0.0%	0	0.0%	0
Morrisons, Cribbs Causeway, Bristol, BS10 7UD	0.0%	0	0.0%	0	0.0%	0	0.0%	0	0.0%	0	0.0%	0	0.0%	0	0.0%	0	0.0%	0	0.0%	0
Screwfix, Avonbridge Trading Estate, Bristol, BS11 9QD	0.0%	0	0.0%	0	0.0%	0	0.0%	0	0.0%	0	0.0%	0	0.0%	0	0.0%	0	0.0%	0	0.0%	0
Shirehampton Village Centre	0.6%	4	0.0%	0	0.0%	0	0.0%	0	0.0%	0	0.0%	0	0.0%	0	0.0%	0	0.0%	0	0.0%	0

	Total		Zone 10		Zone 11		Zone 12		Zone 13		Zone 14		Zone 15		Zone 16		Zone 17		Zone 18	
Stax Trade Centre, Wyck Beck Road, Brentry, Bristol	0.0%	0	0.0%	0	0.0%	0	0.0%	0	0.0%	0	0.0%	0	0.0%	0	0.0%	0	0.0%	0	0.0%	0
Zone 9																				
Aldi, Bath Road, Longwell Green, Bristol, BS30 9DE	0.3%	2	0.0%	0	0.0%	0	0.0%	0	0.0%	0	5.1%	2	0.0%	0	0.0%	0	0.0%	0	0.0%	0
Asda, Craven Way, Longwell Green, Bristol, BS30 7DY	0.5%	3	0.0%	0	0.0%	0	0.0%	0	0.0%	0	0.0%	0	0.0%	0	0.0%	0	0.0%	0	0.0%	0
Aspects Leisure Park, Hanham, Bristol, BS15 9LA	0.0%	0	0.0%	0	0.0%	0	0.0%	0	0.0%	0	0.0%	0	0.0%	0	0.0%	0	0.0%	0	0.0%	0
B&Q, Gallagher Retail Park, Longwell Green	0.5%	3	0.0%	0	1.0%	1	0.0%	0	0.0%	0	0.0%	0	0.0%	0	6.1%	2	0.0%	0	0.0%	0
Gallagher Retail Park, LONGWELL GREEN (B&Q, Currys, Next, Tradepoint, M&S, Outfit & more)	5.2%	34	6.8%	1	14.0%	7	1.9%	1	0.0%	0	0.0%	0	0.0%	0	1.5%	0	6.2%	2	1.4%	0
Lidl, Aldermoor Lane, Bristol, BS30 7TX	0.0%	0	0.0%	0	0.0%	0	0.0%	0	0.0%	0	0.0%	0	0.0%	0	0.0%	0	0.0%	0	0.0%	0
Longwell Green Local Centre, Bristol (e.g. Bath Road shops near where Aldi is - NOT Longwell Green Retail Park, Bristol)	3.0%	19	2.3%	0	8.6%	4	0.0%	0	0.0%	0	1.6%	1	0.9%	0	5.9%	2	0.0%	0	10.1%	2
Marks & Spencer, Gallagher Retail Park, Longwell Green, Bristol, BS30 7DA	0.0%	0	0.0%	0	0.0%	0	0.0%	0	0.0%	0	0.0%	0	0.0%	0	0.0%	0	0.0%	0	0.0%	0
Oldland Common Village Centre	0.0%	0	0.0%	0	0.0%	0	0.0%	0	0.0%	0	0.0%	0	0.0%	0	0.0%	0	0.0%	0	0.0%	0
Screwfix, Green Trade Park, Longwell, Bristol, BS30 7ER	0.0%	0	0.0%	0	0.0%	0	0.0%	0	0.0%	0	0.0%	0	0.0%	0	0.0%	0	0.0%	0	0.0%	0
Smyths Toys, Longwell Green, Bristol, BS30 7TX	0.0%	0	0.0%	0	0.0%	0	0.0%	0	0.0%	0	0.0%	0	0.0%	0	0.0%	0	0.0%	0	0.0%	0
Wickes, Aldermoor Way, Longwell Green, Bristol, BS30 7DA	0.0%	0	0.0%	0	0.0%	0	0.0%	0	0.0%	0	0.0%	0	0.0%	0	0.0%	0	0.0%	0	0.0%	0
Zone 10																				
Aldi, Fishponds Road, Bristol, BS16 3HJ	0.0%	0	0.0%	0	0.0%	0	0.0%	0	0.0%	0	0.0%	0	0.0%	0	0.0%	0	0.0%	0	0.0%	0
Channons Hill Retail Park, Fishponds (B&M, Iceland, Card Factory, One Below & Sue Ryder)	0.0%	0	0.0%	0	0.0%	0	0.0%	0	0.0%	0	0.0%	0	0.0%	0	0.0%	0	0.0%	0	0.0%	0
Fishponds Local Centre,	0.7%	4	2.3%	0	0.0%	0	1.8%	1	0.0%	0	0.0%	0	0.0%	0	0.0%	0	0.0%	0	0.0%	0

	Total		Zone 10		Zone 11		Zone 12		Zone 13		Zone 14		Zone 15		Zone 16		Zone 17		Zone 18	
Bristol																				
Hambrook Village Centre	0.0%	0	0.0%	0	0.0%	0	0.0%	0	0.0%	0	0.0%	0	0.0%	0	0.0%	0	0.0%	0	0.0%	0
Lidl, Fishponds Road, Bristol, BS16 3UF	0.0%	0	0.0%	0	0.0%	0	0.0%	0	0.0%	0	0.0%	0	0.0%	0	0.0%	0	0.0%	0	0.0%	0
Lodge Causeway Local Centre, Bristol	0.0%	0	0.0%	0	0.0%	0	0.0%	0	0.0%	0	0.0%	0	0.0%	0	0.0%	0	0.0%	0	0.0%	0
Morrisons, Fishponds Road, Bristol, BS16 3US	0.0%	0	0.0%	0	0.0%	0	0.0%	0	0.0%	0	0.0%	0	0.0%	0	0.0%	0	0.0%	0	0.0%	0
Sainsbury's Local, Fishponds Road, Fishponds, Bristol, BS16 3TE	0.0%	0	0.0%	0	0.0%	0	0.0%	0	0.0%	0	0.0%	0	0.0%	0	0.0%	0	0.0%	0	0.0%	0
Zone 11																				
Co-op, Badminton Road, Downend, Bristol, BS16 6BB	0.0%	0	0.0%	0	0.0%	0	0.0%	0	0.0%	0	0.0%	0	0.0%	0	0.0%	0	0.0%	0	0.0%	0
Downend Local Centre, Bristol	1.6%	10	16.6%	3	11.9%	6	0.0%	0	1.1%	0	0.0%	0	0.0%	0	0.0%	0	0.0%	0	0.0%	0
Emersons Green Local Centre, Bristol (e.g. Emerson's Way shops where vets is - NOT Emersons Green Retail Park)	0.3%	2	0.0%	0	4.3%	2	0.0%	0	0.0%	0	0.0%	0	0.0%	0	0.0%	0	0.0%	0	0.0%	0
Emersons Green Retail Park, Bristol (Lidl, Boots, Argos, Poundland, Peacocks, Sports Direct & more)	0.2%	2	0.0%	0	0.0%	0	0.0%	0	0.0%	0	4.3%	2	0.0%	0	0.0%	0	0.0%	0	0.0%	0
Fonthill Garden Centre, Bath Road, Bristol, BS30 6HX	0.0%	0	0.0%	0	0.0%	0	0.0%	0	0.0%	0	0.0%	0	0.0%	0	0.0%	0	0.0%	0	0.0%	0
Lidl, The Village, Emersons Way, Bristol, BS16 7AE	0.0%	0	0.0%	0	0.0%	0	0.0%	0	0.0%	0	0.0%	0	0.0%	0	0.0%	0	0.0%	0	0.0%	0
Lyde Green Local Centre, Bristol	0.0%	0	0.0%	0	0.0%	0	0.0%	0	0.0%	0	0.0%	0	0.0%	0	0.0%	0	0.0%	0	0.0%	0
Sainsbury's Superstore, Emersons Green, Bristol, BS16 7AE	0.0%	0	0.0%	0	0.0%	0	0.0%	0	0.0%	0	0.0%	0	0.0%	0	0.0%	0	0.0%	0	0.0%	0
St Aldams Garden Centre, Westerleigh Road, Pucklechurch, Bristol, BS16 9PY	0.0%	0	0.0%	0	0.0%	0	0.0%	0	0.0%	0	0.0%	0	0.0%	0	0.0%	0	0.0%	0	0.0%	0
Staple Hill Local Centre, Bristol	0.0%	0	0.0%	0	0.0%	0	0.0%	0	0.0%	0	0.0%	0	0.0%	0	0.0%	0	0.0%	0	0.0%	0
Tesco Superstore, Broad Street, Staple Hill, Bristol, BS16 5NP	0.0%	0	0.0%	0	0.0%	0	0.0%	0	0.0%	0	0.0%	0	0.0%	0	0.0%	0	0.0%	0	0.0%	0
The Carpet Barn, Bath Road,	0.9%	6	0.0%	0	0.0%	0	0.0%	0	0.0%	0	4.3%	2	0.0%	0	0.0%	0	0.0%	0	0.0%	0

	Total		Zone 10		Zone 11		Zone 12		Zone 13		Zone 14		Zone 15		Zone 16		Zone 17		Zone 18	
Longwell Green, Bristol, BS30 6DL																				
Warmley Village Centre	0.1%	1	4.6%	1	0.0%	0	0.0%	0	0.0%	0	0.0%	0	0.0%	0	0.0%	0	0.0%	0	0.0%	0
Willsbridge Local Centre, Bristol	0.0%	0	0.0%	0	0.0%	0	0.0%	0	0.0%	0	0.0%	0	0.0%	0	0.0%	0	0.0%	0	0.0%	0
Zone 12																				
Aldi, Brook Way, Patchway, Bradley Stoke, BS32 9DA	0.0%	0	0.0%	0	0.0%	0	0.0%	0	0.0%	0	0.0%	0	0.0%	0	0.0%	0	0.0%	0	0.0%	0
Almondsbury Garden Centre, Over Lane, Almondsbury	0.2%	1	0.0%	0	0.0%	0	0.0%	0	0.0%	0	0.0%	0	0.0%	0	0.0%	0	0.0%	0	0.0%	0
Coalpit Heath Village Centre	0.0%	0	0.0%	0	0.0%	0	0.0%	0	0.0%	0	0.0%	0	0.0%	0	0.0%	0	0.0%	0	0.0%	0
Elmwood Garden Centre, Westerleigh Road, Henfield, Bristol, BS36 2UP	0.0%	0	0.0%	0	0.0%	0	0.0%	0	0.0%	0	0.0%	0	0.0%	0	0.0%	0	0.0%	0	0.0%	0
Frampton Cotterell Village Centre	0.2%	1	0.0%	0	0.0%	0	2.8%	1	0.0%	0	0.0%	0	0.0%	0	0.0%	0	0.0%	0	0.0%	0
Pilning Village Centre	0.0%	0	0.0%	0	0.0%	0	0.0%	0	0.0%	0	0.0%	0	0.0%	0	0.0%	0	0.0%	0	0.0%	0
Winterbourne Village Centre	0.0%	0	0.0%	0	0.0%	0	0.0%	0	0.0%	0	0.0%	0	0.0%	0	0.0%	0	0.0%	0	0.0%	0
Zone 13																				
Abbey Wood Shopping Park, Filton (Asda, Matalan, Pets at Home, Poundland, B&M & more)	1.2%	7	0.0%	0	0.0%	0	4.9%	2	11.7%	4	0.0%	0	0.0%	0	3.0%	1	0.0%	0	0.0%	0
Asda, Abbey Wood Shopping Park, Filton, BS34 7JL	0.0%	0	0.0%	0	0.0%	0	0.0%	0	0.0%	0	0.0%	0	0.0%	0	0.0%	0	0.0%	0	0.0%	0
Asda, Highwood Lane, Patchway, Bristol, BS34 5TL	0.0%	0	0.0%	0	0.0%	0	0.0%	0	0.0%	0	0.0%	0	0.0%	0	0.0%	0	0.0%	0	0.0%	0
B&M, Centaurus Road, Patchway, Bristol, BS34 5TS	0.0%	0	0.0%	0	0.0%	0	0.0%	0	0.0%	0	0.0%	0	0.0%	0	0.0%	0	0.0%	0	0.0%	0
Bradley Stoke Town Centre (includes Willowbrook Shopping Centre)	0.0%	0	0.0%	0	0.0%	0	0.0%	0	0.0%	0	0.0%	0	0.0%	0	0.0%	0	0.0%	0	0.0%	0
Cribbs Causeway, Bristol (includes the Mall & Retail Park)	27.1%	175	44.6%	9	15.0%	7	34.1%	16	45.8%	17	15.1%	6	9.1%	4	16.9%	5	12.3%	4	5.7%	1
Filton Local Centre, Bristol	0.0%	0	0.0%	0	0.0%	0	0.0%	0	0.0%	0	0.0%	0	0.0%	0	0.0%	0	0.0%	0	0.0%	0
Iceland (The Food Warehouse), Willowbrook Shopping Centre, Bradley Stoke, BS32 8BS	0.0%	0	0.0%	0	0.0%	0	0.0%	0	0.0%	0	0.0%	0	0.0%	0	0.0%	0	0.0%	0	0.0%	0
Kellaway Building Supplies, Olympus House, Patchway	0.3%	2	0.0%	0	0.0%	0	0.0%	0	0.0%	0	0.0%	0	3.7%	2	0.0%	0	0.0%	0	0.0%	0

	Total		Zone 10		Zone 11		Zone 12		Zone 13		Zone 14		Zone 15		Zone 16		Zone 17		Zone 18	
Lidl, Fox Den Road, Bristol, BS34 8SP	0.0%	0	0.0%	0	0.0%	0	0.0%	0	0.0%	0	0.0%	0	0.0%	0	0.0%	0	0.0%	0	0.0%	0
Lidl, Haze Way, Patchway, BS34 5BZ	0.0%	0	0.0%	0	0.0%	0	0.0%	0	0.0%	0	0.0%	0	0.0%	0	0.0%	0	0.0%	0	0.0%	0
Little Stoke Village Centre	0.0%	0	0.0%	0	0.0%	0	0.0%	0	0.0%	0	0.0%	0	0.0%	0	0.0%	0	0.0%	0	0.0%	0
Marks & Spencer, The Mall, Cribbs Causeway, BS34 5QT	0.2%	1	0.0%	0	0.0%	0	0.0%	0	0.0%	0	0.8%	0	0.0%	0	0.0%	0	0.0%	0	0.0%	0
Patchway Town Centre	0.0%	0	0.0%	0	0.0%	0	0.0%	0	0.0%	0	0.0%	0	0.0%	0	0.0%	0	0.0%	0	0.0%	0
Sainsbury's Superstore, Fox Den Road, Stoke Gifford, BS34 8SS	0.0%	0	0.0%	0	0.0%	0	0.0%	0	0.0%	0	0.0%	0	0.0%	0	0.0%	0	0.0%	0	0.0%	0
Screwfix, Station Road, Filton, Bristol, BS34 7JW	0.0%	0	0.0%	0	0.0%	0	0.0%	0	0.0%	0	0.0%	0	0.0%	0	0.0%	0	0.0%	0	0.0%	0
Stoke Gifford District Shopping Centre (The Range, Poundstretcher & Lidl)	0.3%	2	0.0%	0	0.0%	0	4.9%	2	0.0%	0	0.0%	0	0.0%	0	0.0%	0	0.0%	0	0.0%	0
Tesco Extra, Willow Brook Centre, Bradley Stoke, BS32 8EF	0.0%	0	0.0%	0	0.0%	0	0.0%	0	0.0%	0	0.0%	0	0.0%	0	0.0%	0	0.0%	0	0.0%	0
The Shield Retail Centre, Gloucester Road North, Filton, Bristol, BS34 7BR	0.3%	2	0.0%	0	0.0%	0	0.0%	0	0.0%	0	0.0%	0	0.0%	0	0.0%	0	0.0%	0	0.0%	0
Travis Perkins, New Road, Stoke Gifford, Bristol, BS34 8QW	0.0%	0	0.0%	0	0.0%	0	0.0%	0	0.0%	0	0.0%	0	0.0%	0	0.0%	0	0.0%	0	0.0%	0
Willow Brook Shopping Centre, Bradley Stoke (Tesco Extra, Boots, Pets at Home, Poundstretcher & more)	0.0%	0	0.0%	0	0.0%	0	0.0%	0	0.0%	0	0.0%	0	0.0%	0	0.0%	0	0.0%	0	0.0%	0
Zone 14																				
Aldi, North Street, Bedminster, Bristol, BS3 1JA	0.0%	0	0.0%	0	0.0%	0	0.0%	0	0.0%	0	0.0%	0	0.0%	0	0.0%	0	0.0%	0	0.0%	0
Asda, East Street, Bedminster, Bristol, BS3 4JY	0.3%	2	0.0%	0	0.0%	0	0.0%	0	0.0%	0	0.0%	0	4.8%	2	0.0%	0	0.0%	0	0.0%	0
Axis Trampoline Club, South Liberty Lane, Bristol, BS3 2SU	0.0%	0	0.0%	0	0.0%	0	0.0%	0	0.0%	0	0.0%	0	0.0%	0	0.0%	0	0.0%	0	0.0%	0
B&M, Winterstoke Road, Bristol, BS3 2LF	0.0%	0	0.0%	0	0.0%	0	0.0%	0	0.0%	0	0.0%	0	0.0%	0	0.0%	0	0.0%	0	0.0%	0
Bedminster Local Centre, Bristol	3.2%	21	0.0%	0	0.0%	0	0.9%	0	2.2%	1	14.0%	5	8.4%	4	1.5%	0	5.0%	2	1.4%	0
CW Jones Carpet &	0.7%	5	0.0%	0	0.0%	0	0.0%	0	0.0%	0	5.9%	2	1.8%	1	0.0%	0	3.0%	1	0.0%	0

	Total		Zone 10		Zone 11		Zone 12		Zone 13		Zone 14		Zone 15		Zone 16		Zone 17		Zone 18	
Flooring, Hartcliffe Way, Bedminster, BS3 5RU																				
Iceland (The Food Warehouse), South Bristol Retail Park, Ashton Gate, Bristol, BS3 2LQ	0.0%	0	0.0%	0	0.0%	0	0.0%	0	0.0%	0	0.0%	0	0.0%	0	0.0%	0	0.0%	0	0.0%	0
Lidl, Sheene Road, Bristol, BS3 4EG	0.0%	0	0.0%	0	0.0%	0	0.0%	0	0.0%	0	0.0%	0	0.0%	0	0.0%	0	0.0%	0	0.0%	0
Riverside Garden Centre, Clift House Road, Southville, Bristol	0.0%	0	0.0%	0	0.0%	0	0.0%	0	0.0%	0	0.0%	0	0.0%	0	0.0%	0	0.0%	0	0.0%	0
Sainsbury's Superstore, Winterstoke Road, Bristol, BS3 2NS	0.0%	0	0.0%	0	0.0%	0	0.0%	0	0.0%	0	0.0%	0	0.0%	0	0.0%	0	0.0%	0	0.0%	0
South Bristol Retail Park, Winterstoke Road, Ashton Gate, Bristol (Halfords, Food Warehouse, Currys & B&M)	0.3%	2	0.0%	0	0.0%	0	0.0%	0	0.0%	0	0.0%	0	0.0%	0	0.0%	0	5.2%	2	0.0%	0
Southville Local Centre, Bristol	0.0%	0	0.0%	0	0.0%	0	0.0%	0	0.0%	0	0.0%	0	0.0%	0	0.0%	0	0.0%	0	0.0%	0
Wickes, Winterstoke Road, Ashton Gate, Bristol, BS3 2LQ	0.4%	2	0.0%	0	0.0%	0	3.8%	2	0.0%	0	1.6%	1	0.0%	0	0.0%	0	0.0%	0	0.0%	0
Winterstoke Road, Bristol	0.0%	0	0.0%	0	0.0%	0	0.0%	0	0.0%	0	0.0%	0	0.0%	0	0.0%	0	0.0%	0	0.0%	0
Zone 15																				
Aldi, Imperial Park, Bristol, BS13 7TJ	0.0%	0	0.0%	0	0.0%	0	0.0%	0	0.0%	0	0.0%	0	0.0%	0	0.0%	0	0.0%	0	0.0%	0
B&Q, Imperial Retail Park, Bristol	1.3%	8	0.0%	0	0.0%	0	0.0%	0	0.0%	0	0.0%	0	13.1%	6	0.0%	0	7.2%	2	0.0%	0
B&Q, Wills Way, Bishopsworth, Bristol, BS13 7TJ	0.0%	0	0.0%	0	0.0%	0	0.0%	0	0.0%	0	0.0%	0	0.0%	0	0.0%	0	0.0%	0	0.0%	0
Bishopsworth Local Centre, Bristol	0.1%	0	0.0%	0	0.0%	0	0.0%	0	0.0%	0	0.0%	0	0.9%	0	0.0%	0	0.0%	0	0.0%	0
Hartcliffe Local Centre, Bristol	0.1%	0	0.0%	0	0.0%	0	0.0%	0	0.0%	0	0.0%	0	0.0%	0	1.5%	0	0.0%	0	0.0%	0
Headley Park Local Centre, Bristol	0.0%	0	0.0%	0	0.0%	0	0.0%	0	0.0%	0	0.0%	0	0.0%	0	0.0%	0	0.0%	0	0.0%	0
Home Bargains, Whitchurch Lane, Bristol, BS13 7TW	0.0%	0	0.0%	0	0.0%	0	0.0%	0	0.0%	0	0.0%	0	0.0%	0	0.0%	0	0.0%	0	0.0%	0
Imperial Retail Park, Wills Way, Bristol (B&Q, Argos, Bedworld, B&M, Homesense, The Range & more)	5.5%	36	0.0%	0	1.0%	1	0.0%	0	0.0%	0	13.5%	5	30.0%	13	15.0%	5	23.5%	8	1.4%	0
Lidl, Whitchurch Lane,	0.0%	0	0.0%	0	0.0%	0	0.0%	0	0.0%	0	0.0%	0	0.0%	0	0.0%	0	0.0%	0	0.0%	0

	Total		Zone 10		Zone 11		Zone 12		Zone 13		Zone 14		Zone 15		Zone 16		Zone 17		Zone 18	
Bishopsworth, Bristol, BS13 7TE																				
Morrisons, Peterson Avenue, Hartcliffe, Bristol, BS13 0BE	0.0%	0	0.0%	0	0.0%	0	0.0%	0	0.0%	0	0.0%	0	0.0%	0	0.0%	0	0.0%	0	0.0%	0
Zone 16																				
Brislington Local Centre	0.7%	5	0.0%	0	0.0%	0	0.0%	0	0.0%	0	0.0%	0	0.0%	0	6.1%	2	2.0%	1	4.3%	1
Brislington Retail Park, Bath Road, Bristol (Halfords, B&M, Dreams, Matalan, Sports Direct & more)	4.0%	26	2.3%	0	2.1%	1	0.0%	0	0.0%	0	3.3%	1	5.5%	2	10.4%	3	6.9%	2	4.3%	1
Broadwalk Shopping Centre, Knowle, Bristol, BS4 2RA	0.0%	0	0.0%	0	0.0%	0	0.0%	0	0.0%	0	0.0%	0	0.0%	0	0.0%	0	0.0%	0	0.0%	0
Co-op, Wyatts View, Brislington, St. Annes, Bristol, BS4 4WW	0.0%	0	0.0%	0	0.0%	0	0.0%	0	0.0%	0	0.0%	0	0.0%	0	0.0%	0	0.0%	0	0.0%	0
CrossFit, Dixon Road, Brislington, BS4 5QW	0.0%	0	0.0%	0	0.0%	0	0.0%	0	0.0%	0	0.0%	0	0.0%	0	0.0%	0	0.0%	0	0.0%	0
Knowle Local Centre, Bristol	0.1%	0	0.0%	0	0.0%	0	0.0%	0	0.0%	0	0.0%	0	0.0%	0	1.5%	0	0.0%	0	0.0%	0
Lidl, Brislington Retail Park, Bristol, BS4 5NG	0.0%	0	0.0%	0	0.0%	0	0.0%	0	0.0%	0	0.0%	0	0.0%	0	0.0%	0	0.0%	0	0.0%	0
Sainsbury's Superstore, St Philips Causeway, Arnos Vale, Bristol, BS4 3BD	0.0%	0	0.0%	0	0.0%	0	0.0%	0	0.0%	0	0.0%	0	0.0%	0	0.0%	0	0.0%	0	0.0%	0
Screwfix, Wilverley Trading Estate, Brislington, Bristol, BS4 5NL	0.0%	0	0.0%	0	0.0%	0	0.0%	0	0.0%	0	0.0%	0	0.0%	0	0.0%	0	0.0%	0	0.0%	0
St Anne's Local Centre, Bristol	0.0%	0	0.0%	0	0.0%	0	0.0%	0	0.0%	0	0.0%	0	0.0%	0	0.0%	0	0.0%	0	0.0%	0
Tesco Extra, Callington Road, Brislington, Bristol, BS4 5AY	0.3%	2	0.0%	0	0.0%	0	0.0%	0	0.0%	0	5.1%	2	0.0%	0	0.0%	0	0.0%	0	0.0%	0
Totterdown Local Centre, Bristol	0.0%	0	0.0%	0	0.0%	0	0.0%	0	0.0%	0	0.0%	0	0.0%	0	0.0%	0	0.0%	0	0.0%	0
Tramway Retail Park, Bath Road, Brislington (Dunelm & Go Outdoors)	2.3%	15	0.0%	0	0.0%	0	0.0%	0	0.0%	0	5.1%	2	9.4%	4	4.5%	1	9.2%	3	1.4%	0
Zone 17																				
Asda, Oatlands Avenue, Whitchurch, BS14 0ST	0.2%	1	0.0%	0	0.0%	0	0.0%	0	0.0%	0	0.0%	0	0.0%	0	0.0%	0	0.0%	0	0.0%	0
Hengrove Local Centre, Bristol	0.1%	0	0.0%	0	0.0%	0	0.0%	0	0.0%	0	0.0%	0	0.0%	0	0.0%	0	0.0%	0	0.0%	0
Red Lion Carpets, Wells Road, Bristol, BS14 9AF	0.1%	0	0.0%	0	0.0%	0	0.0%	0	0.0%	0	0.0%	0	0.0%	0	1.5%	0	0.0%	0	0.0%	0
Stockwood Local Centre, Bristol	0.0%	0	0.0%	0	0.0%	0	0.0%	0	0.0%	0	0.0%	0	0.0%	0	0.0%	0	0.0%	0	0.0%	0
Tesco Express, Wells Road,	0.0%	0	0.0%	0	0.0%	0	0.0%	0	0.0%	0	0.0%	0	0.0%	0	0.0%	0	0.0%	0	0.0%	0

	Total		Zone 10		Zone 11		Zone 12		Zone 13		Zone 14		Zone 15		Zone 16		Zone 17		Zone 18	
Whitchurch, Bristol, BS14 9HX																				
Whitchurch Local Centre, Bristol	0.0%	0	0.0%	0	0.0%	0	0.0%	0	0.0%	0	0.0%	0	0.0%	0	0.0%	0	0.0%	0	0.0%	0
Whitehall Garden Centre, Norton Lane, Bristol, BS14 0BT	0.0%	0	0.0%	0	0.0%	0	0.0%	0	0.0%	0	0.0%	0	0.0%	0	0.0%	0	0.0%	0	0.0%	0
Zone 18																				
Keynsham Town Centre	1.2%	8	0.0%	0	0.0%	0	0.0%	0	0.0%	0	0.0%	0	0.0%	0	0.0%	0	0.0%	0	36.1%	8
Tesco Superstore, Bristol Road, Keynsham, Bristol, BS31 2BA	0.0%	0	0.0%	0	0.0%	0	0.0%	0	0.0%	0	0.0%	0	0.0%	0	0.0%	0	0.0%	0	0.0%	0
Waitrose, Broadmead Lane, Keynsham, BS31 1ST	0.0%	0	0.0%	0	0.0%	0	0.0%	0	0.0%	0	0.0%	0	0.0%	0	0.0%	0	0.0%	0	0.0%	0
Outside Survey Area																				
Abergavenny Town Centre	0.0%	0	0.0%	0	0.0%	0	0.0%	0	0.0%	0	0.0%	0	0.0%	0	0.0%	0	0.0%	0	0.0%	0
Aldi, Horseshoe Lane, Thornbury, BS35 2AX	0.0%	0	0.0%	0	0.0%	0	0.0%	0	0.0%	0	0.0%	0	0.0%	0	0.0%	0	0.0%	0	0.0%	0
Aldi, Wyndham Way, Portishead, Bristol, BS20 8LR	0.0%	0	0.0%	0	0.0%	0	0.0%	0	0.0%	0	0.0%	0	0.0%	0	0.0%	0	0.0%	0	0.0%	0
Allington Farm Shop, A420, Allington, Chippenham, SN14 6LJ	0.0%	0	0.0%	0	0.0%	0	0.0%	0	0.0%	0	0.0%	0	0.0%	0	0.0%	0	0.0%	0	0.0%	0
Alveston Village Centre	0.0%	0	0.0%	0	0.0%	0	0.0%	0	0.0%	0	0.0%	0	0.0%	0	0.0%	0	0.0%	0	0.0%	0
Asda, Phillips Road, Weston-Super-Mare, BS23 3UZ	0.0%	0	0.0%	0	0.0%	0	0.0%	0	0.0%	0	0.0%	0	0.0%	0	0.0%	0	0.0%	0	0.0%	0
Asda, The Shires, Bythesea Road,Trowbridge, BA14 8AT	0.0%	0	0.0%	0	0.0%	0	0.0%	0	0.0%	0	0.0%	0	0.0%	0	0.0%	0	0.0%	0	0.0%	0
B&Q, Flowerdown Retail Park, Weston-Super-Mare	0.0%	0	0.0%	0	0.0%	0	0.0%	0	0.0%	0	0.0%	0	0.0%	0	0.0%	0	0.0%	0	0.0%	0
B&Q, Station Road, Yate	0.0%	0	0.0%	0	0.0%	0	0.0%	0	0.0%	0	0.0%	0	0.0%	0	0.0%	0	0.0%	0	0.0%	0
Bath City Centre (includes SouthGate Shopping Centre)	0.8%	5	0.0%	0	1.0%	1	0.0%	0	0.0%	0	3.3%	1	0.0%	0	0.0%	0	0.0%	0	11.9%	3
Birmingham City Centre	0.0%	0	0.0%	0	0.0%	0	0.0%	0	0.0%	0	0.0%	0	0.0%	0	0.0%	0	0.0%	0	0.0%	0
Broadway Village Centre	0.0%	0	0.0%	0	0.0%	0	0.0%	0	0.0%	0	0.0%	0	0.0%	0	0.0%	0	0.0%	0	0.0%	0
Burnham on Sea Town Centre	0.0%	0	0.0%	0	0.0%	0	0.0%	0	0.0%	0	0.0%	0	0.0%	0	0.0%	0	0.0%	0	0.0%	0
Cadbury Garden Centre, Smallway, Congresbury	0.0%	0	0.0%	0	0.0%	0	0.0%	0	0.0%	0	0.0%	0	0.0%	0	0.0%	0	0.0%	0	0.0%	0
Carpet Giant, Beeches Industrial Estate, Yate, BS37 5QZ	1.6%	10	0.0%	0	7.6%	4	14.2%	7	0.0%	0	0.0%	0	0.0%	0	0.0%	0	0.0%	0	0.0%	0
Central London / West End	0.0%	0	0.0%	0	0.0%	0	0.0%	0	0.0%	0	0.0%	0	0.0%	0	0.0%	0	0.0%	0	0.0%	0

	Total		Zone 10		Zone 11		Zone 12		Zone 13		Zone 14		Zone 15		Zone 16		Zone 17		Zone 18	
Cheltenham Town Centre	0.0%	0	0.0%	0	0.0%	0	0.0%	0	0.0%	0	0.0%	0	0.0%	0	0.0%	0	0.0%	0	0.0%	0
Chew Magna Village Centre	0.0%	0	0.0%	0	0.0%	0	0.0%	0	0.0%	0	0.0%	0	0.0%	0	0.0%	0	0.0%	0	0.0%	0
Chippenham Town Centre	0.1%	0	0.0%	0	0.0%	0	0.0%	0	0.0%	0	0.0%	0	0.0%	0	0.0%	0	0.0%	0	0.0%	0
Christchurch Town Centre	0.0%	0	0.0%	0	0.0%	0	0.0%	0	0.0%	0	0.0%	0	0.0%	0	0.0%	0	0.0%	0	0.0%	0
Clarks Village Outlet Centre, Street (Over 90 Designer & High Street brands)	0.0%	0	0.0%	0	0.0%	0	0.0%	0	0.0%	0	0.0%	0	0.0%	0	0.0%	0	0.0%	0	0.0%	0
Clevedon Town Centre	0.0%	0	0.0%	0	0.0%	0	0.0%	0	0.0%	0	0.0%	0	0.0%	0	0.0%	0	0.0%	0	0.0%	0
Congresbury Village Centre	0.0%	0	0.0%	0	0.0%	0	0.0%	0	0.0%	0	0.0%	0	0.0%	0	0.0%	0	0.0%	0	0.0%	0
Corsham Town Centre	0.0%	0	0.0%	0	0.0%	0	0.0%	0	0.0%	0	0.0%	0	0.0%	0	0.0%	0	0.0%	0	0.0%	0
Designer Outlet, Kemble Drive, Swindon, SN2 2DY	0.0%	0	0.0%	0	0.0%	0	0.0%	0	0.0%	0	0.0%	0	0.0%	0	0.0%	0	0.0%	0	0.0%	0
Dobbies Garden Centre, Thornbury, Wotton-under-Edge, GL12 8QH	0.0%	0	0.0%	0	0.0%	0	0.0%	0	0.0%	0	0.0%	0	0.0%	0	0.0%	0	0.0%	0	0.0%	0
Dublin City Centre	0.0%	0	0.0%	0	0.0%	0	0.0%	0	0.0%	0	0.0%	0	0.0%	0	0.0%	0	0.0%	0	0.0%	0
Eastwood Garden Plant Centre, Falfield, Wotton-under-Edge, GL12 8DA	0.0%	0	0.0%	0	0.0%	0	0.0%	0	0.0%	0	0.0%	0	0.0%	0	0.0%	0	0.0%	0	0.0%	0
Edinburgh City Centre	0.0%	0	0.0%	0	0.0%	0	0.0%	0	0.0%	0	0.0%	0	0.0%	0	0.0%	0	0.0%	0	0.0%	0
Exeter City Centre	0.0%	0	0.0%	0	0.0%	0	0.0%	0	0.0%	0	0.0%	0	0.0%	0	0.0%	0	0.0%	0	0.0%	0
Exmouth Town Centre	0.0%	0	0.0%	0	0.0%	0	0.0%	0	0.0%	0	0.0%	0	0.0%	0	0.0%	0	0.0%	0	0.0%	0
Flowerdown Retail Park, Weston-super-Mare (Aldi, B&Q, Carpetright, M&S Foodhall, Sports Direct & more)	0.4%	2	0.0%	0	0.0%	0	0.0%	0	0.0%	0	0.0%	0	0.0%	0	0.0%	0	0.0%	0	0.0%	0
Gallagher Retail Park (aka The Wyvern Centre), WESTON SUPER MARE (The Range, Currys, Dreams, Oak Furnitureland & more)	0.5%	3	0.0%	0	0.0%	0	0.0%	0	0.0%	0	0.0%	0	0.0%	0	0.0%	0	0.0%	0	0.0%	0
Gloucester Keys Retail Park, St Ann Way, Gloucester, GL1 5SH	0.0%	0	0.0%	0	0.0%	0	0.0%	0	0.0%	0	0.0%	0	0.0%	0	0.0%	0	0.0%	0	0.0%	0
Great Western Business Park, Armstrong Way, Yate, BS37 5NG	0.2%	1	0.0%	0	2.1%	1	0.0%	0	0.0%	0	0.0%	0	0.0%	0	0.0%	0	0.0%	0	0.0%	0
Highfield Garden World, Bristol Road, Whitminster, Gloucester, GL2 7PB	0.0%	0	0.0%	0	0.0%	0	0.0%	0	0.0%	0	0.0%	0	0.0%	0	0.0%	0	0.0%	0	0.0%	0
Hillier Garden Centre, Whiteway Road, Bath, BA2 2RG	0.0%	0	0.0%	0	0.0%	0	0.0%	0	0.0%	0	0.0%	0	0.0%	0	0.0%	0	0.0%	0	0.0%	0

	Total		Zone 10		Zone 11		Zone 12		Zone 13		Zone 14		Zone 15		Zone 16		Zone 17		Zone 18	
Homebase, Wessex Fields, Frome	0.0%	0	0.0%	0	0.0%	0	0.0%	0	0.0%	0	0.0%	0	0.0%	0	0.0%	0	0.0%	0	0.0%	0
Homebase, Wyndham Retail Park, Portishead	0.0%	0	0.0%	0	0.0%	0	0.0%	0	0.0%	0	0.0%	0	0.0%	0	0.0%	0	0.0%	0	0.0%	0
Honiton Town Centre	0.0%	0	0.0%	0	0.0%	0	0.0%	0	0.0%	0	0.0%	0	0.0%	0	0.0%	0	0.0%	0	0.0%	0
Iron Acton Garden Centre, Wotton Road, Iron Acton, BS37 9XA	0.0%	0	0.0%	0	0.0%	0	0.0%	0	0.0%	0	0.0%	0	0.0%	0	0.0%	0	0.0%	0	0.0%	0
Iron Acton Village Centre	0.0%	0	0.0%	0	0.0%	0	0.0%	0	0.0%	0	0.0%	0	0.0%	0	0.0%	0	0.0%	0	0.0%	0
Kemps Garden Centre, Westerleigh, Bristol	0.0%	0	0.0%	0	0.0%	0	0.0%	0	0.0%	0	0.0%	0	0.0%	0	0.0%	0	0.0%	0	0.0%	0
Leekes, Beanacre Road, Melksham, SN12 8AG	0.1%	0	0.0%	0	0.0%	0	0.9%	0	0.0%	0	0.0%	0	0.0%	0	0.0%	0	0.0%	0	0.0%	0
Leighton Buzzard Town Centre	0.0%	0	0.0%	0	0.0%	0	0.0%	0	0.0%	0	0.0%	0	0.0%	0	0.0%	0	0.0%	0	0.0%	0
Lidl, Kennedy Way, Yate, BS37 4BA	0.0%	0	0.0%	0	0.0%	0	0.0%	0	0.0%	0	0.0%	0	0.0%	0	0.0%	0	0.0%	0	0.0%	0
Long Ashton Village Centre	0.0%	0	0.0%	0	0.0%	0	0.0%	0	0.0%	0	0.0%	0	0.0%	0	0.0%	0	0.0%	0	0.0%	0
Manchester City Centre	0.0%	0	0.0%	0	0.0%	0	0.0%	0	0.0%	0	0.0%	0	0.0%	0	0.0%	0	0.0%	0	0.0%	0
Mero Retail Park, Lower Bristol Road, Bath (Carpetright, Hobbycraft & Pets at Home)	0.4%	3	0.0%	0	0.0%	0	0.0%	0	0.0%	0	0.0%	0	0.0%	0	0.0%	0	0.0%	0	0.0%	0
Midsomer Norton Town Centre	0.0%	0	0.0%	0	0.0%	0	0.0%	0	0.0%	0	0.0%	0	0.0%	0	0.0%	0	0.0%	0	0.0%	0
Minehead Town Centre	0.0%	0	0.0%	0	0.0%	0	0.0%	0	0.0%	0	0.0%	0	0.0%	0	0.0%	0	0.0%	0	0.0%	0
Monmouth Town Centre	0.0%	0	0.0%	0	0.0%	0	0.0%	0	0.0%	0	0.0%	0	0.0%	0	0.0%	0	0.0%	0	0.0%	0
Morrisons, Station Road, Yate, BS37 5PW	0.0%	0	0.0%	0	0.0%	0	0.0%	0	0.0%	0	0.0%	0	0.0%	0	0.0%	0	0.0%	0	0.0%	0
Nailsea Town Centre	0.0%	0	0.0%	0	0.0%	0	0.0%	0	0.0%	0	0.0%	0	0.0%	0	0.0%	0	0.0%	0	0.0%	0
Newport City Centre	0.1%	0	2.3%	0	0.0%	0	0.0%	0	0.0%	0	0.0%	0	0.0%	0	0.0%	0	0.0%	0	0.0%	0
Newquay Town Centre	0.0%	0	0.0%	0	0.0%	0	0.0%	0	0.0%	0	0.0%	0	0.0%	0	0.0%	0	0.0%	0	0.0%	0
Norton Malreward Village Centre	0.0%	0	0.0%	0	0.0%	0	0.0%	0	0.0%	0	0.0%	0	0.0%	0	0.0%	0	0.0%	0	0.0%	0
Nottingham City Centre	0.0%	0	0.0%	0	0.0%	0	0.0%	0	0.0%	0	0.0%	0	0.0%	0	0.0%	0	0.0%	0	0.0%	0
Portishead Town Centre	0.0%	0	0.0%	0	0.0%	0	0.0%	0	0.0%	0	0.0%	0	0.0%	0	0.0%	0	0.0%	0	0.0%	0
Riverside Retail Park, Link Road, Yate, BS37 4AQ	0.0%	0	0.0%	0	0.0%	0	0.0%	0	0.0%	0	0.0%	0	0.0%	0	0.0%	0	0.0%	0	0.0%	0
Ross-on-Wye Town Centre	0.0%	0	0.0%	0	0.0%	0	0.0%	0	0.0%	0	0.0%	0	0.0%	0	0.0%	0	0.0%	0	0.0%	0
Sainsbury's Superstore, Serbert Road, Portishead, Bristol, BS20 7GD	0.0%	0	0.0%	0	0.0%	0	0.0%	0	0.0%	0	0.0%	0	0.0%	0	0.0%	0	0.0%	0	0.0%	0
Salford City Centre	0.0%	0	0.0%	0	0.0%	0	0.0%	0	0.0%	0	0.0%	0	0.0%	0	0.0%	0	0.0%	0	0.0%	0
Screwfix, Stover Trading Estate, Yate, BS37 5PB	0.0%	0	0.0%	0	0.0%	0	0.0%	0	0.0%	0	0.0%	0	0.0%	0	0.0%	0	0.0%	0	0.0%	0
Sheffield City Centre	0.0%	0	0.0%	0	0.0%	0	0.0%	0	0.0%	0	0.0%	0	0.0%	0	0.0%	0	0.0%	0	0.0%	0
Sidmouth Town Centre	0.0%	0	0.0%	0	0.0%	0	0.0%	0	0.0%	0	0.0%	0	0.0%	0	0.0%	0	0.0%	0	0.0%	0

	Total		Zone 10		Zone 11		Zone 12		Zone 13		Zone 14		Zone 15		Zone 16		Zone 17		Zone 18	
St Austell Bay Business Park, Par Moor Road, Saint Austell, PL25 3RF	0.0%	0	0.0%	0	0.0%	0	0.0%	0	0.0%	0	0.0%	0	0.0%	0	0.0%	0	0.0%	0	0.0%	0
St Margarets Retail Park, Oxford Road, Swindon, SN3 4ES	0.0%	0	0.0%	0	0.0%	0	0.0%	0	0.0%	0	0.0%	0	0.0%	0	0.0%	0	0.0%	0	0.0%	0
Street Village Centre	0.0%	0	0.0%	0	0.0%	0	0.0%	0	0.0%	0	0.0%	0	0.0%	0	0.0%	0	0.0%	0	0.0%	0
Swindon Town Centre	0.0%	0	0.0%	0	0.0%	0	0.0%	0	0.0%	0	0.0%	0	0.0%	0	0.0%	0	0.0%	0	0.0%	0
Tesco Extra, East Walk, Yate, BS37 4AS	0.4%	3	0.0%	0	0.0%	0	0.0%	0	0.0%	0	0.0%	0	0.0%	0	0.0%	0	0.0%	0	0.0%	0
Tesco Superstore, Midland Way, Thornbury, BS35 2BS	0.3%	2	0.0%	0	0.0%	0	0.0%	0	0.0%	0	0.0%	0	0.0%	0	0.0%	0	6.2%	2	0.0%	0
Tetbury Town Centre	0.1%	0	0.0%	0	0.0%	0	0.9%	0	0.0%	0	0.0%	0	0.0%	0	0.0%	0	0.0%	0	0.0%	0
The Old Well Garden Centre, Uffculme, Waterloo Cross, Cullompton, EX15 3ES	0.0%	0	0.0%	0	0.0%	0	0.0%	0	0.0%	0	0.0%	0	0.0%	0	0.0%	0	0.0%	0	0.0%	0
The Range, Bristol Road, Bridgwater, TA6 4FF	0.0%	0	0.0%	0	0.0%	0	0.0%	0	0.0%	0	0.0%	0	0.0%	0	0.0%	0	0.0%	0	0.0%	0
The Trafford Centre, Manchester, M17 8AA	0.0%	0	0.0%	0	0.0%	0	0.0%	0	0.0%	0	0.0%	0	0.0%	0	0.0%	0	0.0%	0	0.0%	0
Thornbury Leisure Centre, Alveston Hill, Thornbury, BS35 3JB	0.0%	0	0.0%	0	0.0%	0	0.0%	0	0.0%	0	0.0%	0	0.0%	0	0.0%	0	0.0%	0	0.0%	0
Thornbury Town Centre	0.1%	0	0.0%	0	0.0%	0	0.9%	0	0.0%	0	0.0%	0	0.0%	0	0.0%	0	0.0%	0	0.0%	0
Timsbury Village Centre	0.0%	0	0.0%	0	0.0%	0	0.0%	0	0.0%	0	0.0%	0	0.0%	0	0.0%	0	0.0%	0	0.0%	0
Torquay Town Centre	0.0%	0	0.0%	0	0.0%	0	0.0%	0	0.0%	0	0.0%	0	0.0%	0	0.0%	0	0.0%	0	0.0%	0
Waitrose, High Street, Nailsea, Bristol, BS48 1AP	0.0%	0	0.0%	0	0.0%	0	0.0%	0	0.0%	0	0.0%	0	0.0%	0	0.0%	0	0.0%	0	0.0%	0
Waitrose, Wickwar Road, Chipping Sodbury, BS37 6AU	0.0%	0	0.0%	0	0.0%	0	0.0%	0	0.0%	0	0.0%	0	0.0%	0	0.0%	0	0.0%	0	0.0%	0
Wedmore Village Centre	0.0%	0	0.0%	0	0.0%	0	0.0%	0	0.0%	0	0.0%	0	0.0%	0	0.0%	0	0.0%	0	0.0%	0
Wells City Centre	0.0%	0	0.0%	0	0.0%	0	0.0%	0	0.0%	0	0.0%	0	0.0%	0	0.0%	0	0.0%	0	0.0%	0
Westerleigh Village Centre	0.2%	1	0.0%	0	0.0%	0	0.0%	0	0.0%	0	0.0%	0	0.0%	0	0.0%	0	0.0%	0	0.0%	0
Weston Lock Retail Park, Lower Bristol Road, Bath (Currys, M&S Foodhall)	0.0%	0	0.0%	0	0.0%	0	0.0%	0	0.0%	0	0.0%	0	0.0%	0	0.0%	0	0.0%	0	0.0%	0
Weston-super-Mare Town Centre (includes Sovereign Shopping Centre)	0.0%	0	0.0%	0	0.0%	0	0.0%	0	0.0%	0	0.0%	0	0.0%	0	0.0%	0	0.0%	0	0.0%	0
Wyndham Retail Park, Portishead (Homebase, Argos & McDonald's)	0.0%	0	0.0%	0	0.0%	0	0.0%	0	0.0%	0	0.0%	0	0.0%	0	0.0%	0	0.0%	0	0.0%	0
Yate Leisure Centre,	0.0%	0	0.0%	0	0.0%	0	0.0%	0	0.0%	0	0.0%	0	0.0%	0	0.0%	0	0.0%	0	0.0%	0

	Total		Zone 10		Zone 11		Zone 12		Zone 13		Zone 14		Zone 15		Zone 16		Zone 17		Zone 18	
Kennedy Way, Yate, Bristol, BS37 4DQ																				
Yate Town Centre	0.7%	5	0.0%	0	5.4%	3	3.7%	2	0.0%	0	0.0%	0	0.0%	0	0.0%	0	0.0%	0	0.0%	0
Others																				
Other	0.0%	0	0.0%	0	0.0%	0	0.0%	0	0.0%	0	0.0%	0	0.0%	0	0.0%	0	0.0%	0	0.0%	0
Abroad	0.0%	0	0.0%	0	0.0%	0	0.0%	0	0.0%	0	0.0%	0	0.0%	0	0.0%	0	0.0%	0	0.0%	0
Internet / delivery	0.0%	0	0.0%	0	0.0%	0	0.0%	0	0.0%	0	0.0%	0	0.0%	0	0.0%	0	0.0%	0	0.0%	0
Mail order / catalogue	0.0%	0	0.0%	0	0.0%	0	0.0%	0	0.0%	0	0.0%	0	0.0%	0	0.0%	0	0.0%	0	0.0%	0
TV shopping	0.0%	0	0.0%	0	0.0%	0	0.0%	0	0.0%	0	0.0%	0	0.0%	0	0.0%	0	0.0%	0	0.0%	0
(Don't know / can't remember)	0.0%	0	0.0%	0	0.0%	0	0.0%	0	0.0%	0	0.0%	0	0.0%	0	0.0%	0	0.0%	0	0.0%	0
(Don't do this type of shopping)	0.0%	0	0.0%	0	0.0%	0	0.0%	0	0.0%	0	0.0%	0	0.0%	0	0.0%	0	0.0%	0	0.0%	0
Weighted base:		645		20		50		46		36		36		44		32		33		22
Sample:		661		22		36		43		32		36		38		31		40		44

Q29 Now thinking about places you NORMALLY visit - do you visit any of the following centres? [MR/PR]

Bristol City Centre	64.2%	1170	57.1%	60	65.2%	86	53.7%	56	54.4%	58	83.0%	86	59.8%	72	69.5%	68	62.6%	50	45.7%	26
Arnside Road, Southmead	6.6%	121	4.9%	5	7.2%	10	5.0%	5	3.4%	4	2.1%	2	2.7%	3	1.4%	1	1.7%	1	0.0%	0
Bedminster	21.1%	384	6.6%	7	2.4%	3	4.0%	4	5.0%	5	50.0%	52	56.3%	67	33.7%	33	31.6%	25	12.1%	7
Broadwalk, Knowle	12.3%	225	0.4%	0	0.0%	0	2.9%	3	0.8%	1	15.7%	16	35.4%	42	60.2%	59	71.7%	57	8.0%	5
Church Road, St. George	9.2%	167	7.9%	8	4.4%	6	1.2%	1	3.5%	4	0.3%	0	2.7%	3	5.9%	6	2.1%	2	7.5%	4
Clifton Village	27.4%	500	13.0%	14	23.4%	31	31.9%	33	19.9%	21	41.2%	43	11.6%	14	8.9%	9	17.6%	14	17.8%	10
Crow Lane, Henbury	7.0%	128	3.5%	4	1.2%	2	10.1%	11	10.2%	11	0.0%	0	0.0%	0	0.5%	0	2.1%	2	0.0%	0
Fishponds	21.9%	398	67.4%	71	58.3%	77	17.5%	18	9.0%	10	8.6%	9	3.8%	5	4.4%	4	3.8%	3	6.9%	4
Gloucester Road	28.1%	513	25.3%	27	14.5%	19	26.5%	28	31.1%	33	26.5%	27	15.9%	19	16.3%	16	15.1%	12	7.5%	4
Henleaze	16.0%	291	3.1%	3	6.4%	8	7.4%	8	22.0%	24	4.7%	5	4.1%	5	3.4%	3	5.5%	4	3.4%	2
Lodge Causeway	9.6%	175	28.4%	30	7.6%	10	3.2%	3	5.5%	6	0.3%	0	2.4%	3	2.9%	3	8.2%	6	2.3%	1
North Street, Southville	13.6%	248	2.2%	2	0.0%	0	0.0%	0	3.9%	4	51.8%	54	32.2%	39	26.9%	27	22.2%	18	9.9%	6
North View, Westbury Park	8.6%	157	0.9%	1	0.8%	1	0.0%	0	7.3%	8	1.4%	1	0.3%	0	1.0%	1	3.9%	3	0.6%	0
Oatlands Avenue, Whitchurch	6.2%	113	0.0%	0	0.4%	1	1.6%	2	0.4%	0	3.9%	4	23.3%	28	14.2%	14	61.4%	49	7.5%	4
Ridingleaze, Lawrence Weston	2.4%	43	0.0%	0	0.0%	0	2.1%	2	0.0%	0	1.2%	1	0.0%	0	0.0%	0	1.3%	1	0.0%	0
Shirehampton	7.4%	135	0.0%	0	5.2%	7	2.5%	3	6.2%	7	6.5%	7	1.8%	2	0.5%	0	2.6%	2	2.3%	1
Stapleton Road	6.7%	121	11.7%	12	4.0%	5	1.2%	1	0.4%	0	5.1%	5	1.8%	2	3.0%	3	3.1%	2	0.0%	0
Symes, Hartcliffe	5.3%	96	0.0%	0	0.0%	0	2.5%	3	2.0%	2	3.9%	4	31.4%	38	11.8%	12	25.5%	20	0.6%	0
Westbury-on-Trym	18.3%	333	5.3%	6	7.6%	10	26.0%	27	23.3%	25	4.1%	4	3.4%	4	4.4%	4	2.1%	2	1.1%	1
Whiteladies Road	27.7%	505	13.9%	15	14.8%	20	20.0%	21	24.2%	26	24.6%	25	13.3%	16	20.8%	20	13.3%	11	10.3%	6
(Don't visit any of these centres)	11.8%	215	8.5%	9	12.6%	17	22.2%	23	25.0%	27	4.5%	5	10.6%	13	10.6%	10	10.3%	8	43.6%	25
Weighted base:		1822		105		133		105		107		103		120		98		79		56
Sample:		1822		100		104		101		100		102		111		100		100		100

Q30 Which of those centres do you visit the most?
Not those that said '(Don't visit any of these centres)' at Q29

	Total		Zone 10		Zone 11		Zone 12		Zone 13		Zone 14		Zone 15		Zone 16		Zone 17		Zone 18	
Bristol City Centre	30.7%	493	13.7%	13	51.5%	60	40.9%	33	43.7%	35	36.9%	36	27.3%	29	29.7%	26	26.7%	19	60.6%	19
Arnside Road, Southmead	2.1%	34	1.0%	1	3.2%	4	3.8%	3	1.5%	1	0.0%	0	0.0%	0	0.5%	0	0.0%	0	0.0%	0
Bedminster	4.2%	68	0.0%	0	2.3%	3	1.6%	1	2.5%	2	16.6%	16	20.9%	22	5.4%	5	1.4%	1	2.0%	1
Broadwalk, Knowle	4.7%	76	0.0%	0	0.0%	0	0.5%	0	0.0%	0	2.8%	3	11.5%	12	39.6%	35	23.3%	17	4.0%	1
Church Road, St. George	3.8%	61	0.0%	0	0.4%	1	0.0%	0	0.0%	0	0.0%	0	0.0%	0	4.9%	4	0.9%	1	3.0%	1
Clifton Village	5.1%	81	0.5%	0	0.4%	1	4.8%	4	4.2%	3	1.9%	2	2.7%	3	0.5%	0	2.5%	2	7.3%	2
Crow Lane, Henbury	0.6%	10	0.0%	0	0.0%	0	0.5%	0	0.5%	0	0.0%	0	0.0%	0	0.0%	0	0.0%	0	0.0%	0
Fishponds	10.7%	173	64.0%	61	33.3%	39	8.5%	7	2.1%	2	2.2%	2	0.0%	0	0.0%	0	0.0%	0	3.0%	1
Gloucester Road	9.7%	155	5.0%	5	3.7%	4	7.1%	6	22.9%	18	3.2%	3	0.0%	0	2.2%	2	1.9%	1	5.0%	2
Henleaze	4.1%	66	0.0%	0	0.9%	1	4.2%	3	6.1%	5	0.6%	1	0.4%	0	1.1%	1	0.0%	0	2.0%	1
Lodge Causeway	2.4%	39	10.3%	10	0.0%	0	0.0%	0	2.7%	2	0.0%	0	0.4%	0	0.5%	0	0.0%	0	1.0%	0
North Street, Southville	3.7%	60	0.0%	0	0.0%	0	0.0%	0	0.0%	0	35.4%	35	8.2%	9	5.6%	5	0.5%	0	2.0%	1
North View, Westbury Park	0.2%	2	0.0%	0	0.0%	0	0.0%	0	0.0%	0	0.0%	0	0.0%	0	0.0%	0	0.0%	0	0.0%	0
Oatlands Avenue, Whitchurch	2.5%	40	0.0%	0	0.0%	0	0.0%	0	0.0%	0	0.6%	1	8.0%	9	3.9%	3	34.4%	24	5.1%	2
Ridingleaze, Lawrence Weston	0.9%	15	0.0%	0	0.0%	0	2.7%	2	0.0%	0	0.0%	0	0.0%	0	0.0%	0	0.0%	0	0.0%	0
Shirehampton	2.1%	34	0.0%	0	0.4%	1	0.0%	0	0.0%	0	0.0%	0	0.0%	0	0.0%	0	0.0%	0	0.0%	0
Stapleton Road	0.9%	14	2.5%	2	0.0%	0	0.0%	0	0.0%	0	0.0%	0	0.0%	0	0.0%	0	0.0%	0	0.0%	0
Symes, Hartcliffe	2.1%	34	0.0%	0	0.0%	0	0.0%	0	2.7%	2	0.0%	0	19.1%	20	1.6%	1	8.6%	6	0.0%	0
Westbury-on-Trym	4.5%	73	0.5%	0	2.8%	3	15.2%	12	10.7%	9	0.0%	0	0.0%	0	0.5%	0	0.0%	0	0.0%	0
Whiteladies Road	5.0%	80	2.5%	2	0.9%	1	10.2%	8	0.5%	0	0.0%	0	1.5%	2	3.9%	3	0.0%	0	5.0%	2
Weighted base:		1607		96		116		82		80		99		107		88		71		32
Sample:		1528		93		81		68		64		98		100		83		91		47

	Total		Zone 10		Zone 11		Zone 12		Zone 13		Zone 14		Zone 15		Zone 16		Zone 17		Zone 18	

Q31 What do you like MOST about (CENTRE MENTIONED AT Q30)? [MR]
Not those that said '(Don't visit any of these centres)' at Q29

Close to home	32.8%	526	55.2%	53	11.0%	13	7.6%	6	4.6%	4	33.1%	33	34.7%	37	31.5%	28	41.7%	30	5.0%	2
Attractive environment / nice place	13.0%	209	6.0%	6	11.6%	13	12.5%	10	12.0%	10	14.3%	14	17.5%	19	9.0%	8	10.2%	7	10.3%	3
Familiar / know where everything is	12.5%	201	18.3%	18	15.8%	18	18.5%	15	24.2%	19	17.2%	17	7.0%	7	4.5%	4	10.2%	7	13.5%	4
Good cafés / restaurants	11.7%	188	4.0%	4	12.1%	14	16.7%	14	18.2%	15	22.1%	22	7.7%	8	7.2%	6	4.3%	3	18.5%	6
Shops - good range of independent shops	9.2%	147	0.5%	0	4.0%	5	4.2%	3	12.7%	10	10.1%	10	0.7%	1	7.6%	7	7.2%	5	16.3%	5
Shops - good range of non-food shops generally	8.8%	142	6.3%	6	11.5%	13	11.7%	10	4.6%	4	3.0%	3	3.4%	4	3.2%	3	6.1%	4	10.4%	3
Easy to get to by bus	6.8%	109	9.0%	9	5.1%	6	6.5%	5	8.4%	7	8.4%	8	7.4%	8	9.6%	8	4.8%	3	8.3%	3
Easy to get to by car	6.7%	108	6.4%	6	14.4%	17	14.7%	12	8.5%	7	9.1%	9	7.0%	7	2.9%	3	7.4%	5	3.0%	1
Close to family / friends	6.0%	97	13.4%	13	9.3%	11	7.6%	6	8.0%	6	0.0%	0	5.9%	6	0.0%	0	5.3%	4	7.0%	2
Shops - good range of supermarkets	5.1%	82	5.2%	5	11.4%	13	6.5%	5	0.0%	0	5.2%	5	5.6%	6	1.6%	1	3.7%	3	0.0%	0
Close to work / en route to work	4.8%	77	3.0%	3	5.2%	6	3.3%	3	4.7%	4	8.8%	9	5.4%	6	3.4%	3	2.5%	2	10.1%	3
Shops - good range of affordable shops	4.4%	70	4.9%	5	6.5%	8	3.3%	3	8.4%	7	6.2%	6	5.0%	5	2.9%	3	0.9%	1	1.0%	0
Good layout / shops close together / compact	4.3%	69	4.0%	4	2.4%	3	5.5%	4	8.0%	6	6.6%	7	3.8%	4	7.3%	6	5.4%	4	2.0%	1
You can get everything you need there	3.6%	57	0.5%	0	1.8%	2	2.7%	2	8.4%	7	3.7%	4	4.2%	4	6.0%	5	0.0%	0	0.0%	0
Shops - good range of clothing shops	3.4%	54	3.5%	3	5.1%	6	5.5%	4	3.1%	3	1.9%	2	2.3%	2	7.3%	6	5.9%	4	3.0%	1
Shops - good range of bakers / butchers / greengrocers	3.3%	53	2.5%	2	0.0%	0	0.5%	0	6.2%	5	2.1%	2	5.0%	5	1.6%	1	1.4%	1	0.0%	0
Shops - good range of 'high street' retailers	3.2%	51	5.5%	5	5.1%	6	4.9%	4	3.2%	3	0.3%	0	4.3%	5	2.8%	2	0.5%	0	16.4%	5
Shops - good range of quality shops	3.1%	50	3.5%	3	0.0%	0	7.1%	6	4.6%	4	0.9%	1	2.0%	2	6.7%	6	1.4%	1	6.0%	2
Nice atmosphere / friendly people	3.1%	49	3.0%	3	0.0%	0	1.0%	1	3.7%	3	4.6%	5	3.9%	4	2.9%	3	2.5%	2	3.0%	1
Good leisure facilities (e.g. leisure centres, cinema, health and fitness clubs, etc)	2.9%	47	3.0%	3	7.4%	9	3.3%	3	4.7%	4	1.9%	2	2.3%	2	0.5%	0	2.3%	2	3.0%	1
Good range of other services (e.g. library, hairdresser, vets etc.)	2.8%	45	1.9%	2	3.3%	4	6.5%	5	0.5%	0	5.0%	5	0.4%	0	1.6%	1	4.3%	3	1.0%	0
Good pubs / bars	2.7%	44	0.5%	0	3.7%	4	2.1%	2	5.3%	4	4.3%	4	4.6%	5	4.4%	4	0.0%	0	6.3%	2
Parking - it's easy to find a space	2.7%	43	0.0%	0	2.3%	3	4.3%	4	8.9%	7	1.2%	1	5.4%	6	1.6%	1	2.3%	2	3.0%	1
Good for a day out	2.2%	36	0.5%	0	6.5%	8	3.8%	3	2.7%	2	5.0%	5	2.7%	3	0.0%	0	0.5%	0	1.0%	0

	Total		Zone 10		Zone 11		Zone 12		Zone 13		Zone 14		Zone 15		Zone 16		Zone 17		Zone 18	
Clean streets / well maintained	2.2%	35	0.0%	0	0.0%	0	2.7%	2	0.0%	0	3.5%	3	6.6%	7	0.0%	0	7.4%	5	0.0%	0
Parking - it's free	1.7%	28	0.5%	0	0.0%	0	3.3%	3	1.0%	1	1.6%	2	0.0%	0	0.0%	0	2.4%	2	1.0%	0
Shops - good opening hours / open on Sundays	1.6%	26	0.0%	0	5.1%	6	0.0%	0	5.3%	4	0.0%	0	0.0%	0	5.7%	5	0.9%	1	0.0%	0
Has undercover shopping	1.5%	25	0.5%	0	7.5%	9	0.5%	0	0.0%	0	4.3%	4	2.3%	2	1.6%	1	0.0%	0	7.3%	2
Good for financial services (e.g. banks / building societies)	1.1%	18	1.4%	1	0.9%	1	0.5%	0	0.5%	0	1.2%	1	0.4%	0	4.4%	4	0.9%	1	1.0%	0
Traditional / quaint	0.8%	13	0.0%	0	1.8%	2	0.0%	0	2.7%	2	0.0%	0	0.0%	0	0.0%	0	0.0%	0	0.0%	0
Quiet / not busy	0.8%	13	0.0%	0	0.0%	0	0.0%	0	5.2%	4	2.2%	2	2.3%	2	0.0%	0	2.9%	2	0.0%	0
Feel safe (from crime) there / good security	0.7%	11	2.4%	2	0.0%	0	0.0%	0	0.0%	0	0.0%	0	0.0%	0	0.0%	0	0.0%	0	0.0%	0
Shops - good range of independent shops	0.6%	10	0.0%	0	0.0%	0	0.0%	0	3.6%	3	0.0%	0	0.0%	0	1.1%	1	0.9%	1	0.0%	0
Easy to get to by train	0.6%	9	0.0%	0	0.0%	0	0.0%	0	0.0%	0	0.0%	0	0.0%	0	0.0%	0	0.0%	0	0.0%	0
Good market	0.6%	9	0.0%	0	0.0%	0	0.0%	0	0.0%	0	0.3%	0	0.0%	0	0.0%	0	1.4%	1	0.0%	0
Traffic free areas / pedestrianisation	0.6%	9	0.5%	0	0.0%	0	0.5%	0	3.1%	2	0.3%	0	0.0%	0	0.0%	0	0.0%	0	0.0%	0
Good disabled access	0.5%	8	0.0%	0	0.0%	0	2.7%	2	2.7%	2	0.0%	0	0.0%	0	0.0%	0	0.0%	0	0.0%	0
Parking - it's cheap	0.5%	7	0.0%	0	0.0%	0	3.3%	3	0.0%	0	0.0%	0	0.0%	0	0.0%	0	0.0%	0	5.3%	2
Parking - it's close to the shops	0.4%	6	0.0%	0	0.4%	1	0.0%	0	0.0%	0	0.0%	0	0.0%	0	0.0%	0	0.0%	0	0.0%	0
Specific store is there: Primark	0.4%	6	0.0%	0	2.4%	3	0.0%	0	2.1%	2	0.0%	0	0.0%	0	0.0%	0	2.5%	2	0.0%	0
Good covid distancing / safety measures / feel covid safe there	0.3%	5	2.5%	2	0.0%	0	0.0%	0	0.0%	0	0.0%	0	0.0%	0	0.0%	0	0.0%	0	0.0%	0
Specific store is there: Aldi	0.2%	3	0.0%	0	0.0%	0	3.3%	3	0.0%	0	0.0%	0	0.0%	0	0.0%	0	0.0%	0	0.0%	0
Specific store is there: Asda	0.2%	3	0.0%	0	0.0%	0	0.0%	0	0.0%	0	0.0%	0	1.1%	1	0.0%	0	1.9%	1	0.0%	0
Good takeaways	0.1%	2	0.0%	0	0.0%	0	0.0%	0	0.0%	0	0.6%	1	1.5%	2	0.0%	0	0.0%	0	0.0%	0
Specific store is there: B&M	0.1%	2	0.0%	0	0.0%	0	0.0%	0	0.0%	0	0.0%	0	0.0%	0	0.0%	0	2.9%	2	0.0%	0
Specific store is there: Lidl	0.1%	2	0.0%	0	0.0%	0	0.0%	0	0.0%	0	0.0%	0	0.0%	0	0.0%	0	0.0%	0	0.0%	0
Specific store is there: Iceland	0.1%	2	0.0%	0	0.0%	0	0.0%	0	0.0%	0	0.0%	0	1.5%	2	0.0%	0	0.0%	0	0.0%	0
Diverse area	0.1%	1	0.0%	0	0.0%	0	0.0%	0	0.0%	0	0.0%	0	0.0%	0	0.0%	0	0.0%	0	2.0%	1
Good toilets	0.1%	1	0.0%	0	0.0%	0	0.0%	0	0.0%	0	0.0%	0	0.0%	0	1.1%	1	0.0%	0	0.0%	0
Good seating	0.1%	1	0.0%	0	0.0%	0	0.0%	0	0.0%	0	0.0%	0	0.0%	0	1.1%	1	0.0%	0	0.0%	0
Specific store is there: Marks & Spencer	0.1%	1	0.0%	0	0.0%	0	0.0%	0	0.0%	0	0.0%	0	0.0%	0	0.0%	0	0.0%	0	0.0%	0
Close to Park & Ride	0.0%	1	0.0%	0	0.0%	0	0.0%	0	0.0%	0	0.0%	0	0.0%	0	0.0%	0	0.0%	0	2.0%	1
Specific store is there: Max Minerva's	0.0%	1	0.0%	0	0.0%	0	0.0%	0	0.0%	0	0.0%	0	0.0%	0	0.0%	0	0.0%	0	0.0%	0
Specific store is there: Waitrose	0.0%	1	0.0%	0	0.0%	0	0.0%	0	0.0%	0	0.0%	0	0.0%	0	0.0%	0	0.0%	0	0.0%	0
Specific store is there: Morrisons	0.0%	0	0.0%	0	0.0%	0	0.0%	0	0.0%	0	0.0%	0	0.0%	0	0.0%	0	0.0%	0	0.0%	0

	Total		Zone 10		Zone 11		Zone 12		Zone 13		Zone 14		Zone 15		Zone 16		Zone 17		Zone 18	
Specific store is there: Holland & Barrett	0.0%	0	0.0%	0	0.0%	0	0.0%	0	0.0%	0	0.0%	0	0.0%	0	0.5%	0	0.0%	0	0.0%	0
Easy to get to by scooter	0.0%	0	0.0%	0	0.0%	0	0.0%	0	0.0%	0	0.0%	0	0.0%	0	0.0%	0	0.0%	0	0.0%	0
Specific store is there: Boots	0.0%	0	0.0%	0	0.0%	0	0.0%	0	0.0%	0	0.0%	0	0.0%	0	0.0%	0	0.0%	0	0.0%	0
Specific store is there: John Lewis	0.0%	0	0.0%	0	0.0%	0	0.0%	0	0.0%	0	0.0%	0	0.0%	0	0.0%	0	0.0%	0	0.0%	0
Specific store is there: Sainsbury's	0.0%	0	0.0%	0	0.0%	0	0.0%	0	0.0%	0	0.0%	0	0.0%	0	0.0%	0	0.0%	0	0.0%	0
Specific store is there: Card Factory	0.0%	0	0.0%	0	0.0%	0	0.0%	0	0.0%	0	0.0%	0	0.4%	0	0.0%	0	0.0%	0	0.0%	0
Specific store is there: Co-op	0.0%	0	0.0%	0	0.0%	0	0.0%	0	0.0%	0	0.0%	0	0.0%	0	0.0%	0	0.5%	0	0.0%	0
Fuel prices are low there	0.0%	0	0.0%	0	0.0%	0	0.0%	0	0.0%	0	0.0%	0	0.0%	0	0.0%	0	0.5%	0	0.0%	0
Specific store is there: Waterstones	0.0%	0	0.0%	0	0.0%	0	0.0%	0	0.0%	0	0.0%	0	0.0%	0	0.0%	0	0.5%	0	0.0%	0
Specific store is there: B&Q	0.0%	0	0.0%	0	0.0%	0	0.0%	0	0.0%	0	0.0%	0	0.0%	0	0.0%	0	0.0%	0	1.0%	0
Specific store is there: Tesco	0.0%	0	0.0%	0	0.0%	0	0.0%	0	0.0%	0	0.0%	0	0.0%	0	0.0%	0	0.0%	0	0.0%	0
(Nothing)	7.7%	123	5.4%	5	9.6%	11	11.1%	9	3.1%	2	9.2%	9	14.0%	15	12.0%	11	8.1%	6	1.0%	0
(Don’t know / varies)	1.2%	19	2.0%	2	0.4%	1	0.0%	0	0.0%	0	0.3%	0	0.4%	0	2.8%	2	3.8%	3	0.0%	0
Weighted base:		1607		96		116		82		80		99		107		88		71		32
Sample:		1528		93		81		68		64		98		100		83		91		47

Q32 Why do you like least about (CENTRE MENTIONED IN Q30)? [MR]
Not those that said '(Don't visit any of these centres)' at Q29

	Total		Zone 10		Zone 11		Zone 12		Zone 13		Zone 14		Zone 15		Zone 16		Zone 17		Zone 18	
Parking - expensive parking	11.3%	182	6.0%	6	29.9%	35	16.7%	14	18.0%	14	17.9%	18	20.9%	22	2.9%	3	4.8%	3	15.5%	5
Dirty streets / poorly maintained	10.9%	175	6.3%	6	8.8%	10	10.9%	9	8.9%	7	18.7%	18	13.5%	14	4.3%	4	13.6%	10	15.5%	5
Parking - not enough spaces available / hard to park	10.7%	173	8.0%	8	11.6%	13	15.6%	13	20.2%	16	6.9%	7	8.9%	10	8.4%	7	5.2%	4	7.0%	2
Traffic congestion	10.4%	168	16.3%	16	10.1%	12	5.4%	4	20.6%	17	15.6%	15	5.4%	6	6.7%	6	3.9%	3	6.0%	2
Needs an update / revamp	6.9%	111	7.9%	8	7.4%	9	5.9%	5	1.5%	1	7.2%	7	8.5%	9	7.3%	6	11.0%	8	13.4%	4
Too many empty shops	5.5%	88	1.0%	1	3.7%	4	5.4%	4	5.2%	4	8.0%	8	6.5%	7	11.0%	10	9.0%	6	8.0%	3
Too busy / noisy	5.2%	83	2.9%	3	6.1%	7	8.1%	7	8.0%	6	4.7%	5	2.7%	3	2.9%	3	6.8%	5	0.0%	0
Shops - need more / better range of non-food shops generally	5.1%	81	10.4%	10	1.8%	2	1.0%	1	0.0%	0	4.9%	5	8.3%	9	8.7%	8	11.6%	8	3.0%	1
Parking - is inconveniently located	5.0%	80	6.5%	6	2.8%	3	3.3%	3	6.8%	5	9.4%	9	5.8%	6	2.9%	3	2.5%	2	2.0%	1
Parking - no free parking	4.9%	78	3.0%	3	7.5%	9	10.7%	9	2.7%	2	5.6%	6	7.3%	8	9.6%	8	2.9%	2	9.4%	3
Not attractive / poor environment	3.5%	56	3.0%	3	0.0%	0	0.0%	0	0.0%	0	5.3%	5	8.9%	10	3.9%	3	2.9%	2	2.0%	1
Lack of security / don't feel safe (from crime)	3.2%	52	2.9%	3	2.4%	3	2.1%	2	2.7%	2	3.7%	4	7.7%	8	2.9%	3	0.5%	0	0.0%	0
Shops - need more / better clothes shops	3.1%	50	6.5%	6	3.2%	4	3.3%	3	0.0%	0	0.3%	0	2.7%	3	1.1%	1	2.5%	2	3.0%	1
Shops - need longer opening hours / more open on Sundays	2.8%	44	0.0%	0	2.4%	3	0.0%	0	0.0%	0	1.6%	2	0.0%	0	5.0%	4	0.0%	0	5.3%	2
Not enough / poor quality public toilets	2.6%	42	5.9%	6	2.3%	3	3.3%	3	4.1%	3	3.5%	3	2.0%	2	0.0%	0	0.9%	1	0.0%	0
Shops - need more independent shops	2.5%	40	6.8%	7	5.1%	6	2.7%	2	2.7%	2	1.9%	2	4.2%	4	0.0%	0	1.9%	1	0.0%	0
Hard to get to by bus	2.0%	32	5.0%	5	2.3%	3	2.7%	2	1.0%	1	1.6%	2	0.4%	0	3.3%	3	2.5%	2	1.0%	0
Not enough leisure facilities (e.g. leisure centres, cinema, health and fitness clubs, etc)	1.9%	31	2.5%	2	2.4%	3	0.0%	0	0.0%	0	5.0%	5	4.3%	5	0.0%	0	1.9%	1	7.3%	2
Shops - need more / better range of supermarkets	1.8%	29	3.0%	3	0.0%	0	0.0%	0	0.0%	0	0.0%	0	0.7%	1	6.6%	6	2.5%	2	0.0%	0
Too many charity shops	1.7%	27	2.4%	2	1.8%	2	1.6%	1	1.0%	1	1.2%	1	3.0%	3	2.9%	3	0.0%	0	0.0%	0
Shops - need more 'high street' retailers	1.6%	26	2.9%	3	2.8%	3	0.0%	0	0.5%	0	1.2%	1	3.8%	4	5.0%	4	0.0%	0	1.0%	0
Lack of undercover shopping	1.4%	23	0.0%	0	0.0%	0	3.3%	3	1.0%	1	1.6%	2	0.0%	0	0.0%	0	0.0%	0	0.0%	0
Poor atmosphere / unfriendly people	1.4%	23	0.0%	0	0.0%	0	0.0%	0	0.0%	0	1.6%	2	5.0%	5	0.0%	0	3.4%	2	0.0%	0
Shops - need more affordable shops	1.4%	22	0.0%	0	0.4%	1	2.7%	2	2.7%	2	3.4%	3	1.5%	2	0.0%	0	0.0%	0	0.0%	0
Not enough financial	1.3%	21	5.5%	5	0.0%	0	0.0%	0	0.0%	0	3.4%	3	2.3%	2	0.0%	0	0.9%	1	0.0%	0

	Total		Zone 10		Zone 11		Zone 12		Zone 13		Zone 14		Zone 15		Zone 16		Zone 17		Zone 18	
services (e.g. banks / building societies)																				
Shops - need more quality shops	1.3%	21	2.9%	3	0.0%	0	0.0%	0	0.5%	0	0.6%	1	3.4%	4	1.1%	1	0.0%	0	2.0%	1
Lack of covid distancing / safety measures / don't feel covid safe there	1.2%	20	0.0%	0	5.1%	6	2.7%	2	0.0%	0	3.1%	3	0.0%	0	0.0%	0	0.0%	0	0.0%	0
Poor quality pavements	1.2%	19	3.0%	3	0.0%	0	0.0%	0	0.0%	0	1.2%	1	0.7%	1	2.2%	2	0.0%	0	0.0%	0
Not enough / poor quality cafés / restaurants	1.2%	19	0.0%	0	2.4%	3	0.0%	0	2.7%	2	0.3%	0	2.0%	2	0.0%	0	2.5%	2	0.0%	0
Not enough other services (e.g. library, hairdresser, vets etc.)	1.0%	16	0.0%	0	2.8%	3	0.0%	0	2.7%	2	0.0%	0	4.3%	5	0.0%	0	0.5%	0	0.0%	0
Shops - need more bakers / butchers / greengrocers	1.0%	16	1.9%	2	0.0%	0	2.7%	2	2.7%	2	1.6%	2	1.1%	1	2.2%	2	0.0%	0	6.3%	2
Poor nightlife	0.9%	15	0.0%	0	0.0%	0	0.0%	0	0.0%	0	1.6%	2	0.0%	0	0.0%	0	2.5%	2	0.0%	0
Not enough / poor quality pubs / bars	0.9%	14	3.5%	3	0.0%	0	0.0%	0	0.0%	0	0.0%	0	2.3%	2	0.0%	0	0.9%	1	0.0%	0
Not enough / poor quality seating areas	0.9%	14	2.5%	2	2.4%	3	0.0%	0	0.0%	0	1.6%	2	4.3%	5	0.0%	0	0.0%	0	0.0%	0
Poor layout / shops too far apart	0.8%	14	0.0%	0	0.0%	0	0.0%	0	7.4%	6	0.0%	0	0.4%	0	0.0%	0	2.5%	2	0.0%	0
Lack of pedestrianised areas	0.8%	13	0.0%	0	0.0%	0	3.3%	3	0.0%	0	3.8%	4	2.0%	2	1.1%	1	4.9%	3	0.0%	0
Too many takeaways	0.8%	13	2.4%	2	0.4%	1	0.0%	0	0.0%	0	0.0%	0	0.0%	0	0.0%	0	0.0%	0	0.0%	0
Poor quality road surfaces	0.6%	10	0.5%	0	0.0%	0	0.0%	0	0.0%	0	1.2%	1	0.0%	0	0.0%	0	0.0%	0	0.0%	0
Too many cafes	0.6%	10	0.0%	0	0.0%	0	0.0%	0	0.0%	0	4.9%	5	0.4%	0	0.0%	0	0.0%	0	0.0%	0
Too many betting shops	0.6%	9	0.5%	0	1.8%	2	0.0%	0	2.7%	2	0.6%	1	0.0%	0	2.9%	3	0.0%	0	0.0%	0
Poor market	0.5%	8	2.0%	2	0.0%	0	0.0%	0	2.1%	2	3.7%	4	0.0%	0	0.0%	0	0.0%	0	0.0%	0
Pavements are too narrow	0.5%	8	0.0%	0	0.0%	0	0.5%	0	3.1%	3	0.0%	0	0.0%	0	0.0%	0	0.0%	0	0.0%	0
Poor disabled access	0.4%	7	0.0%	0	0.0%	0	0.0%	0	0.0%	0	0.0%	0	0.0%	0	0.0%	0	0.0%	0	0.0%	0
Hard to get to by car	0.4%	6	0.0%	0	0.0%	0	0.0%	0	0.0%	0	0.0%	0	0.0%	0	2.2%	2	0.0%	0	0.0%	0
Too many drunk people	0.4%	6	0.0%	0	0.0%	0	0.0%	0	3.1%	3	0.3%	0	0.0%	0	0.0%	0	0.0%	0	0.0%	0
Too many beggars	0.3%	6	0.0%	0	0.0%	0	0.0%	0	0.0%	0	2.2%	2	0.0%	0	2.2%	2	0.0%	0	0.0%	0
Too many homeless people	0.3%	5	1.0%	1	0.0%	0	0.0%	0	0.0%	0	0.0%	0	0.0%	0	0.0%	0	0.0%	0	2.0%	1
Hard to get to by train	0.3%	5	0.0%	0	0.4%	1	0.0%	0	0.0%	0	1.6%	2	0.0%	0	0.0%	0	0.9%	1	0.0%	0
Too much regeneration happening in the area	0.3%	4	0.0%	0	0.0%	0	1.0%	1	0.0%	0	1.9%	2	0.0%	0	1.1%	1	0.9%	1	0.0%	0
The pedestrianisation of Princess Victoria Street	0.3%	4	0.0%	0	0.0%	0	0.0%	0	0.0%	0	0.0%	0	0.0%	0	0.0%	0	0.0%	0	0.0%	0
Too far away	0.2%	4	0.0%	0	0.0%	0	2.1%	2	2.7%	2	0.0%	0	0.0%	0	0.0%	0	0.0%	0	0.0%	0
Too many old people	0.1%	2	0.0%	0	0.0%	0	0.0%	0	0.0%	0	0.0%	0	0.0%	0	0.0%	0	0.0%	0	0.0%	0
Doesn't have any public toilets	0.1%	2	0.0%	0	0.4%	1	0.0%	0	0.0%	0	0.0%	0	0.0%	0	0.0%	0	0.0%	0	0.0%	0
Unsafe due to scooters being used there	0.1%	1	0.0%	0	0.0%	0	0.0%	0	0.0%	0	0.0%	0	0.0%	0	0.0%	0	0.0%	0	0.0%	0
Roads are too narrow	0.1%	1	0.0%	0	0.9%	1	0.0%	0	0.0%	0	0.0%	0	0.0%	0	0.0%	0	0.0%	0	0.0%	0
Too many estate agents	0.1%	1	0.0%	0	0.0%	0	0.0%	0	0.0%	0	0.0%	0	0.0%	0	0.0%	0	0.0%	0	0.0%	0

	Total		Zone 10		Zone 11		Zone 12		Zone 13		Zone 14		Zone 15		Zone 16		Zone 17		Zone 18	
Too hilly	0.1%	1	0.0%	0	0.0%	0	0.0%	0	0.5%	0	0.0%	0	0.0%	0	0.0%	0	0.0%	0	0.0%	0
Too many drug users	0.1%	1	0.0%	0	0.0%	0	0.0%	0	0.0%	0	0.0%	0	0.0%	0	0.0%	0	0.0%	0	0.0%	0
Air pollution	0.0%	1	0.0%	0	0.0%	0	0.0%	0	0.0%	0	0.0%	0	0.0%	0	0.0%	0	0.0%	0	0.0%	0
Too many students	0.0%	1	0.0%	0	0.0%	0	0.0%	0	0.0%	0	0.0%	0	0.0%	0	0.0%	0	0.0%	0	0.0%	0
Too many supermarkets	0.0%	0	0.0%	0	0.0%	0	0.0%	0	0.0%	0	0.0%	0	0.0%	0	0.5%	0	0.0%	0	0.0%	0
Too many barbers / hairdressers	0.0%	0	0.5%	0	0.0%	0	0.0%	0	0.0%	0	0.0%	0	0.0%	0	0.0%	0	0.0%	0	0.0%	0
Specific store is missing: Waitrose	0.0%	0	0.5%	0	0.0%	0	0.0%	0	0.0%	0	0.0%	0	0.0%	0	0.0%	0	0.0%	0	0.0%	0
Specific store is missing: Marks & Spencer	0.0%	0	0.0%	0	0.0%	0	0.0%	0	0.0%	0	0.0%	0	0.4%	0	0.0%	0	0.0%	0	0.0%	0
Bicyles using paths	0.0%	0	0.0%	0	0.0%	0	0.0%	0	0.0%	0	0.0%	0	0.0%	0	0.0%	0	0.0%	0	1.0%	0
Needs more rubbish bins	0.0%	0	0.0%	0	0.0%	0	0.0%	0	0.0%	0	0.0%	0	0.0%	0	0.0%	0	0.0%	0	0.0%	0
(Nothing)	26.1%	420	26.8%	26	19.0%	22	23.3%	19	24.1%	19	15.4%	15	18.2%	19	29.0%	25	32.7%	23	26.3%	8
(Don’t know / varies)	2.0%	32	3.5%	3	0.0%	0	3.3%	3	0.0%	0	3.4%	3	2.3%	2	2.2%	2	3.4%	2	4.1%	1
Weighted base:		1607		96		116		82		80		99		107		88		71		32
Sample:		1528		93		81		68		64		98		100		83		91		47

	Total		Zone 10		Zone 11		Zone 12		Zone 13		Zone 14		Zone 15		Zone 16		Zone 17		Zone 18	

Q33 Why don't you visit these centres? [MR]
Those that said '(Don't visit any of these centres)' at Q29

Too far away from home	28.4%	61	21.1%	2	18.6%	3	37.3%	9	24.6%	7	0.0%	0	25.7%	3	22.7%	2	20.4%	2	39.1%	10
Disabled / health reasons	11.9%	26	5.1%	0	9.3%	2	9.1%	2	19.6%	5	0.0%	0	3.1%	0	27.3%	3	8.1%	1	5.2%	1
Difficult to get to by car	6.5%	14	10.2%	1	3.1%	1	11.4%	3	8.0%	2	67.3%	3	16.5%	2	9.1%	1	0.0%	0	1.3%	0
Traffic congestion	6.1%	13	0.0%	0	3.1%	1	11.4%	3	0.0%	0	33.7%	2	0.0%	0	0.0%	0	0.0%	0	6.5%	2
Not enough car parking spaces available / hard to park	6.0%	13	0.0%	0	9.3%	2	0.0%	0	8.0%	2	33.7%	2	16.5%	2	13.6%	1	0.0%	0	5.2%	1
Don't like leaving the house due to covid / shielding	5.7%	12	31.4%	3	9.3%	2	1.8%	0	7.5%	2	0.0%	0	0.0%	0	9.1%	1	0.0%	0	2.6%	1
Expensive car parking	5.0%	11	10.2%	1	9.3%	2	0.0%	0	1.5%	0	0.0%	0	16.5%	2	0.0%	0	0.0%	0	0.0%	0
Don't fee covid safe at any of those centres	3.6%	8	10.3%	1	0.0%	0	1.8%	0	4.5%	1	0.0%	0	3.1%	0	0.0%	0	0.0%	0	1.3%	0
Inconveniently located car parking	3.1%	7	0.0%	0	3.1%	1	0.0%	0	3.0%	1	33.7%	2	0.0%	0	4.6%	0	0.0%	0	0.0%	0
Poor public transport access	3.1%	7	0.0%	0	3.1%	1	1.8%	0	10.7%	3	0.0%	0	3.1%	0	4.6%	0	0.0%	0	2.6%	1
Poor environmental quality of centre / unattractive	2.9%	6	0.0%	0	0.0%	0	11.4%	3	0.0%	0	0.0%	0	0.0%	0	0.0%	0	0.0%	0	5.3%	1
Lack of quality shops	2.5%	5	0.0%	0	0.0%	0	9.6%	2	0.0%	0	0.0%	0	0.0%	0	0.0%	0	0.0%	0	0.0%	0
Lack of choice and range of non-food shops	1.8%	4	0.0%	0	0.0%	0	11.4%	3	0.0%	0	0.0%	0	0.0%	0	0.0%	0	8.1%	1	2.6%	1
Too far away from work	1.6%	3	0.0%	0	0.0%	0	0.0%	0	0.0%	0	0.0%	0	0.0%	0	9.1%	1	0.0%	0	0.0%	0
Prefer to shop online	1.6%	3	0.0%	0	0.0%	0	0.0%	0	0.0%	0	0.0%	0	3.1%	0	9.1%	1	0.0%	0	0.0%	0
Lack of choice and range of food shops	1.4%	3	0.0%	0	0.0%	0	9.6%	2	0.0%	0	0.0%	0	0.0%	0	0.0%	0	0.0%	0	0.0%	0
Too many empty shops	0.8%	2	0.0%	0	0.0%	0	0.0%	0	0.0%	0	0.0%	0	0.0%	0	0.0%	0	0.0%	0	0.0%	0
Prefer to visit a different centre	0.8%	2	0.0%	0	3.1%	1	0.0%	0	0.0%	0	0.0%	0	0.0%	0	0.0%	0	0.0%	0	1.3%	0
Too many homeless people	0.6%	1	0.0%	0	0.0%	0	0.0%	0	0.0%	0	0.0%	0	0.0%	0	0.0%	0	0.0%	0	5.3%	1
Don't drive	0.5%	1	0.0%	0	0.0%	0	3.7%	1	0.0%	0	0.0%	0	0.0%	0	0.0%	0	0.0%	0	0.0%	0
Shops are too expensive	0.4%	1	0.0%	0	0.0%	0	0.0%	0	3.0%	1	0.0%	0	0.0%	0	0.0%	0	0.0%	0	0.0%	0
(No reason to visit)	36.8%	79	32.1%	3	47.4%	8	46.3%	11	32.6%	9	32.7%	2	45.3%	6	31.9%	3	54.7%	4	33.6%	8
(Don't know)	1.1%	2	0.0%	0	0.0%	0	0.0%	0	0.0%	0	0.0%	0	0.0%	0	0.0%	0	16.8%	1	0.0%	0
Weighted base:		215		9		17		23		27		5		13		10		8		25
Sample:		294		7		23		33		36		4		11		17		9		53

	Total		Zone 10		Zone 11		Zone 12		Zone 13		Zone 14		Zone 15		Zone 16		Zone 17		Zone 18	

Q34 Do you do any of these types of electronic shopping? [MR/PR]

Internet shopping using a computer, laptop or tablet at home or work	67.1%	1222	56.2%	59	60.3%	80	71.0%	75	58.4%	63	75.0%	78	65.7%	79	72.5%	71	60.0%	48	75.0%	42
Portable internet shopping, i.e. using a mobile phone when out and about	43.1%	786	37.4%	39	47.8%	63	42.7%	45	50.7%	54	47.9%	50	36.9%	44	43.4%	43	54.4%	43	33.5%	19
TV Shopping	2.5%	46	2.2%	2	1.2%	2	0.8%	1	2.7%	3	3.0%	3	3.6%	4	1.9%	2	2.5%	2	2.3%	1
No	21.6%	394	28.1%	29	24.0%	32	17.5%	18	17.7%	19	13.4%	14	19.7%	24	19.5%	19	18.7%	15	19.2%	11
Weighted base:		1822		105		133		105		107		103		120		98		79		56
Sample:		1822		100		104		101		100		102		111		100		100		100

Q35 Which goods or services do you currently purchase via electronic shopping? [MR]
Not those that said 'No' at Q34

	Total		Zone 10		Zone 11		Zone 12		Zone 13		Zone 14		Zone 15		Zone 16		Zone 17		Zone 18	
Antiques / ornaments / collectibles / paintings / frames	1.7%	25	0.0%	0	0.5%	1	3.1%	3	0.0%	0	3.8%	3	2.2%	2	0.0%	0	0.0%	0	0.0%	0
Baby items	5.6%	80	7.0%	5	11.8%	12	6.1%	5	12.5%	11	11.7%	10	7.4%	7	10.1%	8	5.4%	3	0.0%	0
Banking / finance / insurance / utilities	17.4%	248	18.4%	14	23.0%	23	8.7%	8	19.6%	17	24.2%	22	19.1%	18	13.6%	11	23.7%	15	12.9%	6
Batteries	4.1%	59	12.6%	9	7.5%	8	9.2%	8	3.8%	3	0.0%	0	0.0%	0	0.0%	0	2.1%	1	0.0%	0
Books	34.3%	490	30.6%	23	35.1%	35	39.4%	34	33.2%	29	33.9%	30	12.8%	12	39.5%	31	41.2%	27	39.3%	18
CDs, DVDs, Vinyl (physical products)	16.0%	228	11.2%	8	21.4%	22	30.0%	26	13.4%	12	20.2%	18	13.4%	13	8.6%	7	10.4%	7	17.9%	8
Cleaning products	5.5%	79	1.8%	1	2.1%	2	16.3%	14	3.3%	3	7.0%	6	14.3%	14	6.1%	5	9.2%	6	0.7%	0
Clothes / shoes	52.0%	743	56.6%	43	56.3%	57	54.4%	47	55.2%	49	57.0%	51	49.3%	47	52.4%	41	59.2%	38	38.3%	17
Computer / printer accessories	10.2%	145	14.6%	11	0.0%	0	12.8%	11	6.7%	6	13.7%	12	10.3%	10	6.9%	5	8.6%	6	6.5%	3
Console / PC games	11.5%	164	7.0%	5	16.2%	16	18.6%	16	2.4%	2	17.3%	15	15.1%	15	13.8%	11	7.6%	5	5.8%	3
Cosmetics / health / beauty / chemist goods	23.5%	336	17.7%	13	19.4%	20	30.2%	26	26.4%	23	37.6%	34	24.5%	24	18.7%	15	33.0%	21	9.9%	4
Covid related items (e.g. masks, gloves, sanitiser gel / spray, etc.)	4.1%	58	5.0%	4	0.0%	0	8.2%	7	3.3%	3	0.3%	0	0.0%	0	0.0%	0	2.7%	2	1.4%	1
Craft / hobby items	11.6%	165	15.8%	12	13.3%	13	15.9%	14	10.0%	9	11.3%	10	4.3%	4	7.4%	6	9.6%	6	7.2%	3
DIY / hardware goods	10.8%	155	16.9%	13	7.5%	8	15.8%	14	0.9%	1	14.0%	13	16.3%	16	16.1%	13	5.8%	4	11.3%	5
Domestic electrical appliances (white goods)	14.8%	211	19.9%	15	7.4%	8	23.9%	21	14.7%	13	13.3%	12	15.4%	15	22.2%	18	12.2%	8	14.8%	7
Downloadable/streamed content (e.g. music / movies / tv / games / apps)	12.3%	176	8.2%	6	14.0%	14	16.5%	14	10.5%	9	13.4%	12	11.7%	11	11.2%	9	9.2%	6	8.0%	4
Food / groceries / alcohol / coffee pods (not takeaways)	16.6%	237	15.0%	11	12.8%	13	18.8%	16	17.6%	16	25.2%	23	17.9%	17	16.7%	13	18.5%	12	18.6%	8
Furniture / soft furnishings, carpets / floor coverings	12.7%	182	20.6%	16	12.1%	12	2.9%	3	10.5%	9	11.0%	10	10.7%	10	22.4%	18	12.8%	8	7.0%	3
Garden items / flowers / plants	7.1%	102	5.6%	4	9.1%	9	10.6%	9	2.3%	2	15.1%	13	6.0%	6	11.1%	9	3.8%	2	6.3%	3
Gifts	21.3%	304	15.8%	12	35.8%	36	19.3%	17	22.8%	20	29.5%	26	17.2%	17	24.7%	20	24.6%	16	16.4%	7
Holiday and / or Travel / Event Tickets	17.2%	246	20.2%	15	15.6%	16	16.9%	15	19.7%	17	20.1%	18	22.3%	21	15.5%	12	17.2%	11	22.9%	10
Jewellery / watches	5.9%	84	6.8%	5	7.5%	8	3.1%	3	5.7%	5	9.7%	9	6.9%	7	10.7%	8	7.4%	5	0.0%	0
Mobile phone / tablet / pad accessories	13.7%	196	10.0%	8	19.9%	20	8.3%	7	12.4%	11	14.9%	13	13.8%	13	8.7%	7	18.2%	12	5.1%	2
Musical instruments / accessories	1.4%	20	1.2%	1	0.0%	0	0.0%	0	2.9%	3	2.4%	2	0.0%	0	0.0%	0	0.0%	0	4.4%	2
Pet food / products	9.5%	136	5.0%	4	6.9%	7	21.0%	18	6.6%	6	10.0%	9	5.6%	5	5.6%	4	4.3%	3	4.4%	2
Photographs	4.7%	67	7.6%	6	5.9%	6	13.4%	12	2.9%	3	3.8%	3	0.0%	0	0.0%	0	8.1%	5	4.4%	2

	Total		Zone 10		Zone 11		Zone 12		Zone 13		Zone 14		Zone 15		Zone 16		Zone 17		Zone 18	
Small electrical items (e.g. kettles / toasters / hairdryers etc)	18.0%	257	23.7%	18	14.3%	14	21.9%	19	12.3%	11	14.1%	13	17.9%	17	33.9%	27	7.3%	5	22.0%	10
Small household goods	13.7%	196	20.1%	15	7.9%	8	14.7%	13	7.6%	7	7.5%	7	17.1%	16	17.7%	14	17.1%	11	9.1%	4
Sports goods (includes fishing & cycling items)	4.4%	63	11.4%	9	9.6%	10	2.0%	2	4.7%	4	6.5%	6	2.6%	2	5.5%	4	10.0%	6	7.8%	4
Stationery	6.0%	86	0.0%	0	4.7%	5	13.8%	12	7.7%	7	5.9%	5	4.8%	5	3.1%	2	10.8%	7	0.7%	0
Takeaway food	17.7%	253	16.5%	12	22.7%	23	13.4%	12	25.0%	22	20.4%	18	19.1%	18	8.7%	7	19.4%	13	8.0%	4
Toys	13.3%	189	15.1%	11	19.1%	19	12.2%	11	15.7%	14	15.3%	14	0.8%	1	9.1%	7	19.2%	12	10.6%	5
TVs, Hi-Fi's, computers	6.8%	97	9.4%	7	5.3%	5	4.1%	4	8.5%	7	1.4%	1	2.2%	2	14.2%	11	5.3%	3	0.0%	0
Vehicle parts	2.7%	38	0.0%	0	3.7%	4	0.5%	0	5.3%	5	0.7%	1	1.2%	1	0.6%	0	2.1%	1	5.6%	3
Vehicles	0.4%	6	0.0%	0	0.0%	0	2.6%	2	0.0%	0	0.0%	0	0.0%	0	0.0%	0	0.0%	0	0.0%	0
Wood / Coal / Gas bottles (e.g. home fuel items)	0.6%	9	0.0%	0	0.0%	0	0.5%	0	0.0%	0	0.0%	0	0.0%	0	3.7%	3	0.0%	0	0.0%	0
Other	0.0%	0	0.0%	0	0.0%	0	0.0%	0	0.0%	0	0.0%	0	0.0%	0	0.0%	0	0.0%	0	0.0%	0
(Don’t know)	3.6%	51	3.7%	3	7.4%	7	0.0%	0	0.0%	0	6.1%	5	3.8%	4	3.0%	2	7.0%	4	2.1%	1
Weighted base:		1428		75		101		87		88		90		96		79		64		45
Sample:		1247		62		68		71		68		78		76		70		72		74

Q36 For your last electronic shopping order, how did you receive your goods?
Not those that said 'No' at Q34 or '(Don’t know)' at Q35

Home delivery	86.0%	1185	80.4%	58	89.7%	84	91.3%	79	86.6%	76	87.9%	74	79.3%	73	88.7%	68	92.7%	55	90.4%	40
Delivery to place of work	0.6%	8	0.0%	0	0.0%	0	0.0%	0	0.9%	1	0.0%	0	2.3%	2	0.0%	0	0.0%	0	0.0%	0
Collection at one of the stores from which the goods were bought from (e.g. the same retailer)	6.4%	88	3.1%	2	5.8%	5	5.1%	4	9.6%	8	2.9%	2	9.9%	9	4.9%	4	3.3%	2	5.1%	2
Collection via click and collect hub (e.g. a different store from the retailer which the goods were bought from)	2.3%	32	13.8%	10	0.0%	0	0.0%	0	0.0%	0	3.3%	3	1.3%	1	0.6%	0	0.0%	0	0.0%	0
Collection from a locker (e.g. Amazon Locker or similar system)	1.3%	18	0.0%	0	0.6%	1	0.0%	0	0.0%	0	3.7%	3	0.0%	0	0.0%	0	0.0%	0	3.8%	2
Collection at other location	1.2%	16	0.0%	0	2.3%	2	0.0%	0	2.4%	2	2.2%	2	0.4%	0	0.0%	0	2.9%	2	0.7%	0
Downloaded / streamed	1.1%	15	0.0%	0	0.6%	1	1.0%	1	0.5%	0	0.0%	0	2.3%	2	5.7%	4	0.6%	0	0.0%	0
(Don’t know / can't remember)	1.1%	15	2.6%	2	1.1%	1	2.6%	2	0.0%	0	0.0%	0	4.5%	4	0.0%	0	0.6%	0	0.0%	0
Weighted base:		1377		73		93		87		88		84		92		77		60		44
Sample:		1195		60		62		71		68		71		70		67		68		71

	Total		Zone 10		Zone 11		Zone 12		Zone 13		Zone 14		Zone 15		Zone 16		Zone 17		Zone 18	

Q37 Which of these leisure activities do you participate in? [MR/PR]

Restaurants, bars or pubs	70.8%	1290	60.4%	63	74.5%	99	76.9%	81	67.8%	73	72.6%	75	75.2%	90	68.3%	67	69.6%	55	75.5%	42
Nightclubs	8.4%	154	4.6%	5	3.7%	5	8.5%	9	8.7%	9	12.6%	13	7.3%	9	5.6%	5	4.8%	4	4.1%	2
Casino or bingo	5.9%	107	2.2%	2	8.1%	11	3.7%	4	4.3%	5	5.9%	6	14.5%	17	7.5%	7	10.4%	8	7.6%	4
Health and fitness, including gyms	29.2%	532	35.1%	37	37.2%	49	26.0%	27	28.6%	31	39.0%	40	23.5%	28	28.0%	28	24.6%	19	23.6%	13
Family or adult leisure (soft play, bowling, games)	27.0%	492	16.2%	17	29.9%	40	35.8%	38	34.9%	37	29.1%	30	31.5%	38	29.4%	29	38.6%	31	19.3%	11
Cinemas	50.6%	922	43.0%	45	57.3%	76	47.5%	50	51.9%	56	50.3%	52	32.8%	39	52.4%	52	54.7%	43	58.0%	33
Theatres, concert halls or live performance venues	41.9%	764	39.5%	41	37.6%	50	31.7%	33	35.0%	37	41.7%	43	42.2%	50	45.0%	44	49.0%	39	55.0%	31
Museums or galleries	37.5%	684	30.8%	32	26.0%	35	35.7%	38	33.2%	36	42.6%	44	24.2%	29	39.2%	39	30.3%	24	47.5%	27
(None mentioned)	14.4%	262	14.8%	15	17.6%	23	8.9%	9	11.8%	13	10.6%	11	16.6%	20	17.0%	17	14.0%	11	9.0%	5
Weighted base:		1822		105		133		105		107		103		120		98		79		56
Sample:		1822		100		104		101		100		102		111		100		100		100

	Total		Zone 10		Zone 11		Zone 12		Zone 13		Zone 14		Zone 15		Zone 16		Zone 17		Zone 18	

Q38 Which centre / facility did you last visit for restaurants, bars or pubs?
Those that said 'Restaurants, bars or pubs' at Q37 AND Excl. Nulls & SFT

Zone 1																				
Avonmeads Retail Park, St Philips Causeway, Bristol (The Range, JD Sports, Wilko, Boots & more)	0.4%	4	0.0%	0	0.0%	0	0.0%	0	0.0%	0	2.5%	2	0.0%	0	0.0%	0	0.0%	0	0.0%	0
Baptist Mills Local Centre, Bristol	0.0%	1	0.0%	0	0.5%	1	0.0%	0	0.0%	0	0.0%	0	0.0%	0	0.0%	0	0.0%	0	0.0%	0
Bristol CITY CENTRE (includes Broadmead, Cabot Circus, The Galleries & The Arcade)	21.8%	244	22.2%	11	12.2%	12	15.1%	9	13.4%	9	25.7%	16	27.6%	20	47.3%	27	24.0%	11	4.8%	2
Harbourside Local Centre, Bristol	2.5%	28	0.0%	0	2.2%	2	0.0%	0	3.3%	2	8.8%	6	2.2%	2	0.8%	0	0.0%	0	0.0%	0
Lockside Riverside Cafe, Brunel Lock Road, Bristol, BS1 6XS	0.0%	0	0.0%	0	0.0%	0	0.0%	0	0.6%	0	0.0%	0	0.0%	0	0.0%	0	0.0%	0	0.0%	0
Old Market Local Centre, Bristol	0.2%	2	0.0%	0	0.0%	0	0.0%	0	0.0%	0	0.0%	0	0.0%	0	0.0%	0	0.0%	0	0.0%	0
Redcliffe Local Centre, Bristol	0.6%	6	0.0%	0	0.5%	1	0.0%	0	0.0%	0	0.0%	0	3.5%	2	1.7%	1	0.7%	0	0.0%	0
St Michael's Hill Local Centre, Bristol	0.0%	0	0.0%	0	0.0%	0	0.0%	0	0.0%	0	0.0%	0	0.0%	0	0.8%	0	0.0%	0	0.0%	0
St Paul's Local Centre, Bristol	0.0%	0	0.0%	0	0.0%	0	0.0%	0	0.0%	0	0.0%	0	0.0%	0	0.0%	0	0.0%	0	0.0%	0
St Werburgh's Local Centre, Bristol	0.4%	5	0.0%	0	0.0%	0	0.0%	0	0.0%	0	0.0%	0	0.0%	0	0.0%	0	0.0%	0	0.0%	0
Stokes Croft / Cheltenham Road, Bristol	1.0%	12	0.0%	0	0.0%	0	0.0%	0	0.0%	0	0.0%	0	0.0%	0	0.0%	0	0.0%	0	0.0%	0
Temple Meads Local Centre, Bristol	0.1%	1	0.0%	0	0.0%	0	0.0%	0	0.0%	0	0.9%	1	0.0%	0	0.0%	0	0.0%	0	0.0%	0
Wapping Wharf Local Centre, Bristol	0.3%	3	0.0%	0	0.0%	0	0.0%	0	0.0%	0	0.0%	0	2.9%	2	0.0%	0	0.0%	0	0.0%	0
Zone 2																				
Barton Hill Local Centre, Bristol	0.0%	0	0.0%	0	0.0%	0	0.0%	0	0.0%	0	0.0%	0	0.0%	0	0.0%	0	0.0%	0	0.0%	0
Church Road, Bristol	0.4%	5	0.0%	0	0.0%	0	0.0%	0	0.0%	0	0.0%	0	0.0%	0	0.0%	0	0.0%	0	0.0%	0
Eastgate Retail Park, Bristol (Asda Living, Halfords, Next Home, Laura Ashley & more)	0.2%	2	0.0%	0	0.0%	0	0.0%	0	0.0%	0	0.0%	0	2.9%	2	0.0%	0	0.0%	0	0.0%	0
Easton Local Centre, Bristol	0.1%	1	0.0%	0	0.0%	0	0.0%	0	0.0%	0	0.0%	0	0.0%	0	0.0%	0	0.0%	0	0.0%	0
Eastville Local Centre, Bristol	0.1%	1	0.0%	0	0.0%	0	0.0%	0	0.0%	0	0.0%	0	0.0%	0	0.0%	0	0.0%	0	0.0%	0
Redfield Local Centre,	0.2%	2	0.0%	0	0.0%	0	0.0%	0	0.0%	0	0.0%	0	0.6%	0	0.8%	0	0.0%	0	0.0%	0

	Total		Zone 10		Zone 11		Zone 12		Zone 13		Zone 14		Zone 15		Zone 16		Zone 17		Zone 18	
Bristol																				
St Mark's Road, Bristol	0.1%	1	0.0%	0	0.0%	0	0.0%	0	0.0%	0	0.0%	0	0.0%	0	0.0%	0	0.0%	0	0.0%	0
Whitehall Local Centre, Bristol	0.2%	2	0.0%	0	0.0%	0	0.0%	0	0.0%	0	0.0%	0	0.0%	0	0.0%	0	0.0%	0	0.0%	0
Zone 3																				
Chequers Inn, Ferry Road, Hanham Mills, BS15 3NU	0.2%	2	0.0%	0	0.0%	0	0.0%	0	0.0%	0	0.0%	0	0.0%	0	0.0%	0	0.0%	0	0.0%	0
Hanham Local Centre, Bristol	0.7%	8	0.0%	0	0.0%	0	0.0%	0	0.6%	0	0.0%	0	0.6%	0	0.0%	0	0.0%	0	0.0%	0
Kingswood Local Centre, Bristol (includes King Chase Shopping Centre)	2.2%	25	0.0%	0	5.4%	5	0.0%	0	0.0%	0	0.0%	0	0.0%	0	0.8%	0	0.0%	0	0.0%	0
St George Local Centre, Bristol	0.4%	4	0.0%	0	0.0%	0	0.0%	0	0.0%	0	0.0%	0	0.0%	0	0.0%	0	0.0%	0	0.0%	0
Two Mile Hill Local Centre, Bristol	0.0%	0	0.0%	0	0.0%	0	0.0%	0	0.0%	0	0.0%	0	0.0%	0	0.0%	0	0.0%	0	0.0%	0
Zone 4																				
Bishopston Local Centre, Bristol	0.4%	4	0.0%	0	0.0%	0	0.0%	0	0.0%	0	0.0%	0	0.6%	0	0.0%	0	0.0%	0	0.0%	0
Cotham Hill Local Centre, Bristol	0.5%	6	0.0%	0	0.0%	0	0.0%	0	0.0%	0	2.5%	2	0.0%	0	0.0%	0	0.0%	0	0.0%	0
Gloucester Road, Bristol	4.3%	48	0.0%	0	0.0%	0	0.0%	0	6.4%	4	0.0%	0	0.0%	0	0.8%	0	3.1%	1	0.0%	0
Golden Hill Local Centre, Bristol	0.0%	0	0.0%	0	0.0%	0	0.0%	0	0.0%	0	0.0%	0	0.0%	0	0.0%	0	0.0%	0	0.0%	0
Horfield Local Centre, Bristol	0.4%	5	0.0%	0	0.5%	1	0.0%	0	0.6%	0	0.0%	0	0.0%	0	0.0%	0	0.0%	0	0.0%	0
Kingsdown Local Centre, Bristol	0.6%	7	0.0%	0	3.3%	3	0.0%	0	0.0%	0	0.0%	0	0.0%	0	0.8%	0	0.0%	0	0.0%	0
Montpelier Local Centre, Bristol	0.1%	1	0.0%	0	0.0%	0	0.0%	0	0.0%	0	0.0%	0	0.0%	0	0.0%	0	0.0%	0	0.0%	0
Redland Local Centre, Bristol	0.8%	9	0.0%	0	0.0%	0	0.0%	0	0.0%	0	0.0%	0	0.0%	0	1.7%	1	0.0%	0	0.0%	0
Westbury Park Local Centre, Bristol (includes North View shops)	0.4%	4	0.0%	0	0.0%	0	0.0%	0	0.0%	0	0.0%	0	0.0%	0	0.0%	0	0.0%	0	0.0%	0
Zone 5																				
Clifton Down Shopping Centre, Whiteladies Road, Bristol (Sainsbury's, WHSmith, Boots, Holland & Barrett & more)	0.9%	10	0.9%	0	2.8%	3	0.0%	0	0.0%	0	0.0%	0	2.3%	2	0.0%	0	0.0%	0	0.0%	0
Clifton VILLAGE Local Centre, Bristol (includes The Clifton Arcade)	5.0%	56	0.0%	0	0.5%	1	1.4%	1	0.0%	0	0.5%	0	2.2%	2	2.5%	1	2.2%	1	1.6%	1
Failand Village Centre	0.0%	0	0.0%	0	0.0%	0	0.0%	0	0.0%	0	0.0%	0	0.0%	0	0.0%	0	0.0%	0	0.0%	0
Hotwells Local Centre, Bristol	0.1%	1	0.0%	0	0.0%	0	0.0%	0	0.0%	0	0.0%	0	0.0%	0	0.0%	0	0.0%	0	0.0%	0

	Total		Zone 10		Zone 11		Zone 12		Zone 13		Zone 14		Zone 15		Zone 16		Zone 17		Zone 18	
Park Street / Queens Road, Bristol	0.9%	10	0.0%	0	0.0%	0	0.0%	0	0.0%	0	1.9%	1	4.0%	3	0.8%	0	0.0%	0	0.0%	0
Whiteladies Road, Clifton, Bristol (NOT including Clifton Down Shopping Centre)	2.8%	31	3.7%	2	2.2%	2	3.7%	2	1.2%	1	2.9%	2	0.0%	0	2.5%	1	6.1%	3	0.8%	0
Zone 6																				
Henleaze Local Centre, Bristol	0.7%	8	0.0%	0	0.0%	0	0.0%	0	1.2%	1	1.4%	1	0.6%	0	0.0%	0	0.0%	0	0.0%	0
Sea Mills Local Centre, Bristol	0.3%	3	0.0%	0	0.0%	0	0.0%	0	0.0%	0	0.0%	0	0.0%	0	0.0%	0	0.0%	0	0.0%	0
Stoke Bishop Local Centre, Bristol	0.2%	2	0.0%	0	0.0%	0	0.0%	0	0.0%	0	0.0%	0	0.0%	0	0.0%	0	1.5%	1	0.0%	0
Westbury-on-Trym Local Centre, Bristol	1.7%	19	0.0%	0	0.0%	0	0.0%	0	0.6%	0	0.0%	0	1.1%	1	0.0%	0	0.0%	0	1.6%	1
Zone 7																				
Ashley Down Local Centre, Bristol	0.1%	1	0.0%	0	0.0%	0	0.0%	0	0.0%	0	0.0%	0	0.0%	0	0.0%	0	0.0%	0	0.0%	0
Lockleaze Local Centre, Bristol	0.2%	2	0.0%	0	0.0%	0	0.0%	0	0.0%	0	0.0%	0	0.0%	0	3.4%	2	0.0%	0	0.0%	0
Southmead Local Centre, Bristol	0.2%	3	0.0%	0	0.0%	0	0.0%	0	0.0%	0	0.0%	0	0.0%	0	0.0%	0	0.0%	0	0.8%	0
Zone 8																				
Brentry Local Centre, Bristol	0.0%	0	0.0%	0	0.0%	0	0.0%	0	0.0%	0	0.0%	0	0.0%	0	0.0%	0	0.0%	0	0.0%	0
Henbury Local Centre, Bristol	0.5%	6	0.0%	0	3.3%	3	0.0%	0	0.0%	0	0.0%	0	0.0%	0	0.0%	0	0.0%	0	0.0%	0
Shirehampton Village Centre	0.4%	5	0.0%	0	0.0%	0	0.0%	0	0.0%	0	0.0%	0	0.0%	0	0.0%	0	0.0%	0	0.0%	0
Zone 9																				
Aspects Leisure Park, Hanham, Bristol, BS15 9LA	1.1%	12	0.0%	0	2.8%	3	0.0%	0	0.0%	0	0.0%	0	0.0%	0	0.0%	0	7.9%	3	0.0%	0
Gallagher Retail Park, LONGWELL GREEN (B&Q, Currys, Next, Tradepoint, M&S, Outfit & more)	0.6%	7	0.0%	0	0.0%	0	0.0%	0	0.0%	0	0.0%	0	0.0%	0	0.0%	0	0.0%	0	0.0%	0
Longwell Green Local Centre, Bristol (e.g. Bath Road shops near where Aldi is - NOT Longwell Green Retail Park, Bristol)	1.0%	11	1.8%	1	0.5%	1	0.0%	0	0.0%	0	0.0%	0	0.0%	0	0.8%	0	6.2%	3	0.0%	0
Zone 10																				
Channons Hill Retail Park, Fishponds (B&M, Iceland, Card Factory, One Below & Sue Ryder)	0.0%	0	0.0%	0	0.0%	0	0.0%	0	0.0%	0	0.0%	0	0.0%	0	0.0%	0	0.0%	0	0.0%	0
Fishponds Local Centre,	2.7%	30	35.3%	18	4.9%	5	0.7%	0	0.0%	0	0.0%	0	0.0%	0	0.0%	0	0.0%	0	0.0%	0

	Total		Zone 10		Zone 11		Zone 12		Zone 13		Zone 14		Zone 15		Zone 16		Zone 17		Zone 18	
Bristol																				
Frenchay Village Centre	0.4%	4	0.9%	0	0.0%	0	0.7%	0	0.0%	0	0.0%	0	0.0%	0	0.0%	0	0.0%	0	0.0%	0
Hambrook Village Centre	0.1%	1	0.0%	0	0.0%	0	0.0%	0	0.0%	0	0.5%	0	0.0%	0	0.0%	0	0.0%	0	0.0%	0
Stapleton Local Centre, Bristol	0.1%	1	0.0%	0	0.0%	0	0.0%	0	0.0%	0	1.9%	1	0.0%	0	0.0%	0	0.0%	0	0.0%	0
Zone 11																				
Bridgeyate Village Centre	0.2%	3	0.0%	0	0.0%	0	0.0%	0	0.0%	0	0.0%	0	0.0%	0	0.0%	0	0.0%	0	0.0%	0
Bromley Heath Local Centre, Bristol	0.0%	0	0.0%	0	0.0%	0	0.0%	0	0.0%	0	0.0%	0	0.0%	0	0.0%	0	0.0%	0	0.8%	0
Downend Local Centre	0.6%	6	3.6%	2	2.7%	3	0.7%	0	1.2%	1	0.5%	0	0.0%	0	0.0%	0	0.0%	0	0.0%	0
Doynton Village Centre	0.1%	1	0.0%	0	1.1%	1	0.0%	0	0.0%	0	0.0%	0	0.0%	0	0.0%	0	0.0%	0	0.0%	0
Emersons Green Local Centre, Bristol (e.g. Emerson's Way shops where vets is - NOT Emersons Green Retail Park)	1.6%	18	1.8%	1	10.8%	11	0.7%	0	0.6%	0	0.0%	0	0.6%	0	0.0%	0	0.0%	0	1.6%	1
Emersons Green Retail Park, Bristol (Lidl, Boots, Argos, Poundland, Peacocks, Sports Direct & more)	0.3%	4	0.0%	0	3.8%	4	0.0%	0	0.0%	0	0.0%	0	0.0%	0	0.0%	0	0.0%	0	0.0%	0
Mangotsfield Local Centre	0.2%	2	0.0%	0	1.1%	1	0.7%	0	0.0%	0	0.0%	0	0.0%	0	0.0%	0	0.0%	0	0.0%	0
Pucklechurch Village Centre	0.2%	2	0.0%	0	1.1%	1	0.7%	0	0.0%	0	0.0%	0	0.0%	0	0.0%	0	0.0%	0	0.0%	0
Staple Hill Local Centre, Bristol	1.4%	15	12.8%	7	4.9%	5	0.0%	0	0.0%	0	0.0%	0	0.0%	0	0.0%	0	0.0%	0	0.0%	0
Wick Village Centre	0.3%	4	0.0%	0	1.6%	2	0.7%	0	0.0%	0	0.0%	0	1.1%	1	0.8%	0	0.0%	0	0.0%	0
Zone 12																				
Almondsbury Village Centre	0.0%	0	0.0%	0	0.0%	0	0.0%	0	0.0%	0	0.0%	0	0.0%	0	0.0%	0	0.0%	0	0.0%	0
Aust Village Centre	0.1%	1	0.0%	0	0.0%	0	0.0%	0	0.6%	0	0.0%	0	0.0%	0	0.0%	0	0.0%	0	0.0%	0
Coalpit Heath Village Centre	0.2%	2	0.0%	0	0.0%	0	2.8%	2	0.0%	0	0.0%	0	0.0%	0	0.0%	0	0.0%	0	0.0%	0
Pilning Village Centre	0.1%	2	0.0%	0	0.0%	0	0.0%	0	1.2%	1	0.0%	0	0.0%	0	0.0%	0	0.0%	0	0.0%	0
The New Inn, Mayshill, A432, Frampton Cotterell, BS36 2NT	0.1%	1	0.0%	0	0.5%	1	0.7%	0	0.0%	0	0.0%	0	0.0%	0	0.0%	0	0.0%	0	0.0%	0
The Willy Wicket, Badminton Road, A432, Bristol, BS36 1DP	0.2%	2	0.9%	0	0.0%	0	0.0%	0	0.0%	0	0.0%	0	0.0%	0	0.0%	0	0.0%	0	0.0%	0
Toby Carvery Almondsbury, Woodlands Lane, Bradley Stoke, BS32 4QB	0.3%	3	0.0%	0	0.0%	0	0.0%	0	3.3%	2	0.0%	0	0.0%	0	0.0%	0	0.0%	0	0.0%	0
Winterbourne Down Village Centre	0.1%	1	0.0%	0	0.0%	0	0.0%	0	0.0%	0	0.0%	0	0.0%	0	0.0%	0	1.5%	1	0.0%	0
Winterbourne Village Centre	0.4%	4	0.0%	0	0.0%	0	6.3%	4	0.6%	0	0.0%	0	0.0%	0	0.0%	0	0.0%	0	0.0%	0
Zone 13																				
Abbey Wood Shopping Park, Filton (Asda, Matalan,	0.8%	8	0.0%	0	0.0%	0	0.0%	0	11.0%	7	0.0%	0	0.0%	0	0.0%	0	0.0%	0	0.0%	0

	Total		Zone 10		Zone 11		Zone 12		Zone 13		Zone 14		Zone 15		Zone 16		Zone 17		Zone 18	
Pets at Home, Poundland, B&M & more)																				
Baileys Court Inn, Baileys Court, Bradley Stoke, BS32 8BH	0.2%	2	0.0%	0	0.0%	0	0.0%	0	3.3%	2	0.0%	0	0.0%	0	0.0%	0	0.0%	0	0.0%	0
Bradley Stoke Town Centre (includes Willowbrook Shopping Centre)	1.0%	11	0.0%	0	0.0%	0	6.4%	4	2.5%	2	3.9%	2	0.0%	0	0.0%	0	0.0%	0	0.0%	0
Cribbs Causeway, Bristol (includes the Mall & Retail Park)	7.1%	79	0.0%	0	9.9%	10	32.5%	20	21.4%	14	4.9%	3	1.1%	1	4.4%	3	1.5%	1	4.2%	2
Filton Local Centre, Bristol	0.5%	6	0.0%	0	0.5%	1	0.7%	0	5.1%	3	0.0%	0	0.0%	0	0.0%	0	0.0%	0	0.0%	0
Little Stoke Village Centre	0.0%	0	0.0%	0	0.0%	0	0.7%	0	0.0%	0	0.0%	0	0.0%	0	0.0%	0	0.0%	0	0.0%	0
Patchway Town Centre	0.0%	0	0.0%	0	0.0%	0	0.0%	0	0.0%	0	0.0%	0	0.0%	0	0.0%	0	0.0%	0	0.0%	0
Stoke Gifford District Shopping Centre (The Range, Poundstretcher & Lidl)	0.0%	0	0.0%	0	0.0%	0	0.0%	0	0.0%	0	0.0%	0	0.0%	0	0.0%	0	0.0%	0	0.0%	0
Stoke Gifford Village Centre	0.2%	2	0.0%	0	0.0%	0	3.7%	2	0.0%	0	0.0%	0	0.0%	0	0.0%	0	0.0%	0	0.0%	0
The Fox Den, New Road, A4174, Stoke Gifford, BS34 8TJ	0.1%	1	0.0%	0	0.0%	0	0.0%	0	0.6%	0	0.0%	0	0.0%	0	0.0%	0	0.0%	0	0.0%	0
Willow Brook Shopping Centre, Bradley Stoke (Tesco Extra, Boots, Pets at Home, Poundstretcher & more)	0.3%	3	0.0%	0	0.0%	0	1.4%	1	1.9%	1	0.0%	0	0.0%	0	0.0%	0	0.0%	0	0.0%	0
Zone 14																				
Ashton Gate Stadium, Bristol, BS3 2LQ	0.0%	0	0.0%	0	0.0%	0	0.0%	0	0.0%	0	0.5%	0	0.0%	0	0.0%	0	0.0%	0	0.0%	0
Bedminster Local Centre, Bristol	1.3%	14	0.9%	0	0.0%	0	0.0%	0	0.0%	0	9.1%	6	4.0%	3	0.0%	0	8.3%	4	0.0%	0
South Bristol Retail Park, Winterstoke Road, Ashton Gate, Bristol (Halfords, Food Warehouse, Currys & B&M)	0.0%	0	0.0%	0	0.0%	0	0.0%	0	0.0%	0	0.0%	0	0.0%	0	0.0%	0	0.0%	0	0.0%	0
Southville Local Centre, Bristol	1.9%	21	0.0%	0	0.0%	0	0.0%	0	0.0%	0	19.8%	13	3.5%	2	6.9%	4	0.0%	0	0.0%	0
Zone 15																				
Bishopsworth Local Centre, Bristol	0.4%	5	0.0%	0	0.0%	0	0.0%	0	0.0%	0	0.0%	0	6.3%	5	0.0%	0	0.0%	0	0.0%	0
Hartcliffe Local Centre, Bristol	0.1%	1	0.0%	0	0.0%	0	0.0%	0	0.0%	0	0.0%	0	1.1%	1	0.0%	0	0.0%	0	0.0%	0
Imperial Retail Park, Wills Way, Bristol (B&Q, Argos, Bedworld, B&M,	0.1%	1	0.0%	0	0.0%	0	0.0%	0	0.0%	0	0.0%	0	0.0%	0	0.0%	0	0.7%	0	0.0%	0

	Total		Zone 10		Zone 11		Zone 12		Zone 13		Zone 14		Zone 15		Zone 16		Zone 17		Zone 18	
Homesense, The Range & more)																				
Inn at Yanleigh, Bridgwater Road, Bristol, BS13 8AG	0.2%	2	0.0%	0	0.0%	0	0.0%	0	0.0%	0	0.0%	0	1.1%	1	0.8%	0	0.0%	0	0.0%	0
The Inn at Yanleigh, Bridgwater Road, A38, Bristol, BS13 8AG	0.1%	1	0.0%	0	0.0%	0	0.0%	0	0.0%	0	0.0%	0	0.0%	0	0.0%	0	0.0%	0	0.0%	0
Withywood Local Centre, Bristol	0.2%	2	0.0%	0	0.0%	0	0.0%	0	0.0%	0	0.0%	0	2.9%	2	0.0%	0	0.0%	0	0.0%	0
Zone 16																				
Arno's Vale Local Centre, Bristol	0.3%	3	0.0%	0	0.0%	0	0.0%	0	0.0%	0	0.0%	0	0.0%	0	5.2%	3	0.0%	0	0.8%	0
Brislington Local Centre	0.1%	1	0.0%	0	0.5%	1	0.0%	0	0.0%	0	0.0%	0	0.6%	0	0.8%	0	0.0%	0	0.0%	0
Brislington Retail Park, Bath Road, Bristol (Halfords, B&M, Dreams, Matalan, Sports Direct & more)	0.3%	4	0.0%	0	0.0%	0	0.0%	0	0.0%	0	0.0%	0	2.9%	2	0.8%	0	0.0%	0	0.0%	0
Knowle Local Centre, Bristol	0.1%	1	0.0%	0	0.0%	0	0.0%	0	0.0%	0	0.0%	0	0.0%	0	1.7%	1	0.7%	0	0.0%	0
Totterdown Local Centre, Bristol	0.1%	1	0.0%	0	0.0%	0	0.0%	0	0.0%	0	0.0%	0	0.0%	0	0.0%	0	0.0%	0	0.0%	0
Tramway Retail Park, Bath Road, Brislington (Dunelm & Go Outdoors)	0.0%	0	0.0%	0	0.0%	0	0.0%	0	0.0%	0	0.0%	0	0.0%	0	0.0%	0	0.0%	0	0.0%	0
Zone 17																				
Hengrove Local Centre, Bristol	0.0%	0	0.0%	0	0.0%	0	0.0%	0	0.0%	0	0.0%	0	0.0%	0	0.0%	0	0.7%	0	0.0%	0
Stockwood Local Centre, Bristol	0.1%	1	0.0%	0	0.0%	0	0.0%	0	0.0%	0	0.0%	0	0.0%	0	0.0%	0	3.1%	1	0.0%	0
Whitchurch Local Centre, Bristol	1.8%	20	0.0%	0	0.0%	0	0.0%	0	0.0%	0	0.5%	0	8.6%	6	1.7%	1	12.9%	6	2.4%	1
Zone 18																				
Keynsham Town Centre	2.0%	22	0.0%	0	1.1%	1	0.0%	0	0.0%	0	2.9%	2	0.0%	0	0.8%	0	4.5%	2	35.6%	14
KFC, Broadmead Lane, Keynsham Bypass, BS31 1ST	0.2%	2	0.0%	0	0.0%	0	0.0%	0	0.0%	0	0.0%	0	0.0%	0	0.0%	0	0.0%	0	5.0%	2
La Famiglia, Bath Road, A4, Keynsham, BS31 1TN	0.0%	0	0.0%	0	0.0%	0	0.0%	0	0.0%	0	0.0%	0	0.0%	0	0.0%	0	0.0%	0	0.0%	0
Saltford Village Centre	0.7%	8	0.0%	0	0.5%	1	0.0%	0	0.0%	0	0.0%	0	0.0%	0	0.8%	0	0.7%	0	6.4%	3
Outside Survey Area																				
Acton Turville Village Centre	0.0%	0	0.9%	0	0.0%	0	0.0%	0	0.0%	0	0.0%	0	0.0%	0	0.0%	0	0.0%	0	0.0%	0
Alveston Village Centre	0.0%	0	0.0%	0	0.0%	0	0.0%	0	0.0%	0	0.0%	0	0.0%	0	0.0%	0	0.0%	0	0.0%	0
Axbridge Town Centre	0.0%	0	0.0%	0	0.0%	0	0.0%	0	0.0%	0	0.0%	0	0.0%	0	0.0%	0	0.0%	0	0.0%	0
Axminster Town Centre	0.0%	0	0.0%	0	0.0%	0	0.0%	0	0.6%	0	0.0%	0	0.0%	0	0.0%	0	0.0%	0	0.0%	0
Barrow Gurney Village Centre	0.1%	1	0.0%	0	0.0%	0	0.0%	0	0.0%	0	0.0%	0	1.1%	1	0.0%	0	0.0%	0	0.0%	0
Bath City Centre (includes	2.2%	25	8.2%	4	3.2%	3	0.7%	0	0.0%	0	0.0%	0	1.1%	1	4.4%	3	0.0%	0	25.8%	10

	Total		Zone 10		Zone 11		Zone 12		Zone 13		Zone 14		Zone 15		Zone 16		Zone 17		Zone 18	
SouthGate Shopping Centre)																				
Bicester Town Centre	0.1%	1	0.0%	0	0.0%	0	0.0%	0	0.0%	0	0.0%	0	0.0%	0	0.0%	0	0.0%	0	0.0%	0
Bradford-on-Avon Town Centre	0.1%	1	0.0%	0	0.0%	0	0.0%	0	0.0%	0	0.0%	0	0.0%	0	0.8%	0	0.0%	0	0.0%	0
Bridgend Town Centre	0.1%	1	0.0%	0	0.0%	0	0.0%	0	0.0%	0	0.0%	0	0.0%	0	0.0%	0	0.0%	0	0.0%	0
Bury St Edmunds Town Centre	0.2%	2	0.0%	0	0.0%	0	0.0%	0	0.0%	0	0.0%	0	0.0%	0	0.0%	0	0.0%	0	0.0%	0
Cardiff City Centre	0.2%	2	0.0%	0	0.0%	0	0.0%	0	0.0%	0	0.0%	0	0.0%	0	1.7%	1	0.0%	0	0.0%	0
Center Parcs Longleat Forest, Warminster, BA12 7PU	0.0%	0	0.9%	0	0.0%	0	0.0%	0	0.0%	0	0.0%	0	0.0%	0	0.0%	0	0.0%	0	0.0%	0
Central London / West End	2.0%	23	1.8%	1	5.5%	5	0.0%	0	0.0%	0	2.5%	2	0.0%	0	0.0%	0	3.9%	2	3.2%	1
Cheddar Village Centre	0.1%	1	0.0%	0	0.0%	0	0.0%	0	0.0%	0	0.0%	0	0.0%	0	0.0%	0	1.5%	1	0.0%	0
Chepstow Town Centre	0.2%	3	0.0%	0	0.0%	0	0.0%	0	0.6%	0	0.0%	0	2.9%	2	0.0%	0	0.0%	0	0.0%	0
Chew Magna Village Centre	0.2%	2	0.0%	0	0.0%	0	0.0%	0	0.0%	0	0.0%	0	0.6%	0	1.7%	1	0.0%	0	0.0%	0
Chipping Sodbury Town Centre	0.2%	2	0.0%	0	0.0%	0	3.6%	2	0.0%	0	0.0%	0	0.0%	0	0.0%	0	0.0%	0	0.0%	0
Churchill Village Centre	0.1%	2	0.0%	0	0.0%	0	0.0%	0	0.0%	0	0.0%	0	0.0%	0	0.0%	0	1.5%	1	0.0%	0
Clarks Village Outlet Centre, Street (Over 90 Designer & High Street brands)	0.0%	0	0.0%	0	0.0%	0	0.0%	0	0.0%	0	0.0%	0	0.0%	0	0.0%	0	0.0%	0	0.0%	0
Clevedon Town Centre	0.4%	5	0.0%	0	0.5%	1	0.0%	0	0.0%	0	0.0%	0	0.6%	0	0.8%	0	0.7%	0	0.0%	0
Compton Dando Village Centre	0.0%	0	0.0%	0	0.0%	0	0.0%	0	0.0%	0	0.0%	0	0.0%	0	0.0%	0	0.0%	0	0.8%	0
Congresbury Village Centre	0.3%	3	0.0%	0	0.0%	0	0.0%	0	0.0%	0	0.0%	0	1.1%	1	0.0%	0	0.0%	0	0.0%	0
Dagenham Town Centre	0.1%	1	0.0%	0	0.0%	0	0.0%	0	0.0%	0	0.0%	0	0.0%	0	0.0%	0	0.0%	0	1.6%	1
Dobbies Garden Centre, Milbury Heath, Thornbury, GL12 8QH	0.0%	0	0.0%	0	0.0%	0	0.0%	0	0.6%	0	0.0%	0	0.0%	0	0.0%	0	0.0%	0	0.0%	0
Dublin City Centre	0.1%	1	0.0%	0	0.0%	0	0.0%	0	0.0%	0	0.0%	0	0.0%	0	0.0%	0	0.0%	0	0.0%	0
Exeter City Centre	0.1%	1	1.8%	1	0.0%	0	0.0%	0	0.0%	0	0.0%	0	0.0%	0	0.0%	0	0.0%	0	0.0%	0
Felton Village Centre	0.0%	0	0.0%	0	0.0%	0	0.0%	0	0.0%	0	0.0%	0	0.6%	0	0.0%	0	0.0%	0	0.0%	0
Flowerdown Retail Park, Weston-super-Mare (Aldi, B&Q, Carpetright, M&S Foodhall, Sports Direct & more)	0.0%	0	0.0%	0	0.0%	0	0.0%	0	0.0%	0	0.0%	0	0.0%	0	0.0%	0	0.0%	0	0.0%	0
Gallagher Retail Park (aka The Wyvern Centre), WESTON SUPER MARE (The Range, Currys, Dreams, Oak Furnitureland & more)	0.0%	0	0.0%	0	0.0%	0	0.0%	0	0.0%	0	0.0%	0	0.0%	0	0.0%	0	0.0%	0	0.0%	0
Gloucester City Centre	0.2%	2	0.0%	0	0.0%	0	0.0%	0	0.0%	0	0.0%	0	0.0%	0	0.0%	0	0.0%	0	0.0%	0
Gloucester Quays, Gloucester, GL1 5SH	0.0%	0	0.0%	0	0.0%	0	0.0%	0	0.0%	0	0.0%	0	0.0%	0	0.0%	0	0.0%	0	0.0%	0

	Total		Zone 10		Zone 11		Zone 12		Zone 13		Zone 14		Zone 15		Zone 16		Zone 17		Zone 18	
Hawkesbury Upton Village Centre	0.0%	0	0.0%	0	0.0%	0	0.7%	0	0.0%	0	0.0%	0	0.0%	0	0.0%	0	0.0%	0	0.0%	0
Hinton Village Centre	0.1%	1	0.0%	0	0.5%	1	0.0%	0	0.0%	0	0.0%	0	0.0%	0	0.0%	0	0.0%	0	0.0%	0
Iron Acton Village Centre	0.0%	0	0.0%	0	0.0%	0	0.7%	0	0.0%	0	0.0%	0	0.0%	0	0.0%	0	0.0%	0	0.0%	0
Kelston Village Centre	0.1%	1	0.0%	0	0.0%	0	0.0%	0	0.0%	0	0.0%	0	0.0%	0	0.0%	0	0.0%	0	0.0%	0
Kidderminster Town Centre	0.2%	3	0.0%	0	0.0%	0	0.0%	0	3.9%	3	0.0%	0	0.0%	0	0.0%	0	0.0%	0	0.0%	0
Lacock Village Centre	0.1%	1	0.0%	0	0.0%	0	0.7%	0	0.0%	0	0.0%	0	0.0%	0	0.0%	0	0.0%	0	0.0%	0
Lansdown Local Centre, Bath	0.1%	1	0.9%	0	0.0%	0	0.7%	0	0.0%	0	0.0%	0	0.0%	0	0.0%	0	0.0%	0	0.0%	0
Liverpool City Centre	0.2%	2	0.0%	0	0.0%	0	0.0%	0	0.0%	0	0.0%	0	0.0%	0	0.0%	0	0.0%	0	0.0%	0
Llanddewi Skirrid Village Centre	0.1%	1	0.0%	0	0.0%	0	0.0%	0	0.0%	0	0.0%	0	0.0%	0	0.0%	0	0.0%	0	0.0%	0
Long Ashton Village Centre	0.3%	3	0.0%	0	2.8%	3	0.0%	0	0.0%	0	0.0%	0	0.6%	0	0.0%	0	0.0%	0	0.0%	0
Luckington Village Centre	0.0%	0	0.0%	0	0.0%	0	0.7%	0	0.0%	0	0.0%	0	0.0%	0	0.0%	0	0.0%	0	0.0%	0
Mero Retail Park, Lower Bristol Road, Bath (Carpetright, Hobbycraft & Pets at Home)	0.0%	0	0.0%	0	0.0%	0	0.0%	0	0.0%	0	0.0%	0	0.0%	0	0.0%	0	0.0%	0	0.0%	0
Midsomer Norton Town Centre	0.0%	0	0.0%	0	0.0%	0	0.0%	0	0.0%	0	0.0%	0	0.0%	0	0.0%	0	0.0%	0	0.0%	0
Nailsea Town Centre	0.1%	2	0.0%	0	0.0%	0	0.0%	0	0.0%	0	0.5%	0	1.1%	1	0.0%	0	0.0%	0	0.0%	0
Newton St Loe Village Centre	0.0%	0	0.0%	0	0.0%	0	0.0%	0	0.0%	0	0.0%	0	0.0%	0	0.0%	0	0.0%	0	0.0%	0
Newtown Linford Village Centre	0.1%	1	0.0%	0	0.0%	0	0.0%	0	0.0%	0	0.0%	0	0.0%	0	0.0%	0	0.0%	0	0.0%	0
Nibley Village Centre	0.3%	3	0.0%	0	0.0%	0	0.7%	0	3.8%	2	0.0%	0	0.0%	0	0.0%	0	0.0%	0	0.0%	0
Nottingham City Centre	0.2%	2	0.0%	0	0.0%	0	0.0%	0	0.0%	0	0.0%	0	0.0%	0	0.0%	0	1.5%	1	0.0%	0
Okehampton Town Centre	0.0%	0	0.0%	0	0.0%	0	0.0%	0	0.0%	0	0.0%	0	0.0%	0	0.0%	0	0.0%	0	0.0%	0
Old Sodbury Village Centre	0.1%	1	0.0%	0	0.0%	0	0.0%	0	0.0%	0	0.0%	0	0.0%	0	0.0%	0	0.0%	0	0.0%	0
Oldbury-on-Severn Village Centre	0.2%	3	0.0%	0	0.0%	0	4.3%	3	0.0%	0	0.0%	0	0.0%	0	0.0%	0	0.0%	0	0.0%	0
Osmington Mills Village Centre	0.0%	0	0.0%	0	0.0%	0	0.0%	0	0.0%	0	0.0%	0	0.0%	0	0.0%	0	0.0%	0	0.0%	0
Parkend Village Centre	0.0%	0	0.0%	0	0.0%	0	0.0%	0	0.0%	0	0.0%	0	0.0%	0	0.0%	0	0.0%	0	0.0%	0
Peasedown Saint John Village Centre	0.0%	0	0.0%	0	0.0%	0	0.0%	0	0.0%	0	0.0%	0	0.0%	0	0.0%	0	0.0%	0	0.0%	0
Polruan Village Centre	0.1%	1	0.0%	0	0.0%	0	0.0%	0	0.0%	0	0.0%	0	0.0%	0	0.0%	0	0.0%	0	0.0%	0
Portbury Village Centre	0.1%	1	0.0%	0	0.0%	0	0.0%	0	0.0%	0	0.0%	0	0.0%	0	0.0%	0	1.5%	1	0.8%	0
Portishead Town Centre	0.5%	5	0.0%	0	0.5%	1	0.0%	0	0.0%	0	0.0%	0	2.3%	2	0.0%	0	0.7%	0	0.0%	0
Pwll Village Centre	0.2%	2	0.0%	0	2.2%	2	0.0%	0	0.0%	0	0.0%	0	0.0%	0	0.0%	0	0.0%	0	0.0%	0
Salisbury Town Centre	0.1%	1	0.0%	0	0.0%	0	0.0%	0	0.0%	0	0.0%	0	0.0%	0	0.0%	0	1.5%	1	0.0%	0
Sherwood Local Centre, Nottingham	0.3%	4	0.0%	0	0.0%	0	0.0%	0	0.0%	0	0.0%	0	0.0%	0	0.0%	0	0.0%	0	0.0%	0
Shipton Moyne Village Centre	0.1%	1	0.0%	0	0.0%	0	0.0%	0	0.0%	0	0.0%	0	0.0%	0	0.0%	0	0.0%	0	0.0%	0
Stanton Wick Village Centre	0.0%	0	0.0%	0	0.0%	0	0.0%	0	0.0%	0	0.0%	0	0.6%	0	0.0%	0	0.0%	0	0.0%	0
Swansea City Centre	0.0%	0	0.0%	0	0.0%	0	0.0%	0	0.0%	0	0.0%	0	0.0%	0	0.0%	0	0.0%	0	0.0%	0

	Total		Zone 10		Zone 11		Zone 12		Zone 13		Zone 14		Zone 15		Zone 16		Zone 17		Zone 18	
Symonds Yat Village Centre	0.2%	2	0.0%	0	0.0%	0	0.0%	0	0.0%	0	0.0%	0	0.0%	0	0.0%	0	0.0%	0	0.0%	0
Tavistock Town Centre	0.2%	2	0.0%	0	0.0%	0	0.0%	0	0.0%	0	0.0%	0	0.0%	0	0.0%	0	0.0%	0	0.0%	0
The Super Mare, A370, Worle, Weston-super-Mare, BS24 7JP	0.0%	0	0.0%	0	0.0%	0	0.0%	0	0.0%	0	0.0%	0	0.0%	0	0.0%	0	0.0%	0	0.0%	0
The Winford Arms, Bridgwater Road, A38, Bristol, BS41 8JP	0.0%	0	0.0%	0	0.0%	0	0.0%	0	0.0%	0	0.0%	0	0.0%	0	0.0%	0	0.7%	0	0.0%	0
Thornbury Town Centre	0.3%	3	0.0%	0	0.0%	0	0.7%	0	3.9%	3	0.0%	0	0.0%	0	0.0%	0	0.0%	0	0.0%	0
Travellers Rest, Pensford Hill, A37, Pensford, BS39 4JF	0.1%	2	0.0%	0	0.0%	0	0.0%	0	0.0%	0	2.5%	2	0.0%	0	0.0%	0	0.0%	0	0.0%	0
Wedmore Village Centre	0.0%	0	0.0%	0	0.0%	0	0.0%	0	0.0%	0	0.0%	0	0.0%	0	0.0%	0	0.0%	0	0.0%	0
West Harptree Village Centre	0.0%	0	0.0%	0	0.0%	0	0.0%	0	0.0%	0	0.0%	0	0.6%	0	0.0%	0	0.0%	0	0.0%	0
Weston Lock Retail Park, Lower Bristol Road, Bath (Currys, M&S Foodhall)	0.0%	0	0.0%	0	0.0%	0	0.0%	0	0.0%	0	0.0%	0	0.0%	0	0.0%	0	0.0%	0	0.0%	0
Weston-super-Mare Town Centre (includes Sovereign Shopping Centre)	0.4%	4	0.9%	0	0.0%	0	0.7%	0	0.0%	0	2.9%	2	0.0%	0	0.0%	0	0.0%	0	0.0%	0
Whitminster Village Centre	0.0%	0	0.0%	0	0.0%	0	0.0%	0	0.0%	0	0.0%	0	0.0%	0	0.0%	0	0.0%	0	0.0%	0
Wigan Town Centre	0.1%	1	0.0%	0	0.0%	0	0.0%	0	0.0%	0	0.0%	0	0.0%	0	0.0%	0	0.0%	0	0.0%	0
Woodford Lodge, Woodford Lane, Chew Stoke, BS40 8XH	0.1%	1	0.0%	0	0.0%	0	0.0%	0	0.0%	0	0.0%	0	0.0%	0	0.0%	0	0.0%	0	0.8%	0
Worsley Town Centre	0.0%	0	0.0%	0	0.0%	0	0.0%	0	0.0%	0	0.0%	0	0.0%	0	0.0%	0	0.0%	0	0.8%	0
Wyndham Retail Park, Portishead (Homebase, Argos & McDonald's)	0.4%	4	0.0%	0	0.0%	0	0.0%	0	3.3%	2	0.0%	0	0.0%	0	0.0%	0	0.0%	0	0.0%	0
Yate Town Centre	0.9%	10	0.0%	0	2.8%	3	5.7%	4	1.9%	1	0.0%	0	0.0%	0	0.0%	0	0.0%	0	0.0%	0
Yatton Village Centre	0.1%	2	0.0%	0	0.0%	0	0.0%	0	0.0%	0	0.0%	0	2.3%	2	0.0%	0	0.0%	0	0.0%	0
Others																				
Other	0.0%	0	0.0%	0	0.0%	0	0.0%	0	0.0%	0	0.0%	0	0.0%	0	0.0%	0	0.0%	0	0.0%	0
Abroad	0.0%	0	0.0%	0	0.0%	0	0.0%	0	0.0%	0	0.0%	0	0.0%	0	0.0%	0	0.0%	0	0.0%	0
(Don't know / can't remember)	0.0%	0	0.0%	0	0.0%	0	0.0%	0	0.0%	0	0.0%	0	0.0%	0	0.0%	0	0.0%	0	0.0%	0
Weighted base:		1118		51		98		61		65		63		72		57		44		40
Sample:		1092		54		71		58		60		60		64		54		55		70

	Total		Zone 10		Zone 11		Zone 12		Zone 13		Zone 14		Zone 15		Zone 16		Zone 17		Zone 18	

Q39 Which centre / facility did you last visit to go a nightclub?
Those that said 'Nightclubs' at Q37 AND Excl. Nulls & SFT

Zone 1																				
Avonmeads Retail Park, St Philips Causeway, Bristol (The Range, JD Sports, Wilko, Boots & more)	0.0%	0	0.0%	0	0.0%	0	0.0%	0	0.0%	0	0.0%	0	0.0%	0	0.0%	0	0.0%	0	0.0%	0
Baptist Mills Local Centre, Bristol	0.0%	0	0.0%	0	0.0%	0	0.0%	0	0.0%	0	0.0%	0	0.0%	0	0.0%	0	0.0%	0	0.0%	0
Bristol CITY CENTRE (includes Broadmead, Cabot Circus, The Galleries & The Arcade)	74.9%	75	100.0%	2	100.0%	2	100.0%	2	70.4%	5	100.0%	8	100.0%	2	100.0%	3	45.8%	2	0.0%	0
Harbourside Local Centre, Bristol	0.0%	0	0.0%	0	0.0%	0	0.0%	0	0.0%	0	0.0%	0	0.0%	0	0.0%	0	0.0%	0	0.0%	0
Lockside Riverside Cafe, Brunel Lock Road, Bristol, BS1 6XS	0.0%	0	0.0%	0	0.0%	0	0.0%	0	0.0%	0	0.0%	0	0.0%	0	0.0%	0	0.0%	0	0.0%	0
Old Market Local Centre, Bristol	1.1%	1	0.0%	0	0.0%	0	0.0%	0	0.0%	0	0.0%	0	0.0%	0	0.0%	0	0.0%	0	0.0%	0
Redcliffe Local Centre, Bristol	0.4%	0	0.0%	0	0.0%	0	0.0%	0	0.0%	0	0.0%	0	0.0%	0	0.0%	0	0.0%	0	0.0%	0
St Michael's Hill Local Centre, Bristol	0.0%	0	0.0%	0	0.0%	0	0.0%	0	0.0%	0	0.0%	0	0.0%	0	0.0%	0	0.0%	0	0.0%	0
St Paul's Local Centre, Bristol	0.0%	0	0.0%	0	0.0%	0	0.0%	0	0.0%	0	0.0%	0	0.0%	0	0.0%	0	0.0%	0	0.0%	0
St Werburgh's Local Centre, Bristol	0.0%	0	0.0%	0	0.0%	0	0.0%	0	0.0%	0	0.0%	0	0.0%	0	0.0%	0	0.0%	0	0.0%	0
Stokes Croft / Cheltenham Road, Bristol	3.2%	3	0.0%	0	0.0%	0	0.0%	0	0.0%	0	0.0%	0	0.0%	0	0.0%	0	0.0%	0	0.0%	0
Temple Meads Local Centre, Bristol	2.9%	3	0.0%	0	0.0%	0	0.0%	0	0.0%	0	0.0%	0	0.0%	0	0.0%	0	0.0%	0	0.0%	0
Wapping Wharf Local Centre, Bristol	0.0%	0	0.0%	0	0.0%	0	0.0%	0	0.0%	0	0.0%	0	0.0%	0	0.0%	0	0.0%	0	0.0%	0
Zone 2																				
Barton Hill Local Centre, Bristol	0.0%	0	0.0%	0	0.0%	0	0.0%	0	0.0%	0	0.0%	0	0.0%	0	0.0%	0	0.0%	0	0.0%	0
Church Road, Bristol	0.0%	0	0.0%	0	0.0%	0	0.0%	0	0.0%	0	0.0%	0	0.0%	0	0.0%	0	0.0%	0	0.0%	0
Eastgate Retail Park, Bristol (Asda Living, Halfords, Next Home, Laura Ashley & more)	0.0%	0	0.0%	0	0.0%	0	0.0%	0	0.0%	0	0.0%	0	0.0%	0	0.0%	0	0.0%	0	0.0%	0
Easton Local Centre, Bristol	0.0%	0	0.0%	0	0.0%	0	0.0%	0	0.0%	0	0.0%	0	0.0%	0	0.0%	0	0.0%	0	0.0%	0
Eastville Local Centre, Bristol	0.0%	0	0.0%	0	0.0%	0	0.0%	0	0.0%	0	0.0%	0	0.0%	0	0.0%	0	0.0%	0	0.0%	0
Redfield Local Centre,	0.0%	0	0.0%	0	0.0%	0	0.0%	0	0.0%	0	0.0%	0	0.0%	0	0.0%	0	0.0%	0	0.0%	0

	Total		Zone 10		Zone 11		Zone 12		Zone 13		Zone 14		Zone 15		Zone 16		Zone 17		Zone 18	
Bristol																				
St Mark's Road, Bristol	0.0%	0	0.0%	0	0.0%	0	0.0%	0	0.0%	0	0.0%	0	0.0%	0	0.0%	0	0.0%	0	0.0%	0
Whitehall Local Centre, Bristol	0.0%	0	0.0%	0	0.0%	0	0.0%	0	0.0%	0	0.0%	0	0.0%	0	0.0%	0	0.0%	0	0.0%	0
Zone 3																				
Chequers Inn, Ferry Road, Hanham Mills, BS15 3NU	0.0%	0	0.0%	0	0.0%	0	0.0%	0	0.0%	0	0.0%	0	0.0%	0	0.0%	0	0.0%	0	0.0%	0
Hanham Local Centre, Bristol	0.0%	0	0.0%	0	0.0%	0	0.0%	0	0.0%	0	0.0%	0	0.0%	0	0.0%	0	0.0%	0	0.0%	0
Kingswood Local Centre, Bristol (includes King Chase Shopping Centre)	0.0%	0	0.0%	0	0.0%	0	0.0%	0	0.0%	0	0.0%	0	0.0%	0	0.0%	0	0.0%	0	0.0%	0
St George Local Centre, Bristol	0.0%	0	0.0%	0	0.0%	0	0.0%	0	0.0%	0	0.0%	0	0.0%	0	0.0%	0	0.0%	0	0.0%	0
Two Mile Hill Local Centre, Bristol	0.0%	0	0.0%	0	0.0%	0	0.0%	0	0.0%	0	0.0%	0	0.0%	0	0.0%	0	0.0%	0	0.0%	0
Zone 4																				
Bishopston Local Centre, Bristol	0.0%	0	0.0%	0	0.0%	0	0.0%	0	0.0%	0	0.0%	0	0.0%	0	0.0%	0	0.0%	0	0.0%	0
Cotham Hill Local Centre, Bristol	0.0%	0	0.0%	0	0.0%	0	0.0%	0	0.0%	0	0.0%	0	0.0%	0	0.0%	0	0.0%	0	0.0%	0
Gloucester Road, Bristol	0.0%	0	0.0%	0	0.0%	0	0.0%	0	0.0%	0	0.0%	0	0.0%	0	0.0%	0	0.0%	0	0.0%	0
Golden Hill Local Centre, Bristol	0.0%	0	0.0%	0	0.0%	0	0.0%	0	0.0%	0	0.0%	0	0.0%	0	0.0%	0	0.0%	0	0.0%	0
Horfield Local Centre, Bristol	0.0%	0	0.0%	0	0.0%	0	0.0%	0	0.0%	0	0.0%	0	0.0%	0	0.0%	0	0.0%	0	0.0%	0
Kingsdown Local Centre, Bristol	0.0%	0	0.0%	0	0.0%	0	0.0%	0	0.0%	0	0.0%	0	0.0%	0	0.0%	0	0.0%	0	0.0%	0
Montpelier Local Centre, Bristol	0.0%	0	0.0%	0	0.0%	0	0.0%	0	0.0%	0	0.0%	0	0.0%	0	0.0%	0	0.0%	0	0.0%	0
Redland Local Centre, Bristol	0.0%	0	0.0%	0	0.0%	0	0.0%	0	0.0%	0	0.0%	0	0.0%	0	0.0%	0	0.0%	0	0.0%	0
Westbury Park Local Centre, Bristol (includes North View shops)	0.0%	0	0.0%	0	0.0%	0	0.0%	0	0.0%	0	0.0%	0	0.0%	0	0.0%	0	0.0%	0	0.0%	0
Zone 5																				
Clifton Down Shopping Centre, Whiteladies Road, Bristol (Sainsbury's, WHSmith, Boots, Holland & Barrett & more)	3.2%	3	0.0%	0	0.0%	0	0.0%	0	0.0%	0	0.0%	0	0.0%	0	0.0%	0	54.2%	2	0.0%	0
Clifton VILLAGE Local Centre, Bristol (includes The Clifton Arcade)	0.0%	0	0.0%	0	0.0%	0	0.0%	0	0.0%	0	0.0%	0	0.0%	0	0.0%	0	0.0%	0	0.0%	0
Failand Village Centre	0.0%	0	0.0%	0	0.0%	0	0.0%	0	0.0%	0	0.0%	0	0.0%	0	0.0%	0	0.0%	0	0.0%	0
Hotwells Local Centre, Bristol	0.0%	0	0.0%	0	0.0%	0	0.0%	0	0.0%	0	0.0%	0	0.0%	0	0.0%	0	0.0%	0	0.0%	0

	Total		Zone 10		Zone 11		Zone 12		Zone 13		Zone 14		Zone 15		Zone 16		Zone 17		Zone 18	
Park Street / Queens Road, Bristol	6.0%	6	0.0%	0	0.0%	0	0.0%	0	29.6%	2	0.0%	0	0.0%	0	0.0%	0	0.0%	0	0.0%	0
Whiteladies Road, Clifton, Bristol (NOT including Clifton Down Shopping Centre)	2.2%	2	0.0%	0	0.0%	0	0.0%	0	0.0%	0	0.0%	0	0.0%	0	0.0%	0	0.0%	0	0.0%	0
Zone 6																				
Henleaze Local Centre, Bristol	0.0%	0	0.0%	0	0.0%	0	0.0%	0	0.0%	0	0.0%	0	0.0%	0	0.0%	0	0.0%	0	0.0%	0
Sea Mills Local Centre, Bristol	0.0%	0	0.0%	0	0.0%	0	0.0%	0	0.0%	0	0.0%	0	0.0%	0	0.0%	0	0.0%	0	0.0%	0
Stoke Bishop Local Centre, Bristol	0.0%	0	0.0%	0	0.0%	0	0.0%	0	0.0%	0	0.0%	0	0.0%	0	0.0%	0	0.0%	0	0.0%	0
Westbury-on-Trym Local Centre, Bristol	0.0%	0	0.0%	0	0.0%	0	0.0%	0	0.0%	0	0.0%	0	0.0%	0	0.0%	0	0.0%	0	0.0%	0
Zone 7																				
Ashley Down Local Centre, Bristol	0.0%	0	0.0%	0	0.0%	0	0.0%	0	0.0%	0	0.0%	0	0.0%	0	0.0%	0	0.0%	0	0.0%	0
Lockleaze Local Centre, Bristol	0.0%	0	0.0%	0	0.0%	0	0.0%	0	0.0%	0	0.0%	0	0.0%	0	0.0%	0	0.0%	0	0.0%	0
Southmead Local Centre, Bristol	0.0%	0	0.0%	0	0.0%	0	0.0%	0	0.0%	0	0.0%	0	0.0%	0	0.0%	0	0.0%	0	0.0%	0
Zone 8																				
Brentry Local Centre, Bristol	0.0%	0	0.0%	0	0.0%	0	0.0%	0	0.0%	0	0.0%	0	0.0%	0	0.0%	0	0.0%	0	0.0%	0
Henbury Local Centre, Bristol	0.0%	0	0.0%	0	0.0%	0	0.0%	0	0.0%	0	0.0%	0	0.0%	0	0.0%	0	0.0%	0	0.0%	0
Shirehampton Village Centre	0.0%	0	0.0%	0	0.0%	0	0.0%	0	0.0%	0	0.0%	0	0.0%	0	0.0%	0	0.0%	0	0.0%	0
Zone 9																				
Aspects Leisure Park, Hanham, Bristol, BS15 9LA	0.0%	0	0.0%	0	0.0%	0	0.0%	0	0.0%	0	0.0%	0	0.0%	0	0.0%	0	0.0%	0	0.0%	0
Gallagher Retail Park, LONGWELL GREEN (B&Q, Currys, Next, Tradepoint, M&S, Outfit & more)	0.0%	0	0.0%	0	0.0%	0	0.0%	0	0.0%	0	0.0%	0	0.0%	0	0.0%	0	0.0%	0	0.0%	0
Longwell Green Local Centre, Bristol (e.g. Bath Road shops near where Aldi is - NOT Longwell Green Retail Park, Bristol)	0.0%	0	0.0%	0	0.0%	0	0.0%	0	0.0%	0	0.0%	0	0.0%	0	0.0%	0	0.0%	0	0.0%	0
Zone 10																				
Channons Hill Retail Park, Fishponds (B&M, Iceland, Card Factory, One Below & Sue Ryder)	1.1%	1	0.0%	0	0.0%	0	0.0%	0	0.0%	0	0.0%	0	0.0%	0	0.0%	0	0.0%	0	0.0%	0
Fishponds Local Centre,	0.0%	0	0.0%	0	0.0%	0	0.0%	0	0.0%	0	0.0%	0	0.0%	0	0.0%	0	0.0%	0	0.0%	0

	Total		Zone 10		Zone 11		Zone 12		Zone 13		Zone 14		Zone 15		Zone 16		Zone 17		Zone 18	
Bristol																				
Frenchay Village Centre	0.0%	0	0.0%	0	0.0%	0	0.0%	0	0.0%	0	0.0%	0	0.0%	0	0.0%	0	0.0%	0	0.0%	0
Hambrook Village Centre	0.0%	0	0.0%	0	0.0%	0	0.0%	0	0.0%	0	0.0%	0	0.0%	0	0.0%	0	0.0%	0	0.0%	0
Stapleton Local Centre, Bristol	0.0%	0	0.0%	0	0.0%	0	0.0%	0	0.0%	0	0.0%	0	0.0%	0	0.0%	0	0.0%	0	0.0%	0
Zone 11																				
Bridgeyate Village Centre	0.0%	0	0.0%	0	0.0%	0	0.0%	0	0.0%	0	0.0%	0	0.0%	0	0.0%	0	0.0%	0	0.0%	0
Bromley Heath Local Centre, Bristol	0.0%	0	0.0%	0	0.0%	0	0.0%	0	0.0%	0	0.0%	0	0.0%	0	0.0%	0	0.0%	0	0.0%	0
Downend Local Centre	0.0%	0	0.0%	0	0.0%	0	0.0%	0	0.0%	0	0.0%	0	0.0%	0	0.0%	0	0.0%	0	0.0%	0
Doynton Village Centre	0.0%	0	0.0%	0	0.0%	0	0.0%	0	0.0%	0	0.0%	0	0.0%	0	0.0%	0	0.0%	0	0.0%	0
Emersons Green Local Centre, Bristol (e.g. Emerson's Way shops where vets is - NOT Emersons Green Retail Park)	0.0%	0	0.0%	0	0.0%	0	0.0%	0	0.0%	0	0.0%	0	0.0%	0	0.0%	0	0.0%	0	0.0%	0
Emersons Green Retail Park, Bristol (Lidl, Boots, Argos, Poundland, Peacocks, Sports Direct & more)	0.0%	0	0.0%	0	0.0%	0	0.0%	0	0.0%	0	0.0%	0	0.0%	0	0.0%	0	0.0%	0	0.0%	0
Mangotsfield Local Centre	0.0%	0	0.0%	0	0.0%	0	0.0%	0	0.0%	0	0.0%	0	0.0%	0	0.0%	0	0.0%	0	0.0%	0
Pucklechurch Village Centre	0.0%	0	0.0%	0	0.0%	0	0.0%	0	0.0%	0	0.0%	0	0.0%	0	0.0%	0	0.0%	0	0.0%	0
Staple Hill Local Centre, Bristol	0.0%	0	0.0%	0	0.0%	0	0.0%	0	0.0%	0	0.0%	0	0.0%	0	0.0%	0	0.0%	0	0.0%	0
Wick Village Centre	0.0%	0	0.0%	0	0.0%	0	0.0%	0	0.0%	0	0.0%	0	0.0%	0	0.0%	0	0.0%	0	0.0%	0
Zone 12																				
Almondsbury Village Centre	0.0%	0	0.0%	0	0.0%	0	0.0%	0	0.0%	0	0.0%	0	0.0%	0	0.0%	0	0.0%	0	0.0%	0
Aust Village Centre	0.0%	0	0.0%	0	0.0%	0	0.0%	0	0.0%	0	0.0%	0	0.0%	0	0.0%	0	0.0%	0	0.0%	0
Coalpit Heath Village Centre	0.0%	0	0.0%	0	0.0%	0	0.0%	0	0.0%	0	0.0%	0	0.0%	0	0.0%	0	0.0%	0	0.0%	0
Pilning Village Centre	0.0%	0	0.0%	0	0.0%	0	0.0%	0	0.0%	0	0.0%	0	0.0%	0	0.0%	0	0.0%	0	0.0%	0
The New Inn, Mayshill, A432, Frampton Cotterell, BS36 2NT	0.0%	0	0.0%	0	0.0%	0	0.0%	0	0.0%	0	0.0%	0	0.0%	0	0.0%	0	0.0%	0	0.0%	0
The Willy Wicket, Badminton Road, A432, Bristol, BS36 1DP	0.0%	0	0.0%	0	0.0%	0	0.0%	0	0.0%	0	0.0%	0	0.0%	0	0.0%	0	0.0%	0	0.0%	0
Toby Carvery Almondsbury, Woodlands Lane, Bradley Stoke, BS32 4QB	0.0%	0	0.0%	0	0.0%	0	0.0%	0	0.0%	0	0.0%	0	0.0%	0	0.0%	0	0.0%	0	0.0%	0
Winterbourne Down Village Centre	0.0%	0	0.0%	0	0.0%	0	0.0%	0	0.0%	0	0.0%	0	0.0%	0	0.0%	0	0.0%	0	0.0%	0
Winterbourne Village Centre	0.0%	0	0.0%	0	0.0%	0	0.0%	0	0.0%	0	0.0%	0	0.0%	0	0.0%	0	0.0%	0	0.0%	0
Zone 13																				
Abbey Wood Shopping Park, Filton (Asda, Matalan,	0.0%	0	0.0%	0	0.0%	0	0.0%	0	0.0%	0	0.0%	0	0.0%	0	0.0%	0	0.0%	0	0.0%	0

	Total		Zone 10		Zone 11		Zone 12		Zone 13		Zone 14		Zone 15		Zone 16		Zone 17		Zone 18	
Pets at Home, Poundland, B&M & more)																				
Baileys Court Inn, Baileys Court, Bradley Stoke, BS32 8BH	0.0%	0	0.0%	0	0.0%	0	0.0%	0	0.0%	0	0.0%	0	0.0%	0	0.0%	0	0.0%	0	0.0%	0
Bradley Stoke Town Centre (includes Willowbrook Shopping Centre)	0.0%	0	0.0%	0	0.0%	0	0.0%	0	0.0%	0	0.0%	0	0.0%	0	0.0%	0	0.0%	0	0.0%	0
Cribbs Causeway, Bristol (includes the Mall & Retail Park)	0.0%	0	0.0%	0	0.0%	0	0.0%	0	0.0%	0	0.0%	0	0.0%	0	0.0%	0	0.0%	0	0.0%	0
Filton Local Centre, Bristol	0.0%	0	0.0%	0	0.0%	0	0.0%	0	0.0%	0	0.0%	0	0.0%	0	0.0%	0	0.0%	0	0.0%	0
Little Stoke Village Centre	0.0%	0	0.0%	0	0.0%	0	0.0%	0	0.0%	0	0.0%	0	0.0%	0	0.0%	0	0.0%	0	0.0%	0
Patchway Town Centre	0.0%	0	0.0%	0	0.0%	0	0.0%	0	0.0%	0	0.0%	0	0.0%	0	0.0%	0	0.0%	0	0.0%	0
Stoke Gifford District Shopping Centre (The Range, Poundstretcher & Lidl)	0.0%	0	0.0%	0	0.0%	0	0.0%	0	0.0%	0	0.0%	0	0.0%	0	0.0%	0	0.0%	0	0.0%	0
Stoke Gifford Village Centre	0.0%	0	0.0%	0	0.0%	0	0.0%	0	0.0%	0	0.0%	0	0.0%	0	0.0%	0	0.0%	0	0.0%	0
The Fox Den, New Road, A4174, Stoke Gifford, BS34 8TJ	0.0%	0	0.0%	0	0.0%	0	0.0%	0	0.0%	0	0.0%	0	0.0%	0	0.0%	0	0.0%	0	0.0%	0
Willow Brook Shopping Centre, Bradley Stoke (Tesco Extra, Boots, Pets at Home, Poundstretcher & more)	0.0%	0	0.0%	0	0.0%	0	0.0%	0	0.0%	0	0.0%	0	0.0%	0	0.0%	0	0.0%	0	0.0%	0
Zone 14																				
Ashton Gate Stadium, Bristol, BS3 2LQ	0.0%	0	0.0%	0	0.0%	0	0.0%	0	0.0%	0	0.0%	0	0.0%	0	0.0%	0	0.0%	0	0.0%	0
Bedminster Local Centre, Bristol	0.0%	0	0.0%	0	0.0%	0	0.0%	0	0.0%	0	0.0%	0	0.0%	0	0.0%	0	0.0%	0	0.0%	0
South Bristol Retail Park, Winterstoke Road, Ashton Gate, Bristol (Halfords, Food Warehouse, Currys & B&M)	0.0%	0	0.0%	0	0.0%	0	0.0%	0	0.0%	0	0.0%	0	0.0%	0	0.0%	0	0.0%	0	0.0%	0
Southville Local Centre, Bristol	0.0%	0	0.0%	0	0.0%	0	0.0%	0	0.0%	0	0.0%	0	0.0%	0	0.0%	0	0.0%	0	0.0%	0
Zone 15																				
Bishopsworth Local Centre, Bristol	0.0%	0	0.0%	0	0.0%	0	0.0%	0	0.0%	0	0.0%	0	0.0%	0	0.0%	0	0.0%	0	0.0%	0
Hartcliffe Local Centre, Bristol	0.0%	0	0.0%	0	0.0%	0	0.0%	0	0.0%	0	0.0%	0	0.0%	0	0.0%	0	0.0%	0	0.0%	0
Imperial Retail Park, Wills Way, Bristol (B&Q, Argos, Bedworld, B&M,	0.0%	0	0.0%	0	0.0%	0	0.0%	0	0.0%	0	0.0%	0	0.0%	0	0.0%	0	0.0%	0	0.0%	0

	Total		Zone 10		Zone 11		Zone 12		Zone 13		Zone 14		Zone 15		Zone 16		Zone 17		Zone 18	
Homesense, The Range & more)																				
Inn at Yanleigh, Bridgwater Road, Bristol, BS13 8AG	0.0%	0	0.0%	0	0.0%	0	0.0%	0	0.0%	0	0.0%	0	0.0%	0	0.0%	0	0.0%	0	0.0%	0
The Inn at Yanleigh, Bridgwater Road, A38, Bristol, BS13 8AG	0.0%	0	0.0%	0	0.0%	0	0.0%	0	0.0%	0	0.0%	0	0.0%	0	0.0%	0	0.0%	0	0.0%	0
Withywood Local Centre, Bristol	0.0%	0	0.0%	0	0.0%	0	0.0%	0	0.0%	0	0.0%	0	0.0%	0	0.0%	0	0.0%	0	0.0%	0
Zone 16																				
Arno's Vale Local Centre, Bristol	0.0%	0	0.0%	0	0.0%	0	0.0%	0	0.0%	0	0.0%	0	0.0%	0	0.0%	0	0.0%	0	0.0%	0
Brislington Local Centre	0.0%	0	0.0%	0	0.0%	0	0.0%	0	0.0%	0	0.0%	0	0.0%	0	0.0%	0	0.0%	0	0.0%	0
Brislington Retail Park, Bath Road, Bristol (Halfords, B&M, Dreams, Matalan, Sports Direct & more)	0.0%	0	0.0%	0	0.0%	0	0.0%	0	0.0%	0	0.0%	0	0.0%	0	0.0%	0	0.0%	0	0.0%	0
Knowle Local Centre, Bristol	0.0%	0	0.0%	0	0.0%	0	0.0%	0	0.0%	0	0.0%	0	0.0%	0	0.0%	0	0.0%	0	0.0%	0
Totterdown Local Centre, Bristol	0.0%	0	0.0%	0	0.0%	0	0.0%	0	0.0%	0	0.0%	0	0.0%	0	0.0%	0	0.0%	0	0.0%	0
Tramway Retail Park, Bath Road, Brislington (Dunelm & Go Outdoors)	0.0%	0	0.0%	0	0.0%	0	0.0%	0	0.0%	0	0.0%	0	0.0%	0	0.0%	0	0.0%	0	0.0%	0
Zone 17																				
Hengrove Local Centre, Bristol	0.0%	0	0.0%	0	0.0%	0	0.0%	0	0.0%	0	0.0%	0	0.0%	0	0.0%	0	0.0%	0	0.0%	0
Stockwood Local Centre, Bristol	0.0%	0	0.0%	0	0.0%	0	0.0%	0	0.0%	0	0.0%	0	0.0%	0	0.0%	0	0.0%	0	0.0%	0
Whitchurch Local Centre, Bristol	0.0%	0	0.0%	0	0.0%	0	0.0%	0	0.0%	0	0.0%	0	0.0%	0	0.0%	0	0.0%	0	0.0%	0
Zone 18																				
Keynsham Town Centre	0.3%	0	0.0%	0	0.0%	0	0.0%	0	0.0%	0	0.0%	0	0.0%	0	0.0%	0	0.0%	0	100.0%	0
KFC, Broadmead Lane, Keynsham Bypass, BS31 1ST	0.0%	0	0.0%	0	0.0%	0	0.0%	0	0.0%	0	0.0%	0	0.0%	0	0.0%	0	0.0%	0	0.0%	0
La Famiglia, Bath Road, A4, Keynsham, BS31 1TN	0.0%	0	0.0%	0	0.0%	0	0.0%	0	0.0%	0	0.0%	0	0.0%	0	0.0%	0	0.0%	0	0.0%	0
Saltford Village Centre	0.0%	0	0.0%	0	0.0%	0	0.0%	0	0.0%	0	0.0%	0	0.0%	0	0.0%	0	0.0%	0	0.0%	0
Outside Survey Area																				
Acton Turville Village Centre	0.0%	0	0.0%	0	0.0%	0	0.0%	0	0.0%	0	0.0%	0	0.0%	0	0.0%	0	0.0%	0	0.0%	0
Alveston Village Centre	0.0%	0	0.0%	0	0.0%	0	0.0%	0	0.0%	0	0.0%	0	0.0%	0	0.0%	0	0.0%	0	0.0%	0
Axbridge Town Centre	0.0%	0	0.0%	0	0.0%	0	0.0%	0	0.0%	0	0.0%	0	0.0%	0	0.0%	0	0.0%	0	0.0%	0
Axminster Town Centre	0.0%	0	0.0%	0	0.0%	0	0.0%	0	0.0%	0	0.0%	0	0.0%	0	0.0%	0	0.0%	0	0.0%	0
Barrow Gurney Village Centre	0.0%	0	0.0%	0	0.0%	0	0.0%	0	0.0%	0	0.0%	0	0.0%	0	0.0%	0	0.0%	0	0.0%	0
Bath City Centre (includes	2.5%	3	0.0%	0	0.0%	0	0.0%	0	0.0%	0	0.0%	0	0.0%	0	0.0%	0	0.0%	0	0.0%	0

	Total		Zone 10		Zone 11		Zone 12		Zone 13		Zone 14		Zone 15		Zone 16		Zone 17		Zone 18	
SouthGate Shopping Centre)																				
Bicester Town Centre	0.0%	0	0.0%	0	0.0%	0	0.0%	0	0.0%	0	0.0%	0	0.0%	0	0.0%	0	0.0%	0	0.0%	0
Bradford-on-Avon Town Centre	0.0%	0	0.0%	0	0.0%	0	0.0%	0	0.0%	0	0.0%	0	0.0%	0	0.0%	0	0.0%	0	0.0%	0
Bridgend Town Centre	0.0%	0	0.0%	0	0.0%	0	0.0%	0	0.0%	0	0.0%	0	0.0%	0	0.0%	0	0.0%	0	0.0%	0
Bury St Edmunds Town Centre	0.0%	0	0.0%	0	0.0%	0	0.0%	0	0.0%	0	0.0%	0	0.0%	0	0.0%	0	0.0%	0	0.0%	0
Cardiff City Centre	0.0%	0	0.0%	0	0.0%	0	0.0%	0	0.0%	0	0.0%	0	0.0%	0	0.0%	0	0.0%	0	0.0%	0
Center Parcs Longleat Forest, Warminster, BA12 7PU	0.0%	0	0.0%	0	0.0%	0	0.0%	0	0.0%	0	0.0%	0	0.0%	0	0.0%	0	0.0%	0	0.0%	0
Central London / West End	0.0%	0	0.0%	0	0.0%	0	0.0%	0	0.0%	0	0.0%	0	0.0%	0	0.0%	0	0.0%	0	0.0%	0
Cheddar Village Centre	0.0%	0	0.0%	0	0.0%	0	0.0%	0	0.0%	0	0.0%	0	0.0%	0	0.0%	0	0.0%	0	0.0%	0
Chepstow Town Centre	0.0%	0	0.0%	0	0.0%	0	0.0%	0	0.0%	0	0.0%	0	0.0%	0	0.0%	0	0.0%	0	0.0%	0
Chew Magna Village Centre	0.0%	0	0.0%	0	0.0%	0	0.0%	0	0.0%	0	0.0%	0	0.0%	0	0.0%	0	0.0%	0	0.0%	0
Chipping Sodbury Town Centre	0.0%	0	0.0%	0	0.0%	0	0.0%	0	0.0%	0	0.0%	0	0.0%	0	0.0%	0	0.0%	0	0.0%	0
Churchill Village Centre	0.0%	0	0.0%	0	0.0%	0	0.0%	0	0.0%	0	0.0%	0	0.0%	0	0.0%	0	0.0%	0	0.0%	0
Clarks Village Outlet Centre, Street (Over 90 Designer & High Street brands)	0.0%	0	0.0%	0	0.0%	0	0.0%	0	0.0%	0	0.0%	0	0.0%	0	0.0%	0	0.0%	0	0.0%	0
Clevedon Town Centre	0.0%	0	0.0%	0	0.0%	0	0.0%	0	0.0%	0	0.0%	0	0.0%	0	0.0%	0	0.0%	0	0.0%	0
Compton Dando Village Centre	0.0%	0	0.0%	0	0.0%	0	0.0%	0	0.0%	0	0.0%	0	0.0%	0	0.0%	0	0.0%	0	0.0%	0
Congresbury Village Centre	0.0%	0	0.0%	0	0.0%	0	0.0%	0	0.0%	0	0.0%	0	0.0%	0	0.0%	0	0.0%	0	0.0%	0
Dagenham Town Centre	0.0%	0	0.0%	0	0.0%	0	0.0%	0	0.0%	0	0.0%	0	0.0%	0	0.0%	0	0.0%	0	0.0%	0
Dobbies Garden Centre, Milbury Heath, Thornbury, GL12 8QH	0.0%	0	0.0%	0	0.0%	0	0.0%	0	0.0%	0	0.0%	0	0.0%	0	0.0%	0	0.0%	0	0.0%	0
Dublin City Centre	0.0%	0	0.0%	0	0.0%	0	0.0%	0	0.0%	0	0.0%	0	0.0%	0	0.0%	0	0.0%	0	0.0%	0
Exeter City Centre	0.0%	0	0.0%	0	0.0%	0	0.0%	0	0.0%	0	0.0%	0	0.0%	0	0.0%	0	0.0%	0	0.0%	0
Felton Village Centre	0.0%	0	0.0%	0	0.0%	0	0.0%	0	0.0%	0	0.0%	0	0.0%	0	0.0%	0	0.0%	0	0.0%	0
Flowerdown Retail Park, Weston-super-Mare (Aldi, B&Q, Carpetright, M&S Foodhall, Sports Direct & more)	0.0%	0	0.0%	0	0.0%	0	0.0%	0	0.0%	0	0.0%	0	0.0%	0	0.0%	0	0.0%	0	0.0%	0
Gallagher Retail Park (aka The Wyvern Centre), WESTON SUPER MARE (The Range, Currys, Dreams, Oak Furnitureland & more)	0.0%	0	0.0%	0	0.0%	0	0.0%	0	0.0%	0	0.0%	0	0.0%	0	0.0%	0	0.0%	0	0.0%	0
Gloucester City Centre	0.0%	0	0.0%	0	0.0%	0	0.0%	0	0.0%	0	0.0%	0	0.0%	0	0.0%	0	0.0%	0	0.0%	0
Gloucester Quays, Gloucester, GL1 5SH	0.0%	0	0.0%	0	0.0%	0	0.0%	0	0.0%	0	0.0%	0	0.0%	0	0.0%	0	0.0%	0	0.0%	0

	Total		Zone 10		Zone 11		Zone 12		Zone 13		Zone 14		Zone 15		Zone 16		Zone 17		Zone 18	
Hawkesbury Upton Village Centre	0.0%	0	0.0%	0	0.0%	0	0.0%	0	0.0%	0	0.0%	0	0.0%	0	0.0%	0	0.0%	0	0.0%	0
Hinton Village Centre	0.0%	0	0.0%	0	0.0%	0	0.0%	0	0.0%	0	0.0%	0	0.0%	0	0.0%	0	0.0%	0	0.0%	0
Iron Acton Village Centre	0.0%	0	0.0%	0	0.0%	0	0.0%	0	0.0%	0	0.0%	0	0.0%	0	0.0%	0	0.0%	0	0.0%	0
Kelston Village Centre	0.0%	0	0.0%	0	0.0%	0	0.0%	0	0.0%	0	0.0%	0	0.0%	0	0.0%	0	0.0%	0	0.0%	0
Kidderminster Town Centre	0.0%	0	0.0%	0	0.0%	0	0.0%	0	0.0%	0	0.0%	0	0.0%	0	0.0%	0	0.0%	0	0.0%	0
Lacock Village Centre	0.0%	0	0.0%	0	0.0%	0	0.0%	0	0.0%	0	0.0%	0	0.0%	0	0.0%	0	0.0%	0	0.0%	0
Lansdown Local Centre, Bath	0.0%	0	0.0%	0	0.0%	0	0.0%	0	0.0%	0	0.0%	0	0.0%	0	0.0%	0	0.0%	0	0.0%	0
Liverpool City Centre	0.0%	0	0.0%	0	0.0%	0	0.0%	0	0.0%	0	0.0%	0	0.0%	0	0.0%	0	0.0%	0	0.0%	0
Llanddewi Skirrid Village Centre	0.0%	0	0.0%	0	0.0%	0	0.0%	0	0.0%	0	0.0%	0	0.0%	0	0.0%	0	0.0%	0	0.0%	0
Long Ashton Village Centre	0.0%	0	0.0%	0	0.0%	0	0.0%	0	0.0%	0	0.0%	0	0.0%	0	0.0%	0	0.0%	0	0.0%	0
Luckington Village Centre	0.0%	0	0.0%	0	0.0%	0	0.0%	0	0.0%	0	0.0%	0	0.0%	0	0.0%	0	0.0%	0	0.0%	0
Mero Retail Park, Lower Bristol Road, Bath (Carpetright, Hobbycraft & Pets at Home)	0.0%	0	0.0%	0	0.0%	0	0.0%	0	0.0%	0	0.0%	0	0.0%	0	0.0%	0	0.0%	0	0.0%	0
Midsomer Norton Town Centre	0.0%	0	0.0%	0	0.0%	0	0.0%	0	0.0%	0	0.0%	0	0.0%	0	0.0%	0	0.0%	0	0.0%	0
Nailsea Town Centre	0.0%	0	0.0%	0	0.0%	0	0.0%	0	0.0%	0	0.0%	0	0.0%	0	0.0%	0	0.0%	0	0.0%	0
Newton St Loe Village Centre	0.0%	0	0.0%	0	0.0%	0	0.0%	0	0.0%	0	0.0%	0	0.0%	0	0.0%	0	0.0%	0	0.0%	0
Newtown Linford Village Centre	0.0%	0	0.0%	0	0.0%	0	0.0%	0	0.0%	0	0.0%	0	0.0%	0	0.0%	0	0.0%	0	0.0%	0
Nibley Village Centre	0.0%	0	0.0%	0	0.0%	0	0.0%	0	0.0%	0	0.0%	0	0.0%	0	0.0%	0	0.0%	0	0.0%	0
Nottingham City Centre	0.0%	0	0.0%	0	0.0%	0	0.0%	0	0.0%	0	0.0%	0	0.0%	0	0.0%	0	0.0%	0	0.0%	0
Okehampton Town Centre	0.0%	0	0.0%	0	0.0%	0	0.0%	0	0.0%	0	0.0%	0	0.0%	0	0.0%	0	0.0%	0	0.0%	0
Old Sodbury Village Centre	0.0%	0	0.0%	0	0.0%	0	0.0%	0	0.0%	0	0.0%	0	0.0%	0	0.0%	0	0.0%	0	0.0%	0
Oldbury-on-Severn Village Centre	0.0%	0	0.0%	0	0.0%	0	0.0%	0	0.0%	0	0.0%	0	0.0%	0	0.0%	0	0.0%	0	0.0%	0
Osmington Mills Village Centre	0.0%	0	0.0%	0	0.0%	0	0.0%	0	0.0%	0	0.0%	0	0.0%	0	0.0%	0	0.0%	0	0.0%	0
Parkend Village Centre	0.0%	0	0.0%	0	0.0%	0	0.0%	0	0.0%	0	0.0%	0	0.0%	0	0.0%	0	0.0%	0	0.0%	0
Peasedown Saint John Village Centre	0.0%	0	0.0%	0	0.0%	0	0.0%	0	0.0%	0	0.0%	0	0.0%	0	0.0%	0	0.0%	0	0.0%	0
Polruan Village Centre	0.0%	0	0.0%	0	0.0%	0	0.0%	0	0.0%	0	0.0%	0	0.0%	0	0.0%	0	0.0%	0	0.0%	0
Portbury Village Centre	0.0%	0	0.0%	0	0.0%	0	0.0%	0	0.0%	0	0.0%	0	0.0%	0	0.0%	0	0.0%	0	0.0%	0
Portishead Town Centre	0.0%	0	0.0%	0	0.0%	0	0.0%	0	0.0%	0	0.0%	0	0.0%	0	0.0%	0	0.0%	0	0.0%	0
Pwll Village Centre	0.0%	0	0.0%	0	0.0%	0	0.0%	0	0.0%	0	0.0%	0	0.0%	0	0.0%	0	0.0%	0	0.0%	0
Salisbury Town Centre	0.0%	0	0.0%	0	0.0%	0	0.0%	0	0.0%	0	0.0%	0	0.0%	0	0.0%	0	0.0%	0	0.0%	0
Sherwood Local Centre, Nottingham	0.0%	0	0.0%	0	0.0%	0	0.0%	0	0.0%	0	0.0%	0	0.0%	0	0.0%	0	0.0%	0	0.0%	0
Shipton Moyne Village Centre	0.0%	0	0.0%	0	0.0%	0	0.0%	0	0.0%	0	0.0%	0	0.0%	0	0.0%	0	0.0%	0	0.0%	0
Stanton Wick Village Centre	0.0%	0	0.0%	0	0.0%	0	0.0%	0	0.0%	0	0.0%	0	0.0%	0	0.0%	0	0.0%	0	0.0%	0
Swansea City Centre	2.2%	2	0.0%	0	0.0%	0	0.0%	0	0.0%	0	0.0%	0	0.0%	0	0.0%	0	0.0%	0	0.0%	0

	Total		Zone 10		Zone 11		Zone 12		Zone 13		Zone 14		Zone 15		Zone 16		Zone 17		Zone 18	
Symonds Yat Village Centre	0.0%	0	0.0%	0	0.0%	0	0.0%	0	0.0%	0	0.0%	0	0.0%	0	0.0%	0	0.0%	0	0.0%	0
Tavistock Town Centre	0.0%	0	0.0%	0	0.0%	0	0.0%	0	0.0%	0	0.0%	0	0.0%	0	0.0%	0	0.0%	0	0.0%	0
The Super Mare, A370, Worle, Weston-super-Mare, BS24 7JP	0.0%	0	0.0%	0	0.0%	0	0.0%	0	0.0%	0	0.0%	0	0.0%	0	0.0%	0	0.0%	0	0.0%	0
The Winford Arms, Bridgwater Road, A38, Bristol, BS41 8JP	0.0%	0	0.0%	0	0.0%	0	0.0%	0	0.0%	0	0.0%	0	0.0%	0	0.0%	0	0.0%	0	0.0%	0
Thornbury Town Centre	0.0%	0	0.0%	0	0.0%	0	0.0%	0	0.0%	0	0.0%	0	0.0%	0	0.0%	0	0.0%	0	0.0%	0
Travellers Rest, Pensford Hill, A37, Pensford, BS39 4JF	0.0%	0	0.0%	0	0.0%	0	0.0%	0	0.0%	0	0.0%	0	0.0%	0	0.0%	0	0.0%	0	0.0%	0
Wedmore Village Centre	0.0%	0	0.0%	0	0.0%	0	0.0%	0	0.0%	0	0.0%	0	0.0%	0	0.0%	0	0.0%	0	0.0%	0
West Harptree Village Centre	0.0%	0	0.0%	0	0.0%	0	0.0%	0	0.0%	0	0.0%	0	0.0%	0	0.0%	0	0.0%	0	0.0%	0
Weston Lock Retail Park, Lower Bristol Road, Bath (Currys, M&S Foodhall)	0.0%	0	0.0%	0	0.0%	0	0.0%	0	0.0%	0	0.0%	0	0.0%	0	0.0%	0	0.0%	0	0.0%	0
Weston-super-Mare Town Centre (includes Sovereign Shopping Centre)	0.0%	0	0.0%	0	0.0%	0	0.0%	0	0.0%	0	0.0%	0	0.0%	0	0.0%	0	0.0%	0	0.0%	0
Whitminster Village Centre	0.0%	0	0.0%	0	0.0%	0	0.0%	0	0.0%	0	0.0%	0	0.0%	0	0.0%	0	0.0%	0	0.0%	0
Wigan Town Centre	0.0%	0	0.0%	0	0.0%	0	0.0%	0	0.0%	0	0.0%	0	0.0%	0	0.0%	0	0.0%	0	0.0%	0
Woodford Lodge, Woodford Lane, Chew Stoke, BS40 8XH	0.0%	0	0.0%	0	0.0%	0	0.0%	0	0.0%	0	0.0%	0	0.0%	0	0.0%	0	0.0%	0	0.0%	0
Worsley Town Centre	0.0%	0	0.0%	0	0.0%	0	0.0%	0	0.0%	0	0.0%	0	0.0%	0	0.0%	0	0.0%	0	0.0%	0
Wyndham Retail Park, Portishead (Homebase, Argos & McDonald's)	0.0%	0	0.0%	0	0.0%	0	0.0%	0	0.0%	0	0.0%	0	0.0%	0	0.0%	0	0.0%	0	0.0%	0
Yate Town Centre	0.0%	0	0.0%	0	0.0%	0	0.0%	0	0.0%	0	0.0%	0	0.0%	0	0.0%	0	0.0%	0	0.0%	0
Yatton Village Centre	0.0%	0	0.0%	0	0.0%	0	0.0%	0	0.0%	0	0.0%	0	0.0%	0	0.0%	0	0.0%	0	0.0%	0
Others																				
Other	0.0%	0	0.0%	0	0.0%	0	0.0%	0	0.0%	0	0.0%	0	0.0%	0	0.0%	0	0.0%	0	0.0%	0
Abroad	0.0%	0	0.0%	0	0.0%	0	0.0%	0	0.0%	0	0.0%	0	0.0%	0	0.0%	0	0.0%	0	0.0%	0
(Don't know / can't remember)	0.0%	0	0.0%	0	0.0%	0	0.0%	0	0.0%	0	0.0%	0	0.0%	0	0.0%	0	0.0%	0	0.0%	0
Weighted base:		100		2		2		2		7		8		2		3		4		0
Sample:		52		1		1		1		4		5		1		1		2		1

Q40 Which centre / facility did you last visit to go to a casino or bingo hall?
Those that said 'Casino or bingo' at Q37 AND Excl. Nulls & SFT

	Total		Zone 10		Zone 11		Zone 12		Zone 13		Zone 14		Zone 15		Zone 16		Zone 17		Zone 18	
Zone 1																				
Baptist Mills Local Centre, Bristol	0.0%	0	0.0%	0	0.0%	0	0.0%	0	0.0%	0	0.0%	0	0.0%	0	0.0%	0	0.0%	0	0.0%	0
Bristol CITY CENTRE (includes Broadmead, Cabot Circus, The Galleries & The Arcade)	17.6%	15	0.0%	0	0.0%	0	89.2%	4	0.0%	0	40.3%	2	24.5%	4	0.0%	0	0.0%	0	86.2%	2
Grosvenor Casino, Anchor Road, Bristol	1.0%	1	0.0%	0	0.0%	0	0.0%	0	0.0%	0	0.0%	0	0.0%	0	0.0%	0	0.0%	0	0.0%	0
Old Market Local Centre, Bristol	0.0%	0	0.0%	0	0.0%	0	0.0%	0	0.0%	0	0.0%	0	0.0%	0	0.0%	0	0.0%	0	0.0%	0
Rainbow Casino, Explore Lane, Bristol	10.5%	9	0.0%	0	26.6%	2	0.0%	0	0.0%	0	26.6%	1	0.0%	0	34.0%	3	21.2%	2	0.0%	0
Shipleys Bingo, Broadmead, Bristol	3.0%	3	0.0%	0	0.0%	0	0.0%	0	0.0%	0	0.0%	0	0.0%	0	0.0%	0	0.0%	0	0.0%	0
Stokes Croft / Cheltenham Road, Bristol	0.0%	0	0.0%	0	0.0%	0	0.0%	0	0.0%	0	0.0%	0	0.0%	0	0.0%	0	0.0%	0	0.0%	0
Zone 2																				
Barton Hill Local Centre, Bristol	0.0%	0	0.0%	0	0.0%	0	0.0%	0	0.0%	0	0.0%	0	0.0%	0	0.0%	0	0.0%	0	0.0%	0
Church Road, Bristol	0.0%	0	0.0%	0	0.0%	0	0.0%	0	0.0%	0	0.0%	0	0.0%	0	0.0%	0	0.0%	0	0.0%	0
Easton Local Centre, Bristol	0.0%	0	0.0%	0	0.0%	0	0.0%	0	0.0%	0	0.0%	0	0.0%	0	0.0%	0	0.0%	0	0.0%	0
Eastville Local Centre, Bristol	0.0%	0	0.0%	0	0.0%	0	0.0%	0	0.0%	0	0.0%	0	0.0%	0	0.0%	0	0.0%	0	0.0%	0
St Mark's Road, Bristol	0.0%	0	0.0%	0	0.0%	0	0.0%	0	0.0%	0	0.0%	0	0.0%	0	0.0%	0	0.0%	0	0.0%	0
Zone 3																				
Kingswood Local Centre, Bristol (includes King Chase Shopping Centre)	0.9%	1	0.0%	0	0.0%	0	0.0%	0	0.0%	0	0.0%	0	0.0%	0	0.0%	0	0.0%	0	13.8%	0
Zone 4																				
Bishopston Local Centre, Bristol	0.0%	0	0.0%	0	0.0%	0	0.0%	0	0.0%	0	0.0%	0	0.0%	0	0.0%	0	0.0%	0	0.0%	0
Cotham Hill Local Centre, Bristol	0.0%	0	0.0%	0	0.0%	0	0.0%	0	0.0%	0	0.0%	0	0.0%	0	0.0%	0	0.0%	0	0.0%	0
Golden Hill Local Centre, Bristol	0.0%	0	0.0%	0	0.0%	0	0.0%	0	0.0%	0	0.0%	0	0.0%	0	0.0%	0	0.0%	0	0.0%	0
Horfield Local Centre, Bristol	0.0%	0	0.0%	0	0.0%	0	0.0%	0	0.0%	0	0.0%	0	0.0%	0	0.0%	0	0.0%	0	0.0%	0
Redland Local Centre, Bristol	0.0%	0	0.0%	0	0.0%	0	0.0%	0	0.0%	0	0.0%	0	0.0%	0	0.0%	0	0.0%	0	0.0%	0
Westbury Park Local Centre, Bristol (includes North View shops)	0.0%	0	0.0%	0	0.0%	0	0.0%	0	0.0%	0	0.0%	0	0.0%	0	0.0%	0	0.0%	0	0.0%	0
Zone 5																				

	Total		Zone 10		Zone 11		Zone 12		Zone 13		Zone 14		Zone 15		Zone 16		Zone 17		Zone 18	
Clifton VILLAGE Local Centre, Bristol (includes The Clifton Arcade)	0.0%	0	0.0%	0	0.0%	0	0.0%	0	0.0%	0	0.0%	0	0.0%	0	0.0%	0	0.0%	0	0.0%	0
Park Street / Queens Road, Bristol	0.0%	0	0.0%	0	0.0%	0	0.0%	0	0.0%	0	0.0%	0	0.0%	0	0.0%	0	0.0%	0	0.0%	0
Whiteladies Road, Clifton, Bristol (NOT including Clifton Down Shopping Centre)	0.0%	0	0.0%	0	0.0%	0	0.0%	0	0.0%	0	0.0%	0	0.0%	0	0.0%	0	0.0%	0	0.0%	0
Zone 6																				
Henleaze Local Centre, Bristol	0.0%	0	0.0%	0	0.0%	0	0.0%	0	0.0%	0	0.0%	0	0.0%	0	0.0%	0	0.0%	0	0.0%	0
Westbury-on-Trym Local Centre, Bristol	0.0%	0	0.0%	0	0.0%	0	0.0%	0	0.0%	0	0.0%	0	0.0%	0	0.0%	0	0.0%	0	0.0%	0
Zone 7																				
Ashley Down Local Centre, Bristol	0.0%	0	0.0%	0	0.0%	0	0.0%	0	0.0%	0	0.0%	0	0.0%	0	0.0%	0	0.0%	0	0.0%	0
Southmead Local Centre, Bristol	0.0%	0	0.0%	0	0.0%	0	0.0%	0	0.0%	0	0.0%	0	0.0%	0	0.0%	0	0.0%	0	0.0%	0
Zone 8																				
Brentry Local Centre, Bristol	0.0%	0	0.0%	0	0.0%	0	0.0%	0	0.0%	0	0.0%	0	0.0%	0	0.0%	0	0.0%	0	0.0%	0
Kings Weston Local Centre, Bristol	0.5%	0	0.0%	0	0.0%	0	0.0%	0	0.0%	0	0.0%	0	0.0%	0	0.0%	0	0.0%	0	0.0%	0
Lawrence Weston Local Centre, Bristol	0.5%	0	0.0%	0	0.0%	0	0.0%	0	0.0%	0	0.0%	0	0.0%	0	0.0%	0	0.0%	0	0.0%	0
Shirehampton Village Centre	0.5%	0	0.0%	0	0.0%	0	0.0%	0	0.0%	0	0.0%	0	0.0%	0	0.0%	0	0.0%	0	0.0%	0
Zone 9																				
Longwell Green Local Centre, Bristol (e.g. Bath Road shops near where Aldi is - NOT Longwell Green Retail Park, Bristol)	0.0%	0	0.0%	0	0.0%	0	0.0%	0	0.0%	0	0.0%	0	0.0%	0	0.0%	0	0.0%	0	0.0%	0
Zone 10																				
Buzz Bingo, Fishponds, Bristol	25.7%	22	100.0%	0	73.4%	6	0.0%	0	91.2%	4	26.6%	1	0.0%	0	0.0%	0	0.0%	0	0.0%	0
Fishponds Local Centre, Bristol	1.1%	1	0.0%	0	0.0%	0	10.8%	0	0.0%	0	0.0%	0	0.0%	0	0.0%	0	0.0%	0	0.0%	0
Stapleton Local Centre, Bristol	0.6%	0	0.0%	0	0.0%	0	0.0%	0	0.0%	0	0.0%	0	0.0%	0	0.0%	0	0.0%	0	0.0%	0
Zone 11																				
Emersons Green Local Centre, Bristol (e.g. Emerson's Way shops where vets is - NOT Emersons Green Retail Park)	0.0%	0	0.0%	0	0.0%	0	0.0%	0	0.0%	0	0.0%	0	0.0%	0	0.0%	0	0.0%	0	0.0%	0
Staple Hill Local Centre,	0.0%	0	0.0%	0	0.0%	0	0.0%	0	0.0%	0	0.0%	0	0.0%	0	0.0%	0	0.0%	0	0.0%	0

	Total		Zone 10		Zone 11		Zone 12		Zone 13		Zone 14		Zone 15		Zone 16		Zone 17		Zone 18	
Bristol																				
Zone 13																				
Bradley Stoke Town Centre (includes Willowbrook Shopping Centre)	0.0%	0	0.0%	0	0.0%	0	0.0%	0	0.0%	0	0.0%	0	0.0%	0	0.0%	0	0.0%	0	0.0%	0
Filton Local Centre, Bristol	0.0%	0	0.0%	0	0.0%	0	0.0%	0	0.0%	0	0.0%	0	0.0%	0	0.0%	0	0.0%	0	0.0%	0
Little Stoke Village Centre	0.5%	0	0.0%	0	0.0%	0	0.0%	0	8.8%	0	0.0%	0	0.0%	0	0.0%	0	0.0%	0	0.0%	0
Patchway Town Centre	0.0%	0	0.0%	0	0.0%	0	0.0%	0	0.0%	0	0.0%	0	0.0%	0	0.0%	0	0.0%	0	0.0%	0
Zone 14																				
Bedminster Local Centre, Bristol	0.0%	0	0.0%	0	0.0%	0	0.0%	0	0.0%	0	0.0%	0	0.0%	0	0.0%	0	0.0%	0	0.0%	0
Zone 16																				
Brislington Local Centre	0.0%	0	0.0%	0	0.0%	0	0.0%	0	0.0%	0	0.0%	0	0.0%	0	0.0%	0	0.0%	0	0.0%	0
Club 3000 Bingo, Broadwalk, Knowle, Bristol	29.1%	25	0.0%	0	0.0%	0	0.0%	0	0.0%	0	0.0%	0	59.2%	9	66.0%	5	62.3%	5	0.0%	0
Zone 17																				
Buzz Bingo, Hengrove Leisure Park, Bristol	8.7%	8	0.0%	0	0.0%	0	0.0%	0	0.0%	0	6.5%	0	16.3%	2	0.0%	0	16.5%	1	0.0%	0
Zone 18																				
Keynsham Town Centre	0.0%	0	0.0%	0	0.0%	0	0.0%	0	0.0%	0	0.0%	0	0.0%	0	0.0%	0	0.0%	0	0.0%	0
Outside Survey Area																				
Bath City Centre (includes SouthGate Shopping Centre)	0.0%	0	0.0%	0	0.0%	0	0.0%	0	0.0%	0	0.0%	0	0.0%	0	0.0%	0	0.0%	0	0.0%	0
Central London / West End	0.0%	0	0.0%	0	0.0%	0	0.0%	0	0.0%	0	0.0%	0	0.0%	0	0.0%	0	0.0%	0	0.0%	0
Chew Magna Village Centre	0.0%	0	0.0%	0	0.0%	0	0.0%	0	0.0%	0	0.0%	0	0.0%	0	0.0%	0	0.0%	0	0.0%	0
Clevedon Town Centre	0.0%	0	0.0%	0	0.0%	0	0.0%	0	0.0%	0	0.0%	0	0.0%	0	0.0%	0	0.0%	0	0.0%	0
Congresbury Village Centre	0.0%	0	0.0%	0	0.0%	0	0.0%	0	0.0%	0	0.0%	0	0.0%	0	0.0%	0	0.0%	0	0.0%	0
Long Ashton Village Centre	0.0%	0	0.0%	0	0.0%	0	0.0%	0	0.0%	0	0.0%	0	0.0%	0	0.0%	0	0.0%	0	0.0%	0
Midsomer Norton Town Centre	0.0%	0	0.0%	0	0.0%	0	0.0%	0	0.0%	0	0.0%	0	0.0%	0	0.0%	0	0.0%	0	0.0%	0
Nailsea Town Centre	0.0%	0	0.0%	0	0.0%	0	0.0%	0	0.0%	0	0.0%	0	0.0%	0	0.0%	0	0.0%	0	0.0%	0
Portishead Town Centre	0.0%	0	0.0%	0	0.0%	0	0.0%	0	0.0%	0	0.0%	0	0.0%	0	0.0%	0	0.0%	0	0.0%	0
Thornbury Town Centre	0.0%	0	0.0%	0	0.0%	0	0.0%	0	0.0%	0	0.0%	0	0.0%	0	0.0%	0	0.0%	0	0.0%	0
Wedmore Village Centre	0.0%	0	0.0%	0	0.0%	0	0.0%	0	0.0%	0	0.0%	0	0.0%	0	0.0%	0	0.0%	0	0.0%	0
Weston-super-Mare Town Centre (includes Sovereign Shopping Centre)	0.0%	0	0.0%	0	0.0%	0	0.0%	0	0.0%	0	0.0%	0	0.0%	0	0.0%	0	0.0%	0	0.0%	0
Yate Town Centre	0.0%	0	0.0%	0	0.0%	0	0.0%	0	0.0%	0	0.0%	0	0.0%	0	0.0%	0	0.0%	0	0.0%	0
Others																				
Other	0.0%	0	0.0%	0	0.0%	0	0.0%	0	0.0%	0	0.0%	0	0.0%	0	0.0%	0	0.0%	0	0.0%	0
Abroad	0.0%	0	0.0%	0	0.0%	0	0.0%	0	0.0%	0	0.0%	0	0.0%	0	0.0%	0	0.0%	0	0.0%	0
(Don't know / can't remember)	0.0%	0	0.0%	0	0.0%	0	0.0%	0	0.0%	0	0.0%	0	0.0%	0	0.0%	0	0.0%	0	0.0%	0
Weighted base:		87		0		8		4		5		5		15		7		8		2
Sample:		67		1		4		3		4		4		8		5		7		2

Q41 Which centre / facility did you last visit to go to health and fitness centre including gyms?
Those that said 'Health and fitness, including gyms' at Q37 AND Excl. Nulls & SFT

	Total		Zone 10		Zone 11		Zone 12		Zone 13		Zone 14		Zone 15		Zone 16		Zone 17		Zone 18	
Zone 1																				
Absolute Health, Temple Quay, Oxford Street, Bristol, BS2 0QT	0.1%	1	0.0%	0	0.0%	0	0.0%	0	0.0%	0	0.0%	0	0.0%	0	0.0%	0	0.0%	0	0.0%	0
Avonmeads Retail Park, St Philips Causeway, Bristol (The Range, JD Sports, Wilko, Boots & more)	0.7%	3	0.0%	0	0.0%	0	0.0%	0	0.0%	0	0.0%	0	0.0%	0	11.6%	3	0.0%	0	0.0%	0
Baptist Mills Local Centre, Bristol	0.0%	0	0.0%	0	0.0%	0	0.0%	0	0.0%	0	0.0%	0	0.0%	0	0.0%	0	0.0%	0	0.0%	0
Bristol CITY CENTRE (includes Broadmead, Cabot Circus, The Galleries & The Arcade)	3.8%	17	11.2%	3	0.0%	0	0.0%	0	0.0%	0	0.0%	0	0.0%	0	11.6%	3	0.0%	0	0.0%	0
Bristol Royal Infirmary, Upper Maudlin Street, Bristol, BS2 8HW	0.6%	3	0.0%	0	0.0%	0	0.0%	0	0.0%	0	0.0%	0	0.0%	0	0.0%	0	0.0%	0	0.0%	0
Bristol Yoga Centre, Park Row, Bristol, BS1 5LJ	0.4%	2	6.4%	2	0.0%	0	0.0%	0	0.0%	0	0.0%	0	0.0%	0	0.0%	0	0.0%	0	0.0%	0
Climbing Academy, St Weburgh's Church, Mina Road, Bristol, BS2 9YT	0.3%	1	0.0%	0	0.0%	0	0.0%	0	0.0%	0	0.0%	0	0.0%	0	0.0%	0	0.0%	0	0.0%	0
Kingsdown Sports Centre, Portland Street, Bristol, BS2 8HL	0.5%	2	0.0%	0	0.0%	0	0.0%	0	0.0%	0	0.0%	0	0.0%	0	0.0%	0	0.0%	0	0.0%	0
Old Market Local Centre, Bristol	0.0%	0	0.0%	0	0.0%	0	0.0%	0	0.0%	0	0.0%	0	0.0%	0	0.0%	0	0.0%	0	0.0%	0
Puregym, Explore Lane, Bristol, BS1 5TY	1.1%	5	0.0%	0	0.0%	0	0.0%	0	0.0%	0	0.0%	0	0.0%	0	0.0%	0	0.0%	0	0.0%	0
Puregym, Union Street, Bristol, BS1 2DU	1.4%	6	0.0%	0	0.0%	0	0.0%	0	0.0%	0	0.0%	0	0.0%	0	0.0%	0	0.0%	0	0.0%	0
St Paul's Community Sports Academy, Newfoundland Road, St Paul's, Bristol, BS2 9NH	0.1%	0	0.0%	0	0.0%	0	0.0%	0	0.0%	0	0.0%	0	0.0%	0	0.0%	0	0.0%	0	0.0%	0
St Werburghs Community Centre, Horley Road, St Werburgh's, Bristol, BS2 9TJ	0.3%	1	0.0%	0	0.0%	0	0.0%	0	0.0%	0	0.0%	0	0.0%	0	0.0%	0	0.0%	0	0.0%	0
Starks Fitness, Cathedral Walk, Bristol, BS1 5LW	0.1%	1	0.0%	0	0.0%	0	0.0%	0	0.0%	0	0.0%	0	0.0%	0	0.0%	0	0.0%	0	0.0%	0
Stokes Croft / Cheltenham Road, Bristol	0.0%	0	0.0%	0	0.0%	0	0.0%	0	0.0%	0	0.0%	0	0.0%	0	0.0%	0	0.0%	0	0.0%	0
The Gym Group, Cabot	0.2%	1	0.0%	0	0.0%	0	0.0%	0	0.0%	0	0.0%	0	0.0%	0	0.0%	0	0.0%	0	0.0%	0

	Total		Zone 10		Zone 11		Zone 12		Zone 13		Zone 14		Zone 15		Zone 16		Zone 17		Zone 18	
Circus, Bristol, BS1 3BU																				
Vivo Sports, Welsh Back, Bristol, BS1 4AN	0.2%	1	0.0%	0	0.0%	0	0.0%	0	0.0%	0	0.0%	0	0.0%	0	0.0%	0	0.0%	0	0.0%	0
Zone 2																				
Barton Hill Local Centre, Bristol	0.0%	0	0.0%	0	0.0%	0	0.0%	0	0.0%	0	0.0%	0	0.0%	0	0.0%	0	0.0%	0	0.0%	0
Body Focus Fitness, Eastpark Trading Estate, Whitehall, Bristol, BS5 7DR	0.2%	1	0.0%	0	0.0%	0	0.0%	0	0.0%	0	0.0%	0	0.0%	0	0.0%	0	0.0%	0	0.0%	0
Church Road, Bristol	0.0%	0	0.0%	0	0.0%	0	0.0%	0	0.0%	0	0.0%	0	0.0%	0	0.0%	0	0.0%	0	0.0%	0
Eastgate Retail Park, Bristol (Asda Living, Halfords, Next Home, Laura Ashley & more)	0.0%	0	0.0%	0	0.0%	0	0.0%	0	0.0%	0	0.0%	0	0.0%	0	0.0%	0	0.0%	0	0.0%	0
Easton Leisure Centre, Thrissell Street, Easton, Bristol, BS5 0SW	0.6%	3	0.0%	0	0.0%	0	0.0%	0	0.0%	0	0.0%	0	0.0%	0	0.0%	0	0.0%	0	0.0%	0
Easton Local Centre, Bristol	1.2%	5	0.0%	0	0.0%	0	0.0%	0	0.0%	0	10.2%	4	0.0%	0	0.0%	0	0.0%	0	0.0%	0
Eastville Local Centre, Bristol	0.0%	0	0.0%	0	0.0%	0	0.0%	0	0.0%	0	0.0%	0	0.0%	0	0.0%	0	0.0%	0	0.0%	0
Lawrence Hill Local Centre, Bristol	0.6%	3	1.6%	0	0.0%	0	3.8%	1	0.0%	0	1.6%	1	0.0%	0	0.0%	0	0.0%	0	0.0%	0
Puregym, Barrow Road, Bristol, BS5 0HU	0.4%	2	0.0%	0	0.0%	0	0.0%	0	0.0%	0	0.0%	0	0.0%	0	0.0%	0	0.0%	0	0.0%	0
Puregym, Eastgate Road, Eastville, Bristol, BS5 6XX	0.5%	2	0.0%	0	0.0%	0	0.0%	0	0.0%	0	0.0%	0	0.0%	0	0.0%	0	0.0%	0	0.0%	0
St Mark's Road, Bristol	0.0%	0	0.0%	0	0.0%	0	0.0%	0	0.0%	0	0.0%	0	0.0%	0	0.0%	0	0.0%	0	0.0%	0
Zone 3																				
Bristol Brunel Academy, Speedwell Road, Speedwell, Bristol, BS15 1NU	0.5%	2	1.6%	0	0.0%	0	0.0%	0	0.0%	0	0.0%	0	0.0%	0	0.0%	0	0.0%	0	0.0%	0
Hanham Community Centre, High Street, Hanham, Bristol, BS15 3EJ	0.2%	1	0.0%	0	0.0%	0	0.0%	0	0.0%	0	0.0%	0	0.0%	0	0.0%	0	0.0%	0	0.0%	0
Kingswood Local Centre, Bristol (includes King Chase Shopping Centre)	2.2%	10	12.8%	4	6.5%	3	0.0%	0	0.0%	0	0.0%	0	0.0%	0	0.0%	0	0.0%	0	0.0%	0
Zone 4																				
Bannatynes, Redland Road, Redland, Bristol, BS6 6AG	1.2%	5	0.0%	0	0.0%	0	0.0%	0	0.0%	0	0.0%	0	1.6%	0	0.0%	0	0.0%	0	0.0%	0
Bishopston Local Centre, Bristol	0.3%	1	0.0%	0	0.0%	0	0.0%	0	0.0%	0	0.0%	0	0.0%	0	0.0%	0	0.0%	0	0.0%	0
Cotham Hill Local Centre,	0.1%	1	0.0%	0	0.0%	0	0.0%	0	0.0%	0	0.0%	0	0.0%	0	0.0%	0	0.0%	0	0.0%	0

	Total		Zone 10		Zone 11		Zone 12		Zone 13		Zone 14		Zone 15		Zone 16		Zone 17		Zone 18	
Bristol																				
Golden Hill Local Centre, Bristol	0.1%	1	0.0%	0	1.2%	1	0.0%	0	0.0%	0	0.0%	0	0.0%	0	0.0%	0	0.0%	0	0.0%	0
Great Western Runners, Lawn Tennis and Squash Club, Redland, Bristol, BS6 7HF	0.1%	0	0.0%	0	0.0%	0	0.0%	0	1.7%	0	0.0%	0	0.0%	0	0.0%	0	0.0%	0	0.0%	0
Horfield Local Centre, Bristol	4.9%	22	0.0%	0	0.0%	0	0.0%	0	0.0%	0	0.0%	0	0.0%	0	0.0%	0	0.0%	0	0.0%	0
Pilates 7, Elmgrove Road, Redland, Bristol, BS6 6AJ	0.2%	1	0.0%	0	0.0%	0	0.0%	0	0.0%	0	0.0%	0	0.0%	0	0.0%	0	0.0%	0	0.0%	0
Redland Green Club, Redland Green Road, Redland, Bristol, BS6 7H	0.1%	0	0.0%	0	0.0%	0	0.0%	0	0.0%	0	0.0%	0	0.0%	0	0.0%	0	0.0%	0	0.0%	0
Redland Local Centre, Bristol	1.2%	5	0.0%	0	0.0%	0	0.0%	0	0.0%	0	3.4%	1	0.0%	0	0.0%	0	0.0%	0	0.0%	0
Westbury Park Local Centre, Bristol (includes North View shops)	0.0%	0	0.0%	0	0.0%	0	0.0%	0	0.0%	0	0.0%	0	0.0%	0	0.0%	0	0.0%	0	0.0%	0
Zone 5																				
Anytime Fitness, Queens Road, Bristol, BS8 1RE	0.3%	1	0.0%	0	0.0%	0	0.0%	0	0.0%	0	0.0%	0	0.0%	0	0.0%	0	0.0%	0	0.0%	0
Audley Club at Redwood, Failand, Bristol, BS8 3TG	0.2%	1	0.0%	0	0.0%	0	0.0%	0	0.0%	0	0.0%	0	3.1%	1	0.0%	0	0.0%	0	0.0%	0
Bristol Real Tennis Club, Clifton College Playing Fields, Abbots Leigh, Bristol, BS8 3QD	0.1%	1	0.0%	0	0.0%	0	0.0%	0	0.0%	0	0.0%	0	0.0%	0	0.0%	0	0.0%	0	0.0%	0
Clifton Down Shopping Centre, Whiteladies Road, Bristol (Sainsbury's, WHSmith, Boots, Holland & Barrett & more)	0.0%	0	0.0%	0	0.0%	0	0.0%	0	0.0%	0	0.0%	0	0.0%	0	0.0%	0	0.0%	0	0.0%	0
Clifton VILLAGE Local Centre, Bristol (includes The Clifton Arcade)	1.5%	7	0.0%	0	0.0%	0	0.0%	0	0.0%	0	0.0%	0	0.0%	0	0.0%	0	0.0%	0	0.0%	0
Park Street / Queens Road, Bristol	0.0%	0	0.0%	0	0.0%	0	0.0%	0	0.0%	0	0.0%	0	0.0%	0	0.0%	0	0.0%	0	0.0%	0
Snap Fitness, Clifton Down Station Development, Whiteladies Road, Clifton, Bristol, BS8 2PH	0.3%	1	0.0%	0	0.0%	0	0.0%	0	0.0%	0	0.0%	0	0.0%	0	0.0%	0	0.0%	0	0.0%	0
The Exercise Club, Whiteladies Road, Redland, Bristol, BS8 2XS	0.1%	0	0.0%	0	0.0%	0	0.0%	0	0.0%	0	0.0%	0	0.0%	0	0.0%	0	0.0%	0	0.0%	0
The Fit Tank, Church Road, Abbots Leigh, Bristol,	0.3%	1	0.0%	0	0.0%	0	0.0%	0	0.0%	0	0.0%	0	0.0%	0	0.0%	0	0.0%	0	0.0%	0

	Total		Zone 10		Zone 11		Zone 12		Zone 13		Zone 14		Zone 15		Zone 16		Zone 17		Zone 18	
BS8 3QP																				
University Of Bristol Indoor Sports Centre, Tyndall Avenue, Bristol, BS8 1TP	0.5%	2	0.0%	0	0.0%	0	0.0%	0	0.0%	0	0.0%	0	0.0%	0	0.0%	0	0.0%	0	0.0%	0
Whiteladies Road, Clifton, Bristol (NOT including Clifton Down Shopping Centre)	0.6%	3	0.0%	0	0.0%	0	0.0%	0	0.0%	0	0.0%	0	0.0%	0	0.0%	0	0.0%	0	0.0%	0
Zone 6																				
Aqua Spa, Cote Lane, Westbury-on-Trym, BS9 3UN	0.1%	0	0.0%	0	0.0%	0	0.0%	0	0.0%	0	0.0%	0	0.0%	0	0.0%	0	0.0%	0	3.5%	0
Canford Park, Canford Lane, Bristol, BS9 3NX	0.1%	0	0.0%	0	0.0%	0	0.0%	0	0.0%	0	0.0%	0	0.0%	0	0.0%	0	0.0%	0	0.0%	0
Henleaze Local Centre, Bristol	0.8%	4	0.0%	0	0.0%	0	0.0%	0	0.0%	0	0.0%	0	9.7%	2	0.0%	0	0.0%	0	0.0%	0
Kings Weston Estate Country Park, Shirehampton Road, Bristol, BS9 2EE	0.4%	2	0.0%	0	0.0%	0	0.0%	0	0.0%	0	0.0%	0	0.0%	0	0.0%	0	0.0%	0	0.0%	0
Sea Mills Local Centre, Bristol	0.1%	0	0.0%	0	0.0%	0	0.0%	0	0.0%	0	0.0%	0	0.0%	0	0.0%	0	0.0%	0	0.0%	0
Stoke Bishop Local Centre, Bristol	0.1%	0	0.0%	0	0.0%	0	0.0%	0	0.0%	0	0.0%	0	0.0%	0	0.0%	0	0.0%	0	0.0%	0
Stoke Bishop Village Hall, Stoke Hill, Bristol,BS9 1EX	0.1%	0	0.0%	0	0.0%	0	0.0%	0	0.0%	0	0.0%	0	0.0%	0	0.0%	0	0.0%	0	0.0%	0
Westbury-on-Trym Local Centre, Bristol	1.1%	5	0.0%	0	0.0%	0	0.0%	0	6.9%	2	0.0%	0	0.0%	0	0.0%	0	0.0%	0	0.0%	0
Zone 7																				
Ashley Down Local Centre, Bristol	0.0%	0	0.0%	0	0.0%	0	0.0%	0	0.0%	0	0.0%	0	0.0%	0	0.0%	0	0.0%	0	0.0%	0
Bristol Pavilion, Nevil Road, Bishopston, Bristol, BS7 9EJ	0.2%	1	0.0%	0	0.0%	0	0.0%	0	0.0%	0	0.0%	0	0.0%	0	0.0%	0	0.0%	0	0.0%	0
BS7 Gym, Seat Unique Stadium, Nevil Road, Bishopston, Bristol, BS7 9EJ	0.2%	1	0.0%	0	0.0%	0	0.0%	0	0.0%	0	0.0%	0	0.0%	0	0.0%	0	0.0%	0	0.0%	0
Greenway Centre, Doncaster Road, Bristol, BS10 5PY	0.1%	0	0.0%	0	0.0%	0	0.0%	0	0.0%	0	0.0%	0	0.0%	0	0.0%	0	0.0%	0	0.0%	0
Horfield Leisure Centre, Dorian Road, Horfield, Bristol, BS7 0XW	1.7%	8	0.0%	0	0.0%	0	0.0%	0	0.0%	0	4.3%	2	0.0%	0	0.0%	0	0.0%	0	0.0%	0
Lockleaze Local Centre, Bristol	0.1%	0	0.0%	0	0.0%	0	0.0%	0	0.0%	0	0.0%	0	0.0%	0	0.0%	0	0.0%	0	0.0%	0
Southmead Local Centre,	0.3%	1	0.0%	0	0.0%	0	0.0%	0	0.0%	0	0.0%	0	0.0%	0	0.0%	0	0.0%	0	0.0%	0

	Total		Zone 10		Zone 11		Zone 12		Zone 13		Zone 14		Zone 15		Zone 16		Zone 17		Zone 18	
Bristol																				
Zone 8																				
Avonmouth Local Centre, Bristol	0.1%	0	0.0%	0	0.0%	0	0.0%	0	0.0%	0	0.0%	0	0.0%	0	0.0%	0	0.0%	0	0.0%	0
Brentry Local Centre, Bristol	0.0%	0	0.0%	0	0.0%	0	0.0%	0	0.0%	0	0.0%	0	0.0%	0	0.0%	0	0.0%	0	0.0%	0
Bristol Golf Course, Blackhorse Hill, Almondsbury, BS10 7TP	0.3%	1	0.0%	0	0.0%	0	0.0%	0	0.0%	0	0.0%	0	0.0%	0	0.0%	0	0.0%	0	0.0%	0
Cotswold Community Centre, Dursley Road, Shirehampton, Bristol, BS11 9XH	0.1%	0	0.0%	0	0.0%	0	0.0%	0	0.0%	0	0.0%	0	0.0%	0	0.0%	0	0.0%	0	0.0%	0
David Lloyd, Greystoke Avenue, Westbury on Trym, BS10 6AZ	1.1%	5	0.0%	0	0.0%	0	0.0%	0	0.0%	0	0.0%	0	0.0%	0	0.0%	0	0.0%	0	0.0%	0
Henbury Golf Club, Henbury Hill, Coombe Way, Westbury on Trym, BS10 7QE	0.1%	0	0.0%	0	0.0%	0	0.0%	0	0.0%	0	0.0%	0	0.0%	0	0.0%	0	0.0%	0	0.0%	0
Henbury Leisure Centre, Avonmouth Way, Henbury, Bristol, BS10 7NG	3.9%	18	0.0%	0	0.0%	0	0.0%	0	0.0%	0	0.0%	0	8.2%	2	0.0%	0	8.9%	1	0.0%	0
Planet Ice, Merlin Road, Patchway, Bristol, BS10 7SR	0.1%	0	0.0%	0	0.0%	0	0.0%	0	0.0%	0	0.0%	0	0.0%	0	0.0%	0	0.0%	0	0.0%	0
Zone 9																				
Aspects Leisure Park, Hanham, Bristol, BS15 9LA	0.7%	3	0.0%	0	0.0%	0	0.0%	0	0.0%	0	0.0%	0	0.0%	0	0.0%	0	0.0%	0	7.0%	1
Gallagher Retail Park, LONGWELL GREEN (B&Q, Currys, Next, Tradepoint, M&S, Outfit & more)	1.7%	8	0.0%	0	6.5%	3	0.0%	0	0.0%	0	0.0%	0	0.0%	0	0.0%	0	0.0%	0	0.0%	0
Longwell Green Local Centre, Bristol (e.g. Bath Road shops near where Aldi is - NOT Longwell Green Retail Park, Bristol)	1.6%	8	0.0%	0	3.7%	2	0.0%	0	0.0%	0	0.0%	0	0.0%	0	0.0%	0	0.0%	0	7.0%	1
The Gym Group, Aspects Leisure Park, Hanham, Bristol, BS15 9LA	0.5%	2	0.0%	0	0.0%	0	0.0%	0	0.0%	0	0.0%	0	0.0%	0	0.0%	0	0.0%	0	3.5%	0
Warmley Community Centre, Deanery Road, Kingswood, Bristol, BS15 9JB	0.1%	1	0.0%	0	1.2%	1	0.0%	0	0.0%	0	0.0%	0	0.0%	0	0.0%	0	0.0%	0	0.0%	0

	Total		Zone 10		Zone 11		Zone 12		Zone 13		Zone 14		Zone 15		Zone 16		Zone 17		Zone 18	
Zone 10																				
Channons Hill Retail Park, Fishponds (B&M, Iceland, Card Factory, One Below & Sue Ryder)	1.7%	8	8.2%	2	5.1%	2	0.0%	0	0.0%	0	0.0%	0	0.0%	0	0.0%	0	0.0%	0	0.0%	0
CrossFit Bristol North, Long Down Ave, Stoke Gifford, BS16 1GU	0.5%	2	8.2%	2	0.0%	0	0.0%	0	0.0%	0	0.0%	0	0.0%	0	0.0%	0	0.0%	0	0.0%	0
Downend Folk House Association, Overndale Road, Bristol, BS16 2RW	0.2%	1	1.6%	0	1.2%	1	0.0%	0	0.0%	0	0.0%	0	0.0%	0	0.0%	0	0.0%	0	0.0%	0
Fishponds Local Centre, Bristol	1.3%	6	9.7%	3	0.0%	0	0.0%	0	0.0%	0	0.0%	0	0.0%	0	0.0%	0	0.0%	0	0.0%	0
JD Gyms, Channons Hill, Bristol, BS16 2EA	2.2%	10	26.0%	8	0.0%	0	0.0%	0	0.0%	0	0.0%	0	0.0%	0	0.0%	0	0.0%	0	0.0%	0
Kingswood Leisure Centre, Church Road, Staple Hill, Bristol, BS16 4RH	2.2%	10	9.7%	3	5.1%	2	0.0%	0	0.0%	0	0.0%	0	0.0%	0	0.0%	0	0.0%	0	0.0%	0
Zone 11																				
David Lloyd, Willowherb Road, Emersons Green, Bristol, BS16 7PF	3.1%	14	0.0%	0	25.7%	11	0.0%	0	0.0%	0	0.0%	0	0.0%	0	0.0%	0	0.0%	0	0.0%	0
Emersons Green Local Centre, Bristol (e.g. Emerson's Way shops where vets is - NOT Emersons Green Retail Park)	0.5%	2	0.0%	0	0.0%	0	0.0%	0	0.0%	0	0.0%	0	0.0%	0	0.0%	0	0.0%	0	0.0%	0
Emersons Green Retail Park, Bristol (Lidl, Boots, Argos, Poundland, Peacocks, Sports Direct & more)	0.0%	0	0.0%	0	0.0%	0	0.0%	0	0.0%	0	0.0%	0	0.0%	0	0.0%	0	0.0%	0	0.0%	0
Fitness Worx Gym, Downend Business Park, North Street, Bristol, BS16 5SE	1.4%	6	0.0%	0	0.0%	0	0.0%	0	0.0%	0	6.7%	2	14.6%	4	0.0%	0	0.0%	0	0.0%	0
Staple Hill Local Centre, Bristol	0.0%	0	0.0%	0	0.0%	0	0.0%	0	0.0%	0	0.0%	0	0.0%	0	0.0%	0	0.0%	0	0.0%	0
Wick Village Centre, Bristol	0.1%	1	0.0%	0	1.2%	1	0.0%	0	0.0%	0	0.0%	0	0.0%	0	0.0%	0	0.0%	0	0.0%	0
Zone 12																				
Bradley Stoke Leisure Centre, Fiddlers Wood Lane, Bradley Stoke, BS32 9BS	1.0%	4	0.0%	0	0.0%	0	17.8%	4	1.7%	0	0.0%	0	0.0%	0	0.0%	0	0.0%	0	0.0%	0
Coalpit Heath Village Hall, Badminton Road, Coalpit	0.1%	0	0.0%	0	0.0%	0	1.9%	0	0.0%	0	0.0%	0	0.0%	0	0.0%	0	0.0%	0	0.0%	0

	Total		Zone 10		Zone 11		Zone 12		Zone 13		Zone 14		Zone 15		Zone 16		Zone 17		Zone 18	
Heath, BS36 2QB																				
Frampton Cotterell Village Centre	0.1%	0	0.0%	0	0.0%	0	1.9%	0	0.0%	0	0.0%	0	0.0%	0	0.0%	0	0.0%	0	0.0%	0
Zone 13																				
Abbey Wood Shopping Park, Filton (Asda, Matalan, Pets at Home, Poundland, B&M & more)	2.6%	12	1.6%	0	11.6%	5	0.0%	0	6.9%	2	4.3%	2	0.0%	0	0.0%	0	0.0%	0	0.0%	0
Anytime Fitness, Willow Brook Shopping Centre, Bradley Stoke, BS32 8BS	0.5%	2	0.0%	0	0.0%	0	10.0%	2	0.0%	0	0.0%	0	0.0%	0	0.0%	0	0.0%	0	0.0%	0
Bradley Stoke Town Centre (includes Willowbrook Shopping Centre)	3.3%	15	0.0%	0	0.0%	0	29.5%	7	17.6%	4	0.0%	0	0.0%	0	0.0%	0	0.0%	0	0.0%	0
Cribbs Causeway, Bristol (includes the Mall & Retail Park)	0.0%	0	0.0%	0	0.0%	0	0.0%	0	0.0%	0	0.0%	0	0.0%	0	0.0%	0	0.0%	0	0.0%	0
Filton Leisure Centre, Elm Park, Filton, Bristol, BS34 7PS	0.6%	3	0.0%	0	0.0%	0	0.0%	0	0.0%	0	0.0%	0	0.0%	0	0.0%	0	0.0%	0	0.0%	0
Filton Local Centre, Bristol	1.3%	6	0.0%	0	0.0%	0	1.9%	0	12.1%	3	0.0%	0	0.0%	0	0.0%	0	0.0%	0	0.0%	0
Nuffield Health, Hunts Ground Road, Stoke Gifford, Bristol, BS34 8HN	1.6%	7	0.0%	0	15.3%	6	3.8%	1	0.0%	0	0.0%	0	0.0%	0	0.0%	0	0.0%	0	0.0%	0
Patchway Town Centre	0.6%	3	0.0%	0	6.5%	3	0.0%	0	0.0%	0	0.0%	0	0.0%	0	0.0%	0	0.0%	0	0.0%	0
Puregym, Abbeywood Retail Park, Stoke Gifford, BS34 7JW	1.2%	5	0.0%	0	0.0%	0	0.0%	0	15.6%	4	4.3%	2	0.0%	0	0.0%	0	0.0%	0	0.0%	0
Riverside Leisure Club, Station Road, Little Stoke, Bristol, BS34 6HW	0.6%	3	0.0%	0	0.0%	0	0.0%	0	8.3%	2	0.0%	0	0.0%	0	0.0%	0	0.0%	0	0.0%	0
Stoke Gifford District Shopping Centre (The Range, Poundstretcher & Lidl)	0.0%	0	0.0%	0	0.0%	0	0.0%	0	0.0%	0	0.0%	0	0.0%	0	0.0%	0	0.0%	0	0.0%	0
Village Gym, Bullfinch Close, Filton, Bristol, BS34 6FG	2.2%	10	0.0%	0	0.0%	0	1.9%	0	29.4%	7	0.0%	0	0.0%	0	0.0%	0	0.0%	0	0.0%	0
Willow Brook Shopping Centre, Bradley Stoke (Tesco Extra, Boots, Pets at Home, Poundstretcher & more)	0.6%	3	0.0%	0	1.2%	1	10.0%	2	0.0%	0	0.0%	0	0.0%	0	0.0%	0	0.0%	0	0.0%	0
Zone 14																				
Bedminster Local Centre, Bristol	1.5%	7	0.0%	0	0.0%	0	0.0%	0	0.0%	0	8.6%	3	3.1%	1	0.0%	0	11.4%	2	0.0%	0

	Total		Zone 10		Zone 11		Zone 12		Zone 13		Zone 14		Zone 15		Zone 16		Zone 17		Zone 18	
Bristol Pilates Studio, North Street, Southville, Bristol, BS3 1HA	0.8%	4	0.0%	0	0.0%	0	0.0%	0	0.0%	0	10.2%	4	0.0%	0	0.0%	0	0.0%	0	0.0%	0
Bristol South Swimming Pool, Dean Lane, Southville, Bristol, BS3 1BS	0.2%	1	0.0%	0	0.0%	0	0.0%	0	0.0%	0	1.6%	1	0.0%	0	0.0%	0	0.0%	0	0.0%	0
David Lloyd, Ashton Road, Long Ashton, Bristol, BS3 2HB	5.2%	24	0.0%	0	0.0%	0	0.0%	0	0.0%	0	10.2%	4	6.4%	2	3.7%	1	4.3%	1	0.0%	0
Snap Fitness, Winter Stoke Road, Bristol, BS3 2NS	1.0%	5	0.0%	0	0.0%	0	0.0%	0	0.0%	0	4.3%	2	0.0%	0	0.0%	0	0.0%	0	0.0%	0
South Bristol Retail Park, Winterstoke Road, Ashton Gate, Bristol (Halfords, Food Warehouse, Currys & B&M)	0.0%	0	0.0%	0	0.0%	0	0.0%	0	0.0%	0	0.0%	0	0.0%	0	0.0%	0	0.0%	0	0.0%	0
Work Out Bristol, North Street, Ashton, Bristol, BS3 1JS	1.0%	5	0.0%	0	0.0%	0	0.0%	0	0.0%	0	12.7%	5	0.0%	0	0.0%	0	0.0%	0	0.0%	0
Zone 15																				
Everlast Gyms, Imperial Retail Park, Bristol,BS13 7TJ	0.1%	0	0.0%	0	0.0%	0	0.0%	0	0.0%	0	0.0%	0	1.6%	0	0.0%	0	0.0%	0	0.0%	0
Imperial Retail Park, Wills Way, Bristol (B&Q, Argos, Bedworld, B&M, Homesense, The Range & more)	2.3%	10	0.0%	0	0.0%	0	0.0%	0	0.0%	0	7.5%	3	17.9%	5	0.0%	0	13.3%	2	0.0%	0
Zone 16																				
Brislington Local Centre	0.9%	4	0.0%	0	0.0%	0	0.0%	0	0.0%	0	0.0%	0	0.0%	0	13.5%	3	4.3%	1	0.0%	0
Brislington Retail Park, Bath Road, Bristol (Halfords, B&M, Dreams, Matalan, Sports Direct & more)	0.9%	4	0.0%	0	0.0%	0	0.0%	0	0.0%	0	0.0%	0	0.0%	0	9.8%	3	11.4%	2	0.0%	0
CrossFit Greater Brislington, Dixon Road, Brislington, BS4 5QW	0.5%	2	0.0%	0	0.0%	0	0.0%	0	0.0%	0	0.0%	0	9.7%	2	0.0%	0	0.0%	0	0.0%	0
Jubilee Swimming Pool, Jubilee Road, Knowle, Bristol, BS4 2LP	2.1%	10	0.0%	0	0.0%	0	0.0%	0	0.0%	0	0.0%	0	8.0%	2	25.1%	6	8.6%	1	0.0%	0
Knowle Tennis Club, Wells Road, Knowle, Bristol, BS4 2QN	0.2%	1	0.0%	0	0.0%	0	0.0%	0	0.0%	0	0.0%	0	0.0%	0	3.7%	1	0.0%	0	0.0%	0
Puregym, Brislington Retail Park, Bristol, BS4 5NG	1.2%	5	0.0%	0	0.0%	0	0.0%	0	0.0%	0	0.0%	0	8.2%	2	9.8%	3	4.3%	1	0.0%	0
Redcatch Park, Broad Walk,	0.3%	1	0.0%	0	0.0%	0	0.0%	0	0.0%	0	0.0%	0	0.0%	0	0.0%	0	8.9%	1	0.0%	0

	Total		Zone 10		Zone 11		Zone 12		Zone 13		Zone 14		Zone 15		Zone 16		Zone 17		Zone 18	
Knowle, Bristol, BS4 2RD																				
Tramway Retail Park, Bath Road, Brislington (Dunelm & Go Outdoors)	0.0%	0	0.0%	0	0.0%	0	0.0%	0	0.0%	0	0.0%	0	0.0%	0	0.0%	0	0.0%	0	0.0%	0
Zone 17																				
Forward Fitness, Central Park, Hengrove, Bristol, BS14 9BZ	0.2%	1	0.0%	0	0.0%	0	0.0%	0	0.0%	0	0.0%	0	0.0%	0	0.0%	0	0.0%	0	0.0%	0
Hengrove Park Leisure Centre, Hengrove Promenade, Bristol, BS14 0DE	1.4%	7	0.0%	0	0.0%	0	0.0%	0	0.0%	0	0.0%	0	8.0%	2	3.7%	1	17.9%	3	0.0%	0
New Stockwood Community Association, Stockwood Lane, Bristol, BS14 8SJ	0.1%	0	0.0%	0	0.0%	0	0.0%	0	0.0%	0	0.0%	0	0.0%	0	0.0%	0	2.2%	0	0.0%	0
South Bristol Sports Centre, West Town Lane, Brislington, Bristol, BS14 9EA	0.4%	2	0.0%	0	0.0%	0	0.0%	0	0.0%	0	0.0%	0	0.0%	0	7.6%	2	0.0%	0	0.0%	0
St Augustines Church, East Dundry Road, Bristol, BS14 0LL	0.1%	1	0.0%	0	0.0%	0	0.0%	0	0.0%	0	0.0%	0	0.0%	0	0.0%	0	4.3%	1	0.0%	0
Zone 18																				
Chocolate Quarter Retirement Village, Trajectus Way, Keynsham, Bristol, BS31 2GJ	0.2%	1	0.0%	0	0.0%	0	0.0%	0	0.0%	0	0.0%	0	0.0%	0	0.0%	0	0.0%	0	7.0%	1
Keynsham Leisure Centre, Temple Street, Keynsham, Bristol, BS31 1HE	0.2%	1	0.0%	0	0.0%	0	0.0%	0	0.0%	0	0.0%	0	0.0%	0	0.0%	0	0.0%	0	3.5%	0
Keynsham Town Centre	2.0%	9	1.6%	0	1.2%	1	0.0%	0	0.0%	0	5.1%	2	0.0%	0	0.0%	0	0.0%	0	68.3%	6
Stockwood Vale Golf Club, Stockwood Lane, Keynsham, Bristol, BS31 2ER	0.1%	0	0.0%	0	0.0%	0	0.0%	0	0.0%	0	0.0%	0	0.0%	0	0.0%	0	0.0%	0	0.0%	0
Outside Survey Area																				
Bath City Centre (includes SouthGate Shopping Centre)	0.0%	0	0.0%	0	0.0%	0	0.0%	0	0.0%	0	0.0%	0	0.0%	0	0.0%	0	0.0%	0	0.0%	0
Central London / West End	0.7%	3	0.0%	0	0.0%	0	0.0%	0	0.0%	0	0.0%	0	0.0%	0	0.0%	0	0.0%	0	0.0%	0
Chew Magna Village Centre	0.0%	0	0.0%	0	0.0%	0	0.0%	0	0.0%	0	0.0%	0	0.0%	0	0.0%	0	0.0%	0	0.0%	0
Clarks Village Outlet Centre, Street (Over 90 Designer & High Street brands)	0.0%	0	0.0%	0	0.0%	0	0.0%	0	0.0%	0	0.0%	0	0.0%	0	0.0%	0	0.0%	0	0.0%	0
Clevedon Town Centre	0.0%	0	0.0%	0	0.0%	0	0.0%	0	0.0%	0	0.0%	0	0.0%	0	0.0%	0	0.0%	0	0.0%	0
Congresbury Village Centre	0.0%	0	0.0%	0	0.0%	0	0.0%	0	0.0%	0	0.0%	0	0.0%	0	0.0%	0	0.0%	0	0.0%	0
Flowerdown Retail Park,	0.0%	0	0.0%	0	0.0%	0	0.0%	0	0.0%	0	0.0%	0	0.0%	0	0.0%	0	0.0%	0	0.0%	0

	Total		Zone 10		Zone 11		Zone 12		Zone 13		Zone 14		Zone 15		Zone 16		Zone 17		Zone 18	
Weston-super-Mare (Aldi, B&Q, Carpetright, M&S Foodhall, Sports Direct & more)																				
Gallagher Retail Park (aka The Wyvern Centre), WESTON SUPER MARE (The Range, Currys, Dreams, Oak Furnitureland & more)	0.0%	0	0.0%	0	0.0%	0	0.0%	0	0.0%	0	0.0%	0	0.0%	0	0.0%	0	0.0%	0	0.0%	0
Long Ashton Village Centre	0.9%	4	0.0%	0	0.0%	0	0.0%	0	0.0%	0	0.0%	0	0.0%	0	0.0%	0	0.0%	0	0.0%	0
Mero Retail Park, Lower Bristol Road, Bath (Carpetright, Hobbycraft & Pets at Home)	0.0%	0	0.0%	0	0.0%	0	0.0%	0	0.0%	0	0.0%	0	0.0%	0	0.0%	0	0.0%	0	0.0%	0
Midsomer Norton Town Centre	0.0%	0	0.0%	0	0.0%	0	0.0%	0	0.0%	0	0.0%	0	0.0%	0	0.0%	0	0.0%	0	0.0%	0
Nailsea Town Centre	0.0%	0	0.0%	0	0.0%	0	0.0%	0	0.0%	0	0.0%	0	0.0%	0	0.0%	0	0.0%	0	0.0%	0
Portishead Town Centre	0.0%	0	0.0%	0	0.0%	0	0.0%	0	0.0%	0	0.0%	0	0.0%	0	0.0%	0	0.0%	0	0.0%	0
Thornbury Leisure Centre, Alveston Hill, Thornbury, BS35 3JB	0.3%	1	0.0%	0	0.0%	0	0.0%	0	0.0%	0	0.8%	0	0.0%	0	0.0%	0	0.0%	0	0.0%	0
Thornbury Town Centre	0.5%	2	0.0%	0	0.0%	0	3.8%	1	0.0%	0	4.3%	2	0.0%	0	0.0%	0	0.0%	0	0.0%	0
Wedmore Village Centre	0.0%	0	0.0%	0	0.0%	0	0.0%	0	0.0%	0	0.0%	0	0.0%	0	0.0%	0	0.0%	0	0.0%	0
Weston Lock Retail Park, Lower Bristol Road, Bath (Currys, M&S Foodhall)	0.0%	0	0.0%	0	0.0%	0	0.0%	0	0.0%	0	0.0%	0	0.0%	0	0.0%	0	0.0%	0	0.0%	0
Weston-super-Mare Town Centre (includes Sovereign Shopping Centre)	0.1%	0	0.0%	0	0.0%	0	0.0%	0	0.0%	0	0.0%	0	0.0%	0	0.0%	0	0.0%	0	0.0%	0
Wyndham Retail Park, Portishead (Homebase, Argos & McDonald's)	0.0%	0	0.0%	0	0.0%	0	0.0%	0	0.0%	0	0.0%	0	0.0%	0	0.0%	0	0.0%	0	0.0%	0
Yate Town Centre	1.3%	6	0.0%	0	6.3%	3	13.7%	3	0.0%	0	0.0%	0	0.0%	0	0.0%	0	0.0%	0	0.0%	0
Others																				
Other	0.0%	0	0.0%	0	0.0%	0	0.0%	0	0.0%	0	0.0%	0	0.0%	0	0.0%	0	0.0%	0	0.0%	0
Abroad	0.0%	0	0.0%	0	0.0%	0	0.0%	0	0.0%	0	0.0%	0	0.0%	0	0.0%	0	0.0%	0	0.0%	0
(Don't know / can't remember)	0.0%	0	0.0%	0	0.0%	0	0.0%	0	0.0%	0	0.0%	0	0.0%	0	0.0%	0	0.0%	0	0.0%	0
Weighted base:		456		30		42		22		24		36		26		26		15		9
Sample:		364		18		26		19		17		26		17		13		18		16

Q42 Which centre / facility did you last visit to go family or adult leisure (soft play, bowling, games)
Those that said 'Family or adult leisure' at Q37 AND Excl. Nulls & SFT

	Total		Zone 10		Zone 11		Zone 12		Zone 13		Zone 14		Zone 15		Zone 16		Zone 17		Zone 18	
Zone 1																				
Avonmeads Retail Park, St Philips Causeway, Bristol, BS2 0SP	0.2%	1	0.0%	0	0.0%	0	0.0%	0	0.0%	0	0.0%	0	0.0%	0	0.0%	0	0.0%	0	0.0%	0
Baptist Mills Local Centre, Bristol	0.0%	0	0.0%	0	0.0%	0	0.0%	0	0.0%	0	0.0%	0	0.0%	0	0.0%	0	0.0%	0	0.0%	0
Bloc Indoor Climbing Wall, New Gatton Road, Easton, Bristol, BS2 9SH	0.0%	0	0.0%	0	0.0%	0	0.0%	0	0.0%	0	0.0%	0	0.0%	0	0.0%	0	0.0%	0	0.0%	0
Bristol Aquarium, Anchor Road, Bristol, BS1 5TT	0.5%	2	0.0%	0	0.0%	0	0.0%	0	0.0%	0	7.1%	2	0.0%	0	0.0%	0	0.0%	0	0.0%	0
Bristol CITY CENTRE (includes Broadmead, Cabot Circus, The Galleries & The Arcade)	6.9%	28	0.0%	0	0.0%	0	13.3%	4	6.0%	2	6.9%	2	0.0%	0	0.0%	0	15.9%	4	0.0%	0
Cabot Circus, Bond Street South, Broadmead, Bristol, BS1 3BX	0.2%	1	7.1%	1	0.0%	0	0.0%	0	0.0%	0	0.0%	0	0.0%	0	0.0%	0	0.0%	0	0.0%	0
Flight Club Bristol, Corn Street, Bristol, BS1 1HT	1.0%	4	0.0%	0	0.0%	0	0.0%	0	0.0%	0	0.0%	0	6.6%	2	0.0%	0	0.0%	0	0.0%	0
Floating Harbour, Welsh Back, Bristol, BS1 4SP	0.2%	1	0.0%	0	0.0%	0	0.0%	0	0.0%	0	0.0%	0	0.0%	0	0.0%	0	2.8%	1	0.0%	0
Jungle Mania Soft Play Bristol, The Galleries, Broadmead, Bristol, BS1 3XD	0.6%	2	0.0%	0	0.0%	0	0.0%	0	0.0%	0	0.0%	0	7.8%	2	0.0%	0	0.0%	0	0.0%	0
Lane 7 Bristol, Millennium Promenade, Bristol , BS1 5SZ	1.5%	6	0.0%	0	0.0%	0	0.0%	0	0.0%	0	7.1%	2	0.0%	0	0.0%	0	0.0%	0	0.0%	0
Laser Quest Bristol, Silver Street, Bristol, BS1 2AG	0.0%	0	0.0%	0	0.0%	0	0.0%	0	0.0%	0	0.0%	0	0.0%	0	0.0%	0	0.0%	0	0.0%	0
Old Market Local Centre, Bristol	0.0%	0	0.0%	0	0.0%	0	0.0%	0	0.0%	0	0.0%	0	0.0%	0	0.0%	0	0.0%	0	0.0%	0
Stokes Croft / Cheltenham Road, Bristol	0.0%	0	0.0%	0	0.0%	0	0.0%	0	0.0%	0	0.0%	0	0.0%	0	0.0%	0	0.0%	0	0.0%	0
Tenpin Bristol, Avonmeads Shopping Park, Bristol , BS2 0SP	16.9%	69	0.0%	0	0.0%	0	0.0%	0	0.0%	0	19.0%	5	31.2%	10	40.6%	10	47.0%	11	0.0%	0
The Lanes, Nelson Street, Bristol , BS1 2LE	0.9%	4	0.0%	0	0.0%	0	0.0%	0	0.0%	0	7.1%	2	0.0%	0	0.0%	0	0.0%	0	0.0%	0
Zone 2																				
Barton Hill Local Centre, Bristol	0.0%	0	0.0%	0	0.0%	0	0.0%	0	0.0%	0	0.0%	0	0.0%	0	0.0%	0	0.0%	0	0.0%	0
Church Road, Bristol	0.0%	0	0.0%	0	0.0%	0	0.0%	0	0.0%	0	0.0%	0	0.0%	0	0.0%	0	0.0%	0	0.0%	0

	Total		Zone 10		Zone 11		Zone 12		Zone 13		Zone 14		Zone 15		Zone 16		Zone 17		Zone 18	
Easton Local Centre, Bristol	0.0%	0	0.0%	0	0.0%	0	0.0%	0	0.0%	0	0.0%	0	0.0%	0	0.0%	0	0.0%	0	0.0%	0
Eastville Local Centre, Bristol	0.5%	2	0.0%	0	0.0%	0	0.0%	0	0.0%	0	0.0%	0	6.6%	2	0.0%	0	0.0%	0	0.0%	0
Felix Road Adventure Playground, Felix Road, Easton, Bristol, BS5 0JW	0.0%	0	0.0%	0	0.0%	0	0.0%	0	0.0%	0	0.0%	0	0.0%	0	0.0%	0	0.0%	0	0.0%	0
St George Park, Church Road, Whitehall, Bristol, BS5 7AA	0.5%	2	14.8%	2	0.0%	0	0.0%	0	0.0%	0	0.0%	0	0.0%	0	0.0%	0	0.0%	0	0.0%	0
St Mark's Road, Bristol	0.0%	0	0.0%	0	0.0%	0	0.0%	0	0.0%	0	0.0%	0	0.0%	0	0.0%	0	0.0%	0	0.0%	0
The Climbing Academy (The Mothership), Charlton Street, Bristol, BS5 0FD	0.0%	0	0.0%	0	0.0%	0	0.0%	0	0.0%	0	0.0%	0	0.0%	0	0.0%	0	0.0%	0	0.0%	0
Zone 3																				
Kingswood Local Centre, Bristol (includes King Chase Shopping Centre)	1.8%	7	22.4%	3	7.7%	3	0.0%	0	0.0%	0	0.0%	0	0.0%	0	0.0%	0	0.0%	0	0.0%	0
Zone 4																				
Bannatynes, Redland Road, Redland, Bristol, BS6 6AG	0.1%	0	0.0%	0	0.0%	0	0.0%	0	0.0%	0	0.0%	0	0.0%	0	0.0%	0	0.0%	0	0.0%	0
Bishopston Local Centre, Bristol	0.2%	1	0.0%	0	0.0%	0	0.0%	0	0.0%	0	0.0%	0	2.5%	1	0.0%	0	0.0%	0	0.0%	0
Cotham Hill Local Centre, Bristol	0.0%	0	0.0%	0	0.0%	0	0.0%	0	0.0%	0	0.0%	0	0.0%	0	0.0%	0	0.0%	0	0.0%	0
Golden Hill Local Centre, Bristol	0.0%	0	0.0%	0	0.0%	0	0.0%	0	0.0%	0	0.0%	0	0.0%	0	0.0%	0	0.0%	0	0.0%	0
Horfield Local Centre, Bristol	0.2%	1	0.0%	0	0.0%	0	0.0%	0	1.1%	0	0.0%	0	0.0%	0	0.0%	0	0.0%	0	0.0%	0
Redland Local Centre, Bristol	0.0%	0	0.0%	0	0.0%	0	0.0%	0	0.0%	0	0.0%	0	0.0%	0	0.0%	0	0.0%	0	0.0%	0
Westbury Park Local Centre, Bristol (includes North View shops)	0.0%	0	0.0%	0	0.0%	0	0.0%	0	0.0%	0	0.0%	0	0.0%	0	0.0%	0	0.0%	0	0.0%	0
Zone 5																				
Bristol Zoo, Clifton, Bristol, BS8 3HA	0.0%	0	0.0%	0	0.0%	0	0.0%	0	0.0%	0	0.0%	0	0.0%	0	0.0%	0	0.0%	0	0.0%	0
Clifton VILLAGE Local Centre, Bristol (includes The Clifton Arcade)	0.0%	0	0.0%	0	0.0%	0	0.0%	0	0.0%	0	0.0%	0	0.0%	0	0.0%	0	0.0%	0	0.0%	0
Park Street / Queens Road, Bristol	0.0%	0	0.0%	0	0.0%	0	0.0%	0	0.0%	0	0.0%	0	0.0%	0	0.0%	0	0.0%	0	0.0%	0
Whiteladies Road, Clifton, Bristol (NOT including Clifton Down Shopping Centre)	0.0%	0	0.0%	0	0.0%	0	0.0%	0	0.0%	0	0.0%	0	0.0%	0	0.0%	0	0.0%	0	0.0%	0
Zone 6																				

	Total		Zone 10		Zone 11		Zone 12		Zone 13		Zone 14		Zone 15		Zone 16		Zone 17		Zone 18	
Henleaze Local Centre, Bristol	0.5%	2	0.0%	0	0.0%	0	0.0%	0	0.0%	0	0.0%	0	0.0%	0	0.0%	0	0.0%	0	0.0%	0
Westbury-on-Trym Local Centre, Bristol	0.1%	1	0.0%	0	0.0%	0	0.0%	0	0.0%	0	0.0%	0	0.0%	0	0.0%	0	0.0%	0	0.0%	0
Zone 7																				
Ashley Down Local Centre, Bristol	0.9%	4	0.0%	0	0.0%	0	0.0%	0	0.0%	0	7.1%	2	0.0%	0	0.0%	0	0.0%	0	0.0%	0
Boing! Lockleaze (Softplay Family Centre), The Hub, Lockleaze, BS7 9FB	0.0%	0	0.0%	0	0.0%	0	0.0%	0	0.0%	0	0.0%	0	0.0%	0	0.0%	0	0.0%	0	0.0%	0
Horfield Leisure Centre, Dorian Road, Horfield, Bristol, BS7 0XW	0.4%	2	0.0%	0	0.0%	0	0.0%	0	0.0%	0	0.0%	0	0.0%	0	0.0%	0	0.0%	0	0.0%	0
Southmead Local Centre, Bristol	0.1%	0	0.0%	0	0.0%	0	0.0%	0	0.0%	0	0.0%	0	0.0%	0	0.0%	0	0.0%	0	0.0%	0
Zone 8																				
Brentry Local Centre, Bristol	0.0%	0	0.0%	0	0.0%	0	0.0%	0	0.0%	0	0.0%	0	0.0%	0	0.0%	0	0.0%	0	0.0%	0
Bristol Activity Centre, Hollywood Lane, (Near Cribbs Causeway) Bristol, BS10 7TW	5.7%	23	0.0%	0	0.0%	0	7.5%	2	16.8%	6	6.0%	2	9.1%	3	11.9%	3	0.0%	0	0.0%	0
Henbury Leisure Centre, Avonmouth Way, Henbury, Bristol,BS10 7NG	0.2%	1	0.0%	0	0.0%	0	0.0%	0	0.0%	0	0.0%	0	0.0%	0	0.0%	0	0.0%	0	0.0%	0
Hollywood Bowl, Cribbs Causeway, BS10 7SR	12.3%	50	0.0%	0	0.0%	0	23.3%	7	32.1%	11	0.0%	0	5.1%	2	0.0%	0	0.0%	0	0.0%	0
Shirehampton Village Centre	0.1%	0	0.0%	0	0.0%	0	0.0%	0	0.0%	0	0.0%	0	0.0%	0	0.0%	0	0.0%	0	0.0%	0
Wild Place Project (includes Leap of Faith), Blackhorse Hill, Bristol, BS10 7TP	0.0%	0	0.0%	0	0.0%	0	0.0%	0	0.0%	0	0.0%	0	0.0%	0	0.0%	0	0.0%	0	0.0%	0
Zone 9																				
Aspects Leisure Park, Hanham, Bristol, BS15 9LA	0.1%	0	0.0%	0	0.0%	0	0.0%	0	0.0%	0	0.0%	0	0.0%	0	0.0%	0	0.0%	0	0.0%	0
Flip Out Bristol (Indoor Adventure Park), Longwell Green, Bristol, BS30 7DA	0.7%	3	0.0%	0	0.0%	0	0.0%	0	0.0%	0	0.0%	0	0.0%	0	0.0%	0	0.0%	0	0.0%	0
Hollywood Bowl, Aspects Leisure Park 2, Longwell Green, Bristol, BS15 9LA	16.6%	68	22.5%	3	30.1%	11	14.9%	4	0.0%	0	0.0%	0	6.6%	2	23.8%	6	8.7%	2	50.5%	4
Longwell Green Local Centre, Bristol (e.g. Bath Road shops near where Aldi is - NOT Longwell Green Retail Park, Bristol)	4.5%	18	7.1%	1	25.8%	9	0.0%	0	0.0%	0	0.0%	0	0.0%	0	11.9%	3	0.0%	0	4.1%	0

	Total		Zone 10		Zone 11		Zone 12		Zone 13		Zone 14		Zone 15		Zone 16		Zone 17		Zone 18	
Vue, Aspects Leisure Park, Longwell Green, Bristol, BS15 9LA	1.4%	6	0.0%	0	6.0%	2	0.0%	0	0.0%	0	0.0%	0	0.0%	0	0.0%	0	0.0%	0	0.0%	0
Wacky Warehouse (Wishing Well), Aspects Leisure Park, Bristol, BS15 9LA	0.7%	3	0.0%	0	0.0%	0	0.0%	0	0.0%	0	0.0%	0	0.0%	0	0.0%	0	7.3%	2	0.0%	0
Zone 10																				
Fishponds Local Centre, Bristol	0.4%	2	0.0%	0	0.0%	0	0.0%	0	4.7%	2	0.0%	0	0.0%	0	0.0%	0	0.0%	0	0.0%	0
Kingswood Leisure Centre, Church Road, Staple Hill, Bristol, BS16 4RH	0.2%	1	0.0%	0	0.0%	0	0.0%	0	0.0%	0	0.0%	0	0.0%	0	0.0%	0	0.0%	0	0.0%	0
Zone 11																				
Emersons Green Local Centre, Bristol (e.g. Emerson's Way shops where vets is - NOT Emersons Green Retail Park)	0.8%	3	0.0%	0	0.0%	0	0.0%	0	0.0%	0	0.0%	0	0.0%	0	0.0%	0	0.0%	0	0.0%	0
Staple Hill Local Centre, Bristol	0.0%	0	0.0%	0	0.0%	0	0.0%	0	0.0%	0	0.0%	0	0.0%	0	0.0%	0	0.0%	0	0.0%	0
Wacky Warehouse (Mill House), Emersons Green Retail Park, Bristol, BS16 7AE	0.8%	3	3.6%	0	0.0%	0	0.0%	0	0.0%	0	0.0%	0	0.0%	0	0.0%	0	0.0%	0	0.0%	0
Zone 12																				
Bradley Stoke Leisure Centre, Fiddlers Wood Lane, Bradley Stoke, BS32 9BS	0.3%	1	0.0%	0	0.0%	0	0.0%	0	3.4%	1	0.0%	0	0.0%	0	0.0%	0	0.0%	0	0.0%	0
XHeight Adventure Climb, Bradley Stoke Leisure Centre, Bristol, BS32 9BS	1.3%	5	0.0%	0	0.0%	0	10.3%	3	6.0%	2	0.0%	0	0.0%	0	0.0%	0	0.0%	0	0.0%	0
Zone 13																				
Airhop, Patchway Trading Estate, Britannia Road, Patchway, Bristol, BS34 5TA	1.7%	7	0.0%	0	0.0%	0	0.0%	0	13.2%	5	8.2%	2	0.0%	0	0.0%	0	0.0%	0	0.0%	0
Bradley Stoke Town Centre (includes Willowbrook Shopping Centre)	0.8%	3	0.0%	0	7.7%	3	0.0%	0	1.1%	0	0.0%	0	0.0%	0	0.0%	0	0.0%	0	0.0%	0
Cribbs Causeway, Bristol	2.1%	9	0.0%	0	0.0%	0	7.5%	2	1.1%	0	11.7%	3	0.0%	0	0.0%	0	0.0%	0	0.0%	0
Filton Local Centre, Bristol	0.0%	0	0.0%	0	0.0%	0	0.0%	0	0.0%	0	0.0%	0	0.0%	0	0.0%	0	0.0%	0	0.0%	0
Jump Bristol, Concorde Road, Patchway, Bristol, BS34 5TB	2.4%	10	0.0%	0	7.7%	3	8.8%	3	0.0%	0	0.0%	0	0.0%	0	0.0%	0	0.0%	0	0.0%	0
Patchway Town Centre	0.9%	4	0.0%	0	0.0%	0	0.0%	0	0.0%	0	0.0%	0	0.0%	0	11.9%	3	0.0%	0	0.0%	0

	Total		Zone 10		Zone 11		Zone 12		Zone 13		Zone 14		Zone 15		Zone 16		Zone 17		Zone 18	
Plodder Pals Stay & Play, Patchway, Bristol, BS34 5LP	0.6%	3	0.0%	0	0.0%	0	0.0%	0	7.1%	3	0.0%	0	0.0%	0	0.0%	0	0.0%	0	0.0%	0
Zone 14																				
Ashton Gate Stadium, Ashton Road, Bristol, BS3 2EJ	0.3%	1	0.0%	0	0.0%	0	0.0%	0	0.0%	0	4.7%	1	0.0%	0	0.0%	0	0.0%	0	0.0%	0
Bedminster Cricket Club, Clanage Road, Bristol, BS3 2JX	0.5%	2	0.0%	0	0.0%	0	0.0%	0	0.0%	0	7.1%	2	0.0%	0	0.0%	0	0.0%	0	0.0%	0
Bedminster Local Centre, Bristol	0.1%	0	0.0%	0	0.0%	0	0.0%	0	0.0%	0	0.0%	0	1.2%	0	0.0%	0	0.0%	0	0.0%	0
Bristol Bowling Club, Duckmoor Road, Bristol, BS3 2EN	0.1%	0	0.0%	0	0.0%	0	0.0%	0	0.0%	0	0.0%	0	0.0%	0	0.0%	0	0.0%	0	0.0%	0
Flashpoint Bristol Climbing Centre, Templegate Park, Mead Street, Bristol, BS3 4RP	0.0%	0	0.0%	0	0.0%	0	0.0%	0	0.0%	0	0.0%	0	0.0%	0	0.0%	0	0.0%	0	0.0%	0
Freedog Bristol (Indoor Adventure Park), Templegate Park, Mead Street, Bristol, BS3 4RP	0.0%	0	0.0%	0	0.0%	0	0.0%	0	0.0%	0	0.0%	0	0.0%	0	0.0%	0	0.0%	0	0.0%	0
Redpoint Bristol Climbing Centre, Winterstoke Road, Bristol, BS3 2NW	0.0%	0	0.0%	0	0.0%	0	0.0%	0	0.0%	0	0.0%	0	0.0%	0	0.0%	0	0.0%	0	0.0%	0
Zone 15																				
Bishopsworth Local Centre, Bristol	0.2%	1	0.0%	0	0.0%	0	0.0%	0	0.0%	0	0.0%	0	2.5%	1	0.0%	0	0.0%	0	0.0%	0
Boing! Bristol (Inns Court Softplay), Marshall Walk, Bristol, BS4 1TR	0.0%	0	0.0%	0	0.0%	0	0.0%	0	0.0%	0	0.0%	0	0.0%	0	0.0%	0	0.0%	0	0.0%	0
Zone 16																				
Brislington Local Centre	0.2%	1	0.0%	0	0.0%	0	0.0%	0	0.0%	0	1.1%	0	0.0%	0	0.0%	0	0.0%	0	8.0%	1
Broadwalk Shopping Centre, Knowle, Bristol, BS4 2RA	0.1%	0	0.0%	0	0.0%	0	0.0%	0	0.0%	0	0.0%	0	1.2%	0	0.0%	0	0.0%	0	0.0%	0
i-Play Soft Play, Broad Walk, Knowle, Bristol, BS4 2QU	0.6%	2	0.0%	0	0.0%	0	0.0%	0	0.0%	0	0.0%	0	0.0%	0	0.0%	0	10.0%	2	0.0%	0
Knowle Local Centre, Bristol	0.5%	2	0.0%	0	0.0%	0	0.0%	0	0.0%	0	7.1%	2	0.0%	0	0.0%	0	0.0%	0	0.0%	0
Noah's Ark Play Centre, Bath Road, Brislington, Bristol, BS4 5LQ	0.6%	3	0.0%	0	0.0%	0	0.0%	0	0.0%	0	0.0%	0	0.0%	0	0.0%	0	0.0%	0	0.0%	0
Paintworks Central Trading Estate, Bath Road, Arno's Vale, Bristol, BS4 3EH	0.2%	1	0.0%	0	0.0%	0	2.8%	1	0.0%	0	0.0%	0	0.0%	0	0.0%	0	0.0%	0	0.0%	0
Zone 17																				

	Total		Zone 10		Zone 11		Zone 12		Zone 13		Zone 14		Zone 15		Zone 16		Zone 17		Zone 18	
Hengrove Leisure Park, Hengrove Way, Bristol, BS14 0HR	1.2%	5	0.0%	0	0.0%	0	0.0%	0	0.0%	0	0.0%	0	12.9%	4	0.0%	0	2.8%	1	0.0%	0
Zone 18																				
Keynsham Leisure Centre, Temple Street, Keynsham, Bristol, BS31 1HE	0.1%	0	0.0%	0	0.0%	0	0.0%	0	0.0%	0	0.0%	0	0.0%	0	0.0%	0	0.0%	0	4.1%	0
Keynsham Town Centre	0.2%	1	0.0%	0	0.0%	0	0.0%	0	0.0%	0	0.0%	0	0.0%	0	0.0%	0	0.0%	0	8.1%	1
Outside Survey Area																				
Ashton Court Estate, Long Ashton, Bristol, BS41 9JN	0.1%	1	0.0%	0	1.5%	1	0.0%	0	0.0%	0	0.0%	0	0.0%	0	0.0%	0	0.0%	0	0.0%	0
Bath City Centre (includes SouthGate Shopping Centre)	0.2%	1	0.0%	0	1.5%	1	0.0%	0	0.0%	0	0.0%	0	0.0%	0	0.0%	0	0.0%	0	0.0%	0
Central London / West End	0.1%	0	0.0%	0	0.0%	0	0.0%	0	0.0%	0	0.0%	0	0.0%	0	0.0%	0	0.0%	0	0.0%	0
Chew Magna Village Centre	0.0%	0	0.0%	0	0.0%	0	0.0%	0	0.0%	0	0.0%	0	0.0%	0	0.0%	0	0.0%	0	0.0%	0
Clevedon Town Centre	0.0%	0	0.0%	0	0.0%	0	0.0%	0	0.0%	0	0.0%	0	0.0%	0	0.0%	0	0.0%	0	0.0%	0
Congresbury Village Centre	0.0%	0	0.0%	0	0.0%	0	0.0%	0	0.0%	0	0.0%	0	0.0%	0	0.0%	0	0.0%	0	0.0%	0
Dobbies Garden Centre, Milbury Heath, Thornbury, Wotton-under-Edge, GL12 8QH	0.2%	1	0.0%	0	0.0%	0	2.8%	1	0.0%	0	0.0%	0	0.0%	0	0.0%	0	0.0%	0	0.0%	0
Farrington's Playbarn & Farm Park, Main Street, Farrington Gurney, BS39 6UB	1.3%	6	22.4%	3	0.0%	0	0.0%	0	0.0%	0	0.0%	0	0.0%	0	0.0%	0	2.8%	1	25.3%	2
Gloucestershire Warwickshire Steam Railway, The Railway Station, Cheltenham, GL54 5DT	0.5%	2	0.0%	0	0.0%	0	0.0%	0	0.0%	0	0.0%	0	0.0%	0	0.0%	0	0.0%	0	0.0%	0
Little Giggles Soft Play, Link Road, Yate, BS37 4FT	0.6%	3	0.0%	0	0.0%	0	0.0%	0	7.1%	3	0.0%	0	0.0%	0	0.0%	0	0.0%	0	0.0%	0
Long Ashton Village Centre	0.3%	1	0.0%	0	0.0%	0	0.0%	0	0.0%	0	0.0%	0	0.0%	0	0.0%	0	0.0%	0	0.0%	0
Midsomer Norton Town Centre	0.0%	0	0.0%	0	0.0%	0	0.0%	0	0.0%	0	0.0%	0	0.0%	0	0.0%	0	0.0%	0	0.0%	0
Nailsea Town Centre	0.0%	0	0.0%	0	0.0%	0	0.0%	0	0.0%	0	0.0%	0	0.0%	0	0.0%	0	0.0%	0	0.0%	0
Portishead Town Centre	0.0%	0	0.0%	0	0.0%	0	0.0%	0	0.0%	0	0.0%	0	0.0%	0	0.0%	0	0.0%	0	0.0%	0
Puxton Park, Cowslip Lane, Hewish, Banwell, Weston-super-Mare, BS24 6AH	0.2%	1	0.0%	0	0.0%	0	0.0%	0	0.0%	0	0.0%	0	0.0%	0	0.0%	0	2.8%	1	0.0%	0
Thornbury Town Centre	0.0%	0	0.0%	0	0.0%	0	0.0%	0	0.0%	0	0.0%	0	0.0%	0	0.0%	0	0.0%	0	0.0%	0
Wedmore Village Centre	0.0%	0	0.0%	0	0.0%	0	0.0%	0	0.0%	0	0.0%	0	0.0%	0	0.0%	0	0.0%	0	0.0%	0
Weston-super-Mare Town	0.7%	3	0.0%	0	0.0%	0	0.0%	0	0.0%	0	0.0%	0	6.6%	2	0.0%	0	0.0%	0	0.0%	0

	Total		Zone 10		Zone 11		Zone 12		Zone 13		Zone 14		Zone 15		Zone 16		Zone 17		Zone 18	
Centre (includes Sovereign Shopping Centre)																				
Yate Town Centre	1.9%	8	0.0%	0	12.0%	4	8.8%	3	0.0%	0	0.0%	0	0.0%	0	0.0%	0	0.0%	0	0.0%	0
Others																				
Other	0.0%	0	0.0%	0	0.0%	0	0.0%	0	0.0%	0	0.0%	0	0.0%	0	0.0%	0	0.0%	0	0.0%	0
Abroad	0.0%	0	0.0%	0	0.0%	0	0.0%	0	0.0%	0	0.0%	0	0.0%	0	0.0%	0	0.0%	0	0.0%	0
(Don't know / can't remember)	0.0%	0	0.0%	0	0.0%	0	0.0%	0	0.0%	0	0.0%	0	0.0%	0	0.0%	0	0.0%	0	0.0%	0
Weighted base:		409		13		35		30		35		26		32		25		24		8
Sample:		252		8		17		17		22		18		19		15		21		8

Q43 Which centre / facility did you last visit to go to a cinema?
Those that said 'Cinemas' at Q37 AND Excl. Nulls & SFT

	Total		Zone 10		Zone 11		Zone 12		Zone 13		Zone 14		Zone 15		Zone 16		Zone 17		Zone 18	
Zone 1																				
Cube Cinema, Dove Street South, Bristol	0.3%	2	0.0%	0	0.0%	0	0.0%	0	0.0%	0	0.0%	0	0.0%	0	0.0%	0	0.0%	0	0.0%	0
Odeon, Union Street, Bristol, BS1 2DS	2.0%	18	0.0%	0	0.0%	0	0.0%	0	0.0%	0	9.3%	4	4.2%	2	0.0%	0	0.0%	0	0.0%	0
Showcase (Cinema de Lux), Cabot Circus, Bristol	10.2%	89	11.6%	5	4.5%	3	0.0%	0	4.6%	3	21.1%	10	7.5%	3	6.0%	3	3.3%	1	0.0%	0
Showcase, Avonmeads, St Philips Causeway, Bristol	8.4%	73	8.8%	4	2.9%	2	0.0%	0	0.7%	0	14.6%	7	0.0%	0	34.1%	17	6.4%	3	7.4%	2
Watershed Cinema, Canons Road, Bristol	3.0%	26	7.7%	3	0.7%	1	0.0%	0	0.0%	0	7.8%	4	0.0%	0	1.9%	1	0.0%	0	0.0%	0
Zone 5																				
Everyman Bristol, Whiteladies Road, Clifton, Bristol	6.4%	56	0.0%	0	0.0%	0	0.0%	0	0.0%	0	5.3%	2	5.3%	2	3.9%	2	8.5%	3	0.0%	0
Zone 6																				
Scott Cinemas, Westbury Park, Henleaze, Bristol, BS9 4HN	0.1%	1	0.0%	0	0.0%	0	0.0%	0	0.7%	0	0.0%	0	0.0%	0	0.0%	0	0.0%	0	0.0%	0
The Orpheus Cinema (Scott Cinemas), Westbury Park, Henleaze	6.3%	55	1.1%	0	1.4%	1	0.9%	0	4.4%	2	0.0%	0	1.0%	0	4.0%	2	3.3%	1	0.0%	0
Zone 8																				
Vue, The Venue, Cribbs Causeway, Bristol	22.0%	192	10.0%	4	9.6%	7	76.0%	36	83.7%	47	18.7%	9	2.0%	1	6.1%	3	0.0%	0	5.4%	2
Zone 9																				
Vue, Aspects Leisure Park, Longwell Green, Bristol	31.2%	272	52.2%	23	78.0%	57	10.2%	5	4.4%	2	3.4%	2	10.8%	4	21.8%	11	40.6%	17	79.0%	24
Zone 17																				
Cineworld, Hengrove Leisure Park, Bristol	6.9%	61	0.0%	0	0.0%	0	0.0%	0	0.0%	0	12.5%	6	67.1%	26	19.2%	9	37.8%	16	2.1%	1
Outside Survey Area																				
Central London / West End	0.1%	1	0.0%	0	0.0%	0	0.0%	0	0.0%	0	0.0%	0	0.0%	0	0.0%	0	0.0%	0	0.0%	0
Cineworld, Abbots Ripton Road, Sapley, Huntingdon, PE29 7EG	0.0%	0	0.0%	0	0.0%	0	0.0%	0	0.0%	0	0.0%	0	1.0%	0	0.0%	0	0.0%	0	0.0%	0
Cineworld, Riverside Retail Park, Yate, Bristol	1.3%	11	0.0%	0	1.4%	1	12.9%	6	1.5%	1	6.6%	3	0.0%	0	0.0%	0	0.0%	0	0.0%	0
Cineworld, Weston-super-Mare	0.0%	0	0.0%	0	0.0%	0	0.0%	0	0.0%	0	0.0%	0	0.0%	0	0.0%	0	0.0%	0	0.0%	0
Curzon Cinema, Old Church Road, Clevedon	0.1%	1	0.0%	0	0.0%	0	0.0%	0	0.0%	0	0.0%	0	0.0%	0	0.0%	0	0.0%	0	0.0%	0
Odeon, Kingsmead Leisure Complex, Bath	1.0%	9	7.5%	3	0.7%	1	0.0%	0	0.0%	0	0.6%	0	1.0%	0	1.9%	1	0.0%	0	0.0%	0

	Total		Zone 10		Zone 11		Zone 12		Zone 13		Zone 14		Zone 15		Zone 16		Zone 17		Zone 18	
Scott Cinemas, Radway Place, Sidmouth, EX10 8TL	0.1%	1	0.0%	0	0.0%	0	0.0%	0	0.0%	0	0.0%	0	0.0%	0	0.0%	0	0.0%	0	2.0%	1
The Little Theatre Cinema, St. Michaels Place, Bath	0.2%	2	0.0%	0	0.0%	0	0.0%	0	0.0%	0	0.0%	0	0.0%	0	0.0%	0	0.0%	0	2.1%	1
The Regal Theatre, The Avenue, Minehead, TA24 5AY	0.1%	0	1.1%	0	0.0%	0	0.0%	0	0.0%	0	0.0%	0	0.0%	0	0.0%	0	0.0%	0	0.0%	0
The Regal, The Platt, Wadebridge, PL27 7AD	0.1%	0	0.0%	0	0.0%	0	0.0%	0	0.0%	0	0.0%	0	0.0%	0	1.0%	0	0.0%	0	0.0%	0
Tivoli Cinema, Dorchester Street, Bath	0.1%	1	0.0%	0	0.7%	1	0.0%	0	0.0%	0	0.0%	0	0.0%	0	0.0%	0	0.0%	0	2.0%	1
Others																				
Other	0.0%	0	0.0%	0	0.0%	0	0.0%	0	0.0%	0	0.0%	0	0.0%	0	0.0%	0	0.0%	0	0.0%	0
Abroad	0.0%	0	0.0%	0	0.0%	0	0.0%	0	0.0%	0	0.0%	0	0.0%	0	0.0%	0	0.0%	0	0.0%	0
(Don't know / can't remember)	0.0%	0	0.0%	0	0.0%	0	0.0%	0	0.0%	0	0.0%	0	0.0%	0	0.0%	0	0.0%	0	0.0%	0
Weighted base:		872		43		73		47		56		46		39		49		41		31
Sample:		766		40		47		34		45		44		30		42		46		48

Q44 Which centre / facility did you last visit for Theatres, concert Halls or live performance venues?
Those that said 'Theatres, concert halls or live performance / music / comedy venues' at Q37 AND Excl. Nulls & SFT

	Total		Zone 10		Zone 11		Zone 12		Zone 13		Zone 14		Zone 15		Zone 16		Zone 17		Zone 18	
Zone 1																				
Arnolfini Arts, Narrow Quay, Bristol, BS1 4QA	0.0%	0	0.0%	0	0.0%	0	0.0%	0	0.0%	0	0.0%	0	0.0%	0	0.0%	0	0.0%	0	0.0%	0
Baptist Mills Local Centre, Bristol	0.0%	0	0.0%	0	0.0%	0	0.0%	0	0.0%	0	0.0%	0	0.0%	0	0.0%	0	0.0%	0	0.0%	0
Bristol Beacon, Trenchard Street, Bristol, BS1 5AR	0.3%	2	0.0%	0	0.0%	0	0.0%	0	0.0%	0	5.2%	2	0.0%	0	0.0%	0	0.0%	0	0.0%	0
Bristol CITY CENTRE (includes Broadmead, Cabot Circus, The Galleries & The Arcade)	33.6%	227	33.5%	13	39.9%	19	12.3%	4	27.2%	10	21.2%	8	42.8%	19	44.0%	17	34.9%	12	14.0%	3
Bristol Hippodrome, St Augustine's Parade, Bristol, BS1 4UZ	25.6%	172	27.6%	10	18.1%	8	39.1%	12	40.0%	15	15.2%	5	37.9%	17	34.9%	14	22.3%	7	28.3%	7
Bristol Old Vic, King Street, Bristol, BS1 4ED	4.4%	30	1.2%	0	0.0%	0	0.0%	0	1.1%	0	1.6%	1	0.0%	0	0.0%	0	1.0%	0	2.5%	1
Brunels SS Great Britain, Great Western Dockyard, Bristol, BS1 6TY	0.0%	0	0.0%	0	0.0%	0	0.0%	0	0.0%	0	0.0%	0	0.0%	0	0.0%	0	0.0%	0	0.0%	0
Harbourside Local Centre, Bristol	0.0%	0	0.0%	0	0.0%	0	0.0%	0	0.0%	0	0.0%	0	0.0%	0	0.0%	0	0.0%	0	0.0%	0
M Shed, Princes Wharf, Wapping Road, Bristol, BS1 4RN	0.1%	0	0.0%	0	0.0%	0	0.0%	0	0.0%	0	0.0%	0	0.0%	0	0.0%	0	0.0%	0	0.0%	0
Marble Factory, Avon Street, Bristol, BS2 0PX	0.4%	3	0.0%	0	0.0%	0	0.0%	0	0.0%	0	0.0%	0	0.0%	0	0.0%	0	0.0%	0	0.0%	0
O2 Academy Bristol, Frogmore Street, Bristol, BS1 5NA	3.1%	21	2.4%	1	0.0%	0	0.0%	0	5.8%	2	9.5%	3	5.6%	2	5.1%	2	0.0%	0	0.0%	0
Old Market Local Centre, Bristol	0.3%	2	0.0%	0	0.0%	0	0.0%	0	0.0%	0	0.0%	0	0.0%	0	0.0%	0	0.0%	0	0.0%	0
Red Lodge Museum, Park Row, Bristol, BS1 5LJ	0.0%	0	0.0%	0	0.0%	0	0.0%	0	0.0%	0	0.0%	0	0.0%	0	0.0%	0	0.0%	0	0.0%	0
Spike Island, Cumberland Road, Bristol, BS1 6UX	0.0%	0	0.0%	0	0.0%	0	0.0%	0	0.0%	0	0.0%	0	0.0%	0	0.0%	0	0.0%	0	0.0%	0
St George's Bristol, Great George Street, Bristol, BS1 5RR	2.1%	14	0.0%	0	0.0%	0	0.0%	0	0.0%	0	0.0%	0	0.0%	0	2.4%	1	0.0%	0	0.0%	0
Stokes Croft / Cheltenham Road, Bristol	0.4%	2	2.4%	1	0.0%	0	0.0%	0	0.0%	0	4.4%	2	0.0%	0	0.0%	0	0.0%	0	0.0%	0
The Fleece, St Thomas Street, Redcliffe, Bristol, BS1 6JJ	1.0%	7	6.4%	2	0.0%	0	0.0%	0	2.2%	1	0.0%	0	0.0%	0	0.0%	0	0.0%	0	0.0%	0
The Island, Nelson Street,	0.0%	0	0.0%	0	0.0%	0	0.0%	0	0.0%	0	0.0%	0	0.0%	0	0.0%	0	0.0%	0	0.0%	0

	Total		Zone 10		Zone 11		Zone 12		Zone 13		Zone 14		Zone 15		Zone 16		Zone 17		Zone 18	
Bristol, BS1 2BE																				
The Wardrobe Theatre, West Street, Bristol, BS2 0DF	0.5%	3	0.0%	0	0.0%	0	1.3%	0	2.2%	1	0.0%	0	0.0%	0	5.1%	2	0.0%	0	0.0%	0
Trinity Centre, Trinity Road, St Jude's, Bristol, BS2 0NW	0.6%	4	0.0%	0	0.0%	0	0.0%	0	0.0%	0	0.0%	0	0.0%	0	0.0%	0	0.0%	0	0.0%	0
Underfall Yard Visitor Centre, Cumberland Road, Bristol, BS1 6XG	0.0%	0	0.0%	0	0.0%	0	0.0%	0	0.0%	0	0.0%	0	0.0%	0	0.0%	0	0.0%	0	0.0%	0
Zone 2																				
Barton Hill Local Centre, Bristol	0.3%	2	0.0%	0	0.0%	0	0.0%	0	0.0%	0	0.0%	0	0.0%	0	0.0%	0	5.3%	2	1.3%	0
Church Road, Bristol	0.0%	0	0.0%	0	0.0%	0	0.0%	0	0.0%	0	0.0%	0	0.0%	0	0.0%	0	0.0%	0	0.0%	0
Easton Local Centre, Bristol	0.0%	0	0.0%	0	0.0%	0	0.0%	0	0.0%	0	0.0%	0	0.0%	0	0.0%	0	0.0%	0	0.0%	0
Eastville Local Centre, Bristol	0.0%	0	0.0%	0	0.0%	0	0.0%	0	0.0%	0	0.0%	0	0.0%	0	0.0%	0	0.0%	0	0.0%	0
St Mark's Road, Bristol	0.0%	0	0.0%	0	0.0%	0	0.0%	0	0.0%	0	0.0%	0	0.0%	0	0.0%	0	0.0%	0	0.0%	0
Zone 3																				
Kingswood Local Centre, Bristol (includes King Chase Shopping Centre)	0.0%	0	0.0%	0	0.0%	0	0.0%	0	0.0%	0	0.0%	0	0.0%	0	0.0%	0	0.0%	0	0.0%	0
Zone 4																				
Bishopston Local Centre, Bristol	0.1%	1	0.0%	0	0.0%	0	0.0%	0	0.0%	0	0.0%	0	0.0%	0	0.0%	0	0.0%	0	0.0%	0
Cotham Hill Local Centre, Bristol	0.1%	1	0.0%	0	0.0%	0	0.0%	0	0.0%	0	0.0%	0	0.0%	0	0.0%	0	0.0%	0	0.0%	0
Golden Hill Local Centre, Bristol	0.0%	0	0.0%	0	0.0%	0	0.0%	0	0.0%	0	0.0%	0	0.0%	0	0.0%	0	0.0%	0	0.0%	0
Horfield Local Centre, Bristol	0.0%	0	0.0%	0	0.0%	0	0.0%	0	0.0%	0	0.0%	0	0.0%	0	0.0%	0	0.0%	0	0.0%	0
Kelvin Players Theatre, Gloucester Road, Bishopston, Bristol, BS7 8NY	0.1%	1	0.0%	0	0.0%	0	0.0%	0	0.0%	0	0.0%	0	0.0%	0	0.0%	0	0.0%	0	0.0%	0
Redland Local Centre, Bristol	0.1%	1	0.0%	0	0.0%	0	0.0%	0	0.0%	0	0.0%	0	0.0%	0	0.0%	0	0.0%	0	0.0%	0
Westbury Park Local Centre, Bristol (includes North View shops)	0.0%	0	0.0%	0	0.0%	0	0.0%	0	0.0%	0	0.0%	0	0.0%	0	0.0%	0	0.0%	0	0.0%	0
Zone 5																				
Bristol Museum & Art Gallery, Queens Road, Bristol, BS8 1RL	0.2%	1	0.0%	0	0.0%	0	0.0%	0	0.0%	0	0.0%	0	0.0%	0	0.0%	0	0.0%	0	0.0%	0
Clifton VILLAGE Local Centre, Bristol (includes The Clifton Arcade)	1.4%	9	1.2%	0	2.2%	1	0.0%	0	0.0%	0	10.3%	4	0.0%	0	1.2%	0	2.0%	1	0.0%	0
Everyman, Whiteladies	0.1%	1	0.0%	0	0.0%	0	0.0%	0	0.0%	0	0.0%	0	0.0%	0	0.0%	0	0.0%	0	0.0%	0

	Total		Zone 10		Zone 11		Zone 12		Zone 13		Zone 14		Zone 15		Zone 16		Zone 17		Zone 18	
Road, Clifton, Bristol, BS8 2NH																				
Park Street / Queens Road, Bristol	0.1%	0	0.0%	0	0.0%	0	0.0%	0	0.0%	0	0.0%	0	0.0%	0	0.0%	0	0.0%	0	0.0%	0
Redgrave Theatre, Percival Road, Clifton, Bristol, BS8 3LE	1.7%	11	1.2%	0	5.7%	3	0.0%	0	0.0%	0	5.2%	2	0.0%	0	0.0%	0	2.0%	1	1.3%	0
Victoria Rooms, Queens Road, Clifton, Bristol, BS8 1SA	0.1%	1	0.0%	0	0.0%	0	0.0%	0	0.0%	0	0.0%	0	0.0%	0	0.0%	0	0.0%	0	0.0%	0
Whiteladies Road, Clifton, Bristol (NOT including Clifton Down Shopping Centre)	0.6%	4	0.0%	0	0.0%	0	0.0%	0	0.0%	0	0.0%	0	0.0%	0	0.0%	0	0.0%	0	0.0%	0
Zone 6																				
Clifton Downs, Stoke Road, Bristol, BS9 1FG	0.1%	0	0.0%	0	0.0%	0	0.0%	0	0.0%	0	0.0%	0	0.0%	0	0.0%	0	0.0%	0	0.0%	0
Henleaze Local Centre, Bristol	0.1%	0	0.0%	0	0.0%	0	0.0%	0	0.0%	0	0.0%	0	0.0%	0	0.0%	0	0.0%	0	0.0%	0
Westbury-on-Trym Local Centre, Bristol	0.0%	0	0.0%	0	0.0%	0	0.0%	0	0.0%	0	0.0%	0	0.0%	0	0.0%	0	0.0%	0	0.0%	0
Zone 7																				
Ashley Down Local Centre, Bristol	0.0%	0	0.0%	0	0.0%	0	0.0%	0	0.0%	0	0.0%	0	0.0%	0	0.0%	0	0.0%	0	0.0%	0
Southmead Local Centre, Bristol	0.0%	0	0.0%	0	0.0%	0	0.0%	0	0.0%	0	0.0%	0	0.0%	0	0.0%	0	0.0%	0	0.0%	0
Zone 8																				
Brentry Local Centre, Bristol	0.0%	0	0.0%	0	0.0%	0	0.0%	0	0.0%	0	0.0%	0	0.0%	0	0.0%	0	0.0%	0	0.0%	0
Zone 9																				
Longwell Green Local Centre, Bristol (e.g. Bath Road shops near where Aldi is - NOT Longwell Green Retail Park, Bristol)	0.0%	0	0.0%	0	0.0%	0	0.0%	0	0.0%	0	0.0%	0	0.0%	0	0.0%	0	0.0%	0	0.0%	0
Oldland Common Village Club, West Street, Oldland Common, Bristol, BS30 9QR	0.1%	0	0.0%	0	0.0%	0	0.0%	0	0.0%	0	0.0%	0	0.0%	0	0.0%	0	0.0%	0	0.0%	0
Zone 10																				
Fishponds Local Centre, Bristol	0.0%	0	0.0%	0	0.0%	0	0.0%	0	0.0%	0	0.0%	0	0.0%	0	0.0%	0	0.0%	0	0.0%	0
Glenside Museum, Glenside Campus, The Chapel, Blackberry Hill, Stapleton, BS16 1DD	0.0%	0	0.0%	0	0.0%	0	0.0%	0	0.0%	0	0.0%	0	0.0%	0	0.0%	0	0.0%	0	0.0%	0
Zone 11																				
Emersons Green Local	0.1%	1	2.4%	1	0.0%	0	0.0%	0	0.0%	0	0.0%	0	0.0%	0	0.0%	0	0.0%	0	0.0%	0

	Total		Zone 10		Zone 11		Zone 12		Zone 13		Zone 14		Zone 15		Zone 16		Zone 17		Zone 18	
Centre, Bristol (e.g. Emerson's Way shops where vets is - NOT Emersons Green Retail Park)																				
Staple Hill Local Centre, Bristol	0.1%	1	0.0%	0	1.1%	1	0.0%	0	0.0%	0	0.0%	0	0.0%	0	0.0%	0	0.0%	0	0.0%	0
Zone 13																				
Aerospace, Hayes Way, Patchway, Bristol, BS34 5BZ	0.0%	0	0.0%	0	0.0%	0	0.0%	0	0.0%	0	0.0%	0	0.0%	0	0.0%	0	0.0%	0	0.0%	0
Bradley Stoke Town Centre (includes Willowbrook Shopping Centre)	0.0%	0	0.0%	0	0.0%	0	0.0%	0	0.0%	0	0.0%	0	0.0%	0	0.0%	0	0.0%	0	0.0%	0
Cribbs Causeway, Bristol	0.2%	1	0.0%	0	0.0%	0	0.0%	0	0.0%	0	0.0%	0	0.0%	0	0.0%	0	0.0%	0	0.0%	0
Filton Local Centre, Bristol	0.0%	0	0.0%	0	0.0%	0	0.0%	0	0.0%	0	0.0%	0	0.0%	0	0.0%	0	0.0%	0	0.0%	0
Patchway Town Centre	0.0%	0	0.0%	0	0.0%	0	0.0%	0	0.0%	0	0.0%	0	0.0%	0	0.0%	0	0.0%	0	0.0%	0
Zone 14																				
Ashton Gate Stadium, Ashton Road, Bristol, BS3 2EJ	0.4%	3	0.0%	0	0.0%	0	0.0%	0	0.0%	0	0.0%	0	0.0%	0	0.0%	0	4.1%	1	0.0%	0
Bedminster Local Centre, Bristol	0.5%	3	0.0%	0	0.0%	0	0.0%	0	0.0%	0	0.8%	0	0.0%	0	0.0%	0	0.0%	0	0.0%	0
Southville Local Centre, Bristol	0.1%	1	0.0%	0	0.0%	0	0.0%	0	0.0%	0	0.0%	0	0.0%	0	0.0%	0	0.0%	0	0.0%	0
Tobacco Factory, Raleigh Road, Southville, Bristol, BS3 1TF	0.8%	5	0.0%	0	0.0%	0	0.0%	0	0.0%	0	3.4%	1	0.0%	0	0.0%	0	1.0%	0	0.0%	0
Zone 16																				
Arnos Court Park, Hampstead Road, Brislington, Bristol, BS4 3HJ	0.1%	1	0.0%	0	0.0%	0	2.7%	1	0.0%	0	0.0%	0	0.0%	0	0.0%	0	0.0%	0	0.0%	0
Arnos Vale Local Centre	0.0%	0	0.0%	0	0.0%	0	0.0%	0	0.0%	0	0.0%	0	0.0%	0	0.0%	0	0.0%	0	0.0%	0
Brislington Local Centre	0.0%	0	0.0%	0	0.0%	0	0.0%	0	0.0%	0	0.0%	0	0.0%	0	0.0%	0	0.0%	0	0.0%	0
Zone 18																				
Keynsham Town Centre	0.0%	0	0.0%	0	0.0%	0	0.0%	0	0.0%	0	0.0%	0	0.0%	0	0.0%	0	0.0%	0	0.0%	0
Outside Survey Area																				
American Museum, Claverton Manor, Claverton Down, Claverton, Bath, BA2 7BD	0.0%	0	0.0%	0	0.0%	0	0.0%	0	0.0%	0	0.0%	0	0.0%	0	0.0%	0	0.0%	0	0.0%	0
Bath City Centre (includes SouthGate Shopping Centre)	7.0%	48	8.8%	3	10.0%	5	6.9%	2	10.4%	4	1.7%	1	3.6%	2	0.0%	0	8.2%	3	30.6%	8
Beer Village Centre, EX12 3EF	0.0%	0	0.0%	0	0.0%	0	0.0%	0	0.0%	0	0.0%	0	0.0%	0	0.0%	0	0.0%	0	0.0%	0

	Total		Zone 10		Zone 11		Zone 12		Zone 13		Zone 14		Zone 15		Zone 16		Zone 17		Zone 18	
Berkeley Castle, Berkeley, GL13 9PJ	0.3%	2	0.0%	0	4.6%	2	0.0%	0	0.0%	0	0.0%	0	0.0%	0	0.0%	0	0.0%	0	0.0%	0
Birmingham City Centre	0.6%	4	0.0%	0	0.0%	0	0.0%	0	0.0%	0	5.2%	2	4.7%	2	0.0%	0	0.0%	0	0.0%	0
Brighton City Centre	0.0%	0	0.0%	0	0.0%	0	0.0%	0	0.0%	0	0.0%	0	0.0%	0	0.0%	0	0.0%	0	0.0%	0
Bruton Town Centre	0.0%	0	0.0%	0	0.0%	0	0.0%	0	0.0%	0	0.0%	0	0.0%	0	0.0%	0	0.0%	0	0.0%	0
Canterbury City Centre	0.0%	0	0.0%	0	0.0%	0	0.0%	0	0.0%	0	0.0%	0	0.0%	0	0.0%	0	0.0%	0	0.0%	0
Cardiff City Centre	1.7%	11	0.0%	0	0.0%	0	8.4%	3	4.5%	2	0.0%	0	0.0%	0	3.7%	1	2.0%	1	0.0%	0
Central London / West End	7.9%	53	11.5%	4	12.7%	6	29.3%	9	3.3%	1	10.4%	4	2.7%	1	0.0%	0	14.3%	5	17.0%	4
Cheltenham Town Centre	0.1%	1	0.0%	0	0.0%	0	0.0%	0	0.0%	0	0.0%	0	0.0%	0	0.0%	0	0.0%	0	2.5%	1
Chester City Centre	0.0%	0	0.0%	0	0.0%	0	0.0%	0	0.0%	0	0.0%	0	0.0%	0	0.0%	0	0.0%	0	0.0%	0
Chew Magna Village Centre	0.0%	0	0.0%	0	0.0%	0	0.0%	0	0.0%	0	0.0%	0	0.0%	0	0.0%	0	0.0%	0	0.0%	0
Chichester Town Centre	0.0%	0	0.0%	0	0.0%	0	0.0%	0	0.0%	0	0.0%	0	0.0%	0	0.0%	0	0.0%	0	0.0%	0
Clevedon Town Centre	0.0%	0	0.0%	0	0.0%	0	0.0%	0	0.0%	0	0.0%	0	0.0%	0	0.0%	0	0.0%	0	0.0%	0
Congresbury Village Centre	0.0%	0	0.0%	0	0.0%	0	0.0%	0	0.0%	0	0.0%	0	0.0%	0	0.0%	0	0.0%	0	0.0%	0
Coventry Transport Museum, Millennium Place, Coventry, CV1 1JD	0.0%	0	0.0%	0	0.0%	0	0.0%	0	0.0%	0	0.0%	0	0.0%	0	0.0%	0	0.0%	0	0.0%	0
Dorchester Museum, High West Street, Dorchester, DT1 1XA	0.0%	0	0.0%	0	0.0%	0	0.0%	0	0.0%	0	0.0%	0	0.0%	0	0.0%	0	0.0%	0	0.0%	0
Dublin City Centre	0.1%	1	0.0%	0	1.1%	1	0.0%	0	0.0%	0	0.0%	0	0.0%	0	0.0%	0	0.0%	0	0.0%	0
Dyrham Park, Sands Hill, Dyrham, SN14 8HY	0.0%	0	0.0%	0	0.0%	0	0.0%	0	0.0%	0	0.0%	0	0.0%	0	0.0%	0	0.0%	0	0.0%	0
Edinburgh City Centre	0.0%	0	0.0%	0	0.0%	0	0.0%	0	0.0%	0	0.0%	0	0.0%	0	0.0%	0	0.0%	0	0.0%	0
Exeter City Centre	0.1%	1	0.0%	0	0.0%	0	0.0%	0	0.0%	0	0.0%	0	0.0%	0	2.4%	1	0.0%	0	0.0%	0
Henley-on-Thames Town Centre	0.3%	2	0.0%	0	4.6%	2	0.0%	0	0.0%	0	0.0%	0	0.0%	0	0.0%	0	0.0%	0	0.0%	0
Holburne Museum, Great Pulteney Street, Bathwick, Bath, BA2 4DB	0.0%	0	0.0%	0	0.0%	0	0.0%	0	0.0%	0	0.0%	0	0.0%	0	0.0%	0	0.0%	0	0.0%	0
Lacock Abbey, Lacock, Chippenham, SN15 2LG	0.0%	0	0.0%	0	0.0%	0	0.0%	0	0.0%	0	0.0%	0	0.0%	0	0.0%	0	0.0%	0	0.0%	0
Long Ashton Village Centre	0.0%	0	0.0%	0	0.0%	0	0.0%	0	0.0%	0	0.0%	0	0.0%	0	0.0%	0	0.0%	0	0.0%	0
Manchester City Centre	0.7%	5	0.0%	0	0.0%	0	0.0%	0	0.0%	0	0.0%	0	0.0%	0	0.0%	0	2.0%	1	0.0%	0
Midsomer Norton Town Centre	0.0%	0	0.0%	0	0.0%	0	0.0%	0	0.0%	0	0.0%	0	0.0%	0	0.0%	0	0.0%	0	0.0%	0
Nailsea Town Centre	0.0%	0	0.0%	0	0.0%	0	0.0%	0	0.0%	0	0.0%	0	0.0%	0	0.0%	0	0.0%	0	0.0%	0
Natural History Museum, The Walter Rothschild Building, Akeman Street, Tring, HP23 6AP	0.0%	0	0.0%	0	0.0%	0	0.0%	0	0.0%	0	0.0%	0	0.0%	0	0.0%	0	0.0%	0	0.0%	0
Nottingham City Centre	0.0%	0	0.0%	0	0.0%	0	0.0%	0	0.0%	0	0.0%	0	0.0%	0	0.0%	0	0.0%	0	0.0%	0
Oxford City Centre	0.0%	0	0.0%	0	0.0%	0	0.0%	0	0.0%	0	0.0%	0	0.0%	0	0.0%	0	0.0%	0	0.0%	0
Portishead Town Centre	0.0%	0	0.0%	0	0.0%	0	0.0%	0	0.0%	0	0.0%	0	0.0%	0	0.0%	0	0.0%	0	0.0%	0
Portsmouth City Centre	0.0%	0	0.0%	0	0.0%	0	0.0%	0	0.0%	0	0.0%	0	0.0%	0	0.0%	0	0.0%	0	0.0%	0
Salisbury City Centre	0.0%	0	0.0%	0	0.0%	0	0.0%	0	0.0%	0	0.0%	0	0.0%	0	0.0%	0	0.0%	0	0.0%	0
Sandown Town Centre, Isle	0.1%	0	0.0%	0	0.0%	0	0.0%	0	0.0%	0	0.0%	0	0.0%	0	0.0%	0	0.0%	0	0.0%	0

	Total		Zone 10		Zone 11		Zone 12		Zone 13		Zone 14		Zone 15		Zone 16		Zone 17		Zone 18	
of Wight																				
Shanklin Theatre, Prospect Road, Shanklin, PO37 6AJ	0.1%	0	0.0%	0	0.0%	0	0.0%	0	1.1%	0	0.0%	0	0.0%	0	0.0%	0	0.0%	0	0.0%	0
Southsea Town Centre	0.1%	0	0.0%	0	0.0%	0	0.0%	0	0.0%	0	0.0%	0	0.0%	0	0.0%	0	0.0%	0	0.0%	0
Swindon Town Centre	0.0%	0	0.0%	0	0.0%	0	0.0%	0	0.0%	0	0.0%	0	0.0%	0	0.0%	0	0.0%	0	0.0%	0
Tank Museum, Linsay Road, Bovington, Wareham, BH20 6JG	0.0%	0	0.0%	0	0.0%	0	0.0%	0	0.0%	0	0.0%	0	0.0%	0	0.0%	0	0.0%	0	0.0%	0
The Box, Tavistock Place, Plymouth, PL4 8AX	0.0%	0	0.0%	0	0.0%	0	0.0%	0	0.0%	0	0.0%	0	0.0%	0	0.0%	0	0.0%	0	0.0%	0
The O2, Peninsula Square, London, SE10 0DX	0.6%	4	0.0%	0	0.0%	0	0.0%	0	0.0%	0	5.2%	2	0.0%	0	0.0%	0	0.0%	0	0.0%	0
The Playhouse, High Street, Weston-super-Mare, BS23 1HP	0.1%	1	1.2%	0	0.0%	0	0.0%	0	0.0%	0	0.0%	0	0.9%	0	0.0%	0	0.0%	0	0.0%	0
The Trafford Centre, Manchester, M17 8AA	0.0%	0	0.0%	0	0.0%	0	0.0%	0	0.0%	0	0.0%	0	0.0%	0	0.0%	0	0.0%	0	0.0%	0
Theatre Royal, Saw Close, Bath, BA1 1ET	0.1%	1	0.0%	0	0.0%	0	0.0%	0	0.0%	0	0.0%	0	0.0%	0	0.0%	0	0.0%	0	2.5%	1
Thornbury Town Centre	0.0%	0	0.0%	0	0.0%	0	0.0%	0	0.0%	0	0.0%	0	0.0%	0	0.0%	0	0.0%	0	0.0%	0
Wedmore Village Centre	0.0%	0	0.0%	0	0.0%	0	0.0%	0	0.0%	0	0.0%	0	0.0%	0	0.0%	0	0.0%	0	0.0%	0
Westbury Court Garden, Westbury-on-Severn, GL14 1PD	0.0%	0	0.0%	0	0.0%	0	0.0%	0	0.0%	0	0.0%	0	0.0%	0	0.0%	0	0.0%	0	0.0%	0
Weston-super-Mare Town Centre (includes Sovereign Shopping Centre)	0.4%	3	0.0%	0	0.0%	0	0.0%	0	2.2%	1	0.8%	0	1.8%	1	1.2%	0	0.0%	0	0.0%	0
Woking Town Centre	0.0%	0	0.0%	0	0.0%	0	0.0%	0	0.0%	0	0.0%	0	0.0%	0	0.0%	0	1.0%	0	0.0%	0
Yate Town Centre	0.0%	0	0.0%	0	0.0%	0	0.0%	0	0.0%	0	0.0%	0	0.0%	0	0.0%	0	0.0%	0	0.0%	0
Others																				
Other	0.0%	0	0.0%	0	0.0%	0	0.0%	0	0.0%	0	0.0%	0	0.0%	0	0.0%	0	0.0%	0	0.0%	0
Abroad	0.0%	0	0.0%	0	0.0%	0	0.0%	0	0.0%	0	0.0%	0	0.0%	0	0.0%	0	0.0%	0	0.0%	0
(Don't know / can't remember)	0.0%	0	0.0%	0	0.0%	0	0.0%	0	0.0%	0	0.0%	0	0.0%	0	0.0%	0	0.0%	0	0.0%	0
Weighted base:		675		38		47		32		37		36		44		39		33		25
Sample:		669		33		44		27		33		36		39		36		40		46

	Total		Zone 10		Zone 11		Zone 12		Zone 13		Zone 14		Zone 15		Zone 16		Zone 17		Zone 18	

Q45 Which centre / facility did you last visit for museums or galleries?
Those that said 'Museums or galleries' at Q37 AND Excl. Nulls & SFT

	Total		Zone 10		Zone 11		Zone 12		Zone 13		Zone 14		Zone 15		Zone 16		Zone 17		Zone 18	
Zone 1																				
Arnolfini Arts, Narrow Quay, Bristol, BS1 4QA	0.8%	5	0.0%	0	0.0%	0	0.0%	0	0.0%	0	0.0%	0	0.0%	0	1.6%	0	0.0%	0	0.0%	0
Baptist Mills Local Centre, Bristol	0.0%	0	0.0%	0	0.0%	0	0.0%	0	0.0%	0	0.0%	0	0.0%	0	0.0%	0	0.0%	0	0.0%	0
Bristol Beacon, Trenchard Street, Bristol, BS1 5AR	0.0%	0	0.0%	0	0.0%	0	0.0%	0	0.0%	0	0.0%	0	0.0%	0	0.0%	0	0.0%	0	0.0%	0
Bristol CITY CENTRE (includes Broadmead, Cabot Circus, The Galleries & The Arcade)	39.4%	226	44.8%	12	66.4%	22	23.0%	6	42.5%	13	33.2%	10	56.5%	13	48.5%	15	33.5%	8	42.4%	9
Bristol Hippodrome, St Augustine's Parade, Bristol, BS1 4UZ	0.5%	3	0.0%	0	0.0%	0	10.8%	3	0.0%	0	0.0%	0	0.0%	0	0.0%	0	0.0%	0	0.0%	0
Bristol Old Vic, King Street, Bristol, BS1 4ED	0.0%	0	0.0%	0	0.0%	0	0.0%	0	0.0%	0	0.0%	0	0.0%	0	0.0%	0	0.0%	0	0.0%	0
Brunels SS Great Britain, Great Western Dockyard, Bristol, BS1 6TY	0.1%	0	1.7%	0	0.0%	0	0.0%	0	0.0%	0	0.0%	0	0.0%	0	0.0%	0	0.0%	0	0.0%	0
Harbourside Local Centre, Bristol	0.5%	3	0.0%	0	0.0%	0	0.0%	0	8.0%	3	0.0%	0	0.0%	0	0.0%	0	0.0%	0	0.0%	0
M Shed, Princes Wharf, Wapping Road, Bristol, BS1 4RN	5.9%	34	0.0%	0	0.0%	0	0.0%	0	14.9%	5	19.3%	6	1.8%	0	11.4%	3	8.8%	2	9.0%	2
Marble Factory, Avon Street, Bristol, BS2 0PX	0.0%	0	0.0%	0	0.0%	0	0.0%	0	0.0%	0	0.0%	0	0.0%	0	0.0%	0	0.0%	0	0.0%	0
O2 Academy Bristol, Frogmore Street, Bristol, BS1 5NA	0.0%	0	0.0%	0	0.0%	0	0.0%	0	0.0%	0	0.0%	0	0.0%	0	0.0%	0	0.0%	0	0.0%	0
Old Market Local Centre, Bristol	0.0%	0	0.0%	0	0.0%	0	0.0%	0	0.0%	0	0.0%	0	0.0%	0	0.0%	0	0.0%	0	0.0%	0
Red Lodge Museum, Park Row, Bristol, BS1 5LJ	0.1%	0	0.0%	0	0.0%	0	0.0%	0	0.0%	0	0.0%	0	0.0%	0	0.0%	0	0.0%	0	0.0%	0
Spike Island, Cumberland Road, Bristol, BS1 6UX	0.4%	2	0.0%	0	0.0%	0	0.0%	0	0.0%	0	0.0%	0	0.0%	0	0.0%	0	0.0%	0	0.0%	0
St George's Bristol, Great George Street, Bristol, BS1 5RR	0.0%	0	0.0%	0	0.0%	0	0.0%	0	0.0%	0	0.0%	0	0.0%	0	0.0%	0	0.0%	0	0.0%	0
Stokes Croft / Cheltenham Road, Bristol	0.0%	0	0.0%	0	0.0%	0	0.0%	0	0.0%	0	0.0%	0	0.0%	0	0.0%	0	0.0%	0	0.0%	0
The Fleece, St Thomas Street, Redcliffe, Bristol, BS1 6JJ	0.0%	0	0.0%	0	0.0%	0	0.0%	0	0.0%	0	0.0%	0	0.0%	0	0.0%	0	0.0%	0	0.0%	0
The Island, Nelson Street,	0.1%	0	0.0%	0	0.0%	0	0.0%	0	0.0%	0	0.0%	0	0.0%	0	0.0%	0	0.0%	0	1.4%	0

	Total		Zone 10		Zone 11		Zone 12		Zone 13		Zone 14		Zone 15		Zone 16		Zone 17		Zone 18	
Bristol, BS1 2BE																				
The Wardrobe Theatre, West Street, Bristol, BS2 0DF	0.0%	0	0.0%	0	0.0%	0	0.0%	0	0.0%	0	0.0%	0	0.0%	0	0.0%	0	0.0%	0	0.0%	0
Trinity Centre, Trinity Road, St Jude's, Bristol, BS2 0NW	0.0%	0	0.0%	0	0.0%	0	0.0%	0	0.0%	0	0.0%	0	0.0%	0	0.0%	0	0.0%	0	0.0%	0
Underfall Yard Visitor Centre, Cumberland Road, Bristol, BS1 6XG	0.5%	3	0.0%	0	0.0%	0	0.0%	0	0.0%	0	0.0%	0	0.0%	0	0.0%	0	0.0%	0	0.0%	0
Zone 2																				
Barton Hill Local Centre, Bristol	0.0%	0	0.0%	0	0.0%	0	0.0%	0	0.0%	0	0.0%	0	0.0%	0	0.0%	0	0.0%	0	0.0%	0
Church Road, Bristol	0.0%	0	0.0%	0	0.0%	0	0.0%	0	0.0%	0	0.0%	0	0.0%	0	0.0%	0	0.0%	0	0.0%	0
Easton Local Centre, Bristol	0.0%	0	0.0%	0	0.0%	0	0.0%	0	0.0%	0	0.0%	0	0.0%	0	0.0%	0	0.0%	0	0.0%	0
Eastville Local Centre, Bristol	0.0%	0	0.0%	0	0.0%	0	0.0%	0	0.0%	0	0.0%	0	0.0%	0	0.0%	0	0.0%	0	0.0%	0
St Mark's Road, Bristol	0.0%	0	0.0%	0	0.0%	0	0.0%	0	0.0%	0	0.0%	0	0.0%	0	0.0%	0	0.0%	0	0.0%	0
Zone 3																				
Kingswood Local Centre, Bristol (includes King Chase Shopping Centre)	0.0%	0	0.0%	0	0.0%	0	0.0%	0	0.0%	0	0.0%	0	0.0%	0	0.0%	0	0.0%	0	0.0%	0
Zone 4																				
Bishopston Local Centre, Bristol	0.1%	0	0.0%	0	0.0%	0	0.0%	0	0.0%	0	0.0%	0	0.0%	0	0.0%	0	0.0%	0	0.0%	0
Cotham Hill Local Centre, Bristol	0.0%	0	0.0%	0	0.0%	0	0.0%	0	0.0%	0	0.0%	0	0.0%	0	0.0%	0	0.0%	0	0.0%	0
Golden Hill Local Centre, Bristol	0.0%	0	0.0%	0	0.0%	0	0.0%	0	0.0%	0	0.0%	0	0.0%	0	0.0%	0	0.0%	0	0.0%	0
Horfield Local Centre, Bristol	0.0%	0	0.0%	0	0.0%	0	0.0%	0	0.0%	0	0.0%	0	0.0%	0	0.0%	0	0.0%	0	0.0%	0
Kelvin Players Theatre, Gloucester Road, Bishopston, Bristol, BS7 8NY	0.0%	0	0.0%	0	0.0%	0	0.0%	0	0.0%	0	0.0%	0	0.0%	0	0.0%	0	0.0%	0	0.0%	0
Redland Local Centre, Bristol	0.0%	0	0.0%	0	0.0%	0	0.0%	0	0.0%	0	0.0%	0	0.0%	0	0.0%	0	0.0%	0	0.0%	0
Westbury Park Local Centre, Bristol (includes North View shops)	0.0%	0	0.0%	0	0.0%	0	0.0%	0	0.0%	0	0.0%	0	0.0%	0	0.0%	0	0.0%	0	0.0%	0
Zone 5																				
Bristol Museum & Art Gallery, Queens Road, Bristol, BS8 1RL	21.9%	126	13.5%	4	4.7%	2	35.8%	9	20.0%	6	23.2%	7	21.7%	5	13.0%	4	22.2%	5	8.6%	2
Clifton VILLAGE Local Centre, Bristol (includes The Clifton Arcade)	1.5%	8	0.0%	0	0.0%	0	0.0%	0	0.0%	0	0.0%	0	0.0%	0	0.0%	0	17.8%	4	0.0%	0
Everyman, Whiteladies	0.0%	0	0.0%	0	0.0%	0	0.0%	0	0.0%	0	0.0%	0	0.0%	0	0.0%	0	0.0%	0	0.0%	0

	Total		Zone 10		Zone 11		Zone 12		Zone 13		Zone 14		Zone 15		Zone 16		Zone 17		Zone 18	
Road, Clifton, Bristol, BS8 2NH																				
Park Street / Queens Road, Bristol	6.5%	37	6.7%	2	0.0%	0	9.1%	2	0.0%	0	1.0%	0	7.1%	2	9.6%	3	0.0%	0	0.0%	0
Redgrave Theatre, Percival Road, Clifton, Bristol, BS8 3LE	0.1%	0	0.0%	0	0.0%	0	0.0%	0	0.0%	0	0.0%	0	1.8%	0	0.0%	0	0.0%	0	0.0%	0
Victoria Rooms, Queens Road, Clifton, Bristol, BS8 1SA	0.0%	0	0.0%	0	0.0%	0	0.0%	0	0.0%	0	0.0%	0	0.0%	0	0.0%	0	0.0%	0	0.0%	0
Whiteladies Road, Clifton, Bristol (NOT including Clifton Down Shopping Centre)	2.7%	16	1.7%	0	1.6%	1	0.0%	0	0.0%	0	7.1%	2	0.0%	0	3.1%	1	0.0%	0	0.0%	0
Zone 6																				
Clifton Downs, Stoke Road, Bristol, BS9 1FG	0.0%	0	0.0%	0	0.0%	0	0.0%	0	0.0%	0	0.0%	0	0.0%	0	0.0%	0	0.0%	0	0.0%	0
Henleaze Local Centre, Bristol	0.0%	0	0.0%	0	0.0%	0	0.0%	0	0.0%	0	0.0%	0	0.0%	0	0.0%	0	0.0%	0	0.0%	0
Westbury-on-Trym Local Centre, Bristol	0.0%	0	0.0%	0	0.0%	0	0.0%	0	0.0%	0	0.0%	0	0.0%	0	0.0%	0	0.0%	0	0.0%	0
Zone 7																				
Ashley Down Local Centre, Bristol	0.0%	0	0.0%	0	0.0%	0	0.0%	0	0.0%	0	0.0%	0	0.0%	0	0.0%	0	0.0%	0	0.0%	0
Southmead Local Centre, Bristol	0.0%	0	0.0%	0	0.0%	0	0.0%	0	0.0%	0	0.0%	0	0.0%	0	0.0%	0	0.0%	0	0.0%	0
Zone 8																				
Brentry Local Centre, Bristol	0.0%	0	0.0%	0	0.0%	0	0.0%	0	0.0%	0	0.0%	0	0.0%	0	0.0%	0	0.0%	0	0.0%	0
Zone 9																				
Longwell Green Local Centre, Bristol (e.g. Bath Road shops near where Aldi is - NOT Longwell Green Retail Park, Bristol)	0.0%	0	0.0%	0	0.0%	0	0.0%	0	0.0%	0	0.0%	0	0.0%	0	0.0%	0	0.0%	0	0.0%	0
Oldland Common Village Club, West Street, Oldland Common, Bristol, BS30 9QR	0.0%	0	0.0%	0	0.0%	0	0.0%	0	0.0%	0	0.0%	0	0.0%	0	0.0%	0	0.0%	0	0.0%	0
Zone 10																				
Fishponds Local Centre, Bristol	0.0%	0	0.0%	0	0.0%	0	0.0%	0	0.0%	0	0.0%	0	0.0%	0	0.0%	0	0.0%	0	0.0%	0
Glenside Museum, Glenside Campus, The Chapel, Blackberry Hill, Stapleton, BS16 1DD	0.3%	2	0.0%	0	0.0%	0	0.0%	0	0.0%	0	0.0%	0	0.0%	0	0.0%	0	0.0%	0	0.0%	0
Zone 11																				
Emersons Green Local	1.2%	7	10.6%	3	0.0%	0	0.0%	0	0.0%	0	0.0%	0	0.0%	0	0.0%	0	0.0%	0	0.0%	0

	Total		Zone 10		Zone 11		Zone 12		Zone 13		Zone 14		Zone 15		Zone 16		Zone 17		Zone 18	
Centre, Bristol (e.g. Emerson's Way shops where vets is - NOT Emersons Green Retail Park)																				
Staple Hill Local Centre, Bristol	0.0%	0	0.0%	0	0.0%	0	0.0%	0	0.0%	0	0.0%	0	0.0%	0	0.0%	0	0.0%	0	0.0%	0
Zone 13																				
Aerospace, Hayes Way, Patchway, Bristol, BS34 5BZ	0.2%	1	0.0%	0	0.0%	0	0.0%	0	0.0%	0	0.0%	0	0.0%	0	3.1%	1	0.0%	0	0.0%	0
Bradley Stoke Town Centre (includes Willowbrook Shopping Centre)	0.0%	0	0.0%	0	0.0%	0	0.0%	0	0.0%	0	0.0%	0	0.0%	0	0.0%	0	0.0%	0	0.0%	0
Cribbs Causeway, Bristol	0.0%	0	0.0%	0	0.0%	0	0.0%	0	0.0%	0	0.0%	0	0.0%	0	0.0%	0	0.0%	0	0.0%	0
Filton Local Centre, Bristol	0.0%	0	0.0%	0	0.0%	0	0.0%	0	0.0%	0	0.0%	0	0.0%	0	0.0%	0	0.0%	0	0.0%	0
Patchway Town Centre	0.0%	0	0.0%	0	0.0%	0	0.0%	0	0.0%	0	0.0%	0	0.0%	0	0.0%	0	0.0%	0	0.0%	0
Zone 14																				
Ashton Gate Stadium, Ashton Road, Bristol, BS3 2EJ	0.0%	0	0.0%	0	0.0%	0	0.0%	0	0.0%	0	0.0%	0	0.0%	0	0.0%	0	0.0%	0	0.0%	0
Bedminster Local Centre, Bristol	0.0%	0	0.0%	0	0.0%	0	0.0%	0	0.0%	0	0.0%	0	0.0%	0	0.0%	0	0.0%	0	0.0%	0
Southville Local Centre, Bristol	0.0%	0	0.0%	0	0.0%	0	0.0%	0	0.0%	0	0.0%	0	0.0%	0	0.0%	0	0.0%	0	0.0%	0
Tobacco Factory, Raleigh Road, Southville, Bristol, BS3 1TF	0.0%	0	0.0%	0	0.0%	0	0.0%	0	0.0%	0	0.0%	0	0.0%	0	0.0%	0	0.0%	0	0.0%	0
Zone 16																				
Arnos Court Park, Hampstead Road, Brislington, Bristol, BS4 3HJ	0.0%	0	0.0%	0	0.0%	0	0.0%	0	0.0%	0	0.0%	0	0.0%	0	0.0%	0	0.0%	0	0.0%	0
Arnos Vale Local Centre	0.1%	0	0.0%	0	0.0%	0	0.0%	0	0.0%	0	1.0%	0	0.0%	0	0.0%	0	0.0%	0	0.0%	0
Brislington Local Centre	0.0%	0	0.0%	0	0.0%	0	0.0%	0	0.0%	0	0.0%	0	0.0%	0	0.0%	0	0.0%	0	0.0%	0
Zone 18																				
Keynsham Town Centre	0.0%	0	0.0%	0	0.0%	0	0.0%	0	0.0%	0	0.0%	0	0.0%	0	0.0%	0	0.0%	0	0.0%	0
Outside Survey Area																				
American Museum, Claverton Manor, Claverton Down, Claverton, Bath, BA2 7BD	0.2%	1	0.0%	0	0.0%	0	0.0%	0	0.0%	0	0.0%	0	0.0%	0	0.0%	0	0.0%	0	2.9%	1
Bath City Centre (includes SouthGate Shopping Centre)	1.9%	11	1.7%	0	3.1%	1	1.7%	0	5.3%	2	6.1%	2	1.8%	0	0.0%	0	0.0%	0	18.6%	4
Beer Village Centre, EX12 3EF	0.3%	2	0.0%	0	0.0%	0	0.0%	0	0.0%	0	0.0%	0	0.0%	0	0.0%	0	0.0%	0	0.0%	0

	Total		Zone 10		Zone 11		Zone 12		Zone 13		Zone 14		Zone 15		Zone 16		Zone 17		Zone 18	
Berkeley Castle, Berkeley, GL13 9PJ	0.0%	0	0.0%	0	0.0%	0	0.0%	0	0.0%	0	0.0%	0	0.0%	0	0.0%	0	0.0%	0	0.0%	0
Birmingham City Centre	0.2%	1	0.0%	0	0.0%	0	0.0%	0	0.0%	0	0.0%	0	0.0%	0	0.0%	0	0.0%	0	0.0%	0
Brighton City Centre	0.0%	0	0.0%	0	0.0%	0	0.0%	0	0.0%	0	0.0%	0	0.0%	0	0.0%	0	0.0%	0	0.0%	0
Bruton Town Centre	0.1%	0	0.0%	0	0.0%	0	0.0%	0	0.0%	0	0.0%	0	0.0%	0	0.0%	0	0.0%	0	0.0%	0
Canterbury City Centre	0.1%	1	0.0%	0	0.0%	0	0.0%	0	0.0%	0	0.0%	0	0.0%	0	0.0%	0	0.0%	0	2.9%	1
Cardiff City Centre	0.2%	1	0.0%	0	0.0%	0	1.7%	0	0.0%	0	1.9%	1	0.0%	0	0.0%	0	0.0%	0	0.0%	0
Central London / West End	10.8%	62	19.3%	5	16.3%	5	16.2%	4	9.4%	3	7.1%	2	9.4%	2	0.0%	0	11.9%	3	14.3%	3
Cheltenham Town Centre	0.0%	0	0.0%	0	0.0%	0	0.0%	0	0.0%	0	0.0%	0	0.0%	0	0.0%	0	0.0%	0	0.0%	0
Chester City Centre	0.1%	1	0.0%	0	1.6%	1	0.0%	0	0.0%	0	0.0%	0	0.0%	0	0.0%	0	0.0%	0	0.0%	0
Chew Magna Village Centre	0.0%	0	0.0%	0	0.0%	0	0.0%	0	0.0%	0	0.0%	0	0.0%	0	0.0%	0	0.0%	0	0.0%	0
Chichester Town Centre	0.1%	1	0.0%	0	0.0%	0	0.0%	0	0.0%	0	0.0%	0	0.0%	0	0.0%	0	0.0%	0	0.0%	0
Clevedon Town Centre	0.0%	0	0.0%	0	0.0%	0	0.0%	0	0.0%	0	0.0%	0	0.0%	0	0.0%	0	0.0%	0	0.0%	0
Congresbury Village Centre	0.0%	0	0.0%	0	0.0%	0	0.0%	0	0.0%	0	0.0%	0	0.0%	0	0.0%	0	0.0%	0	0.0%	0
Coventry Transport Museum, Millennium Place, Coventry, CV1 1JD	0.1%	0	0.0%	0	0.0%	0	0.0%	0	0.0%	0	0.0%	0	0.0%	0	0.0%	0	0.0%	0	0.0%	0
Dorchester Museum, High West Street, Dorchester, DT1 1XA	0.1%	1	0.0%	0	1.6%	1	0.0%	0	0.0%	0	0.0%	0	0.0%	0	0.0%	0	0.0%	0	0.0%	0
Dublin City Centre	0.0%	0	0.0%	0	0.0%	0	0.0%	0	0.0%	0	0.0%	0	0.0%	0	0.0%	0	0.0%	0	0.0%	0
Dyrham Park, Sands Hill, Dyrham, SN14 8HY	0.2%	1	0.0%	0	0.0%	0	0.0%	0	0.0%	0	0.0%	0	0.0%	0	0.0%	0	0.0%	0	0.0%	0
Edinburgh City Centre	0.1%	1	0.0%	0	0.0%	0	0.0%	0	0.0%	0	0.0%	0	0.0%	0	0.0%	0	0.0%	0	0.0%	0
Exeter City Centre	0.2%	1	0.0%	0	0.0%	0	0.0%	0	0.0%	0	0.0%	0	0.0%	0	0.0%	0	0.0%	0	0.0%	0
Henley-on-Thames Town Centre	0.0%	0	0.0%	0	0.0%	0	0.0%	0	0.0%	0	0.0%	0	0.0%	0	0.0%	0	0.0%	0	0.0%	0
Holburne Museum, Great Pulteney Street, Bathwick, Bath, BA2 4DB	0.1%	1	0.0%	0	1.6%	1	0.0%	0	0.0%	0	0.0%	0	0.0%	0	0.0%	0	0.0%	0	0.0%	0
Lacock Abbey, Lacock, Chippenham, SN15 2LG	0.1%	0	0.0%	0	0.0%	0	1.7%	0	0.0%	0	0.0%	0	0.0%	0	0.0%	0	0.0%	0	0.0%	0
Long Ashton Village Centre	0.0%	0	0.0%	0	0.0%	0	0.0%	0	0.0%	0	0.0%	0	0.0%	0	0.0%	0	0.0%	0	0.0%	0
Manchester City Centre	0.9%	5	0.0%	0	0.0%	0	0.0%	0	0.0%	0	0.0%	0	0.0%	0	0.0%	0	0.0%	0	0.0%	0
Midsomer Norton Town Centre	0.0%	0	0.0%	0	0.0%	0	0.0%	0	0.0%	0	0.0%	0	0.0%	0	0.0%	0	0.0%	0	0.0%	0
Nailsea Town Centre	0.0%	0	0.0%	0	0.0%	0	0.0%	0	0.0%	0	0.0%	0	0.0%	0	0.0%	0	0.0%	0	0.0%	0
Natural History Museum, The Walter Rothschild Building, Akeman Street, Tring, HP23 6AP	0.2%	1	0.0%	0	3.1%	1	0.0%	0	0.0%	0	0.0%	0	0.0%	0	0.0%	0	0.0%	0	0.0%	0
Nottingham City Centre	0.1%	1	0.0%	0	0.0%	0	0.0%	0	0.0%	0	0.0%	0	0.0%	0	0.0%	0	2.9%	1	0.0%	0
Oxford City Centre	0.2%	1	0.0%	0	0.0%	0	0.0%	0	0.0%	0	0.0%	0	0.0%	0	0.0%	0	0.0%	0	0.0%	0
Portishead Town Centre	0.0%	0	0.0%	0	0.0%	0	0.0%	0	0.0%	0	0.0%	0	0.0%	0	0.0%	0	0.0%	0	0.0%	0
Portsmouth City Centre	0.3%	2	0.0%	0	0.0%	0	0.0%	0	0.0%	0	0.0%	0	0.0%	0	6.5%	2	0.0%	0	0.0%	0
Salisbury City Centre	0.1%	1	0.0%	0	0.0%	0	0.0%	0	0.0%	0	0.0%	0	0.0%	0	0.0%	0	2.9%	1	0.0%	0
Sandown Town Centre, Isle	0.0%	0	0.0%	0	0.0%	0	0.0%	0	0.0%	0	0.0%	0	0.0%	0	0.0%	0	0.0%	0	0.0%	0

	Total		Zone 10		Zone 11		Zone 12		Zone 13		Zone 14		Zone 15		Zone 16		Zone 17		Zone 18	
of Wight																				
Shanklin Theatre, Prospect Road, Shanklin, PO37 6AJ	0.0%	0	0.0%	0	0.0%	0	0.0%	0	0.0%	0	0.0%	0	0.0%	0	0.0%	0	0.0%	0	0.0%	0
Southsea Town Centre	0.0%	0	0.0%	0	0.0%	0	0.0%	0	0.0%	0	0.0%	0	0.0%	0	0.0%	0	0.0%	0	0.0%	0
Swindon Town Centre	0.2%	1	0.0%	0	0.0%	0	0.0%	0	0.0%	0	0.0%	0	0.0%	0	3.1%	1	0.0%	0	0.0%	0
Tank Museum, Linsay Road, Bovington, Wareham, BH20 6JG	0.1%	1	0.0%	0	0.0%	0	0.0%	0	0.0%	0	0.0%	0	0.0%	0	0.0%	0	0.0%	0	0.0%	0
The Box, Tavistock Place, Plymouth, PL4 8AX	0.1%	1	0.0%	0	0.0%	0	0.0%	0	0.0%	0	0.0%	0	0.0%	0	0.0%	0	0.0%	0	0.0%	0
The O2, Peninsula Square, London, SE10 0DX	0.0%	0	0.0%	0	0.0%	0	0.0%	0	0.0%	0	0.0%	0	0.0%	0	0.0%	0	0.0%	0	0.0%	0
The Playhouse, High Street, Weston-super-Mare, BS23 1HP	0.0%	0	0.0%	0	0.0%	0	0.0%	0	0.0%	0	0.0%	0	0.0%	0	0.0%	0	0.0%	0	0.0%	0
The Trafford Centre, Manchester, M17 8AA	0.2%	1	0.0%	0	0.0%	0	0.0%	0	0.0%	0	0.0%	0	0.0%	0	0.0%	0	0.0%	0	0.0%	0
Theatre Royal, Saw Close, Bath, BA1 1ET	0.0%	0	0.0%	0	0.0%	0	0.0%	0	0.0%	0	0.0%	0	0.0%	0	0.0%	0	0.0%	0	0.0%	0
Thornbury Town Centre	0.0%	0	0.0%	0	0.0%	0	0.0%	0	0.0%	0	0.0%	0	0.0%	0	0.0%	0	0.0%	0	0.0%	0
Wedmore Village Centre	0.0%	0	0.0%	0	0.0%	0	0.0%	0	0.0%	0	0.0%	0	0.0%	0	0.0%	0	0.0%	0	0.0%	0
Westbury Court Garden, Westbury-on-Severn, GL14 1PD	0.1%	0	0.0%	0	0.0%	0	0.0%	0	0.0%	0	0.0%	0	0.0%	0	0.0%	0	0.0%	0	0.0%	0
Weston-super-Mare Town Centre (includes Sovereign Shopping Centre)	0.0%	0	0.0%	0	0.0%	0	0.0%	0	0.0%	0	0.0%	0	0.0%	0	0.0%	0	0.0%	0	0.0%	0
Woking Town Centre	0.0%	0	0.0%	0	0.0%	0	0.0%	0	0.0%	0	0.0%	0	0.0%	0	0.0%	0	0.0%	0	0.0%	0
Yate Town Centre	0.0%	0	0.0%	0	0.0%	0	0.0%	0	0.0%	0	0.0%	0	0.0%	0	0.0%	0	0.0%	0	0.0%	0
Others																				
Other	0.0%	0	0.0%	0	0.0%	0	0.0%	0	0.0%	0	0.0%	0	0.0%	0	0.0%	0	0.0%	0	0.0%	0
Abroad	0.0%	0	0.0%	0	0.0%	0	0.0%	0	0.0%	0	0.0%	0	0.0%	0	0.0%	0	0.0%	0	0.0%	0
(Don't know / can't remember)	0.0%	0	0.0%	0	0.0%	0	0.0%	0	0.0%	0	0.0%	0	0.0%	0	0.0%	0	0.0%	0	0.0%	0
Weighted base:		573		27		33		25		31		30		22		30		23		22
Sample:		549		27		27		17		23		29		21		25		29		38

	Total		Zone 10		Zone 11		Zone 12		Zone 13		Zone 14		Zone 15		Zone 16		Zone 17		Zone 18	

Q46 Which leisure facilities would you like to see more of? [MR]

Indoor swimming pool	17.8%	324	22.9%	24	17.9%	24	17.3%	18	20.5%	22	17.4%	18	19.7%	24	21.7%	21	16.0%	13	6.3%	4
Food / farmers markets	12.2%	223	9.1%	9	15.5%	21	21.6%	23	17.8%	19	22.2%	23	10.4%	12	5.6%	5	5.2%	4	3.0%	2
Better shopping facilities	8.9%	163	10.0%	10	8.5%	11	8.9%	9	10.6%	11	6.9%	7	10.7%	13	5.4%	5	15.6%	12	9.7%	5
Comedy clubs	8.6%	157	8.2%	9	9.0%	12	5.1%	5	13.9%	15	9.3%	10	11.5%	14	11.6%	11	8.8%	7	10.0%	6
Coffee shops / cafes	8.2%	149	10.5%	11	9.0%	12	8.5%	9	13.0%	14	16.5%	17	5.9%	7	6.5%	6	9.1%	7	6.5%	4
Ice rink	8.1%	148	9.1%	10	8.2%	11	7.6%	8	4.7%	5	17.9%	19	13.2%	16	12.1%	12	10.0%	8	3.0%	2
Cinema	8.1%	148	11.4%	12	4.5%	6	6.8%	7	6.0%	6	13.4%	14	12.1%	14	5.5%	5	12.6%	10	3.9%	2
Concert hall / venue	7.6%	139	8.6%	9	11.8%	16	2.1%	2	8.6%	9	12.3%	13	12.5%	15	10.1%	10	6.1%	5	8.1%	5
Art galleries	7.1%	129	10.5%	11	2.5%	3	7.6%	8	4.7%	5	18.5%	19	2.1%	2	2.5%	3	6.6%	5	7.1%	4
Bars / pubs	6.8%	124	5.0%	5	6.6%	9	2.1%	2	8.3%	9	12.0%	12	4.8%	6	9.6%	9	8.2%	7	7.6%	4
Climbing centres	6.6%	120	10.1%	11	9.0%	12	7.2%	8	11.9%	13	3.0%	3	7.3%	9	4.0%	4	0.0%	0	0.0%	0
Cycle paths / area	6.6%	120	8.6%	9	2.1%	3	5.1%	5	11.0%	12	16.1%	17	2.1%	2	10.5%	10	1.7%	1	3.5%	2
Outdoor festivals / events	6.4%	116	4.6%	5	8.2%	11	0.8%	1	5.5%	6	15.6%	16	0.7%	1	9.1%	9	5.2%	4	3.0%	2
Play spaces / park facilites	6.2%	113	4.9%	5	3.6%	5	10.5%	11	6.3%	7	6.5%	7	3.1%	4	5.0%	5	13.3%	11	1.1%	1
Leisure facilities / activities for families	6.2%	113	10.5%	11	6.6%	9	11.8%	12	4.0%	4	5.6%	6	7.7%	9	6.0%	6	3.9%	3	0.6%	0
Restaurants	6.2%	113	5.9%	6	2.5%	3	11.4%	12	7.5%	8	12.6%	13	6.2%	7	3.5%	3	12.2%	10	4.1%	2
Museums	5.8%	106	7.8%	8	2.1%	3	5.1%	5	8.7%	9	8.1%	8	1.8%	2	7.6%	8	3.5%	3	7.1%	4
Live music venues	5.5%	100	7.7%	8	2.4%	3	0.0%	0	2.0%	2	13.7%	14	7.9%	9	3.0%	3	7.7%	6	7.1%	4
Outdoor swimming pool	5.4%	98	3.6%	4	4.5%	6	4.7%	5	4.7%	5	9.6%	10	9.0%	11	8.0%	8	5.2%	4	0.0%	0
Bowling alley (ten-pin bowling)	5.3%	97	5.0%	5	6.6%	9	7.6%	8	4.0%	4	5.1%	5	13.8%	17	5.6%	5	7.0%	6	0.0%	0
Leisure facilities / activities for young children	5.1%	94	5.5%	6	5.3%	7	11.9%	12	7.5%	8	2.9%	3	5.7%	7	4.5%	4	4.3%	3	1.1%	1
Pubs / bars	5.1%	93	5.0%	5	6.2%	8	4.3%	4	11.9%	13	9.6%	10	0.0%	0	2.5%	3	7.0%	6	7.6%	4
Indoor soft play areas	5.0%	92	5.0%	5	9.0%	12	5.1%	5	6.0%	6	8.4%	9	9.1%	11	5.6%	5	6.5%	5	0.0%	0
Leisure facilities / activities for teenagers	5.0%	91	5.0%	5	2.4%	3	8.0%	8	1.9%	2	9.8%	10	8.2%	10	6.5%	6	5.5%	4	1.7%	1
Theatres	4.4%	80	4.0%	4	4.1%	5	0.0%	0	3.5%	4	11.9%	12	2.1%	2	5.6%	5	0.8%	1	4.7%	3
Leisure / sports centre	4.3%	78	7.3%	8	3.2%	4	1.7%	2	0.0%	0	10.2%	11	0.0%	0	7.5%	7	3.8%	3	8.2%	5
Karting	4.2%	76	5.0%	5	4.5%	6	6.8%	7	4.0%	4	6.0%	6	7.3%	9	0.0%	0	4.3%	3	0.0%	0
Street carnivals	4.2%	76	3.6%	4	2.1%	3	2.9%	3	6.0%	6	8.4%	9	0.0%	0	2.5%	3	2.6%	2	3.0%	2
Leisure facilities / activities for disabled adults and children	3.9%	71	2.7%	3	6.5%	9	7.2%	8	3.5%	4	6.3%	7	0.7%	1	3.5%	3	2.6%	2	4.7%	3
Dance facilities	3.7%	68	2.7%	3	2.4%	3	2.5%	3	2.0%	2	12.6%	13	0.0%	0	5.6%	5	4.4%	3	1.1%	1
Indoor trampoline parks	3.6%	65	2.7%	3	4.1%	5	6.4%	7	0.0%	0	3.3%	3	7.3%	9	2.5%	3	7.9%	6	0.0%	0
Health and fitness venues (including gyms)	3.5%	64	5.0%	5	4.4%	6	2.5%	3	6.3%	7	9.6%	10	0.0%	0	1.0%	1	0.8%	1	0.6%	0
Obstacle courses	3.1%	56	5.0%	5	2.4%	3	4.7%	5	7.5%	8	3.0%	3	0.3%	0	0.0%	0	5.7%	4	0.0%	0
More sports facilities (football pitches, tennis courts)	3.0%	54	3.2%	3	0.4%	1	0.0%	0	4.0%	4	3.3%	3	0.7%	1	4.5%	4	0.4%	0	6.3%	4
Skateboarding	2.6%	47	0.9%	1	1.6%	2	9.3%	10	6.0%	6	8.1%	8	1.8%	2	0.0%	0	2.6%	2	0.0%	0
Indoor tennis courts	2.5%	45	2.3%	2	3.2%	4	0.0%	0	2.0%	2	6.6%	7	0.0%	0	6.5%	6	3.5%	3	0.6%	0

	Total		Zone 10		Zone 11		Zone 12		Zone 13		Zone 14		Zone 15		Zone 16		Zone 17		Zone 18	
Outdoor gyms	2.4%	44	0.0%	0	4.5%	6	2.9%	3	4.0%	4	1.5%	2	0.0%	0	1.0%	1	0.0%	0	4.7%	3
Bingo	2.4%	44	3.2%	3	6.2%	8	2.1%	2	2.7%	3	4.8%	5	1.8%	2	2.5%	3	2.2%	2	0.0%	0
Leisure facilities / activities for the elderly	2.3%	42	3.6%	4	3.2%	4	0.8%	1	0.8%	1	4.1%	4	2.1%	2	3.0%	3	0.0%	0	1.1%	1
Extreme sports	1.9%	34	0.0%	0	2.4%	3	2.1%	2	0.0%	0	3.3%	3	0.0%	0	0.0%	0	7.4%	6	0.0%	0
Paintballing	1.7%	32	2.3%	2	1.6%	2	2.1%	2	0.0%	0	1.5%	2	0.0%	0	0.0%	0	2.2%	2	0.0%	0
Hotels	1.5%	27	2.7%	3	0.0%	0	4.3%	4	2.0%	2	4.8%	5	0.0%	0	0.0%	0	0.0%	0	0.6%	0
Casino	0.9%	16	2.3%	2	0.0%	0	2.5%	3	4.0%	4	1.5%	2	0.0%	0	2.5%	3	0.0%	0	3.5%	2
Crown green bowling	0.8%	14	2.7%	3	0.0%	0	4.3%	4	0.0%	0	1.8%	2	3.8%	5	0.0%	0	0.0%	0	0.0%	0
Dry ski slope / snow centre	0.5%	10	0.0%	0	1.6%	2	3.3%	4	2.4%	3	0.0%	0	0.0%	0	0.0%	0	0.0%	0	0.0%	0
Community centre	0.4%	8	0.0%	0	0.4%	1	0.0%	0	0.0%	0	0.0%	0	0.0%	0	0.5%	0	0.0%	0	0.0%	0
Entertainment arena	0.2%	4	0.0%	0	0.4%	1	0.0%	0	0.0%	0	0.0%	0	0.0%	0	0.0%	0	0.0%	0	0.0%	0
Nightclubs	0.2%	4	0.0%	0	1.6%	2	0.0%	0	0.0%	0	1.8%	2	0.0%	0	0.0%	0	0.0%	0	0.0%	0
Library	0.2%	3	0.0%	0	0.0%	0	0.0%	0	0.0%	0	0.0%	0	0.0%	0	0.0%	0	0.4%	0	0.0%	0
Better parking	0.2%	3	0.0%	0	0.0%	0	0.0%	0	0.0%	0	1.5%	2	0.0%	0	0.0%	0	0.0%	0	0.6%	0
Better public transport	0.1%	2	0.0%	0	0.0%	0	0.0%	0	0.4%	0	0.0%	0	0.0%	0	1.0%	1	0.0%	0	1.7%	1
Crazy golf	0.1%	2	0.0%	0	0.0%	0	0.0%	0	0.0%	0	0.0%	0	0.0%	0	0.0%	0	0.0%	0	0.0%	0
Athletic stadium	0.1%	2	0.0%	0	0.0%	0	0.0%	0	0.0%	0	0.0%	0	0.0%	0	2.0%	2	0.0%	0	0.0%	0
Conference centre	0.0%	1	0.0%	0	0.0%	0	0.0%	0	0.0%	0	0.0%	0	0.0%	0	0.0%	0	0.0%	0	0.0%	0
Better disabled access	0.0%	1	0.0%	0	0.0%	0	0.0%	0	0.0%	0	0.0%	0	0.0%	0	0.0%	0	0.0%	0	0.6%	0
Lower prices to access leisure facilities	0.0%	0	0.0%	0	0.0%	0	0.0%	0	0.0%	0	0.0%	0	0.3%	0	0.0%	0	0.0%	0	0.0%	0
(None)	41.3%	752	39.5%	41	44.1%	58	36.5%	38	46.6%	50	26.4%	27	29.4%	35	40.0%	39	28.9%	23	54.0%	30
(Don't know)	5.1%	92	4.0%	4	9.8%	13	13.1%	14	5.9%	6	3.5%	4	6.9%	8	4.0%	4	3.0%	2	3.5%	2
Weighted base:		1822		105		133		105		107		103		120		98		79		56
Sample:		1822		100		104		101		100		102		111		100		100		100

	Total		Zone 10		Zone 11		Zone 12		Zone 13		Zone 14		Zone 15		Zone 16		Zone 17		Zone 18	

Q47 How do you normally travel when visiting leisure destinations?
Not those that said '(None mentioned)' at Q37

Car / van (as driver)	53.6%	836	52.0%	47	69.8%	76	62.2%	60	53.1%	50	51.3%	47	68.8%	69	43.1%	35	65.5%	45	68.7%	35
Car / van (as passenger)	13.3%	208	8.9%	8	18.7%	20	19.3%	18	17.3%	16	4.3%	4	7.8%	8	13.7%	11	26.2%	18	9.9%	5
Bus, minibus or coach	10.3%	160	13.7%	12	3.9%	4	5.6%	5	11.5%	11	4.6%	4	16.0%	16	16.2%	13	3.4%	2	12.0%	6
Motorcycle, scooter or moped	0.7%	11	2.7%	2	0.0%	0	0.0%	0	0.0%	0	5.7%	5	0.0%	0	0.0%	0	0.0%	0	1.2%	1
Walk	14.5%	226	13.2%	12	2.4%	3	4.6%	4	7.0%	7	27.1%	25	4.1%	4	16.9%	14	3.0%	2	3.7%	2
Taxi	2.1%	33	6.9%	6	2.0%	2	0.0%	0	3.1%	3	1.7%	2	3.2%	3	2.3%	2	0.0%	0	4.5%	2
Train	0.7%	10	1.0%	1	1.0%	1	0.0%	0	0.0%	0	0.0%	0	0.0%	0	0.0%	0	0.0%	0	0.0%	0
Metro	0.2%	2	0.0%	0	0.5%	1	0.0%	0	0.0%	0	2.0%	2	0.0%	0	0.0%	0	0.0%	0	0.0%	0
Bicycle	1.8%	29	1.0%	1	0.5%	1	2.3%	2	0.0%	0	1.3%	1	0.0%	0	3.6%	3	2.0%	1	0.0%	0
E-scooter	0.1%	1	0.0%	0	0.0%	0	0.0%	0	0.0%	0	0.0%	0	0.0%	0	0.0%	0	0.0%	0	0.0%	0
Mobility scooter / disability vehicle	0.2%	3	0.0%	0	0.0%	0	0.0%	0	0.9%	1	0.0%	0	0.0%	0	0.0%	0	0.0%	0	0.0%	0
Other	0.0%	0	0.0%	0	0.0%	0	0.0%	0	0.0%	0	0.0%	0	0.0%	0	0.0%	0	0.0%	0	0.0%	0
Park & Ride	0.1%	2	0.0%	0	1.0%	1	0.0%	0	0.0%	0	0.0%	0	0.0%	0	0.0%	0	0.0%	0	0.0%	0
(Don't know / varies)	2.5%	39	0.5%	0	0.5%	1	6.0%	6	7.1%	7	2.0%	2	0.0%	0	4.2%	3	0.0%	0	0.0%	0
Weighted base:		1560		89		109		96		95		92		100		82		68		51
Sample:		1473		83		84		82		81		88		84		78		80		88

GEN Gender of respondent.

Male	31.8%	580	33.1%	35	29.0%	39	35.4%	37	27.6%	30	28.9%	30	20.4%	24	31.0%	30	31.2%	25	33.8%	19
Female	68.2%	1242	66.9%	70	71.0%	94	64.6%	68	72.4%	78	71.1%	73	79.6%	95	69.0%	68	68.8%	54	66.2%	37
Weighted base:		1822		105		133		105		107		103		120		98		79		56
Sample:		1822		100		104		101		100		102		111		100		100		100

AGE Could I ask how old you are please?

18 – 24 years	9.1%	167	9.2%	10	8.2%	11	14.9%	16	6.0%	6	9.0%	9	8.8%	10	7.6%	8	6.6%	5	3.0%	2
25 – 34 years	16.3%	297	11.5%	12	18.5%	25	14.9%	16	29.8%	32	28.6%	30	21.0%	25	10.2%	10	17.7%	14	6.0%	3
35 – 44 years	19.3%	351	21.8%	23	17.1%	23	22.8%	24	18.8%	20	28.5%	29	24.9%	30	15.1%	15	18.3%	15	14.1%	8
45 – 54 years	16.8%	306	19.8%	21	24.1%	32	13.3%	14	17.1%	18	14.1%	15	15.1%	18	15.9%	16	15.5%	12	9.3%	5
55 – 64 years	16.2%	295	12.2%	13	10.1%	13	11.3%	12	9.0%	10	11.4%	12	13.2%	16	25.0%	25	22.5%	18	34.9%	20
65+ years	22.4%	408	25.4%	27	21.9%	29	22.7%	24	19.3%	21	8.3%	9	17.0%	20	26.1%	26	19.3%	15	32.8%	18
(Refused)	0.0%	0	0.0%	0	0.0%	0	0.0%	0	0.0%	0	0.0%	0	0.0%	0	0.0%	0	0.0%	0	0.0%	0
Weighted base:		1822		105		133		105		107		103		120		98		79		56
Sample:		1822		100		104		101		100		102		111		100		100		100

	Total		Zone 10		Zone 11		Zone 12		Zone 13		Zone 14		Zone 15		Zone 16		Zone 17		Zone 18	
DIS Do you consider yourself to be a disabled person?																				
Yes	12.1%	221	11.0%	12	8.3%	11	16.7%	18	14.1%	15	7.4%	8	7.1%	8	16.3%	16	15.7%	12	4.1%	2
No	82.8%	1509	83.5%	88	84.4%	112	80.4%	85	78.4%	84	89.7%	93	88.1%	105	80.7%	79	82.5%	65	95.3%	54
(Prefer not to say)	5.1%	92	5.5%	6	7.3%	10	2.8%	3	7.5%	8	3.0%	3	4.9%	6	3.0%	3	1.7%	1	0.6%	0
Weighted base:		1822		105		133		105		107		103		120		98		79		56
Sample:		1822		100		104		101		100		102		111		100		100		100
ETH What is your ethnic group?																				
White British (includes English / Welsh / Scottish)	82.4%	1501	77.7%	81	89.5%	119	89.6%	94	85.0%	91	75.8%	78	91.0%	109	93.1%	92	81.6%	65	98.3%	55
White Irish	0.7%	13	0.0%	0	0.0%	0	0.0%	0	0.0%	0	2.7%	3	0.7%	1	1.0%	1	0.0%	0	0.0%	0
White Other	3.7%	68	0.0%	0	0.0%	0	4.7%	5	2.0%	2	11.4%	12	1.8%	2	1.0%	1	2.6%	2	0.0%	0
Black / African / Caribbean / Black British	2.7%	49	4.6%	5	0.0%	0	0.0%	0	2.0%	2	3.3%	3	1.8%	2	0.5%	0	2.6%	2	0.0%	0
Asian / Asian British (includes Indian / Pakistani / Bangladeshi)	2.7%	49	6.9%	7	2.0%	3	0.0%	0	0.0%	0	2.1%	2	1.8%	2	0.0%	0	8.4%	7	0.0%	0
Mixed / Multi-ethnic group	1.3%	23	1.8%	2	0.0%	0	2.1%	2	1.6%	2	1.8%	2	0.0%	0	0.0%	0	0.0%	0	0.0%	0
Gypsy / Roma / Irish Traveller	0.0%	0	0.0%	0	0.0%	0	0.0%	0	0.0%	0	0.0%	0	0.0%	0	0.0%	0	0.0%	0	0.0%	0
Any other ethnic background	0.0%	0	0.0%	0	0.0%	0	0.0%	0	0.0%	0	0.0%	0	0.0%	0	0.0%	0	0.0%	0	0.0%	0
Arab	0.1%	1	0.0%	0	0.0%	0	0.0%	0	0.0%	0	0.0%	0	0.0%	0	0.0%	0	0.0%	0	0.0%	0
Berber	0.2%	3	0.0%	0	0.0%	0	0.0%	0	0.0%	0	0.0%	0	0.0%	0	0.0%	0	0.0%	0	0.0%	0
(Prefer not to say)	6.3%	115	9.1%	10	8.5%	11	3.6%	4	9.4%	10	3.0%	3	3.1%	4	4.5%	4	4.8%	4	1.7%	1
Weighted base:		1822		105		133		105		107		103		120		98		79		56
Sample:		1822		100		104		101		100		102		111		100		100		100
REL What is your religion or faith?																				
No Religion (includes Atheist)	47.1%	859	39.4%	41	46.6%	62	64.9%	68	44.2%	47	51.9%	54	54.4%	65	56.2%	55	39.1%	31	27.3%	15
Buddhist	0.4%	7	0.0%	0	0.0%	0	0.0%	0	0.0%	0	0.0%	0	0.0%	0	0.0%	0	0.0%	0	0.0%	0
Christian	41.8%	762	42.9%	45	42.6%	56	28.9%	30	43.6%	47	39.8%	41	37.6%	45	36.8%	36	47.3%	37	70.5%	40
Hindu	0.4%	8	0.0%	0	0.0%	0	0.0%	0	0.0%	0	1.8%	2	1.8%	2	0.0%	0	4.4%	3	0.0%	0
Jewish	0.1%	2	0.0%	0	0.0%	0	0.0%	0	0.0%	0	0.0%	0	0.0%	0	0.0%	0	0.0%	0	0.0%	0
Muslim	1.8%	33	6.4%	7	1.6%	2	0.0%	0	0.0%	0	0.0%	0	1.8%	2	0.0%	0	3.9%	3	0.0%	0
Pagan	0.1%	1	0.0%	0	0.0%	0	0.0%	0	0.0%	0	0.0%	0	0.0%	0	0.0%	0	0.0%	0	0.6%	0
Sikh	0.2%	4	2.3%	2	0.4%	1	0.0%	0	0.0%	0	0.0%	0	0.0%	0	0.0%	0	0.0%	0	0.0%	0
Other	0.0%	0	0.0%	0	0.0%	0	0.0%	0	0.0%	0	0.0%	0	0.0%	0	0.0%	0	0.0%	0	0.0%	0
Agnostic	0.4%	7	0.0%	0	0.0%	0	0.0%	0	0.4%	0	0.0%	0	0.0%	0	0.0%	0	0.0%	0	0.0%	0
Spiritualist	0.3%	5	0.0%	0	0.0%	0	0.0%	0	0.0%	0	0.0%	0	1.4%	2	0.0%	0	0.0%	0	0.0%	0
Rastafarian	0.0%	0	0.0%	0	0.0%	0	0.0%	0	0.0%	0	0.0%	0	0.0%	0	0.0%	0	0.0%	0	0.0%	0
(Prefer not to say)	7.4%	134	9.0%	9	8.9%	12	6.2%	6	11.8%	13	6.5%	7	3.1%	4	7.0%	7	5.2%	4	1.7%	1
Weighted base:		1822		105		133		105		107		103		120		98		79		56
Sample:		1822		100		104		101		100		102		111		100		100		100

	Total		Zone 10		Zone 11		Zone 12		Zone 13		Zone 14		Zone 15		Zone 16		Zone 17		Zone 18	
QUOTA Zone																				
Zone 1	4.3%	78	0.0%	0	0.0%	0	0.0%	0	0.0%	0	0.0%	0	0.0%	0	0.0%	0	0.0%	0	0.0%	0
Zone 2	6.6%	120	0.0%	0	0.0%	0	0.0%	0	0.0%	0	0.0%	0	0.0%	0	0.0%	0	0.0%	0	0.0%	0
Zone 3	5.8%	106	0.0%	0	0.0%	0	0.0%	0	0.0%	0	0.0%	0	0.0%	0	0.0%	0	0.0%	0	0.0%	0
Zone 4	6.8%	124	0.0%	0	0.0%	0	0.0%	0	0.0%	0	0.0%	0	0.0%	0	0.0%	0	0.0%	0	0.0%	0
Zone 5	4.0%	73	0.0%	0	0.0%	0	0.0%	0	0.0%	0	0.0%	0	0.0%	0	0.0%	0	0.0%	0	0.0%	0
Zone 6	4.8%	87	0.0%	0	0.0%	0	0.0%	0	0.0%	0	0.0%	0	0.0%	0	0.0%	0	0.0%	0	0.0%	0
Zone 7	6.2%	113	0.0%	0	0.0%	0	0.0%	0	0.0%	0	0.0%	0	0.0%	0	0.0%	0	0.0%	0	0.0%	0
Zone 8	5.5%	100	0.0%	0	0.0%	0	0.0%	0	0.0%	0	0.0%	0	0.0%	0	0.0%	0	0.0%	0	0.0%	0
Zone 9	6.3%	115	0.0%	0	0.0%	0	0.0%	0	0.0%	0	0.0%	0	0.0%	0	0.0%	0	0.0%	0	0.0%	0
Zone 10	5.8%	105	100.0%	105	0.0%	0	0.0%	0	0.0%	0	0.0%	0	0.0%	0	0.0%	0	0.0%	0	0.0%	0
Zone 11	7.3%	133	0.0%	0	100.0%	133	0.0%	0	0.0%	0	0.0%	0	0.0%	0	0.0%	0	0.0%	0	0.0%	0
Zone 12	5.8%	105	0.0%	0	0.0%	0	100.0%	105	0.0%	0	0.0%	0	0.0%	0	0.0%	0	0.0%	0	0.0%	0
Zone 13	5.9%	107	0.0%	0	0.0%	0	0.0%	0	100.0%	107	0.0%	0	0.0%	0	0.0%	0	0.0%	0	0.0%	0
Zone 14	5.7%	103	0.0%	0	0.0%	0	0.0%	0	0.0%	0	100.0%	103	0.0%	0	0.0%	0	0.0%	0	0.0%	0
Zone 15	6.6%	120	0.0%	0	0.0%	0	0.0%	0	0.0%	0	0.0%	0	100.0%	120	0.0%	0	0.0%	0	0.0%	0
Zone 16	5.4%	98	0.0%	0	0.0%	0	0.0%	0	0.0%	0	0.0%	0	0.0%	0	100.0%	98	0.0%	0	0.0%	0
Zone 17	4.3%	79	0.0%	0	0.0%	0	0.0%	0	0.0%	0	0.0%	0	0.0%	0	0.0%	0	100.0%	79	0.0%	0
Zone 18	3.1%	56	0.0%	0	0.0%	0	0.0%	0	0.0%	0	0.0%	0	0.0%	0	0.0%	0	0.0%	0	100.0%	56
Weighted base:		1822		105		133		105		107		103		120		98		79		56
Sample:		1822		100		104		101		100		102		111		100		100		100

PC Postcode Sector	Total		Zone 10		Zone 11		Zone 12		Zone 13		Zone 14		Zone 15		Zone 16		Zone 17		Zone 18	
BS1 1	0.4%	7	0.0%	0	0.0%	0	0.0%	0	0.0%	0	0.0%	0	0.0%	0	0.0%	0	0.0%	0	0.0%	0
BS1 3	0.5%	9	0.0%	0	0.0%	0	0.0%	0	0.0%	0	0.0%	0	0.0%	0	0.0%	0	0.0%	0	0.0%	0
BS1 4	0.2%	3	0.0%	0	0.0%	0	0.0%	0	0.0%	0	0.0%	0	0.0%	0	0.0%	0	0.0%	0	0.0%	0
BS1 5	0.6%	11	0.0%	0	0.0%	0	0.0%	0	0.0%	0	0.0%	0	0.0%	0	0.0%	0	0.0%	0	0.0%	0
BS1 6	1.5%	27	0.0%	0	0.0%	0	0.0%	0	0.0%	0	0.0%	0	0.0%	0	0.0%	0	0.0%	0	0.0%	0
BS10 5	1.0%	18	0.0%	0	0.0%	0	0.0%	0	0.0%	0	0.0%	0	0.0%	0	0.0%	0	0.0%	0	0.0%	0
BS10 6	1.5%	27	0.0%	0	0.0%	0	0.0%	0	0.0%	0	0.0%	0	0.0%	0	0.0%	0	0.0%	0	0.0%	0
BS10 7	0.9%	17	0.0%	0	0.0%	0	0.0%	0	0.0%	0	0.0%	0	0.0%	0	0.0%	0	0.0%	0	0.0%	0
BS11 0	1.8%	34	0.0%	0	0.0%	0	0.0%	0	0.0%	0	0.0%	0	0.0%	0	0.0%	0	0.0%	0	0.0%	0
BS11 9	1.2%	22	0.0%	0	0.0%	0	0.0%	0	0.0%	0	0.0%	0	0.0%	0	0.0%	0	0.0%	0	0.0%	0
BS13 0	1.0%	17	0.0%	0	0.0%	0	0.0%	0	0.0%	0	0.0%	0	14.5%	17	0.0%	0	0.0%	0	0.0%	0
BS13 7	1.9%	35	0.0%	0	0.0%	0	0.0%	0	0.0%	0	0.0%	0	29.6%	35	0.0%	0	0.0%	0	0.0%	0
BS13 8	1.9%	34	0.0%	0	0.0%	0	0.0%	0	0.0%	0	0.0%	0	28.2%	34	0.0%	0	0.0%	0	0.0%	0
BS13 9	0.8%	15	0.0%	0	0.0%	0	0.0%	0	0.0%	0	0.0%	0	12.4%	15	0.0%	0	0.0%	0	0.0%	0
BS14 0	1.6%	29	0.0%	0	0.0%	0	0.0%	0	0.0%	0	0.0%	0	0.0%	0	0.0%	0	36.2%	29	0.0%	0
BS14 8	1.5%	27	0.0%	0	0.0%	0	0.0%	0	0.0%	0	0.0%	0	0.0%	0	0.0%	0	33.9%	27	0.0%	0
BS14 9	1.3%	24	0.0%	0	0.0%	0	0.0%	0	0.0%	0	0.0%	0	0.0%	0	0.0%	0	29.9%	24	0.0%	0
BS15 1	2.0%	37	0.0%	0	0.0%	0	0.0%	0	0.0%	0	0.0%	0	0.0%	0	0.0%	0	0.0%	0	0.0%	0
BS15 3	1.9%	35	0.0%	0	0.0%	0	0.0%	0	0.0%	0	0.0%	0	0.0%	0	0.0%	0	0.0%	0	0.0%	0
BS15 4	1.8%	32	0.0%	0	0.0%	0	0.0%	0	0.0%	0	0.0%	0	0.0%	0	0.0%	0	0.0%	0	0.0%	0
BS15 8	0.8%	15	0.0%	0	0.0%	0	0.0%	0	0.0%	0	0.0%	0	0.0%	0	0.0%	0	0.0%	0	0.0%	0
BS15 9	1.4%	25	0.0%	0	0.0%	0	0.0%	0	0.0%	0	0.0%	0	0.0%	0	0.0%	0	0.0%	0	0.0%	0
BS16 1	0.9%	16	15.1%	16	0.0%	0	0.0%	0	0.0%	0	0.0%	0	0.0%	0	0.0%	0	0.0%	0	0.0%	0
BS16 2	1.8%	33	31.6%	33	0.0%	0	0.0%	0	0.0%	0	0.0%	0	0.0%	0	0.0%	0	0.0%	0	0.0%	0
BS16 3	1.2%	22	20.9%	22	0.0%	0	0.0%	0	0.0%	0	0.0%	0	0.0%	0	0.0%	0	0.0%	0	0.0%	0
BS16 4	1.9%	34	32.3%	34	0.0%	0	0.0%	0	0.0%	0	0.0%	0	0.0%	0	0.0%	0	0.0%	0	0.0%	0
BS16 5	1.6%	30	0.0%	0	22.5%	30	0.0%	0	0.0%	0	0.0%	0	0.0%	0	0.0%	0	0.0%	0	0.0%	0
BS16 6	1.3%	23	0.0%	0	17.2%	23	0.0%	0	0.0%	0	0.0%	0	0.0%	0	0.0%	0	0.0%	0	0.0%	0
BS16 7	1.3%	24	0.0%	0	17.8%	24	0.0%	0	0.0%	0	0.0%	0	0.0%	0	0.0%	0	0.0%	0	0.0%	0
BS16 9	1.5%	27	0.0%	0	20.5%	27	0.0%	0	0.0%	0	0.0%	0	0.0%	0	0.0%	0	0.0%	0	0.0%	0
BS2 0	0.5%	10	0.0%	0	0.0%	0	0.0%	0	0.0%	0	0.0%	0	0.0%	0	0.0%	0	0.0%	0	0.0%	0
BS2 8	0.3%	5	0.0%	0	0.0%	0	0.0%	0	0.0%	0	0.0%	0	0.0%	0	0.0%	0	0.0%	0	0.0%	0
BS2 9	0.3%	6	0.0%	0	0.0%	0	0.0%	0	0.0%	0	0.0%	0	0.0%	0	0.0%	0	0.0%	0	0.0%	0
BS3 1	1.2%	21	0.0%	0	0.0%	0	0.0%	0	0.0%	0	20.8%	21	0.0%	0	0.0%	0	0.0%	0	0.0%	0
BS3 2	1.5%	26	0.0%	0	0.0%	0	0.0%	0	0.0%	0	25.6%	26	0.0%	0	0.0%	0	0.0%	0	0.0%	0
BS3 3	0.8%	14	0.0%	0	0.0%	0	0.0%	0	0.0%	0	13.3%	14	0.0%	0	0.0%	0	0.0%	0	0.0%	0
BS3 4	0.9%	17	0.0%	0	0.0%	0	0.0%	0	0.0%	0	16.4%	17	0.0%	0	0.0%	0	0.0%	0	0.0%	0
BS3 5	1.4%	25	0.0%	0	0.0%	0	0.0%	0	0.0%	0	24.0%	25	0.0%	0	0.0%	0	0.0%	0	0.0%	0
BS30 5	1.0%	17	0.0%	0	13.2%	17	0.0%	0	0.0%	0	0.0%	0	0.0%	0	0.0%	0	0.0%	0	0.0%	0
BS30 6	0.6%	12	0.0%	0	8.9%	12	0.0%	0	0.0%	0	0.0%	0	0.0%	0	0.0%	0	0.0%	0	0.0%	0
BS30 7	0.5%	8	0.0%	0	0.0%	0	0.0%	0	0.0%	0	0.0%	0	0.0%	0	0.0%	0	0.0%	0	0.0%	0
BS30 8	1.9%	35	0.0%	0	0.0%	0	0.0%	0	0.0%	0	0.0%	0	0.0%	0	0.0%	0	0.0%	0	0.0%	0
BS30 9	0.8%	15	0.0%	0	0.0%	0	0.0%	0	0.0%	0	0.0%	0	0.0%	0	0.0%	0	0.0%	0	0.0%	0
BS31 1	1.4%	25	0.0%	0	0.0%	0	0.0%	0	0.0%	0	0.0%	0	0.0%	0	0.0%	0	0.0%	0	45.1%	25
BS31 2	1.4%	25	0.0%	0	0.0%	0	0.0%	0	0.0%	0	0.0%	0	0.0%	0	0.0%	0	0.0%	0	45.3%	25

	Total		Zone 10		Zone 11		Zone 12		Zone 13		Zone 14		Zone 15		Zone 16		Zone 17		Zone 18	
BS31 3	0.3%	5	0.0%	0	0.0%	0	0.0%	0	0.0%	0	0.0%	0	0.0%	0	0.0%	0	0.0%	0	9.6%	5
BS32 0	0.4%	7	0.0%	0	0.0%	0	6.8%	7	0.0%	0	0.0%	0	0.0%	0	0.0%	0	0.0%	0	0.0%	0
BS32 4	0.4%	7	0.0%	0	0.0%	0	6.3%	7	0.0%	0	0.0%	0	0.0%	0	0.0%	0	0.0%	0	0.0%	0
BS32 8	0.6%	11	0.0%	0	0.0%	0	0.0%	0	10.3%	11	0.0%	0	0.0%	0	0.0%	0	0.0%	0	0.0%	0
BS32 9	1.2%	22	0.0%	0	0.0%	0	20.8%	22	0.0%	0	0.0%	0	0.0%	0	0.0%	0	0.0%	0	0.0%	0
BS34 5	2.6%	48	0.0%	0	0.0%	0	0.0%	0	44.9%	48	0.0%	0	0.0%	0	0.0%	0	0.0%	0	0.0%	0
BS34 6	1.2%	22	0.0%	0	0.0%	0	0.0%	0	20.3%	22	0.0%	0	0.0%	0	0.0%	0	0.0%	0	0.0%	0
BS34 7	1.1%	20	0.0%	0	0.0%	0	0.0%	0	18.3%	20	0.0%	0	0.0%	0	0.0%	0	0.0%	0	0.0%	0
BS34 8	0.4%	7	0.0%	0	0.0%	0	0.0%	0	6.3%	7	0.0%	0	0.0%	0	0.0%	0	0.0%	0	0.0%	0
BS35 4	1.0%	18	0.0%	0	0.0%	0	16.9%	18	0.0%	0	0.0%	0	0.0%	0	0.0%	0	0.0%	0	0.0%	0
BS36 1	0.8%	15	0.0%	0	0.0%	0	14.3%	15	0.0%	0	0.0%	0	0.0%	0	0.0%	0	0.0%	0	0.0%	0
BS36 2	2.0%	37	0.0%	0	0.0%	0	34.9%	37	0.0%	0	0.0%	0	0.0%	0	0.0%	0	0.0%	0	0.0%	0
BS4 1	1.0%	18	0.0%	0	0.0%	0	0.0%	0	0.0%	0	0.0%	0	15.3%	18	0.0%	0	0.0%	0	0.0%	0
BS4 2	1.7%	31	0.0%	0	0.0%	0	0.0%	0	0.0%	0	0.0%	0	0.0%	0	31.5%	31	0.0%	0	0.0%	0
BS4 3	1.3%	23	0.0%	0	0.0%	0	0.0%	0	0.0%	0	0.0%	0	0.0%	0	23.7%	23	0.0%	0	0.0%	0
BS4 4	1.9%	34	0.0%	0	0.0%	0	0.0%	0	0.0%	0	0.0%	0	0.0%	0	34.4%	34	0.0%	0	0.0%	0
BS4 5	0.6%	10	0.0%	0	0.0%	0	0.0%	0	0.0%	0	0.0%	0	0.0%	0	10.4%	10	0.0%	0	0.0%	0
BS5 0	0.9%	16	0.0%	0	0.0%	0	0.0%	0	0.0%	0	0.0%	0	0.0%	0	0.0%	0	0.0%	0	0.0%	0
BS5 6	2.2%	40	0.0%	0	0.0%	0	0.0%	0	0.0%	0	0.0%	0	0.0%	0	0.0%	0	0.0%	0	0.0%	0
BS5 7	2.1%	38	0.0%	0	0.0%	0	0.0%	0	0.0%	0	0.0%	0	0.0%	0	0.0%	0	0.0%	0	0.0%	0
BS5 8	1.0%	19	0.0%	0	0.0%	0	0.0%	0	0.0%	0	0.0%	0	0.0%	0	0.0%	0	0.0%	0	0.0%	0
BS5 9	1.4%	26	0.0%	0	0.0%	0	0.0%	0	0.0%	0	0.0%	0	0.0%	0	0.0%	0	0.0%	0	0.0%	0
BS6 5	2.0%	36	0.0%	0	0.0%	0	0.0%	0	0.0%	0	0.0%	0	0.0%	0	0.0%	0	0.0%	0	0.0%	0
BS6 6	1.6%	29	0.0%	0	0.0%	0	0.0%	0	0.0%	0	0.0%	0	0.0%	0	0.0%	0	0.0%	0	0.0%	0
BS6 7	1.6%	29	0.0%	0	0.0%	0	0.0%	0	0.0%	0	0.0%	0	0.0%	0	0.0%	0	0.0%	0	0.0%	0
BS7 0	2.7%	49	0.0%	0	0.0%	0	0.0%	0	0.0%	0	0.0%	0	0.0%	0	0.0%	0	0.0%	0	0.0%	0
BS7 8	1.6%	30	0.0%	0	0.0%	0	0.0%	0	0.0%	0	0.0%	0	0.0%	0	0.0%	0	0.0%	0	0.0%	0
BS7 9	2.5%	46	0.0%	0	0.0%	0	0.0%	0	0.0%	0	0.0%	0	0.0%	0	0.0%	0	0.0%	0	0.0%	0
BS8 1	0.3%	6	0.0%	0	0.0%	0	0.0%	0	0.0%	0	0.0%	0	0.0%	0	0.0%	0	0.0%	0	0.0%	0
BS8 2	1.0%	19	0.0%	0	0.0%	0	0.0%	0	0.0%	0	0.0%	0	0.0%	0	0.0%	0	0.0%	0	0.0%	0
BS8 3	1.1%	20	0.0%	0	0.0%	0	0.0%	0	0.0%	0	0.0%	0	0.0%	0	0.0%	0	0.0%	0	0.0%	0
BS8 4	1.6%	29	0.0%	0	0.0%	0	0.0%	0	0.0%	0	0.0%	0	0.0%	0	0.0%	0	0.0%	0	0.0%	0
BS9 1	1.5%	27	0.0%	0	0.0%	0	0.0%	0	0.0%	0	0.0%	0	0.0%	0	0.0%	0	0.0%	0	0.0%	0
BS9 2	1.8%	33	0.0%	0	0.0%	0	0.0%	0	0.0%	0	0.0%	0	0.0%	0	0.0%	0	0.0%	0	0.0%	0
BS9 3	0.5%	9	0.0%	0	0.0%	0	0.0%	0	0.0%	0	0.0%	0	0.0%	0	0.0%	0	0.0%	0	0.0%	0
BS9 4	0.9%	17	0.0%	0	0.0%	0	0.0%	0	0.0%	0	0.0%	0	0.0%	0	0.0%	0	0.0%	0	0.0%	0
Weighted base:		1822		105		133		105		107		103		120		98		79		56
Sample:		1822		100		104		101		100		102		111		100		100		100

Appendix 3:

Data Tabulations

By Q30 (Weighted) Part 1

Q30 Which of those centres do you visit the most?
Not those that said '(Don't visit any of these centres)' at Q29

	Total		Bristol City Centre		Arnside Road, Southmead		Bedminster		Broadwalk, Knowle		Church Road, St. George		Clifton Village		Crow Lane, Henbury		Fishponds		Gloucester Road		Henleaze	
Bristol City Centre	30.7%	493	100.0%	493	0.0%	0	0.0%	0	0.0%	0	0.0%	0	0.0%	0	0.0%	0	0.0%	0	0.0%	0	0.0%	0
Arnside Road, Southmead	2.1%	34	0.0%	0	100.0%	34	0.0%	0	0.0%	0	0.0%	0	0.0%	0	0.0%	0	0.0%	0	0.0%	0	0.0%	0
Bedminster	4.2%	68	0.0%	0	0.0%	0	100.0%	68	0.0%	0	0.0%	0	0.0%	0	0.0%	0	0.0%	0	0.0%	0	0.0%	0
Broadwalk, Knowle	4.7%	76	0.0%	0	0.0%	0	0.0%	0	100.0%	76	0.0%	0	0.0%	0	0.0%	0	0.0%	0	0.0%	0	0.0%	0
Church Road, St. George	3.8%	61	0.0%	0	0.0%	0	0.0%	0	0.0%	0	100.0%	61	0.0%	0	0.0%	0	0.0%	0	0.0%	0	0.0%	0
Clifton Village	5.1%	81	0.0%	0	0.0%	0	0.0%	0	0.0%	0	0.0%	0	100.0%	81	0.0%	0	0.0%	0	0.0%	0	0.0%	0
Crow Lane, Henbury	0.6%	10	0.0%	0	0.0%	0	0.0%	0	0.0%	0	0.0%	0	0.0%	0	100.0%	10	0.0%	0	0.0%	0	0.0%	0
Fishponds	10.7%	173	0.0%	0	0.0%	0	0.0%	0	0.0%	0	0.0%	0	0.0%	0	0.0%	0	100.0%	173	0.0%	0	0.0%	0
Gloucester Road	9.7%	155	0.0%	0	0.0%	0	0.0%	0	0.0%	0	0.0%	0	0.0%	0	0.0%	0	0.0%	0	100.0%	155	0.0%	0
Henleaze	4.1%	66	0.0%	0	0.0%	0	0.0%	0	0.0%	0	0.0%	0	0.0%	0	0.0%	0	0.0%	0	0.0%	0	100.0%	66
Lodge Causeway	2.4%	39	0.0%	0	0.0%	0	0.0%	0	0.0%	0	0.0%	0	0.0%	0	0.0%	0	0.0%	0	0.0%	0	0.0%	0
North Street, Southville	3.7%	60	0.0%	0	0.0%	0	0.0%	0	0.0%	0	0.0%	0	0.0%	0	0.0%	0	0.0%	0	0.0%	0	0.0%	0
North View, Westbury Park	0.2%	2	0.0%	0	0.0%	0	0.0%	0	0.0%	0	0.0%	0	0.0%	0	0.0%	0	0.0%	0	0.0%	0	0.0%	0
Oatlands Avenue, Whitchurch	2.5%	40	0.0%	0	0.0%	0	0.0%	0	0.0%	0	0.0%	0	0.0%	0	0.0%	0	0.0%	0	0.0%	0	0.0%	0
Ridingleaze, Lawrence Weston	0.9%	15	0.0%	0	0.0%	0	0.0%	0	0.0%	0	0.0%	0	0.0%	0	0.0%	0	0.0%	0	0.0%	0	0.0%	0
Shirehampton	2.1%	34	0.0%	0	0.0%	0	0.0%	0	0.0%	0	0.0%	0	0.0%	0	0.0%	0	0.0%	0	0.0%	0	0.0%	0
Stapleton Road	0.9%	14	0.0%	0	0.0%	0	0.0%	0	0.0%	0	0.0%	0	0.0%	0	0.0%	0	0.0%	0	0.0%	0	0.0%	0
Symes, Hartcliffe	2.1%	34	0.0%	0	0.0%	0	0.0%	0	0.0%	0	0.0%	0	0.0%	0	0.0%	0	0.0%	0	0.0%	0	0.0%	0
Westbury-on-Trym	4.5%	73	0.0%	0	0.0%	0	0.0%	0	0.0%	0	0.0%	0	0.0%	0	0.0%	0	0.0%	0	0.0%	0	0.0%	0
Whiteladies Road	5.0%	80	0.0%	0	0.0%	0	0.0%	0	0.0%	0	0.0%	0	0.0%	0	0.0%	0	0.0%	0	0.0%	0	0.0%	0
Weighted base:		1607		493		34		68		76		61		81		10		173		155		66
Sample:		1528		362		37		92		88		58		81		9		186		126		71

Q31 What do you like MOST about (CENTRE MENTIONED AT Q30)? [MR]
Not those that said '(Don't visit any of these centres)' at Q29

	Total		Bristol City Centre		Arnside Road, Southmead		Bedminster		Broadwalk, Knowle		Church Road, St. George		Clifton Village		Crow Lane, Henbury		Fishponds		Gloucester Road		Henleaze	
Close to home	32.8%	526	12.5%	62	37.8%	13	29.1%	20	57.8%	44	40.5%	25	49.1%	40	48.8%	5	43.1%	74	42.8%	66	32.7%	22
Attractive environment / nice place	13.0%	209	19.4%	95	13.3%	5	7.6%	5	0.0%	0	5.6%	3	30.1%	24	0.0%	0	2.1%	4	12.2%	19	13.5%	9
Familiar / know where everything is	12.5%	201	22.2%	109	10.6%	4	13.4%	9	3.3%	3	7.8%	5	0.5%	0	22.3%	2	14.5%	25	8.1%	13	14.4%	10
Good cafés / restaurants	11.7%	188	14.6%	72	0.0%	0	6.8%	5	0.0%	0	16.8%	10	16.7%	14	0.0%	0	6.8%	12	19.3%	30	7.2%	5
Shops - good range of independent shops	9.2%	147	1.3%	6	2.6%	1	5.4%	4	2.5%	2	5.1%	3	21.5%	17	0.0%	0	5.2%	9	39.4%	61	18.5%	12
Shops - good range of non-food shops generally	8.8%	142	7.3%	36	6.4%	2	9.3%	6	4.8%	4	9.4%	6	13.0%	11	0.0%	0	9.5%	16	12.4%	19	15.8%	10
Easy to get to by bus	6.8%	109	17.1%	84	1.3%	0	4.3%	3	2.0%	2	0.0%	0	0.5%	0	0.0%	0	3.3%	6	4.9%	8	0.0%	0
Easy to get to by car	6.7%	108	8.5%	42	6.8%	2	9.3%	6	0.0%	0	4.3%	3	0.0%	0	0.0%	0	8.3%	14	3.8%	6	2.7%	2
Close to family / friends	6.0%	97	5.0%	25	9.8%	3	2.1%	1	5.0%	4	0.5%	0	1.0%	1	0.0%	0	11.2%	19	11.4%	18	5.4%	4
Shops - good range of supermarkets	5.1%	82	1.3%	7	9.1%	3	3.2%	2	2.9%	2	6.5%	4	0.7%	1	25.0%	3	13.7%	24	2.3%	4	6.4%	4
Close to work / en route to work	4.8%	77	10.2%	50	3.2%	1	0.0%	0	4.1%	3	3.4%	2	0.5%	0	0.0%	0	1.1%	2	1.6%	3	3.3%	2
Shops - good range of affordable shops	4.4%	70	4.8%	24	4.4%	1	9.2%	6	1.9%	1	6.4%	4	2.1%	2	0.0%	0	9.6%	17	1.5%	2	6.6%	4
Good layout / shops close together / compact	4.3%	69	8.3%	41	0.0%	0	3.5%	2	3.3%	3	5.0%	3	0.5%	0	0.0%	0	1.1%	2	3.5%	5	0.0%	0
You can get everything you need there	3.6%	57	5.1%	25	0.0%	0	6.4%	4	3.4%	3	6.0%	4	0.5%	0	0.0%	0	0.6%	1	2.9%	4	7.1%	5
Shops - good range of clothing shops	3.4%	54	9.0%	45	0.0%	0	0.4%	0	1.2%	1	0.8%	0	0.7%	1	0.0%	0	1.5%	3	0.8%	1	0.9%	1
Shops - good range of bakers / butchers / greengrocers	3.3%	53	0.0%	0	1.3%	0	5.8%	4	0.0%	0	8.2%	5	0.7%	1	0.0%	0	0.6%	1	12.3%	19	15.0%	10
Shops - good range of 'high street' retailers	3.2%	51	8.0%	40	0.0%	0	0.4%	0	1.5%	1	0.0%	0	1.5%	1	0.0%	0	3.0%	5	0.5%	1	0.0%	0
Shops - good range of quality shops	3.1%	50	3.2%	16	2.6%	1	1.1%	1	0.6%	0	4.5%	3	2.9%	2	0.0%	0	2.9%	5	4.6%	7	1.8%	1
Nice atmosphere / friendly people	3.1%	49	2.0%	10	0.0%	0	0.3%	0	0.0%	0	0.7%	0	15.0%	12	0.0%	0	2.2%	4	4.9%	8	2.2%	1
Good leisure facilities (e.g. leisure centres, cinema, health and fitness clubs, etc)	2.9%	47	5.1%	25	1.4%	0	0.5%	0	6.7%	5	0.0%	0	2.2%	2	0.0%	0	1.8%	3	0.5%	1	3.5%	2
Good range of other services (e.g. library, hairdresser, vets etc.)	2.8%	45	1.6%	8	5.3%	2	3.1%	2	6.2%	5	4.5%	3	0.0%	0	0.0%	0	1.4%	2	0.7%	1	3.4%	2
Good pubs / bars	2.7%	44	2.6%	13	0.0%	0	4.9%	3	1.7%	1	1.6%	1	0.6%	0	0.0%	0	3.8%	7	5.8%	9	0.0%	0
Parking - it's easy to find a space	2.7%	43	2.4%	12	0.0%	0	3.1%	2	5.5%	4	0.8%	0	0.0%	0	0.0%	0	3.0%	5	0.3%	0	9.7%	6
Good for a day out	2.2%	36	5.9%	29	3.2%	1	0.0%	0	0.0%	0	0.0%	0	2.5%	2	0.0%	0	0.5%	1	1.5%	2	0.0%	0

	Total		Bristol City Centre		Arnside Road, Southmead		Bedminster		Broadwalk, Knowle		Church Road, St. George		Clifton Village		Crow Lane, Henbury		Fishponds		Gloucester Road		Henleaze	
Clean streets / well maintained	2.2%	35	3.0%	15	8.0%	3	0.0%	0	0.0%	0	4.2%	3	5.3%	4	0.0%	0	0.0%	0	2.7%	4	3.3%	2
Parking - it's free	1.7%	28	0.4%	2	0.0%	0	0.0%	0	1.5%	1	4.3%	3	0.0%	0	0.0%	0	1.0%	2	1.0%	2	6.1%	4
Shops - good opening hours / open on Sundays	1.6%	26	4.0%	20	1.3%	0	0.3%	0	0.9%	1	0.0%	0	0.0%	0	0.0%	0	0.0%	0	0.0%	0	0.0%	0
Has undercover shopping	1.5%	25	4.5%	22	0.0%	0	0.0%	0	2.3%	2	0.0%	0	0.0%	0	0.0%	0	0.0%	0	0.0%	0	0.0%	0
Good for financial services (e.g. banks / building societies)	1.1%	18	0.9%	4	2.7%	1	1.1%	1	3.6%	3	0.0%	0	0.0%	0	0.0%	0	1.7%	3	0.4%	1	0.0%	0
Traditional / quaint	0.8%	13	0.4%	2	0.0%	0	0.0%	0	0.0%	0	0.0%	0	6.2%	5	0.0%	0	1.5%	3	0.0%	0	0.0%	0
Quiet / not busy	0.8%	13	0.3%	2	0.0%	0	1.2%	1	3.3%	2	0.0%	0	0.0%	0	0.0%	0	0.0%	0	1.6%	3	0.0%	0
Feel safe (from crime) there / good security	0.7%	11	0.5%	3	0.0%	0	0.0%	0	1.7%	1	4.5%	3	0.0%	0	0.0%	0	2.7%	5	0.0%	0	0.0%	0
Shops - good range of independent shops	0.6%	10	0.0%	0	0.0%	0	0.3%	0	0.9%	1	0.0%	0	0.0%	0	0.0%	0	0.0%	0	4.4%	7	2.1%	1
Easy to get to by train	0.6%	9	0.8%	4	0.0%	0	0.0%	0	0.0%	0	3.6%	2	0.0%	0	0.0%	0	0.0%	0	0.0%	0	3.4%	2
Good market	0.6%	9	0.9%	4	0.0%	0	0.0%	0	0.0%	0	2.1%	1	0.0%	0	0.0%	0	0.2%	0	1.5%	2	0.0%	0
Traffic free areas / pedestrianisation	0.6%	9	1.4%	7	0.0%	0	1.2%	1	0.0%	0	0.0%	0	0.0%	0	0.0%	0	0.8%	1	0.0%	0	0.0%	0
Good disabled access	0.5%	8	0.5%	2	0.0%	0	0.0%	0	0.0%	0	0.0%	0	0.0%	0	0.0%	0	0.3%	0	0.0%	0	3.4%	2
Parking - it's cheap	0.5%	7	0.3%	2	1.3%	0	0.0%	0	0.0%	0	0.0%	0	0.0%	0	0.0%	0	0.5%	1	0.0%	0	1.2%	1
Parking - it's close to the shops	0.4%	6	0.0%	0	0.0%	0	0.0%	0	0.0%	0	0.0%	0	0.0%	0	0.0%	0	1.9%	3	0.3%	0	2.7%	2
Specific store is there: Primark	0.4%	6	1.2%	6	0.0%	0	0.0%	0	0.0%	0	0.0%	0	0.0%	0	0.0%	0	0.0%	0	0.0%	0	0.0%	0
Good covid distancing / safety measures / feel covid safe there	0.3%	5	0.5%	2	0.0%	0	0.0%	0	0.0%	0	0.0%	0	0.0%	0	0.0%	0	0.0%	0	0.0%	0	0.6%	0
Specific store is there: Aldi	0.2%	3	0.0%	0	0.0%	0	0.0%	0	0.0%	0	0.7%	0	0.0%	0	0.0%	0	1.5%	3	0.0%	0	0.0%	0
Specific store is there: Asda	0.2%	3	0.0%	0	0.0%	0	1.7%	1	0.0%	0	0.0%	0	0.0%	0	0.0%	0	0.0%	0	0.0%	0	0.0%	0
Good takeaways	0.1%	2	0.0%	0	0.0%	0	0.0%	0	0.0%	0	0.0%	0	0.0%	0	0.0%	0	0.0%	0	0.0%	0	0.0%	0
Specific store is there: B&M	0.1%	2	0.0%	0	0.0%	0	0.0%	0	2.7%	2	0.0%	0	0.0%	0	0.0%	0	0.0%	0	0.0%	0	0.0%	0
Specific store is there: Lidl	0.1%	2	0.0%	0	0.0%	0	0.0%	0	0.0%	0	0.0%	0	0.0%	0	0.0%	0	0.0%	0	0.0%	0	0.0%	0
Specific store is there: Iceland	0.1%	2	0.0%	0	0.0%	0	0.0%	0	2.2%	2	0.0%	0	0.0%	0	0.0%	0	0.0%	0	0.0%	0	0.0%	0
Diverse area	0.1%	1	0.1%	0	0.0%	0	0.0%	0	0.0%	0	0.0%	0	0.0%	0	0.0%	0	0.0%	0	0.4%	1	0.0%	0
Good toilets	0.1%	1	0.0%	0	0.0%	0	0.0%	0	1.2%	1	0.0%	0	0.0%	0	0.0%	0	0.0%	0	0.0%	0	0.0%	0
Good seating	0.1%	1	0.0%	0	0.0%	0	0.0%	0	1.2%	1	0.0%	0	0.0%	0	0.0%	0	0.0%	0	0.0%	0	0.0%	0
Specific store is there: Marks & Spencer	0.1%	1	0.0%	0	0.0%	0	0.0%	0	0.0%	0	0.0%	0	0.0%	0	0.0%	0	0.0%	0	0.0%	0	0.0%	0
Close to Park & Ride	0.0%	1	0.1%	1	0.0%	0	0.0%	0	0.0%	0	0.0%	0	0.0%	0	0.0%	0	0.0%	0	0.0%	0	0.0%	0
Specific store is there: Max Minerva's	0.0%	1	0.0%	0	0.0%	0	0.0%	0	0.0%	0	0.0%	0	0.0%	0	0.0%	0	0.0%	0	0.0%	0	0.0%	0
Specific store is there: Waitrose	0.0%	1	0.0%	0	0.0%	0	0.0%	0	0.0%	0	0.0%	0	0.0%	0	0.0%	0	0.0%	0	0.0%	0	0.9%	1
Specific store is there: Morrisons	0.0%	0	0.0%	0	0.0%	0	0.0%	0	0.0%	0	0.0%	0	0.0%	0	0.0%	0	0.3%	0	0.0%	0	0.0%	0

	Total		Bristol City Centre		Arnside Road, Southmead		Bedminster		Broadwalk, Knowle		Church Road, St. George		Clifton Village		Crow Lane, Henbury		Fishponds		Gloucester Road		Henleaze	
Specific store is there: Holland & Barrett	0.0%	0	0.0%	0	0.0%	0	0.0%	0	0.6%	0	0.0%	0	0.0%	0	0.0%	0	0.0%	0	0.0%	0	0.0%	0
Easy to get to by scooter	0.0%	0	0.0%	0	0.0%	0	0.0%	0	0.0%	0	0.0%	0	0.0%	0	0.0%	0	0.0%	0	0.0%	0	0.0%	0
Specific store is there: Boots	0.0%	0	0.0%	0	0.0%	0	0.0%	0	0.0%	0	0.0%	0	0.0%	0	0.0%	0	0.0%	0	0.0%	0	0.0%	0
Specific store is there: John Lewis	0.0%	0	0.0%	0	0.0%	0	0.0%	0	0.0%	0	0.0%	0	0.0%	0	0.0%	0	0.0%	0	0.0%	0	0.0%	0
Specific store is there: Sainsbury's	0.0%	0	0.0%	0	0.0%	0	0.0%	0	0.0%	0	0.0%	0	0.0%	0	0.0%	0	0.0%	0	0.0%	0	0.0%	0
Specific store is there: Card Factory	0.0%	0	0.0%	0	0.0%	0	0.0%	0	0.5%	0	0.0%	0	0.0%	0	0.0%	0	0.0%	0	0.0%	0	0.0%	0
Specific store is there: Co-op	0.0%	0	0.0%	0	0.0%	0	0.0%	0	0.0%	0	0.0%	0	0.0%	0	0.0%	0	0.0%	0	0.0%	0	0.0%	0
Fuel prices are low there	0.0%	0	0.0%	0	0.0%	0	0.0%	0	0.0%	0	0.0%	0	0.0%	0	0.0%	0	0.0%	0	0.0%	0	0.0%	0
Specific store is there: Waterstones	0.0%	0	0.1%	0	0.0%	0	0.0%	0	0.0%	0	0.0%	0	0.0%	0	0.0%	0	0.0%	0	0.0%	0	0.0%	0
Specific store is there: B&Q	0.0%	0	0.0%	0	0.0%	0	0.0%	0	0.0%	0	0.0%	0	0.0%	0	0.0%	0	0.0%	0	0.0%	0	0.0%	0
Specific store is there: Tesco	0.0%	0	0.0%	0	0.0%	0	0.0%	0	0.0%	0	0.3%	0	0.0%	0	0.0%	0	0.0%	0	0.0%	0	0.0%	0
(Nothing)	7.7%	123	7.6%	37	18.7%	6	20.5%	14	8.9%	7	1.9%	1	7.7%	6	26.3%	3	5.8%	10	5.2%	8	1.8%	1
(Don’t know / varies)	1.2%	19	2.3%	11	0.0%	0	1.1%	1	0.0%	0	0.9%	1	0.0%	0	0.0%	0	0.0%	0	0.0%	0	0.0%	0
Weighted base:		1607		493		34		68		76		61		81		10		173		155		66
Sample:		1528		362		37		92		88		58		81		9		186		126		71

	Total		Bristol City Centre		Arnside Road, Southmead		Bedminster		Broadwalk, Knowle		Church Road, St. George		Clifton Village		Crow Lane, Henbury		Fishponds		Gloucester Road		Henleaze	

Q32 Why do you like least about (CENTRE MENTIONED IN Q30)? [MR]
Not those that said '(Don't visit any of these centres)' at Q29

Parking - expensive parking	11.3%	182	30.3%	149	0.0%	0	2.1%	1	1.7%	1	4.2%	3	17.3%	14	0.0%	0	0.2%	0	0.0%	0	3.3%	2
Dirty streets / poorly maintained	10.9%	175	16.6%	82	2.6%	1	23.5%	16	6.3%	5	12.0%	7	0.0%	0	0.0%	0	7.8%	13	10.5%	16	0.0%	0
Parking - not enough spaces available / hard to park	10.7%	173	7.0%	35	5.8%	2	6.7%	5	2.7%	2	4.7%	3	21.9%	18	4.2%	0	8.7%	15	17.5%	27	20.8%	14
Traffic congestion	10.4%	168	12.2%	60	10.6%	4	2.4%	2	0.0%	0	7.0%	4	10.7%	9	0.0%	0	14.7%	25	27.2%	42	0.9%	1
Needs an update / revamp	6.9%	111	9.1%	45	2.6%	1	18.7%	13	18.2%	14	16.2%	10	0.7%	1	22.3%	2	8.3%	14	2.0%	3	0.0%	0
Too many empty shops	5.5%	88	11.1%	55	0.0%	0	8.6%	6	10.1%	8	5.6%	3	0.7%	1	0.0%	0	1.0%	2	0.4%	1	2.6%	2
Too busy / noisy	5.2%	83	11.0%	54	0.0%	0	1.2%	1	0.0%	0	5.3%	3	0.0%	0	0.0%	0	3.3%	6	9.4%	15	0.0%	0
Shops - need more / better range of non-food shops generally	5.1%	81	1.9%	9	3.8%	1	9.9%	7	10.6%	8	5.1%	3	2.2%	2	0.0%	0	5.3%	9	1.6%	2	5.9%	4
Parking - is inconveniently located	5.0%	80	5.0%	24	1.3%	0	5.8%	4	3.9%	3	4.9%	3	14.4%	12	0.0%	0	3.8%	7	2.0%	3	6.8%	5
Parking - no free parking	4.9%	78	10.1%	50	0.0%	0	5.2%	4	0.0%	0	0.0%	0	0.0%	0	0.0%	0	0.6%	1	7.2%	11	0.0%	0
Not attractive / poor environment	3.5%	56	3.2%	16	0.0%	0	11.0%	7	8.2%	6	4.9%	3	0.0%	0	48.8%	5	2.7%	5	0.8%	1	0.0%	0
Lack of security / don't feel safe (from crime)	3.2%	52	5.4%	27	3.0%	1	6.5%	4	0.4%	0	5.0%	3	0.0%	0	22.3%	2	2.7%	5	0.0%	0	0.0%	0
Shops - need more / better clothes shops	3.1%	50	3.8%	19	1.3%	0	1.3%	1	5.4%	4	0.0%	0	0.0%	0	0.0%	0	7.4%	13	0.0%	0	3.7%	2
Shops - need longer opening hours / more open on Sundays	2.8%	44	5.5%	27	0.0%	0	0.0%	0	2.5%	2	4.5%	3	0.0%	0	0.0%	0	0.0%	0	2.5%	4	2.7%	2
Not enough / poor quality public toilets	2.6%	42	1.6%	8	6.8%	2	4.3%	3	1.1%	1	0.0%	0	3.9%	3	0.0%	0	3.3%	6	1.8%	3	6.5%	4
Shops - need more independent shops	2.5%	40	3.8%	19	0.0%	0	2.3%	2	0.0%	0	0.8%	0	1.5%	1	0.0%	0	6.0%	10	0.3%	0	1.2%	1
Hard to get to by bus	2.0%	32	4.1%	20	11.2%	4	1.6%	1	1.2%	1	0.8%	0	1.5%	1	0.0%	0	1.9%	3	0.0%	0	0.0%	0
Not enough leisure facilities (e.g. leisure centres, cinema, health and fitness clubs, etc)	1.9%	31	0.7%	3	0.0%	0	5.0%	3	0.0%	0	2.1%	1	0.0%	0	0.0%	0	4.3%	7	5.6%	9	0.6%	0
Shops - need more / better range of supermarkets	1.8%	29	1.2%	6	0.0%	0	0.6%	0	6.4%	5	0.0%	0	3.9%	3	0.0%	0	3.4%	6	1.5%	2	0.0%	0
Too many charity shops	1.7%	27	0.6%	3	0.0%	0	7.0%	5	0.0%	0	0.0%	0	0.0%	0	0.0%	0	2.6%	4	0.6%	1	10.1%	7
Shops - need more 'high street' retailers	1.6%	26	0.8%	4	1.3%	0	6.9%	5	6.0%	5	0.0%	0	4.6%	4	0.0%	0	3.7%	6	0.0%	0	0.0%	0
Lack of undercover shopping	1.4%	23	1.5%	7	0.0%	0	3.5%	2	0.0%	0	0.0%	0	0.0%	0	0.0%	0	0.6%	1	2.0%	3	2.7%	2
Poor atmosphere / unfriendly people	1.4%	23	2.4%	12	6.8%	2	0.6%	0	0.4%	0	0.8%	0	0.0%	0	0.0%	0	0.0%	0	0.0%	0	3.4%	2
Shops - need more affordable shops	1.4%	22	2.8%	14	0.0%	0	0.0%	0	2.2%	2	0.0%	0	5.2%	4	0.0%	0	0.0%	0	0.0%	0	3.7%	2
Not enough financial	1.3%	21	0.4%	2	3.2%	1	0.6%	0	1.7%	1	4.5%	3	0.0%	0	0.0%	0	1.8%	3	0.0%	0	3.8%	3

	Total		Bristol City Centre		Arnside Road, Southmead		Bedminster		Broadwalk, Knowle		Church Road, St. George		Clifton Village		Crow Lane, Henbury		Fishponds		Gloucester Road		Henleaze	
services (e.g. banks / building societies)																						
Shops - need more quality shops	1.3%	21	2.7%	13	0.0%	0	1.8%	1	2.7%	2	0.0%	0	0.0%	0	0.0%	0	1.6%	3	0.0%	0	0.0%	0
Lack of covid distancing / safety measures / don't feel covid safe there	1.2%	20	2.8%	14	0.0%	0	0.0%	0	0.0%	0	0.0%	0	0.0%	0	0.0%	0	0.0%	0	0.7%	1	3.3%	2
Poor quality pavements	1.2%	19	0.6%	3	8.8%	3	1.8%	1	0.0%	0	0.0%	0	0.0%	0	0.0%	0	0.3%	0	3.9%	6	0.0%	0
Not enough / poor quality cafés / restaurants	1.2%	19	1.1%	5	6.8%	2	0.4%	0	0.0%	0	3.6%	2	0.0%	0	0.0%	0	0.0%	0	0.0%	0	3.5%	2
Not enough other services (e.g. library, hairdresser, vets etc.)	1.0%	16	1.5%	8	9.5%	3	0.0%	0	0.0%	0	0.0%	0	0.0%	0	0.0%	0	0.0%	0	1.8%	3	0.6%	0
Shops - need more bakers / butchers / greengrocers	1.0%	16	0.8%	4	0.0%	0	1.7%	1	1.2%	1	0.0%	0	0.0%	0	0.0%	0	1.1%	2	0.0%	0	0.0%	0
Poor nightlife	0.9%	15	0.9%	4	0.0%	0	2.3%	2	0.0%	0	4.2%	3	0.0%	0	0.0%	0	0.0%	0	1.5%	2	3.3%	2
Not enough / poor quality pubs / bars	0.9%	14	1.0%	5	15.2%	5	0.0%	0	0.9%	1	0.0%	0	0.0%	0	0.0%	0	1.9%	3	0.0%	0	0.0%	0
Not enough / poor quality seating areas	0.9%	14	1.4%	7	0.0%	0	3.1%	2	0.0%	0	0.0%	0	0.0%	0	0.0%	0	0.0%	0	1.6%	2	0.0%	0
Poor layout / shops too far apart	0.8%	14	0.7%	3	0.0%	0	0.0%	0	0.0%	0	6.3%	4	2.6%	2	0.0%	0	0.0%	0	0.0%	0	0.0%	0
Lack of pedestrianised areas	0.8%	13	0.7%	3	0.0%	0	3.1%	2	0.0%	0	0.0%	0	0.0%	0	0.0%	0	0.0%	0	0.6%	1	0.0%	0
Too many takeaways	0.8%	13	0.4%	2	1.3%	0	0.0%	0	0.0%	0	0.8%	0	0.0%	0	0.0%	0	2.6%	4	0.3%	0	0.0%	0
Poor quality road surfaces	0.6%	10	0.4%	2	10.1%	3	1.8%	1	0.0%	0	0.0%	0	0.0%	0	0.0%	0	0.3%	0	1.8%	3	0.0%	0
Too many cafes	0.6%	10	0.0%	0	0.0%	0	0.6%	0	0.0%	0	1.6%	1	0.0%	0	0.0%	0	0.0%	0	2.4%	4	0.0%	0
Too many betting shops	0.6%	9	0.9%	5	1.3%	0	0.9%	1	0.0%	0	0.0%	0	0.0%	0	0.0%	0	1.5%	3	0.0%	0	1.8%	1
Poor market	0.5%	8	1.1%	5	0.0%	0	0.0%	0	0.0%	0	0.0%	0	0.0%	0	0.0%	0	1.6%	3	0.0%	0	0.0%	0
Pavements are too narrow	0.5%	8	0.0%	0	0.0%	0	0.0%	0	0.0%	0	0.0%	0	0.0%	0	0.0%	0	0.0%	0	4.6%	7	0.0%	0
Poor disabled access	0.4%	7	0.2%	1	0.0%	0	0.0%	0	1.7%	1	0.0%	0	1.0%	1	0.0%	0	0.0%	0	0.8%	1	0.0%	0
Hard to get to by car	0.4%	6	1.2%	6	0.0%	0	0.0%	0	0.0%	0	0.0%	0	0.0%	0	0.0%	0	0.0%	0	0.0%	0	0.0%	0
Too many drunk people	0.4%	6	0.5%	3	0.0%	0	0.0%	0	0.0%	0	5.0%	3	0.0%	0	0.0%	0	0.0%	0	0.0%	0	0.0%	0
Too many beggars	0.3%	6	1.0%	5	0.0%	0	0.3%	0	0.0%	0	0.0%	0	0.0%	0	0.0%	0	0.0%	0	0.0%	0	0.0%	0
Too many homeless people	0.3%	5	0.9%	4	0.0%	0	0.0%	0	0.0%	0	0.0%	0	0.0%	0	0.0%	0	0.0%	0	0.0%	0	0.0%	0
Hard to get to by train	0.3%	5	1.0%	5	0.0%	0	0.0%	0	0.0%	0	0.0%	0	0.0%	0	0.0%	0	0.0%	0	0.0%	0	0.0%	0
Too much regeneration happening in the area	0.3%	4	0.0%	0	0.0%	0	2.7%	2	1.2%	1	0.0%	0	0.0%	0	0.0%	0	0.5%	1	0.0%	0	0.0%	0
The pedestrianisation of Princess Victoria Street	0.3%	4	0.0%	0	0.0%	0	0.0%	0	0.0%	0	0.0%	0	5.1%	4	0.0%	0	0.0%	0	0.0%	0	0.0%	0
Too far away	0.2%	4	0.4%	2	0.0%	0	0.0%	0	0.0%	0	0.0%	0	0.0%	0	0.0%	0	0.0%	0	1.4%	2	0.0%	0
Too many old people	0.1%	2	0.0%	0	0.0%	0	0.0%	0	0.0%	0	0.0%	0	0.0%	0	0.0%	0	0.0%	0	0.0%	0	0.0%	0
Doesn't have any public toilets	0.1%	2	0.0%	0	0.0%	0	0.0%	0	0.0%	0	1.5%	1	0.0%	0	0.0%	0	0.3%	0	0.0%	0	0.0%	0
Unsafe due to scooters being used there	0.1%	1	0.0%	0	0.0%	0	0.0%	0	0.0%	0	0.0%	0	0.7%	1	0.0%	0	0.0%	0	0.3%	0	0.0%	0
Roads are too narrow	0.1%	1	0.0%	0	0.0%	0	0.0%	0	0.0%	0	0.0%	0	0.0%	0	0.0%	0	0.0%	0	0.0%	0	0.0%	0
Too many estate agents	0.1%	1	0.0%	0	0.0%	0	0.0%	0	0.0%	0	0.0%	0	0.0%	0	0.0%	0	0.0%	0	0.0%	0	0.0%	0

	Total		Bristol City Centre		Arnside Road, Southmead		Bedminster		Broadwalk, Knowle		Church Road, St. George		Clifton Village		Crow Lane, Henbury		Fishponds		Gloucester Road		Henleaze	
Too hilly	0.1%	1	0.0%	0	0.0%	0	0.0%	0	0.0%	0	0.0%	0	0.0%	0	0.0%	0	0.0%	0	0.0%	0	0.0%	0
Too many drug users	0.1%	1	0.2%	1	0.0%	0	0.0%	0	0.0%	0	0.0%	0	0.0%	0	0.0%	0	0.0%	0	0.0%	0	0.0%	0
Air pollution	0.0%	1	0.0%	0	0.0%	0	0.0%	0	0.0%	0	0.0%	0	0.0%	0	0.0%	0	0.0%	0	0.4%	1	0.0%	0
Too many students	0.0%	1	0.0%	0	0.0%	0	0.0%	0	0.0%	0	0.0%	0	0.7%	1	0.0%	0	0.0%	0	0.0%	0	0.0%	0
Too many supermarkets	0.0%	0	0.1%	0	0.0%	0	0.0%	0	0.0%	0	0.0%	0	0.0%	0	0.0%	0	0.0%	0	0.0%	0	0.0%	0
Too many barbers / hairdressers	0.0%	0	0.0%	0	0.0%	0	0.0%	0	0.0%	0	0.0%	0	0.0%	0	0.0%	0	0.3%	0	0.0%	0	0.0%	0
Specific store is missing: Waitrose	0.0%	0	0.0%	0	0.0%	0	0.0%	0	0.0%	0	0.0%	0	0.0%	0	0.0%	0	0.3%	0	0.0%	0	0.0%	0
Specific store is missing: Marks & Spencer	0.0%	0	0.1%	0	0.0%	0	0.0%	0	0.0%	0	0.0%	0	0.0%	0	0.0%	0	0.0%	0	0.0%	0	0.0%	0
Bicyles using paths	0.0%	0	0.1%	0	0.0%	0	0.0%	0	0.0%	0	0.0%	0	0.0%	0	0.0%	0	0.0%	0	0.0%	0	0.0%	0
Needs more rubbish bins	0.0%	0	0.0%	0	0.0%	0	0.0%	0	0.0%	0	0.0%	0	0.0%	0	0.0%	0	0.0%	0	0.0%	0	0.0%	0
(Nothing)	26.1%	420	9.1%	45	26.1%	9	18.1%	12	29.0%	22	34.5%	21	32.7%	27	47.0%	5	40.7%	70	25.5%	40	40.4%	27
(Don’t know / varies)	2.0%	32	2.0%	10	6.6%	2	4.2%	3	0.0%	0	0.0%	0	1.5%	1	0.0%	0	1.3%	2	1.6%	2	0.0%	0
Weighted base:		1607		493		34		68		76		61		81		10		173		155		66
Sample:		1528		362		37		92		88		58		81		9		186		126		71

Appendix 4:

Data Tabulations

By Q30 (Weighted) Part 2

Q30 Which of those centres do you visit the most?
Not those that said '(Don't visit any of these centres)' at Q29

	Total		Lodge Causeway		North Street, Southville		North View, Westbury Park		Oatlands Avenue, Whitchurch		Ridingleaze, Lawrence Weston		Shirehampton		Stapleton Road		Symes, Hartcliffe		Westbury-on-Trym		Whiteladies Road	
Bristol City Centre	30.7%	493	0.0%	0	0.0%	0	0.0%	0	0.0%	0	0.0%	0	0.0%	0	0.0%	0	0.0%	0	0.0%	0	0.0%	0
Arnside Road, Southmead	2.1%	34	0.0%	0	0.0%	0	0.0%	0	0.0%	0	0.0%	0	0.0%	0	0.0%	0	0.0%	0	0.0%	0	0.0%	0
Bedminster	4.2%	68	0.0%	0	0.0%	0	0.0%	0	0.0%	0	0.0%	0	0.0%	0	0.0%	0	0.0%	0	0.0%	0	0.0%	0
Broadwalk, Knowle	4.7%	76	0.0%	0	0.0%	0	0.0%	0	0.0%	0	0.0%	0	0.0%	0	0.0%	0	0.0%	0	0.0%	0	0.0%	0
Church Road, St. George	3.8%	61	0.0%	0	0.0%	0	0.0%	0	0.0%	0	0.0%	0	0.0%	0	0.0%	0	0.0%	0	0.0%	0	0.0%	0
Clifton Village	5.1%	81	0.0%	0	0.0%	0	0.0%	0	0.0%	0	0.0%	0	0.0%	0	0.0%	0	0.0%	0	0.0%	0	0.0%	0
Crow Lane, Henbury	0.6%	10	0.0%	0	0.0%	0	0.0%	0	0.0%	0	0.0%	0	0.0%	0	0.0%	0	0.0%	0	0.0%	0	0.0%	0
Fishponds	10.7%	173	0.0%	0	0.0%	0	0.0%	0	0.0%	0	0.0%	0	0.0%	0	0.0%	0	0.0%	0	0.0%	0	0.0%	0
Gloucester Road	9.7%	155	0.0%	0	0.0%	0	0.0%	0	0.0%	0	0.0%	0	0.0%	0	0.0%	0	0.0%	0	0.0%	0	0.0%	0
Henleaze	4.1%	66	0.0%	0	0.0%	0	0.0%	0	0.0%	0	0.0%	0	0.0%	0	0.0%	0	0.0%	0	0.0%	0	0.0%	0
Lodge Causeway	2.4%	39	100.0%	39	0.0%	0	0.0%	0	0.0%	0	0.0%	0	0.0%	0	0.0%	0	0.0%	0	0.0%	0	0.0%	0
North Street, Southville	3.7%	60	0.0%	0	100.0%	60	0.0%	0	0.0%	0	0.0%	0	0.0%	0	0.0%	0	0.0%	0	0.0%	0	0.0%	0
North View, Westbury Park	0.2%	2	0.0%	0	0.0%	0	100.0%	2	0.0%	0	0.0%	0	0.0%	0	0.0%	0	0.0%	0	0.0%	0	0.0%	0
Oatlands Avenue, Whitchurch	2.5%	40	0.0%	0	0.0%	0	0.0%	0	100.0%	40	0.0%	0	0.0%	0	0.0%	0	0.0%	0	0.0%	0	0.0%	0
Ridingleaze, Lawrence Weston	0.9%	15	0.0%	0	0.0%	0	0.0%	0	0.0%	0	100.0%	15	0.0%	0	0.0%	0	0.0%	0	0.0%	0	0.0%	0
Shirehampton	2.1%	34	0.0%	0	0.0%	0	0.0%	0	0.0%	0	0.0%	0	100.0%	34	0.0%	0	0.0%	0	0.0%	0	0.0%	0
Stapleton Road	0.9%	14	0.0%	0	0.0%	0	0.0%	0	0.0%	0	0.0%	0	0.0%	0	100.0%	14	0.0%	0	0.0%	0	0.0%	0
Symes, Hartcliffe	2.1%	34	0.0%	0	0.0%	0	0.0%	0	0.0%	0	0.0%	0	0.0%	0	0.0%	0	100.0%	34	0.0%	0	0.0%	0
Westbury-on-Trym	4.5%	73	0.0%	0	0.0%	0	0.0%	0	0.0%	0	0.0%	0	0.0%	0	0.0%	0	0.0%	0	100.0%	73	0.0%	0
Whiteladies Road	5.0%	80	0.0%	0	0.0%	0	0.0%	0	0.0%	0	0.0%	0	0.0%	0	0.0%	0	0.0%	0	0.0%	0	100.0%	80
Weighted base:		1607		39		60		2		40		15		34		14		34		73		80
Sample:		1528		34		60		5		50		16		37		13		38		80		85

	Total		Lodge Causeway		North Street, Southville		North View, Westbury Park		Oatlands Avenue, Whitchurch		Ridingleaze, Lawrence Weston		Shirehampton		Stapleton Road		Symes, Hartcliffe		Westbury-on-Trym		Whiteladies Road	

Q31 What do you like MOST about (CENTRE MENTIONED AT Q30)? [MR]
Not those that said '(Don't visit any of these centres)' at Q29

Close to home	32.8%	526	27.7%	11	36.2%	22	49.0%	1	58.5%	23	55.9%	8	63.5%	21	29.8%	4	29.9%	10	26.7%	19	45.3%	36
Attractive environment / nice place	13.0%	209	0.0%	0	10.8%	6	0.0%	0	4.2%	2	2.9%	0	9.0%	3	0.0%	0	0.0%	0	25.8%	19	17.2%	14
Familiar / know where everything is	12.5%	201	0.0%	0	11.6%	7	0.0%	0	4.4%	2	5.8%	1	9.3%	3	1.4%	0	0.0%	0	9.8%	7	2.1%	2
Good cafés / restaurants	11.7%	188	6.7%	3	29.3%	18	17.0%	0	0.8%	0	0.0%	0	0.0%	0	0.0%	0	0.0%	0	5.3%	4	20.6%	16
Shops - good range of independent shops	9.2%	147	0.0%	0	17.9%	11	0.0%	0	0.0%	0	0.0%	0	0.0%	0	2.9%	0	10.0%	3	10.0%	7	12.1%	10
Shops - good range of non-food shops generally	8.8%	142	7.8%	3	10.0%	6	17.0%	0	0.0%	0	0.0%	0	1.2%	0	6.8%	1	13.0%	4	11.4%	8	9.7%	8
Easy to get to by bus	6.8%	109	1.2%	0	0.5%	0	0.0%	0	0.0%	0	0.0%	0	0.0%	0	0.0%	0	0.0%	0	3.1%	2	3.5%	3
Easy to get to by car	6.7%	108	17.6%	7	5.2%	3	0.0%	0	19.5%	8	15.0%	2	8.1%	3	0.0%	0	1.2%	0	7.8%	6	5.7%	5
Close to family / friends	6.0%	97	6.7%	3	1.2%	1	0.0%	0	6.1%	2	0.0%	0	3.7%	1	17.1%	2	8.3%	3	10.0%	7	2.8%	2
Shops - good range of supermarkets	5.1%	82	4.6%	2	3.6%	2	34.0%	1	4.7%	2	5.8%	1	0.0%	0	21.0%	3	17.8%	6	10.2%	7	7.0%	6
Close to work / en route to work	4.8%	77	0.0%	0	11.4%	7	0.0%	0	3.3%	1	0.0%	0	1.3%	0	0.0%	0	0.0%	0	0.0%	0	6.5%	5
Shops - good range of affordable shops	4.4%	70	0.0%	0	7.8%	5	0.0%	0	0.0%	0	0.0%	0	0.0%	0	3.4%	0	0.0%	0	3.6%	3	0.8%	1
Good layout / shops close together / compact	4.3%	69	1.1%	0	7.3%	4	0.0%	0	0.0%	0	15.0%	2	3.8%	1	0.0%	0	0.0%	0	0.6%	0	4.0%	3
You can get everything you need there	3.6%	57	3.3%	1	3.5%	2	17.0%	0	0.0%	0	5.7%	1	2.6%	1	0.0%	0	1.2%	0	4.9%	4	1.8%	1
Shops - good range of clothing shops	3.4%	54	1.2%	0	0.0%	0	0.0%	0	0.0%	0	0.0%	0	0.0%	0	0.0%	0	3.2%	1	1.3%	1	0.8%	1
Shops - good range of bakers / butchers / greengrocers	3.3%	53	0.0%	0	7.9%	5	0.0%	0	0.0%	0	0.0%	0	2.5%	1	21.0%	3	0.0%	0	1.9%	1	4.3%	3
Shops - good range of 'high street' retailers	3.2%	51	0.0%	0	0.0%	0	0.0%	0	0.0%	0	0.0%	0	0.0%	0	0.0%	0	1.0%	0	0.0%	0	2.8%	2
Shops - good range of quality shops	3.1%	50	2.1%	1	1.0%	1	0.0%	0	0.0%	0	15.0%	2	2.6%	1	0.0%	0	6.2%	2	8.2%	6	1.0%	1
Nice atmosphere / friendly people	3.1%	49	0.0%	0	11.9%	7	0.0%	0	0.0%	0	5.8%	1	2.6%	1	0.0%	0	0.0%	0	0.0%	0	6.1%	5
Good leisure facilities (e.g. leisure centres, cinema, health and fitness clubs, etc)	2.9%	47	12.8%	5	0.0%	0	0.0%	0	0.0%	0	0.0%	0	0.0%	0	0.0%	0	0.0%	0	2.3%	2	1.4%	1
Good range of other services (e.g. library, hairdresser, vets etc.)	2.8%	45	5.6%	2	5.2%	3	0.0%	0	2.5%	1	5.7%	1	2.5%	1	3.4%	0	0.0%	0	10.0%	7	5.0%	4
Good pubs / bars	2.7%	44	5.5%	2	9.4%	6	0.0%	0	0.0%	0	0.0%	0	1.3%	0	0.0%	0	0.0%	0	0.0%	0	1.7%	1
Parking - it's easy to find a space	2.7%	43	0.8%	0	0.0%	0	24.5%	1	4.2%	2	0.0%	0	9.2%	3	0.0%	0	1.4%	0	8.8%	6	0.0%	0
Good for a day out	2.2%	36	0.0%	0	0.5%	0	0.0%	0	0.8%	0	0.0%	0	0.0%	0	0.0%	0	0.0%	0	0.0%	0	0.0%	0

	Total		Lodge Causeway		North Street, Southville		North View, Westbury Park		Oatlands Avenue, Whitchurch		Ridingleaze, Lawrence Weston		Shirehampton		Stapleton Road		Symes, Hartcliffe		Westbury-on-Trym		Whiteladies Road	
Clean streets / well maintained	2.2%	35	0.0%	0	0.5%	0	0.0%	0	10.7%	4	0.0%	0	0.0%	0	0.0%	0	0.0%	0	0.0%	0	0.0%	0
Parking - it's free	1.7%	28	16.7%	6	0.0%	0	0.0%	0	3.4%	1	0.0%	0	8.1%	3	0.0%	0	0.0%	0	5.9%	4	0.0%	0
Shops - good opening hours / open on Sundays	1.6%	26	6.7%	3	0.0%	0	0.0%	0	0.0%	0	0.0%	0	0.0%	0	0.0%	0	0.0%	0	3.1%	2	0.0%	0
Has undercover shopping	1.5%	25	2.3%	1	0.0%	0	0.0%	0	0.0%	0	0.0%	0	0.0%	0	0.0%	0	0.0%	0	0.0%	0	0.0%	0
Good for financial services (e.g. banks / building societies)	1.1%	18	0.0%	0	2.0%	1	0.0%	0	0.0%	0	0.0%	0	0.0%	0	0.0%	0	0.0%	0	6.4%	5	0.0%	0
Traditional / quaint	0.8%	13	0.0%	0	0.0%	0	0.0%	0	0.0%	0	0.0%	0	0.0%	0	0.0%	0	0.0%	0	4.9%	4	0.0%	0
Quiet / not busy	0.8%	13	0.0%	0	1.0%	1	0.0%	0	4.3%	2	0.0%	0	5.3%	2	0.0%	0	0.0%	0	2.3%	2	0.0%	0
Feel safe (from crime) there / good security	0.7%	11	0.0%	0	0.0%	0	0.0%	0	0.0%	0	0.0%	0	0.0%	0	0.0%	0	0.0%	0	0.0%	0	0.0%	0
Shops - good range of independent shops	0.6%	10	0.0%	0	0.0%	0	0.0%	0	0.0%	0	0.0%	0	0.0%	0	0.0%	0	0.0%	0	0.0%	0	1.5%	1
Easy to get to by train	0.6%	9	0.0%	0	0.0%	0	0.0%	0	0.0%	0	0.0%	0	0.0%	0	0.0%	0	0.0%	0	0.0%	0	1.1%	1
Good market	0.6%	9	0.0%	0	0.5%	0	0.0%	0	0.0%	0	0.0%	0	0.0%	0	0.0%	0	0.0%	0	0.0%	0	0.8%	1
Traffic free areas / pedestrianisation	0.6%	9	0.0%	0	0.0%	0	0.0%	0	0.0%	0	0.0%	0	0.0%	0	0.0%	0	0.0%	0	0.0%	0	0.0%	0
Good disabled access	0.5%	8	5.5%	2	0.0%	0	0.0%	0	0.0%	0	0.0%	0	0.0%	0	0.0%	0	0.0%	0	0.8%	1	0.0%	0
Parking - it's cheap	0.5%	7	2.5%	1	0.0%	0	0.0%	0	0.0%	0	0.0%	0	0.0%	0	0.0%	0	0.0%	0	3.6%	3	0.0%	0
Parking - it's close to the shops	0.4%	6	2.5%	1	0.0%	0	0.0%	0	0.0%	0	0.0%	0	0.0%	0	0.0%	0	0.0%	0	0.0%	0	0.0%	0
Specific store is there: Primark	0.4%	6	0.0%	0	0.0%	0	0.0%	0	0.0%	0	0.0%	0	0.0%	0	0.0%	0	0.0%	0	0.0%	0	0.0%	0
Good covid distancing / safety measures / feel covid safe there	0.3%	5	6.3%	2	0.0%	0	0.0%	0	0.0%	0	0.0%	0	0.0%	0	0.0%	0	0.0%	0	0.0%	0	0.0%	0
Specific store is there: Aldi	0.2%	3	0.0%	0	0.0%	0	0.0%	0	0.0%	0	0.0%	0	0.0%	0	0.0%	0	0.0%	0	0.0%	0	0.0%	0
Specific store is there: Asda	0.2%	3	0.0%	0	0.0%	0	0.0%	0	3.3%	1	0.0%	0	0.0%	0	0.0%	0	0.0%	0	0.0%	0	0.0%	0
Good takeaways	0.1%	2	0.0%	0	1.0%	1	0.0%	0	4.1%	2	0.0%	0	0.0%	0	0.0%	0	0.0%	0	0.0%	0	0.0%	0
Specific store is there: B&M	0.1%	2	0.0%	0	0.0%	0	0.0%	0	0.0%	0	0.0%	0	0.0%	0	0.0%	0	0.0%	0	0.0%	0	0.0%	0
Specific store is there: Lidl	0.1%	2	0.0%	0	0.0%	0	0.0%	0	0.0%	0	11.9%	2	0.0%	0	0.0%	0	0.0%	0	0.0%	0	0.0%	0
Specific store is there: Iceland	0.1%	2	0.0%	0	0.0%	0	0.0%	0	0.0%	0	0.0%	0	0.0%	0	0.0%	0	0.0%	0	0.0%	0	0.0%	0
Diverse area	0.1%	1	0.0%	0	0.0%	0	0.0%	0	0.0%	0	0.0%	0	0.0%	0	0.0%	0	0.0%	0	0.0%	0	0.0%	0
Good toilets	0.1%	1	0.0%	0	0.0%	0	0.0%	0	0.0%	0	0.0%	0	0.0%	0	0.0%	0	0.0%	0	0.0%	0	0.0%	0
Good seating	0.1%	1	0.0%	0	0.0%	0	0.0%	0	0.0%	0	0.0%	0	0.0%	0	0.0%	0	0.0%	0	0.0%	0	0.0%	0
Specific store is there: Marks & Spencer	0.1%	1	0.0%	0	0.0%	0	0.0%	0	0.0%	0	0.0%	0	0.0%	0	0.0%	0	0.0%	0	0.0%	0	0.8%	1
Close to Park & Ride	0.0%	1	0.0%	0	0.0%	0	0.0%	0	0.0%	0	0.0%	0	0.0%	0	0.0%	0	0.0%	0	0.0%	0	0.0%	0
Specific store is there: Max Minerva's	0.0%	1	0.0%	0	0.0%	0	24.5%	1	0.0%	0	0.0%	0	0.0%	0	0.0%	0	0.0%	0	0.0%	0	0.0%	0
Specific store is there: Waitrose	0.0%	1	0.0%	0	0.0%	0	0.0%	0	0.0%	0	0.0%	0	0.0%	0	0.0%	0	0.0%	0	0.0%	0	0.0%	0
Specific store is there: Morrisons	0.0%	0	0.0%	0	0.0%	0	0.0%	0	0.0%	0	0.0%	0	0.0%	0	0.0%	0	0.0%	0	0.0%	0	0.0%	0

	Total		Lodge Causeway		North Street, Southville		North View, Westbury Park		Oatlands Avenue, Whitchurch		Ridingleaze, Lawrence Weston		Shirehampton		Stapleton Road		Symes, Hartcliffe		Westbury-on-Trym		Whiteladies Road	
Specific store is there: Holland & Barrett	0.0%	0	0.0%	0	0.0%	0	0.0%	0	0.0%	0	0.0%	0	0.0%	0	0.0%	0	0.0%	0	0.0%	0	0.0%	0
Easy to get to by scooter	0.0%	0	0.0%	0	0.0%	0	0.0%	0	0.0%	0	0.0%	0	1.3%	0	0.0%	0	0.0%	0	0.0%	0	0.0%	0
Specific store is there: Boots	0.0%	0	0.0%	0	0.0%	0	0.0%	0	0.0%	0	0.0%	0	1.3%	0	0.0%	0	0.0%	0	0.0%	0	0.0%	0
Specific store is there: John Lewis	0.0%	0	1.1%	0	0.0%	0	0.0%	0	0.0%	0	0.0%	0	0.0%	0	0.0%	0	0.0%	0	0.0%	0	0.0%	0
Specific store is there: Sainsbury's	0.0%	0	0.0%	0	0.0%	0	0.0%	0	0.0%	0	0.0%	0	0.0%	0	0.0%	0	0.0%	0	0.0%	0	0.5%	0
Specific store is there: Card Factory	0.0%	0	0.0%	0	0.0%	0	0.0%	0	0.0%	0	0.0%	0	0.0%	0	0.0%	0	0.0%	0	0.0%	0	0.0%	0
Specific store is there: Co-op	0.0%	0	0.0%	0	0.0%	0	0.0%	0	0.8%	0	0.0%	0	0.0%	0	0.0%	0	0.0%	0	0.0%	0	0.0%	0
Fuel prices are low there	0.0%	0	0.0%	0	0.0%	0	0.0%	0	0.8%	0	0.0%	0	0.0%	0	0.0%	0	0.0%	0	0.0%	0	0.0%	0
Specific store is there: Waterstones	0.0%	0	0.0%	0	0.0%	0	0.0%	0	0.0%	0	0.0%	0	0.0%	0	0.0%	0	0.0%	0	0.0%	0	0.0%	0
Specific store is there: B&Q	0.0%	0	0.0%	0	0.0%	0	0.0%	0	0.8%	0	0.0%	0	0.0%	0	0.0%	0	0.0%	0	0.0%	0	0.0%	0
Specific store is there: Tesco	0.0%	0	0.0%	0	0.0%	0	0.0%	0	0.0%	0	0.0%	0	0.0%	0	0.0%	0	0.0%	0	0.0%	0	0.0%	0
(Nothing)	7.7%	123	11.5%	4	2.0%	1	0.0%	0	10.0%	4	2.9%	0	11.8%	4	0.0%	0	19.7%	7	1.3%	1	9.7%	8
(Don’t know / varies)	1.2%	19	0.0%	0	0.0%	0	0.0%	0	9.3%	4	0.0%	0	5.3%	2	0.0%	0	1.2%	0	0.0%	0	0.5%	0
Weighted base:		1607		39		60		2		40		15		34		14		34		73		80
Sample:		1528		34		60		5		50		16		37		13		38		80		85

	Total		Lodge Causeway		North Street, Southville		North View, Westbury Park		Oatlands Avenue, Whitchurch		Ridingleaze, Lawrence Weston		Shirehampton		Stapleton Road		Symes, Hartcliffe		Westbury-on-Trym		Whiteladies Road	
Q32 Why do you like least about (CENTRE MENTIONED IN Q30)? [MR] *Not those that said '(Don't visit any of these centres)' at Q29*																						
Parking - expensive parking	11.3%	182	0.0%	0	12.9%	8	0.0%	0	0.0%	0	0.0%	0	0.0%	0	0.0%	0	0.0%	0	0.0%	0	3.7%	3
Dirty streets / poorly maintained	10.9%	175	19.0%	7	5.6%	3	0.0%	0	9.6%	4	35.2%	5	29.1%	10	16.5%	2	4.0%	1	0.6%	0	0.8%	1
Parking - not enough spaces available / hard to park	10.7%	173	11.3%	4	17.0%	10	0.0%	0	0.0%	0	0.0%	0	2.6%	1	14.1%	2	2.8%	1	24.4%	18	20.2%	16
Traffic congestion	10.4%	168	3.5%	1	15.0%	9	0.0%	0	0.0%	0	0.0%	0	6.6%	2	0.0%	0	1.2%	0	5.4%	4	5.7%	5
Needs an update / revamp	6.9%	111	7.4%	3	0.0%	0	0.0%	0	5.2%	2	0.0%	0	8.1%	3	0.0%	0	0.0%	0	0.0%	0	1.5%	1
Too many empty shops	5.5%	88	2.1%	1	1.0%	1	0.0%	0	2.5%	1	0.0%	0	1.2%	0	0.0%	0	0.0%	0	1.1%	1	10.7%	8
Too busy / noisy	5.2%	83	7.9%	3	0.0%	0	0.0%	0	1.7%	1	0.0%	0	0.0%	0	0.0%	0	0.0%	0	1.6%	1	0.0%	0
Shops - need more / better range of non-food shops generally	5.1%	81	8.2%	3	4.6%	3	0.0%	0	26.8%	11	5.8%	1	10.5%	4	0.0%	0	3.6%	1	9.1%	7	8.6%	7
Parking - is inconveniently located	5.0%	80	7.9%	3	12.5%	7	0.0%	0	0.0%	0	0.0%	0	0.0%	0	14.1%	2	0.0%	0	5.7%	4	2.9%	2
Parking - no free parking	4.9%	78	0.0%	0	10.7%	6	0.0%	0	0.0%	0	0.0%	0	0.0%	0	0.0%	0	0.0%	0	0.8%	1	7.2%	6
Not attractive / poor environment	3.5%	56	17.5%	7	0.0%	0	0.0%	0	4.4%	2	0.0%	0	1.3%	0	1.4%	0	9.1%	3	0.0%	0	0.0%	0
Lack of security / don't feel safe (from crime)	3.2%	52	6.7%	3	0.5%	0	0.0%	0	0.0%	0	23.9%	4	0.0%	0	0.0%	0	8.6%	3	0.0%	0	0.0%	0
Shops - need more / better clothes shops	3.1%	50	0.0%	0	0.0%	0	0.0%	0	0.0%	0	0.0%	0	7.6%	3	0.0%	0	2.4%	1	1.2%	1	8.5%	7
Shops - need longer opening hours / more open on Sundays	2.8%	44	0.0%	0	2.6%	2	0.0%	0	0.0%	0	0.0%	0	0.0%	0	0.0%	0	0.0%	0	2.3%	2	4.4%	3
Not enough / poor quality public toilets	2.6%	42	0.0%	0	3.1%	2	0.0%	0	0.0%	0	0.0%	0	7.8%	3	0.0%	0	0.0%	0	3.6%	3	5.6%	4
Shops - need more independent shops	2.5%	40	0.0%	0	0.0%	0	0.0%	0	4.4%	2	0.0%	0	10.4%	4	0.0%	0	0.0%	0	0.6%	0	0.8%	1
Hard to get to by bus	2.0%	32	0.0%	0	0.3%	0	0.0%	0	0.0%	0	2.9%	0	0.0%	0	0.0%	0	1.2%	0	0.6%	0	0.0%	0
Not enough leisure facilities (e.g. leisure centres, cinema, health and fitness clubs, etc)	1.9%	31	0.0%	0	0.0%	0	0.0%	0	9.7%	4	0.0%	0	0.0%	0	0.0%	0	6.2%	2	1.2%	1	0.0%	0
Shops - need more / better range of supermarkets	1.8%	29	0.0%	0	0.0%	0	0.0%	0	1.0%	0	0.0%	0	9.2%	3	0.0%	0	0.0%	0	4.3%	3	0.0%	0
Too many charity shops	1.7%	27	0.0%	0	0.0%	0	0.0%	0	0.0%	0	11.9%	2	1.3%	0	0.0%	0	0.0%	0	2.3%	2	4.5%	4
Shops - need more 'high street' retailers	1.6%	26	0.0%	0	1.0%	1	0.0%	0	0.0%	0	0.0%	0	0.0%	0	0.0%	0	1.2%	0	0.6%	0	0.8%	1
Lack of undercover shopping	1.4%	23	6.5%	3	0.0%	0	0.0%	0	0.0%	0	0.0%	0	0.0%	0	0.0%	0	0.0%	0	3.6%	3	2.9%	2
Poor atmosphere / unfriendly people	1.4%	23	0.0%	0	0.0%	0	0.0%	0	0.0%	0	0.0%	0	0.0%	0	0.0%	0	14.8%	5	0.0%	0	0.0%	0
Shops - need more affordable shops	1.4%	22	0.0%	0	0.0%	0	0.0%	0	0.0%	0	0.0%	0	0.0%	0	0.0%	0	0.0%	0	0.0%	0	0.0%	0
Not enough financial	1.3%	21	6.3%	2	2.6%	2	0.0%	0	0.8%	0	0.0%	0	5.3%	2	0.0%	0	7.0%	2	0.0%	0	0.0%	0

	Total		Lodge Causeway		North Street, Southville		North View, Westbury Park		Oatlands Avenue, Whitchurch		Ridingleaze, Lawrence Weston		Shirehampton		Stapleton Road		Symes, Hartcliffe		Westbury-on-Trym		Whiteladies Road	
services (e.g. banks / building societies)																						
Shops - need more quality shops	1.3%	21	0.8%	0	1.0%	1	0.0%	0	0.0%	0	0.0%	0	0.0%	0	0.0%	0	0.0%	0	0.8%	1	0.5%	0
Lack of covid distancing / safety measures / don't feel covid safe there	1.2%	20	0.0%	0	0.0%	0	0.0%	0	0.0%	0	0.0%	0	8.1%	3	0.0%	0	0.0%	0	0.0%	0	0.0%	0
Poor quality pavements	1.2%	19	0.0%	0	0.0%	0	0.0%	0	0.0%	0	0.0%	0	0.0%	0	0.0%	0	0.0%	0	3.1%	2	4.0%	3
Not enough / poor quality cafés / restaurants	1.2%	19	5.5%	2	3.5%	2	0.0%	0	4.4%	2	0.0%	0	0.0%	0	0.0%	0	0.0%	0	0.6%	0	0.0%	0
Not enough other services (e.g. library, hairdresser, vets etc.)	1.0%	16	0.0%	0	0.0%	0	0.0%	0	0.8%	0	0.0%	0	0.0%	0	0.0%	0	6.2%	2	0.0%	0	0.0%	0
Shops - need more bakers / butchers / greengrocers	1.0%	16	0.0%	0	2.6%	2	0.0%	0	1.0%	0	0.0%	0	2.5%	1	0.0%	0	2.4%	1	4.5%	3	0.8%	1
Poor nightlife	0.9%	15	0.0%	0	0.0%	0	0.0%	0	4.4%	2	0.0%	0	0.0%	0	0.0%	0	0.0%	0	0.0%	0	0.0%	0
Not enough / poor quality pubs / bars	0.9%	14	0.0%	0	0.0%	0	0.0%	0	0.0%	0	0.0%	0	0.0%	0	0.0%	0	0.0%	0	0.0%	0	0.0%	0
Not enough / poor quality seating areas	0.9%	14	0.0%	0	0.0%	0	0.0%	0	6.3%	2	0.0%	0	0.0%	0	0.0%	0	0.0%	0	0.0%	0	0.0%	0
Poor layout / shops too far apart	0.8%	14	5.5%	2	0.0%	0	0.0%	0	4.4%	2	0.0%	0	1.3%	0	0.0%	0	0.0%	0	0.0%	0	0.0%	0
Lack of pedestrianised areas	0.8%	13	0.0%	0	3.6%	2	0.0%	0	4.4%	2	0.0%	0	0.0%	0	0.0%	0	0.0%	0	3.6%	3	0.0%	0
Too many takeaways	0.8%	13	3.5%	1	0.0%	0	0.0%	0	0.0%	0	20.6%	3	0.0%	0	0.0%	0	0.0%	0	0.0%	0	0.5%	0
Poor quality road surfaces	0.6%	10	0.0%	0	0.0%	0	0.0%	0	0.0%	0	0.0%	0	0.0%	0	0.0%	0	0.0%	0	0.0%	0	0.0%	0
Too many cafes	0.6%	10	0.0%	0	8.1%	5	0.0%	0	0.0%	0	0.0%	0	0.0%	0	0.0%	0	0.0%	0	0.0%	0	0.0%	0
Too many betting shops	0.6%	9	0.0%	0	0.0%	0	0.0%	0	0.0%	0	0.0%	0	0.0%	0	0.0%	0	0.0%	0	0.0%	0	0.0%	0
Poor market	0.5%	8	0.0%	0	0.0%	0	0.0%	0	0.0%	0	0.0%	0	0.0%	0	0.0%	0	0.0%	0	0.0%	0	0.0%	0
Pavements are too narrow	0.5%	8	0.0%	0	0.0%	0	0.0%	0	0.0%	0	0.0%	0	1.3%	0	0.0%	0	0.0%	0	0.0%	0	0.0%	0
Poor disabled access	0.4%	7	0.0%	0	0.0%	0	0.0%	0	0.0%	0	0.0%	0	0.0%	0	0.0%	0	0.0%	0	0.0%	0	2.9%	2
Hard to get to by car	0.4%	6	0.0%	0	0.0%	0	0.0%	0	0.0%	0	0.0%	0	0.0%	0	0.0%	0	0.0%	0	0.0%	0	0.0%	0
Too many drunk people	0.4%	6	0.0%	0	0.5%	0	0.0%	0	0.0%	0	0.0%	0	0.0%	0	0.0%	0	0.0%	0	0.0%	0	0.0%	0
Too many beggars	0.3%	6	0.0%	0	0.5%	0	0.0%	0	0.0%	0	0.0%	0	0.0%	0	0.0%	0	0.0%	0	0.0%	0	0.0%	0
Too many homeless people	0.3%	5	1.2%	0	0.0%	0	0.0%	0	0.0%	0	0.0%	0	0.0%	0	0.0%	0	0.0%	0	0.0%	0	0.0%	0
Hard to get to by train	0.3%	5	0.0%	0	0.0%	0	0.0%	0	0.0%	0	0.0%	0	0.0%	0	0.0%	0	0.0%	0	0.0%	0	0.0%	0
Too much regeneration happening in the area	0.3%	4	0.0%	0	0.0%	0	0.0%	0	1.7%	1	0.0%	0	0.0%	0	0.0%	0	0.0%	0	0.0%	0	0.0%	0
The pedestrianisation of Princess Victoria Street	0.3%	4	0.0%	0	0.0%	0	0.0%	0	0.0%	0	0.0%	0	0.0%	0	0.0%	0	0.0%	0	0.0%	0	0.0%	0
Too far away	0.2%	4	0.0%	0	0.0%	0	0.0%	0	0.0%	0	0.0%	0	0.0%	0	0.0%	0	0.0%	0	0.0%	0	0.0%	0
Too many old people	0.1%	2	0.0%	0	0.0%	0	0.0%	0	0.0%	0	0.0%	0	0.0%	0	0.0%	0	0.0%	0	3.2%	2	0.0%	0
Doesn't have any public toilets	0.1%	2	0.0%	0	0.0%	0	0.0%	0	0.0%	0	0.0%	0	0.0%	0	0.0%	0	0.0%	0	0.8%	1	0.0%	0
Unsafe due to scooters being used there	0.1%	1	0.0%	0	0.0%	0	0.0%	0	0.0%	0	0.0%	0	0.0%	0	0.0%	0	0.0%	0	0.0%	0	0.0%	0
Roads are too narrow	0.1%	1	0.0%	0	0.0%	0	0.0%	0	0.0%	0	0.0%	0	0.0%	0	0.0%	0	0.0%	0	0.7%	1	0.7%	1
Too many estate agents	0.1%	1	0.0%	0	0.0%	0	0.0%	0	0.0%	0	0.0%	0	1.3%	0	0.0%	0	0.0%	0	0.0%	0	0.8%	1

	Total		Lodge Causeway		North Street, Southville		North View, Westbury Park		Oatlands Avenue, Whitchurch		Ridingleaze, Lawrence Weston		Shirehampton		Stapleton Road		Symes, Hartcliffe		Westbury-on-Trym		Whiteladies Road	
Too hilly	0.1%	1	0.0%	0	0.0%	0	0.0%	0	0.0%	0	0.0%	0	0.0%	0	0.0%	0	0.0%	0	0.0%	0	1.3%	1
Too many drug users	0.1%	1	0.0%	0	0.0%	0	0.0%	0	0.0%	0	0.0%	0	0.0%	0	0.0%	0	0.0%	0	0.0%	0	0.0%	0
Air pollution	0.0%	1	0.0%	0	0.0%	0	0.0%	0	0.0%	0	0.0%	0	0.0%	0	0.0%	0	0.0%	0	0.0%	0	0.0%	0
Too many students	0.0%	1	0.0%	0	0.0%	0	0.0%	0	0.0%	0	0.0%	0	0.0%	0	0.0%	0	0.0%	0	0.0%	0	0.0%	0
Too many supermarkets	0.0%	0	0.0%	0	0.0%	0	0.0%	0	0.0%	0	0.0%	0	0.0%	0	0.0%	0	0.0%	0	0.0%	0	0.0%	0
Too many barbers / hairdressers	0.0%	0	0.0%	0	0.0%	0	0.0%	0	0.0%	0	0.0%	0	0.0%	0	0.0%	0	0.0%	0	0.0%	0	0.0%	0
Specific store is missing: Waitrose	0.0%	0	0.0%	0	0.0%	0	0.0%	0	0.0%	0	0.0%	0	0.0%	0	0.0%	0	0.0%	0	0.0%	0	0.0%	0
Specific store is missing: Marks & Spencer	0.0%	0	0.0%	0	0.0%	0	0.0%	0	0.0%	0	0.0%	0	0.0%	0	0.0%	0	0.0%	0	0.0%	0	0.0%	0
Bicyles using paths	0.0%	0	0.0%	0	0.0%	0	0.0%	0	0.0%	0	0.0%	0	0.0%	0	0.0%	0	0.0%	0	0.0%	0	0.0%	0
Needs more rubbish bins	0.0%	0	0.0%	0	0.3%	0	0.0%	0	0.0%	0	0.0%	0	0.0%	0	0.0%	0	0.0%	0	0.0%	0	0.0%	0
(Nothing)	26.1%	420	20.5%	8	31.3%	19	100.0%	2	39.0%	15	41.2%	6	35.8%	12	36.7%	5	50.7%	17	33.3%	24	42.2%	34
(Don’t know / varies)	2.0%	32	0.0%	0	2.0%	1	0.0%	0	9.9%	4	0.0%	0	1.3%	0	17.1%	2	4.9%	2	2.7%	2	0.0%	0
Weighted base:		1607		39		60		2		40		15		34		14		34		73		80
Sample:		1528		34		60		5		50		16		37		13		38		80		85

Appendix 5:

Sample Questionnaire

Job No: 018A22
Bristol Citywide Highstreets and Local Centres Study

Good morning / afternoon / evening, I am …… from NEMS Market Research, an independent market research company, and we are conducting a short survey on behalf of Bristol City Council, which is intended to ensure future shopping and leisure needs can be met in the local area. Do you have time to answer some questions please? It will take about 6-7 minutes.

QA **Are you the person responsible, or jointly responsible, for the main food shopping in your household?**

Yes
No

IF 'YES' – CONTINUE INTERVIEW.
IF 'NO' – ASK, COULD I SPEAK TO THE PERSON WHO IS RESPONSIBLE FOR MOST OF THE FOOD SHOPPING, IF NOT AVAILABLE THANK AND CLOSE INTERVIEW.

READ OUT: We now have a few questions about where you go food shopping. In answering these questions the location may be a store in a centre, on a specific road or area, or the internet.

Q01 **Where did you last undertake your main food and grocery shopping?**
DO NOT READ OUT. ONE ANSWER ONLY. IF THEY SAY A STORE, LOCATION OR MARKET THAT IS NOT ON THE LIST - PLEASE USE THE OTHER BOX.

#Conv	Convenience List	
	Other (PLEASE WRITE IN)	GO TO Q03
	Internet / delivery	GO TO Q02
	(Don't know / can't remember)	CLOSE
	(Don't do this type of shopping)	CLOSE

Those who said 'Internet / delivery' at Q01

Q02 **Which retailer did you purchase your main food internet / home delivery shopping from?**
DO NOT READ OUT. ONE ANSWER ONLY.

1	Aldi
2	Amazon *(includes Morrisons & Booths through Amazon website)*
3	Asda
4	Co-op
5	Iceland
6	Marks & Spencer
7	Morrisons *(via Morrisons website)*
8	Ocado
9	Sainsbury's
A	Tesco
B	Waitrose
C	Other (PLEASE WRITE IN)
D	(Don't know / can't remember)

Q03 **What is the main reason you chose (STORE MENTIONED AT Q01) for your main food and grocery shopping?**
DO NOT READ OUT. ONE ANSWER ONLY

001	Accessibility by public transport
002	Car parking prices
003	Car parking provision
004	Choice of food goods available
005	Choice of shops nearby selling non-food goods
006	Choice of shops selling food goods
007	Cleanliness
008	Cycle parking availability
009	Delivery service
010	Easy to get to by car
011	Entertainment / events
012	Facilities within the store eg Café, Beauty Salon, Dry Cleaners etc.
013	Good Covid distancing/safety measures
014	Good internal layout
015	Good service / friendly staff
016	Habit / always use it / preference for retailer
017	Internet shopping is convenient
018	Lower prices
019	Loyalty card / points scheme
020	Near to home
021	Near to work
022	Nice shopping environment
023	Only one in the area / no other choice
024	Provision of leisure facilities nearby
025	Provision of services nearby, such as banks and other financial services
026	Public information, signposts and public facilities
027	Quality of food goods available
028	Quality of shops selling food goods
029	Safety (during the day)
030	Safety (during the evening / night time)
031	Speciality foods
032	Staff discount / work there
033	Value for money
500	Other (PLEASE WRITE IN)
505	(Don't know / varies)
509	(No reason in particular)

Q04 **What, if anything, is the one thing you most dislike about (STORE MENTIONED AT Q01)?**
DO NOT READ OUT. ONE ANSWER ONLY

001	Change layout too often
002	Difficult to get to
003	Difficult to park / lack of parking
004	Expensive prices
005	Expensive parking
006	Lack of Covid distancing / safety measures
007	Lack of cycle parking
008	Lack of public transport
009	Limited range of goods
010	No petrol station
011	Poor internal layout
012	Poor quality goods
013	Staff rude / unhelpful
014	Too busy
015	Too far away
016	Too small
500	Other (PLEASE WRITE IN)
505	(Don't know / varies)
509	(Nothing)

Not those who said 'Internet / delivery' at Q01

Q05 **How did you travel to (STORE MENTIONED AT Q01) to undertake your main food shop?**

DO NOT READ OUT. ONE ANSWER ONLY.

1	Car / van (as driver)
2	Car / van (as passenger)
3	Bus, minibus or coach
4	Motorcycle, scooter or moped
5	Walk
6	Taxi
7	Train
8	Metro
9	Bicycle
A	E-scooters
B	Mobility scooter / disability vehicle
C	Other (PLEASE WRITE IN)
D	(Don't know / can't remember)

Not those who said 'Internet / delivery' at Q01

Q06 **How long did your last journey to (STORE MENTIONED AT Q01) to undertake main food shopping take?**

DO NOT PROMPT. ONE ANSWER ONLY.

X	Amount of time taken to nearest whole minute (PLEASE WRITE IN)
Y	(Don't know / can't remember)
Z	(Refused)

Not those who said 'Internet / delivery' at Q01

Q07 **When you undertook the main food shop at (STORE MENTIONED AT Q01), did you link your trip with any other activity?**

DO NOT PROMPT. ONE ANSWER ONLY. IF RESPONDENT STATES MORE THAN ONE ANSWER - TAKE THEIR FIRST ANSWER

1	Yes – NON-FOOD shopping	**GO TO Q08**
2	Yes – other FOOD shopping	**GO TO Q08**
3	Yes – visiting services such as banks and other financial institutions	**GO TO Q08**
4	Yes – leisure activity	**GO TO Q08**
5	Yes – visiting café / pub / restaurant	**GO TO Q08**
X	Yes – visiting other service such as hairdressers, beautician, laundrette etc	**GO TO Q08**
6	Yes – travelling to / from work	GO TO Q09
7	Yes – travelling to / from school / college / university	GO TO Q09
8	Yes – getting petrol	GO TO Q09
9	Yes – visiting family / friends	GO TO Q09
A	Yes – visiting health service such as doctor, dentist, hospital	GO TO Q09
B	Yes – other activity (PLEASE WRITE IN)	**GO TO Q08**
C	(No activity)	GO TO Q09
D	(Don't know / varies)	GO TO Q09

Those who said "Non-food", "Other food", "Services", "Leisure", "Café / pub / restaurant" and "Other services" at Q07

Q08 **Where did you do this linked trip?**

DO NOT PROMPT. ONE ANSWER ONLY. IF IN STORE IN A SUPERMARKET WRITE IN NAME OF SUPERMARKET AND TOWN.

#Comp Comparison List

Q09 **Where did you undertake your main food and grocery shopping the time before last? Was it the same place or somewhere different?**

#Conv Convenience List

Those who said 'Internet / delivery' at Q09

Q10 **Which retailer did you purchase your main food internet / home delivery shopping from?**
DO NOT READ OUT. ONE ANSWER ONLY.

1 Aldi
2 Amazon *(includes Morrisons & Booths through Amazon website)*
3 Asda
4 Co-op
5 Iceland
6 Marks & Spencer
7 Morrisons *(via Morrisons website)*
8 Ocado
9 Sainsbury's
A Tesco
B Waitrose
C Other (PLEASE WRITE IN)
D (Don't know / can't remember)

Q11 **Thinking more generally, how much does your household spend on average on main food and grocery shopping in a week?**
DO NOT PROMPT. ONE ANSWER ONLY.

X To the nearest £: (PLEASE WRITE IN)
Y (Don't know / varies)
Z (Refused)

Q12 **And still thinking more generally, how often does your household do a main food and grocery shop?**

DO NOT PROMPT. ONE ANSWER ONLY.

1 7 times a week
2 4-6 times a week
3 2-3 times a week
4 Once a week
5 Once a fortnight
6 Once a month
7 Less than once a month
8 (Don't know / varies)

Q13 **Do you make 'top up' shopping trips in between your main food shopping trips? Top up grocery shopping includes 'basket shops' in foodstores, purchases from speciality retailers such as bakers, butchers and greengrocers, and snacks bought from shops. It could also include online food shopping.**

DO NOT READ OUT. ONE ANSWER ONLY.

1 Yes GO TO Q14
2 No GO TO Q18

Those who do top-up shopping at Q13

Q14 **Where did you last undertake your 'top up' shopping?**
DO NOT READ OUT. ONE ANSWER ONLY.

#Conv Convenience List
Other (PLEASE WRITE IN)
Internet / delivery
(Don't know / can't remember)

Those who do top-up shopping at Q13

Q15 **Where did you undertake your 'top up' food shopping the time before last?**

#Conv Convenience List
Other (PLEASE WRITE IN)
Internet / delivery
(Don't know / can't remember)

Those who do top-up shopping at Q13

Q16 **Thinking more generally how much does your household spend on average on 'top up' food and grocery shopping in a week? Once again, top up grocery shopping includes 'basket shops' in foodstores, purchases from speciality retailers such as bakers, butchers and greengrocers, and snacks bought from shops.**
DO NOT PROMPT. ONE ANSWER ONLY.

X To the nearest £: (PLEASE WRITE IN)
Y (Don't know / varies)
Z (Refused)

Those who do top-up shopping at Q13

Q17 **And still thinking more generally, how often does your household do a top-up food and grocery shop?**

DO NOT PROMPT. ONE ANSWER ONLY.

1	7 times a week
2	4-6 times a week
3	2-3 times a week
4	Once a week
5	Once a fortnight
6	Once a month
7	Less than once a month
8	(Don't know / varies)

READ OUT: We now have a few questions about where you go for non-food shopping. In answering these questions the location may be a town centre, a retail park, a free standing store, or it could be facilities such as the internet, TV shopping or catalogue.

Q18 **Where did you last buy clothing or footwear goods?**
DO NOT PROMPT. ONE ANSWER ONLY. IF IN STORE IN A SUPERMARKET WRITE IN NAME OF SUPERMARKET AND TOWN.

#Comp	Comparison List	GO TO Q19
	Abroad	**GO TO Q22**
	Internet	**GO TO Q22**
	Mail order / catalogue	**GO TO Q22**
	TV shopping	**GO TO Q22**
	(Don't know / can't remember)	**GO TO Q22**
	(Don't do this type of shopping)	**GO TO Q22**

Q19 **How often do you generally make shopping trips for clothing or footwear to (LOCATION MENTIONED AT Q18)?**
DO NOT READ OUT. ONE ANSWER ONLY.

1	7 days a week
2	4-6 days a week
3	2-3 days a week
4	One day a week
5	Every two weeks
6	Every three weeks
7	Monthly
8	Once every two months
9	Three-four times a year
A	Twice a year
B	Once a year
C	Less often
D	Have only visited once
E	(Don’t know / varies)

Q20 **How do you travel to (LOCATION MENTIONED AT Q18)?**
DO NOT READ OUT. ONE ANSWER ONLY.

1	Car / van (as driver)
2	Car / van (as passenger)
3	Bus, minibus or coach
4	Motorcycle, scooter or moped
5	Walk
6	Taxi
7	Train
8	Metro
9	Bicycle
A	E-scooters
B	Mobility scooter / disability vehicle
C	Other (PLEASE WRITE IN)
D	(Don't know / can't remember)

Q21 **When you last went shopping for clothing or footwear at (LOCATION MENTIONED AT Q18), did you link this trip with another activity?**
DO NOT PROMPT. ONE ANSWER ONLY. IF RESPONDENT STATES MORE THAN ONE ANSWER - TAKE THEIR FIRST ANSWER

1 Yes – NON-FOOD shopping
2 Yes – FOOD shopping
3 Yes – visiting services such as banks and other financial institutions
4 Yes – leisure activity
5 Yes – visiting café / pub / restaurant
6 Yes – visiting other service such as hairdressers, beautician, laundrette etc
7 Yes – travelling to / from work
8 Yes – travelling to / from school / college / university
9 Yes – getting petrol
A Yes – visiting family / friends
B Yes – visiting health service such as doctor, dentist, hospital
C Yes – other activity (PLEASE WRITE IN)
D (No activity)
E (Don't know / varies)

Q22 **Where did you last buy books, CDs, DVDs or video games?**
DO NOT PROMPT. ONE ANSWER ONLY. IF IN STORE IN A SUPERMARKET WRITE IN NAME OF SUPERMARKET AND TOWN.

#Comp Comparison List

Q23 **Where did you last buy small household goods such as home furnishings, clocks, jewellery, glass and china items?**
DO NOT PROMPT. ONE ANSWER ONLY. IF IN STORE IN A SUPERMARKET WRITE IN NAME OF SUPERMARKET AND TOWN.

#Comp Comparison List

Q24 **Where did you last buy toys, games, bicycles and recreational goods?**
DO NOT PROMPT. ONE ANSWER ONLY. IF IN STORE IN A SUPERMARKET WRITE IN NAME OF SUPERMARKET AND TOWN.

#Comp Comparison List

Q25 **Where did you last buy chemist goods (including health and beauty products)?**
DO NOT PROMPT. ONE ANSWER ONLY. IF IN STORE IN A SUPERMARKET WRITE IN NAME OF SUPERMARKET AND TOWN.

#Comp Comparison List

Q26 **Where did you last buy electrical items, such as televisions, washing machines, computers, kettles and microwaves?**
DO NOT PROMPT. ONE ANSWER ONLY. IF IN STORE IN A SUPERMARKET WRITE IN NAME OF SUPERMARKET AND TOWN.

#Comp Comparison List

Q27 **Where did you last buy DIY or gardening goods?**
DO NOT PROMPT. ONE ANSWER ONLY. IF IN STORE IN A SUPERMARKET WRITE IN NAME OF SUPERMARKET AND TOWN.

#Comp Comparison List

Q28 **Where did you last buy furniture, carpets and floor coverings?**
DO NOT PROMPT. ONE ANSWER ONLY. IF IN STORE IN A SUPERMARKET WRITE IN NAME OF SUPERMARKET AND TOWN.

#Comp Comparison List

Q29 **Now thinking about places you NORMALLY visit - do you visit any of the following centres in the Bristol area?**
READ OUT. CAN BE MULTICODED.

1	Bristol City Centre	
2	Arnside Road, Southmead	
3	Bedminster	
4	Broadwalk, Knowle	
5	Church Road, St. George	
6	Clifton Village	
7	Crow Lane, Henbury	
8	Fishponds	
9	Gloucester Road	
A	Henleaze	
B	Lodge Causeway	
C	North Street, Southville	
D	North View, Westbury Park	
E	Oatlands Avenue, Whitchurch	
F	Ridingleaze, Lawrence Weston	
G	Shirehampton	
H	Stapleton Road	
I	Symes, Hartcliffe	
J	Westbury-on-Trym	
K	Whiteladies Road	
L	(Don't visit any of these centres)	**GO TO Q33**

List populated by the centres mentioned at Q29

Q30 **Which of those centres do you visit the most?**
ONE ANSWER ONLY. IF RESPONDENT CAN'T REMEMBER WHAT CENTRES THEY SAID - READ OUT LIST. IF THEY SAY IT VARIES ASK THEM TO NAME THE LOCATION THEY GO TO MORE THAN THE OTHERS EVEN IF SLIGHTLY, IF THEY STILL SAY IT VARIES - ASK FOR THE ONE THEY LAST VISITED.

1	Bristol City Centre
2	Arnside Road, Southmead
3	Bedminster
4	Broadwalk, Knowle
5	Church Road, St. George
6	Clifton Village
7	Crow Lane, Henbury
8	Fishponds
9	Gloucester Road
A	Henleaze
B	Lodge Causeway
C	North Street, Southville
D	North View, Westbury Park
E	Oatlands Avenue, Whitchurch
F	Ridingleaze, Lawrence Weston
G	Shirehampton
H	Stapleton Road
I	Symes, Hartcliffe
J	Westbury-on-Trym
K	Whiteladies Road

THOSE WHO VISIT ONE OF THE CENTRES AT Q29

Q31 **What do you like MOST about (CENTRE MENTIONED AT Q30)?**

DO NOT READ OUT. CODE FIRST 3 MENTIONS

001	Attractive environment / nice place
002	Clean streets / well maintained
003	Close to home
004	Close to work / en route to work
005	Easy to get to by bus
006	Easy to get to by car
007	Easy to get to by train
008	Familiar / know where everything is
009	Good cafés / restaurants
010	Good Covid distancing/safety measures
011	Good disabled access
012	Good for a day out
013	Good for financial services (e.g. banks / building societies)
014	Good layout / shops close together
015	Good leisure facilities (e.g. leisure centres, cinema, health and fitness clubs, etc)
016	Good market
017	Good pubs / bars
018	Good range of other services (e.g. library, hairdresser, vets etc.)
019	Has undercover shopping
020	Nice atmosphere / friendly people
021	Parking - it's cheap
022	Parking - it's easy to find a space
023	Parking - it's free
024	Quiet / not busy
025	Shops - good opening hours / open on Sundays
026	Shops - good range of affordable shops
027	Shops - good range of bakers / butchers / greengrocers
028	Shops - good range of clothing shops
029	Shops - good range of 'high street' retailers
030	Shops - good range of independent shops
031	Shops - good range of non-food shops generally
032	Shops - good range of quality shops
033	Shops - good range of supermarkets
034	Traditional / quaint
035	Traffic free areas / pedestrianisation
036	You can get everything you need there
037	Other (PLEASE WRITE IN)
038	(Don’t know)
039	(Nothing)

THOSE WHO VISIT ONE OF THE CENTRES AT Q29

Q32 **Why do you like least about (CENTRE MENTIONED IN Q30)?**
DO NOT READ OUT. CODE FIRST 3 MENTIONS

001	Dirty streets / poorly maintained
002	Hard to get to by bus
003	Hard to get to by train
004	Lack of Covid distancing / safety measures
005	Lack of pedestrianised areas
006	Lack of security / don't feel safe
007	Lack of undercover shopping
008	Needs an update / revamp
009	Not attractive / poor environment
010	Not enough / poor quality cafés / restaurants
011	Not enough / poor quality public toilets
012	Not enough / poor quality pubs / bars
013	Not enough / poor quality seating areas
014	Not enough financial services (e.g. banks / building societies)
015	Not enough leisure facilities (e.g. leisure centres, cinema, health and fitness clubs, etc)
016	Not enough other services (e.g. library, hairdresser, vets etc.)
017	Parking - expensive parking
018	Parking - no free parking
019	Parking - not enough spaces available
020	Poor atmosphere / unfriendly people
021	Poor disabled access
022	Poor layout / shops too far apart
023	Poor market
024	Poor nightlife
025	Shops - need longer opening hours / more open on Sundays
026	Shops - need more / better clothes shops
027	Shops - need more / better range of non-food shops generally
028	Shops - need more / better range of supermarkets
029	Shops - need more affordable shops
030	Shops - need more bakers / butchers / greengrocers
031	Shops - need more 'high street' retailers
032	Shops - need more independent shops
033	Shops - need more quality shops
034	Too busy / noisy
035	Too many betting shops
036	Too many charity shops
037	Too many empty shops
038	Too many takeaways
039	Traffic congestion
040	Other (PLEASE WRITE IN)
041	(Don’t know)
042	(Nothing)

Those who don't visit any centres at Q29

Q33 **Why don’t you visit these centres?**
DO NOT READ OUT. CAN BE MULTICODED

001	Expensive car parking
002	Inconveniently located car parking
003	Lack of choice and range of food shops
004	Lack of choice and range of non-food shops
005	Not accessible by public transport
006	Poor choice of leisure facilities (cinema, gym, pubs etc)
007	Poor choice of services (hairdressers, banks etc)
008	Poor environmental quality of centre
009	Too far away from home
010	Too far away from work
011	Too many vacant shops
012	Traffic congestion
500	Other (PLEASE WRITE IN)
505	(Don't know)
509	(Nothing, no reason to visit)

Q34 **Do you do any of these types of electronic shopping?**
READ OUT. CAN BE MULTICODED

1	Internet shopping using a computer, laptop or tablet at home or work
2	Portable internet shopping, i.e. using a mobile phone when out and about
3	TV Shopping
4	(No)

Q35 **Which goods or services do you currently purchase via electronic shopping?**
DO NOT READ OUT. CAN BE MULTICODED

1	Baby items
2	Banking / finance / insurance
3	Books
4	CDs, DVDs, Vinyl (physical products)
5	Clothes / shoes
6	Computer / printer accessories
7	Console / PC games
8	Craft / hobby items
9	DIY / hardware goods
A	Domestic electrical appliances (white goods)
B	Downloadable/streamed content (e.g. music / movies / tv / games / apps)
C	Food / groceries
D	Furniture / soft furnishings, carpets / floor coverings
E	Garden items
F	Gifts
G	Cosmetics / health / beauty / chemist goods
H	Holiday and / or Travel
I	Event Tickets
J	Jewellery
K	Mobile phone accessories
L	Musical instruments / accessories
M	Pet food / products
N	Small electrical items (e.g. kettles / toasters / hairdryers etc)
O	Small household goods
P	Sports goods
Q	Stationery
R	Toys
S	TVs, Hi-Fi's, computers
T	Vehicle parts
U	Vehicles
V	Other (PLEASE WRITE IN)
W	(Don't know)

Q36 **For your last electronic shopping order, how did you receive your goods?**
DO NOT READ OUT. CAN BE MULTICODED

1	Home delivery
2	Delivery to place of work
3	Collection at store
4	Collection at click and collect hub
5	Collection at other location
6	Downloaded / streamed
7	(Don't know / varies)

READ OUT: We now have a few questions about a range of different social and leisure activities.

Q37 **Which of these leisure activities do you participate in?**
READ OUT. CAN BE MULTICODED.

1	Restaurants, bars or pubs
2	Nightclubs
3	Casino or bingo
4	Health and fitness, including gyms
5	Family or adult leisure (soft play, bowling, games)
6	Cinemas
7	Theatres, concert halls or live performance venues
8	Museums or galleries
9	(None mentioned)

	ASKED TO THOSE WHO GO TO RESTAURANTS AT Q37
Q38	**Which centre / facility did you last visit for restaurants, bars or pubs?**
	DO NOT PROMPT. ONE ANSWER ONLY.
#Social	Social List
	ASKED TO THOSE WHO GO TO PUB, BARS OR NIGHTCLUBS AT Q37
Q39	**Which centre / facility did you last visit to go a nightclub?**
	DO NOT PROMPT. ONE ANSWER ONLY.
#Social	Social List
	ASKED TO THOSE WHO GO TO BINGO AT Q37
Q40	**Which centre / facility did you last visit to go to a casino or bingo hall?**
	DO NOT PROMPT. ONE ANSWER ONLY.
#CasBin	Casino List
	ASKED TO THOSE WHO PARTICIPATE IN HEALTH AND FITNESS OR LEISURE CENTRE ACTIVITIES AT Q37
Q41	**Which centre / facility did you last visit to go to health and fitness centre including gyms?**
	DO NOT PROMPT. ONE ANSWER ONLY.
#Health	Health List
	ASKED TO THOSE WHO GO TEN PIN BOWLING AT Q37
Q42	**Which centre / facility did you last visit to go family or adult leisure (soft play, bowling, games)**
	DO NOT PROMPT. ONE ANSWER ONLY.
#Family	Bowling List
	ASKED TO THOSE WHO GO TO THE CINEMA AT Q37
Q43	**Which centre / facility did you last visit to go to a cinema?**
	DO NOT PROMPT. ONE ANSWER ONLY.
#Cinema	Cinema List
	ASKED TO THOSE WHO VISIT THEATRE/CONCERT HALL AT Q37
Q44	**Which centre / facility did you last visit for Theatres, concert Halls or live performance venues?**
	DO NOT PROMPT. ONE ANSWER ONLY.
#Cultur	Cultural List
	ASKED TO THOSE WHO VISIT MUSEUM/ART GALLERIES AT Q37
Q45	**Which centre / facility did you last visit for museums or galleries?**
	DO NOT PROMPT. ONE ANSWER ONLY.
#Cultur	Cultural List
Q46	**How do you normally travel when visiting leisure destinations?**
	DO NOT READ OUT. ONE ANSWER ONLY.
1	Car / van (as driver)
2	Car / van (as passenger)
3	Bus, minibus or coach
4	Motorcycle, scooter or moped
5	Walk
6	Taxi
7	Train
8	Metro
9	Bicycle
A	E-scooters
B	Mobility scooter / disability vehicle
C	Other (PLEASE WRITE IN)
D	(Don't know / varies)

Q47 **Which leisure facilities would you like to see more of?**
DO NOT READ OUT. CAN BE MULTICODED.

1 Bars / pubs
2 Better shopping facilities
3 Bowling alley
4 Casino
5 Cinema
6 Concert hall / venue
7 Cycle paths / area
8 Dance facilities
9 Extreme sports
A Health and fitness (gym)
B Hotels
C Ice rink
D Karting
E Leisure centre
F More children facilities / activities
G More sports facilities (football pitches, tennis courts)
H Museum / art galleries
I Skateboarding
J Indoor soft play areas
K Play spaces / park facilites
L Paintballing
M Restaurants
N Swimming pool
O Theatre
P Bingo
Q Other (PLEASE WRITE IN)
R (None)
S (Don't know)

GEN **Gender of respondent.**
DO NOT READ OUT. CODE FROM OBSERVATION

1 Male
2 Female

AGE **Could I ask how old you are please?**
DO NOT READ OUT. ONE ANSWER ONLY.

1 18 – 24 years
2 25 – 34 years
3 35 – 44 years
4 45 – 54 years
5 55 – 64 years
6 65+ years
7 (Refused)

To make sure their services are fair and provided to those who need them. Bristol City Council would like me to ask a series of questions that will help the Council improve what they do and make their services more accessible.
All questions are optional.
You do not have to answer any of these questions but the more information you supply, the more effective the Council's monitoring will be.
Information provided will be treated confidentially and in accordance with the General Data Protection Regulation (GDPR).
Personal and sensitive information will be used solely for the purpose of equalities monitoring to ensure that everyone is treated fairly.

DIS **Do you consider yourself to be a disabled person ?**
DO NOT READ OUT. ONE ANSWER ONLY.

1 Yes
2 No
3 Prefer not to say

ETH **What is your ethnic group ?.**
PROMPT / PROBE IF NECESSARY. ONE ANSWER ONLY.

1 White British
2 White Irish
3 White Other
4 Black /African / Caribbean / Black British
5 Asian / Asian British
6 Mixed / Multi-ethnic group
7 Gypsy / Roma / Irish Traveller
8 Any other ethnic backgorund (PLEASE DESCRIBE)
9 Prefer not to say

REL **What is your religion or faith ?**
DO NOT READ OUT. ONE ANSWER ONLY.

1 No Religion
2 Buddhist
3 Christian
4 Hindu
5 Jewish
6 Muslim
7 Pagan
8 Sikh
9 Other (PLEASE DESCRIBE)
A Prefer not to say

Thank & close.

Appendix 6:

Map

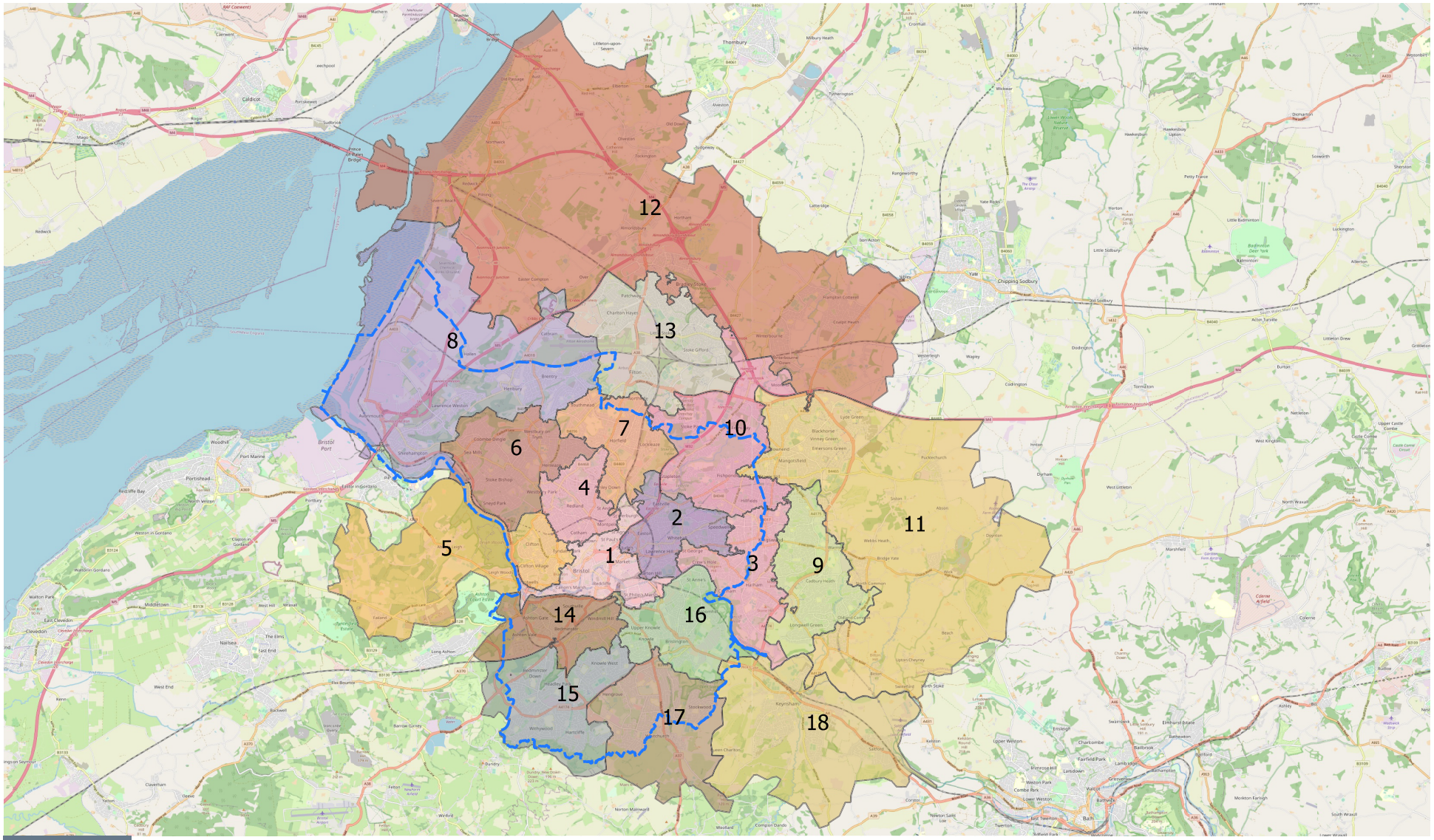

NEXUS PLANNING

Client
Bristol City Council
Project
Bristol Citywide Highstreets and Local Centres Study
Description
Study Area Plan

Map data © OpenStreetMap contributors

Appendix 3 – In-Street Survey Results

NEMS market research
22 Manor Way
Belasis Hall Technology Park
Billingham
TS23 4HN
Tel 01642 37 33 55
www.nemsmr.co.uk

Bristol Citywide In Centre Survey
for
Nexus Planning

April 2022

Job Ref: 019L22

This market research and the design of material used to obtain this survey information have been originated by and belong to NEMS market research, and may not be used or reproduced in whole or part without the company's written consent, or that of the Client.

Table of Contents

Introduction:

Research Background & Objectives	3
Research Methodology	3
Statistical Accuracy	4
Data Tables	5

Appendices:

Data Tabulations -

By Demographics	7 – 19
By Centre	21 – 40
By Bedminster	42 – 51
By Clifton	53 – 61
By Fishponds	63 – 71
By Gloucester Road	73 – 82
By Henleaze	84 – 91
By Shirehampton	93 – 101
By St George / Church Road	103 – 111
By Wells Road / Knowle	113 – 121
By Westbury on Trym	123 – 130
By Whiteladies Road	132 – 141
By Stapleton Road	143 – 152
By Symes	154 – 161
By Whitchurch / Oatlands Avenue	163 – 170

Sample Questionnaire

Introduction

1.1 Research Background & Objectives

To conduct an independent face to face survey amongst a sample of visitors to Bedminster, Clifton, Fishponds, Gloucester Road, Henleaze, Shirehampton, St George / Church Road, Wells Road / Knowle, Westbury on Trym, Whiteladies Road, Stapleton Road, Symes, Whitchurch / Oatlands Avenue,

The main aims and objectives of the study were as follows:

- To find out respondents' reason/s for visiting;
- To find out how often respondents visit the centres, length of time spent in the centres;
- Mode of transport used to reach the centres and if they used a car where they parked;
- Likes, dislikes and suggested improvements to the centres;
- A series of qualitative assessments regarding the centres.

1.2 Research Methodology

A total of 1389 face to face interviews were conducted (101 in Bedminster, 101 in Clifton, 100 in Fishponds, 152 in Gloucester Road and 100 in Henleaze, 103 in Shirehampton, 103 in St George / Church Road, 101 in Wells Road / Knowle, 100 in Westbury on Trym, 153 in Whiteladies Road, 150 in Stapleton Road, 75 in Symes and 50 in Whitchurch / Oatlands Avenue.). Fieldwork was carried out between Thursday 24th February and Saturday 9th April 2022.

Interviews were conducted using NEMS field interviewers. We engaged our resident professional field market researchers on this project, virtually all of who possess substantial experience in shopper research studies.

The interviews were subject to a 10% random back check to ensure the survey was being conducted to the required standard.

1.3 Statistical Accuracy

As with any data collection where a sample is being drawn to represent a population, there is potentially a difference between the response from the sample and the true situation in the population as a whole. Many steps have been taken to help minimise this difference (e.g. random sample selection, questionnaire construction etc) but there is always potentially a difference between the sample and population – this is known as the standard error.

The standard error can be estimated using statistical calculations based on the sample size, the population size and the level of response measured (as you would expect you can potentially get a larger error in a 50% response than say a 10% response simply because of the magnitude of the numbers).

To help understand the significance of this error, it is normally expressed as a confidence interval for the results. Clearly to have 100% accuracy of the results would require you to sample the entire population. The usual confidence interval used is 95% - this means that you can be confident that in 19 out of 20 instances the actual population behaviour will be within the confidence interval range.

For example, if 50% of a sample of 1389 answers "Yes" to a question we can be 95% sure that between 47.4% and 52.6% of the population holds the same opinion (i.e. +/- 2.6%).

%age Response	95% confidence interval
10%	±1.6%.
20%	±2.1%
30%	±2.4%
40%	±2.6%
50%	±2.6%

1.4 Data Tables

Tables are presented in question order with the question number analysed shown at the top of the table. Those questions where the respondent is prompted with a list of possible answers are indicated in the question text with a suffix of [PR].

The sample size for each question and corresponding column criteria is shown at the base of each table. A description of the criteria determining to whom the question applies is shown in italics directly below the question text; if there is no such text evident then the question base is the full study sample. If the tabulated data is weighted (indicated in the header of the tabulations), in addition to the sample base, the weighted base is also shown at the bottom of each table.

Unless indicated otherwise in the footer of the tabulations, all percentages are calculated down the column. Arithmetic rounding to whole numbers may mean that columns of percentages do not sum to exactly 100%. Zero per cent denotes a percentage of less than 0.05%.

Percentages are calculated on the number of respondents and not the number of responses. This means that where more than one answer can be given to a question the sum of percentages may exceed 100%. All such multi-response questions are indicated in the tabulated by a suffix of [MR] on the question text.

Where appropriate to the question, means are shown at the bottom of response tables. These are calculated in one of two ways: if the data is captured to a coded response a weighted mean is calculated and the code weightings are shown as a prefix above the question text; if actual specific values were captured from respondents these individual numbers are used to calculate the mean.

Appendix 1:

Data Tabulations

By Demographics

	Total		Male		Female		18 - 34		35 - 54		55 +	
Q01 What is the main purpose of your visit to [xxxx] centre today?.												
Visiting the shops	53.9%	748	50.7%	294	56.1%	453	39.0%	130	53.3%	219	61.8%	389
Work here	10.2%	141	11.4%	66	9.3%	75	18.0%	60	12.4%	51	4.8%	30
Visiting bank or other services (hairdresser, post office, solicitor etc.)	9.8%	136	9.3%	54	10.1%	82	7.5%	25	9.5%	39	11.1%	70
Visiting pub / café / restaurant	7.6%	105	9.5%	55	6.2%	50	8.1%	27	9.0%	37	6.5%	41
Walking / running through / walking dog	3.6%	50	4.5%	26	3.0%	24	4.5%	15	2.7%	11	3.8%	24
Medical services	3.4%	47	2.9%	17	3.7%	30	2.7%	9	2.9%	12	3.8%	24
Live close by / passing through	2.0%	28	1.7%	10	2.2%	18	3.9%	13	2.2%	9	1.0%	6
Meeting friends / family	1.9%	26	2.2%	13	1.6%	13	2.7%	9	1.2%	5	1.9%	12
Visiting an entertainment / leisure facility	1.9%	26	2.1%	12	1.7%	14	4.8%	16	0.5%	2	1.1%	7
Browsing	1.6%	22	1.4%	8	1.7%	14	1.8%	6	2.4%	10	1.0%	6
Education	1.4%	20	1.4%	8	1.5%	12	3.6%	12	1.2%	5	0.5%	3
Attending an event	0.6%	9	0.9%	5	0.5%	4	0.9%	3	1.0%	4	0.3%	2
Visit the market	0.5%	7	0.3%	2	0.6%	5	0.0%	0	0.5%	2	0.8%	5
Tourism / sightseeing	0.4%	5	0.2%	1	0.5%	4	1.2%	4	0.2%	1	0.0%	0
Park or open spaces	0.4%	5	0.2%	1	0.5%	4	0.3%	1	0.5%	2	0.3%	2
Exercise	0.3%	4	0.5%	3	0.1%	1	0.3%	1	0.0%	0	0.3%	2
Religios purposes	0.2%	3	0.3%	2	0.1%	1	0.0%	0	0.2%	1	0.3%	2
Property viewing	0.2%	3	0.2%	1	0.2%	2	0.6%	2	0.0%	0	0.2%	1
Travel connections	0.1%	2	0.2%	1	0.1%	1	0.0%	0	0.0%	0	0.3%	2
Personal reasons	0.1%	2	0.2%	1	0.1%	1	0.0%	0	0.2%	1	0.2%	1
Base:		1389		580		808		333		411		629
Q02 What else, if anything, will you be doing in [xxxx] centre today? [MR]												
Visiting the shops	16.3%	226	14.5%	84	17.6%	142	15.9%	53	15.1%	62	17.5%	110
Visiting pub / café / restaurant	12.9%	179	12.6%	73	13.1%	106	8.7%	29	12.9%	53	14.8%	93
Browsing	5.0%	70	4.7%	27	5.3%	43	4.8%	16	4.9%	20	5.2%	33
Visiting bank or other services (hairdresser, post office, solicitor etc.)	4.7%	65	3.8%	22	5.3%	43	3.0%	10	4.1%	17	5.7%	36
Medical services	1.5%	21	1.7%	10	1.4%	11	1.2%	4	1.0%	4	2.1%	13
Meeting friends / family	1.0%	14	1.0%	6	1.0%	8	0.3%	1	0.7%	3	1.6%	10
Visiting an entertainment / leisure facility	0.9%	13	0.7%	4	1.1%	9	1.2%	4	0.7%	3	1.0%	6
Work here	0.9%	12	1.9%	11	0.1%	1	2.1%	7	0.7%	3	0.3%	2
Walking / running through / walking dog	0.9%	12	1.2%	7	0.6%	5	0.9%	3	0.0%	0	1.4%	9
Park or open spaces	0.8%	11	0.9%	5	0.7%	6	1.8%	6	1.0%	4	0.2%	1
Education	0.7%	10	0.9%	5	0.5%	4	1.5%	5	1.0%	4	0.2%	1
Live close by / passing through	0.5%	7	1.0%	6	0.1%	1	0.6%	2	0.2%	1	0.6%	4
Exercise	0.3%	4	0.0%	0	0.5%	4	0.0%	0	0.5%	2	0.3%	2
Travel connections	0.2%	3	0.0%	0	0.4%	3	0.3%	1	0.0%	0	0.3%	2
Charity work / charity shops	0.2%	3	0.0%	0	0.4%	3	0.0%	0	0.2%	1	0.3%	2
Tourism / sightseeing	0.2%	3	0.3%	2	0.1%	1	0.3%	1	0.2%	1	0.2%	1
Visit the market	0.1%	2	0.0%	0	0.2%	2	0.0%	0	0.0%	0	0.3%	2
Attending an event	0.1%	2	0.0%	0	0.2%	2	0.6%	2	0.0%	0	0.0%	0
Nothing else	57.4%	797	57.9%	336	57.1%	461	59.8%	199	59.6%	245	54.8%	345
(Don’t know)	0.4%	5	0.5%	3	0.2%	2	0.3%	1	0.5%	2	0.3%	2
Base:		1389		580		808		333		411		629

Column %ges.

	Total		Male		Female		18 - 34		35 - 54		55 +	
Q02X Q01/2 Any mention [MR]												
Visiting the shops	70.1%	974	65.2%	378	73.6%	595	55.0%	183	68.4%	281	79.3%	499
Visiting pub / café / restaurant	20.4%	284	22.1%	128	19.3%	156	16.8%	56	21.9%	90	21.3%	134
Visiting bank or other services (hairdresser, post office, solicitor etc.)	14.5%	201	13.1%	76	15.5%	125	10.5%	35	13.6%	56	16.9%	106
Work here	11.0%	153	13.3%	77	9.4%	76	20.1%	67	13.1%	54	5.1%	32
Browsing	6.6%	92	6.0%	35	7.1%	57	6.6%	22	7.3%	30	6.2%	39
Medical services	4.9%	68	4.7%	27	5.1%	41	3.9%	13	3.9%	16	5.9%	37
Walking / running through / walking dog	4.5%	62	5.7%	33	3.6%	29	5.4%	18	2.7%	11	5.2%	33
Meeting friends / family	2.9%	40	3.3%	19	2.6%	21	3.0%	10	1.9%	8	3.5%	22
Visiting an entertainment / leisure facility	2.8%	39	2.8%	16	2.8%	23	6.0%	20	1.2%	5	2.1%	13
Live close by / passing through	2.5%	35	2.8%	16	2.4%	19	4.5%	15	2.4%	10	1.6%	10
Education	2.2%	30	2.2%	13	2.0%	16	5.1%	17	2.2%	9	0.6%	4
Park or open spaces	1.2%	16	1.0%	6	1.2%	10	2.1%	7	1.5%	6	0.5%	3
Attending an event	0.8%	11	0.9%	5	0.7%	6	1.5%	5	1.0%	4	0.3%	2
Visit the market	0.6%	9	0.3%	2	0.9%	7	0.0%	0	0.5%	2	1.1%	7
Tourism / sightseeing	0.6%	8	0.5%	3	0.6%	5	1.5%	5	0.5%	2	0.2%	1
Exercise	0.6%	8	0.5%	3	0.6%	5	0.3%	1	0.5%	2	0.6%	4
Travel connections	0.4%	5	0.2%	1	0.5%	4	0.3%	1	0.0%	0	0.6%	4
Religios purposes	0.2%	3	0.3%	2	0.1%	1	0.0%	0	0.2%	1	0.3%	2
Property viewing	0.2%	3	0.2%	1	0.2%	2	0.6%	2	0.0%	0	0.2%	1
Charity work / charity shops	0.2%	3	0.0%	0	0.4%	3	0.0%	0	0.2%	1	0.3%	2
Personal reasons	0.1%	2	0.2%	1	0.1%	1	0.0%	0	0.2%	1	0.2%	1
Base:		1389		580		808		333		411		629
Mean Score (Hours)												
Q03 How long will you spend in [xxxx] centre today?												
Less than one hour	54.7%	760	54.5%	316	54.8%	443	46.8%	156	53.5%	220	59.3%	373
1-2 hours	26.9%	374	23.8%	138	29.2%	236	25.5%	85	26.8%	110	27.7%	174
2-4 hours	7.3%	102	8.1%	47	6.8%	55	6.0%	20	8.0%	33	7.8%	49
4-6 hours	2.9%	40	4.1%	24	2.0%	16	6.0%	20	2.7%	11	1.4%	9
Over 6 hours	7.2%	100	8.6%	50	6.2%	50	14.4%	48	7.5%	31	3.3%	21
(Don't know)	0.9%	13	0.9%	5	1.0%	8	1.2%	4	1.5%	6	0.5%	3
Mean:		*1.63*		*1.78*		*1.53*		*2.28*		*1.67*		*1.29*
Base:		1389		580		808		333		411		629
Mean Score (Visits per week)												
Q04 How often do you visit [xxxx] centre?												
More than once a week	70.0%	972	72.8%	422	67.9%	549	71.8%	239	69.6%	286	69.6%	438
Once a week	11.8%	164	10.9%	63	12.5%	101	9.3%	31	12.2%	50	13.2%	83
Once every 2-3 weeks	7.8%	109	6.9%	40	8.5%	69	7.2%	24	9.2%	38	6.7%	42
Monthly	3.9%	54	3.3%	19	4.3%	35	4.2%	14	2.4%	10	4.6%	29
Less often / not regularly	4.8%	67	4.3%	25	5.2%	42	3.6%	12	5.4%	22	5.1%	32
First visit today	1.7%	23	1.9%	11	1.5%	12	3.9%	13	1.2%	5	0.8%	5
Mean:		*2.62*		*2.71*		*2.57*		*2.66*		*2.62*		*2.62*
Base:		1389		580		808		333		411		629

Column %ges.

	Total		Male		Female		18 - 34		35 - 54		55 +	
Q05 How did you travel here today?												
Walk	54.8%	761	53.3%	309	55.8%	451	55.6%	185	57.2%	235	53.3%	335
Car / Van (as driver)	23.1%	321	21.6%	125	24.3%	196	14.4%	48	24.3%	100	26.6%	167
Bus	11.7%	163	14.0%	81	10.1%	82	16.2%	54	9.0%	37	11.0%	69
Car / Van (as passenger)	4.2%	59	1.6%	9	6.2%	50	4.5%	15	4.9%	20	3.7%	23
Cycle	4.0%	56	6.6%	38	2.2%	18	6.0%	20	3.9%	16	3.2%	20
Mobility Scooter/Wheelchair	0.8%	11	1.4%	8	0.4%	3	0.3%	1	0.2%	1	1.4%	9
E-scooter	0.6%	8	0.7%	4	0.5%	4	1.5%	5	0.5%	2	0.2%	1
Train	0.5%	7	0.5%	3	0.5%	4	1.2%	4	0.0%	0	0.5%	3
Motorbike	0.1%	2	0.3%	2	0.0%	0	0.3%	1	0.0%	0	0.2%	1
Coach	0.1%	1	0.2%	1	0.0%	0	0.0%	0	0.0%	0	0.2%	1
Base:		1389		580		808		333		411		629
Q06 Where did you park today? *Those who said car at Q.5*												
On-street	37.9%	144	45.5%	61	33.7%	83	36.5%	23	40.0%	48	36.8%	70
Car Park (public)	26.6%	101	30.6%	41	24.4%	60	17.5%	11	21.7%	26	31.6%	60
Car Park (private, e.g. at food store)	25.0%	95	18.7%	25	28.5%	70	28.6%	18	28.3%	34	22.6%	43
Dropped off	9.5%	36	5.2%	7	11.8%	29	14.3%	9	10.0%	12	7.9%	15
Garage	0.8%	3	0.0%	0	1.2%	3	1.6%	1	0.0%	0	1.1%	2
Friends house	0.3%	1	0.0%	0	0.4%	1	1.6%	1	0.0%	0	0.0%	0
Base:		380		134		246		63		120		190
Q07 What do you currently like about [xxxx] centre? [MR]												
Range of shops or markets	36.4%	506	33.6%	195	38.5%	311	36.3%	121	36.7%	151	36.7%	231
Convenient to home	25.3%	352	22.9%	133	27.1%	219	24.0%	80	24.6%	101	27.0%	170
Quality of shops or markets	19.3%	268	17.9%	104	20.2%	163	16.2%	54	21.7%	89	19.1%	120
Range or quality of places to eat	17.7%	246	18.1%	105	17.3%	140	22.5%	75	18.2%	75	14.9%	94
Atmosphere / Ambiance / community / friendly people	14.4%	200	15.9%	92	13.4%	108	11.7%	39	12.2%	50	17.6%	111
Appearance or character of the centre	12.7%	176	15.9%	92	10.4%	84	16.8%	56	9.2%	38	12.9%	81
Range or quality of pubs or bars	9.0%	125	10.5%	61	7.9%	64	12.0%	40	9.5%	39	7.2%	45
Parks or open spaces	7.1%	99	6.9%	40	7.3%	59	10.5%	35	7.8%	32	5.1%	32
Habit / always used it / familiar	7.0%	97	5.2%	30	8.3%	67	6.6%	22	6.8%	28	7.5%	47
It is easy to walk / cycle around	6.9%	96	7.1%	41	6.8%	55	9.0%	30	8.3%	34	5.1%	32
Independent / local shops	6.8%	95	5.7%	33	7.7%	62	8.4%	28	5.8%	24	6.8%	43
Range or quality of services (e.g. banks, hairdressers etc.)	5.3%	74	5.0%	29	5.6%	45	4.2%	14	5.6%	23	5.4%	34
Has everything required	4.4%	61	4.3%	25	4.5%	36	5.7%	19	3.4%	14	4.5%	28
General affordability	4.2%	58	4.5%	26	4.0%	32	5.1%	17	5.8%	24	2.7%	17
Convenient to work	4.1%	57	5.5%	32	3.1%	25	6.0%	20	5.8%	24	1.9%	12
It is easy to get to by bus	3.7%	51	3.4%	20	3.8%	31	6.3%	21	3.4%	14	2.5%	16
Cleanliness of the centre	3.2%	45	4.1%	24	2.6%	21	1.5%	5	3.2%	13	4.3%	27
Diversity of cultures / people	2.8%	39	4.0%	23	2.0%	16	3.3%	11	4.4%	18	1.6%	10
Range or quality of leisure facilities (e.g. cinema, theatre etc.)	2.7%	37	3.1%	18	2.4%	19	3.9%	13	1.9%	8	2.5%	16
Good / cheap parking	2.4%	34	1.4%	8	3.2%	26	1.5%	5	3.7%	15	2.2%	14
Safety of the centre	2.4%	33	3.3%	19	1.7%	14	3.0%	10	1.2%	5	2.7%	17
It is easy to get to by train	1.7%	23	1.7%	10	1.6%	13	2.1%	7	2.7%	11	0.8%	5
Charity shops	1.5%	21	1.4%	8	1.6%	13	2.7%	9	1.0%	4	1.3%	8
General accessibility	1.3%	18	1.2%	7	1.4%	11	2.4%	8	0.7%	3	1.1%	7
Visitor accommodation or facilities	0.3%	4	0.3%	2	0.2%	2	0.0%	0	0.0%	0	0.6%	4
Family / friends in area	0.3%	4	0.2%	1	0.4%	3	0.6%	2	0.2%	1	0.2%	1
(Nothing)	5.6%	78	5.0%	29	6.1%	49	2.1%	7	6.6%	27	6.8%	43
(Don't know)	2.0%	28	2.1%	12	2.0%	16	1.5%	5	2.7%	11	1.6%	10
Base:		1389		580		808		333		411		629

Column %ges.

	Total		Male		Female		18 - 34		35 - 54		55 +	

Q08 What do you currently dislike about [xxxx] centre? [MR]

Poor range of shops	15.3%	212	12.9%	75	17.0%	137	8.7%	29	13.9%	57	19.9%	125
Congestion	14.2%	197	14.1%	82	14.2%	115	18.9%	63	14.4%	59	11.6%	73
Cleanliness of the centre	13.2%	184	12.8%	74	13.5%	109	11.4%	38	17.8%	73	11.6%	73
Appearance or character of the centre / Too many empty shops	11.5%	160	10.3%	60	12.4%	100	11.1%	37	12.2%	50	11.3%	71
Difficult / expensive parking	8.9%	123	8.6%	50	9.0%	73	8.7%	29	8.8%	36	9.2%	58
Antisocial behaviour / crime	5.9%	82	6.2%	36	5.7%	46	6.0%	20	7.5%	31	4.9%	31
Poor quality of shops	5.3%	74	5.3%	31	5.3%	43	4.2%	14	6.1%	25	5.6%	35
People drinking on street / drug users	3.4%	47	3.3%	19	3.5%	28	3.6%	12	4.1%	17	2.9%	18
Safety of the centre	3.0%	42	2.8%	16	3.2%	26	3.9%	13	3.9%	16	2.1%	13
It is difficult to walk / cycle around	3.0%	41	2.8%	16	3.1%	25	5.4%	18	2.7%	11	1.7%	11
General affordability	2.8%	39	2.8%	16	2.8%	23	6.0%	20	2.4%	10	1.4%	9
Poor range or quality of services (e.g. banks, hairdressers etc.)	2.8%	39	2.9%	17	2.7%	22	1.5%	5	2.4%	10	3.8%	24
Poor range of leisure facilities (e.g. cinema, theatre etc.)	2.3%	32	2.6%	15	2.1%	17	3.0%	10	2.7%	11	1.7%	11
Poor range or quality places to eat	2.0%	28	2.1%	12	2.0%	16	0.3%	1	1.9%	8	3.0%	19
It is difficult to get to by bus	1.7%	23	1.7%	10	1.6%	13	0.9%	3	1.0%	4	2.2%	14
High rate of homelessness	1.7%	23	1.9%	11	1.5%	12	0.9%	3	2.7%	11	1.4%	9
Air / noise pollution	1.3%	18	1.4%	8	1.2%	10	2.4%	8	1.2%	5	0.8%	5
Poor range or quality of pubs or bars	1.0%	14	1.0%	6	1.0%	8	0.9%	3	1.5%	6	0.8%	5
Princess gate street closure / pedestrianised areas	0.8%	11	1.0%	6	0.6%	5	0.3%	1	0.2%	1	1.4%	9
Parks or open spaces	0.6%	9	0.3%	2	0.9%	7	0.6%	2	1.5%	6	0.2%	1
Visitor accommodation or facilities	0.5%	7	0.7%	4	0.4%	3	0.3%	1	0.5%	2	0.6%	4
It is difficult to get to by train	0.4%	6	0.7%	4	0.2%	2	0.3%	1	0.5%	2	0.5%	3
Construction work / developments	0.4%	6	0.3%	2	0.5%	4	0.6%	2	0.0%	0	0.5%	3
General accessibility	0.4%	6	0.3%	2	0.5%	4	0.0%	0	0.7%	3	0.5%	3
E-scooters in pedestrian areas	0.2%	3	0.3%	2	0.1%	1	0.0%	0	0.2%	1	0.3%	2
Bad roads	0.2%	3	0.3%	2	0.1%	1	0.3%	1	0.5%	2	0.0%	0
Unfriendly people	0.1%	2	0.2%	1	0.1%	1	0.0%	0	0.2%	1	0.2%	1
(Nothing)	29.5%	410	30.9%	179	28.6%	231	29.1%	97	27.5%	113	30.8%	194
(Don't know)	3.4%	47	4.0%	23	3.0%	24	3.6%	12	2.9%	12	3.3%	21
Base:		1389		580		808		333		411		629

Column %ges.

	Total		Male		Female		18 - 34		35 - 54		55 +	

Q09 How do you think [xxxx] centre should be improved? [MR]

Different or better shops or markets	30.8%	428	25.9%	150	34.4%	278	22.2%	74	33.6%	138	33.9%	213
Improve quality or cleanliness of public spaces	21.0%	292	19.7%	114	21.9%	177	22.8%	76	26.3%	108	17.2%	108
More or better parking, transport or cycle facilities	18.7%	260	19.1%	111	18.4%	149	21.3%	71	18.0%	74	18.1%	114
Different or better leisure facilities	5.3%	74	5.9%	34	5.0%	40	6.3%	21	6.6%	27	4.1%	26
Different or better service facilities	5.3%	73	4.7%	27	5.7%	46	3.6%	12	6.6%	27	5.2%	33
Address anitsocial behaviour / crime /alcohol / drug problem	4.3%	60	4.3%	25	4.3%	35	3.6%	12	6.3%	26	3.5%	22
Different or better places to eat or drink	3.6%	50	2.9%	17	4.1%	33	3.6%	12	4.6%	19	2.9%	18
Traffic control	2.7%	38	3.1%	18	2.5%	20	1.2%	4	2.7%	11	3.7%	23
Pedestrian areas / crossings	2.3%	32	2.1%	12	2.5%	20	3.9%	13	2.2%	9	1.6%	10
Improve road / pavements	2.1%	29	2.2%	13	2.0%	16	2.1%	7	1.0%	4	2.9%	18
General upkeep /refurbishment / modernise	2.1%	29	2.2%	13	2.0%	16	1.8%	6	1.7%	7	2.4%	15
General affordability	1.2%	17	1.0%	6	1.4%	11	1.8%	6	1.7%	7	0.6%	4
More greenery	0.7%	10	0.3%	2	1.0%	8	0.3%	1	0.7%	3	1.0%	6
Public restrooms	0.6%	8	0.5%	3	0.6%	5	0.9%	3	0.7%	3	0.3%	2
Address homelessness	0.5%	7	0.7%	4	0.4%	3	1.5%	5	0.2%	1	0.2%	1
Improved visitor information	0.4%	5	0.5%	3	0.2%	2	0.3%	1	0.2%	1	0.5%	3
Improve lighting	0.4%	5	0.3%	2	0.4%	3	0.3%	1	0.2%	1	0.5%	3
Disabled access	0.3%	4	0.3%	2	0.2%	2	0.6%	2	0.2%	1	0.2%	1
Improve housing	0.3%	4	0.2%	1	0.4%	3	0.3%	1	0.2%	1	0.3%	2
Community engagement	0.2%	3	0.2%	1	0.2%	2	0.3%	1	0.2%	1	0.2%	1
Less flats / apartments	0.1%	2	0.3%	2	0.0%	0	0.0%	0	0.2%	1	0.2%	1
(Nothing in particular)	17.4%	241	19.0%	110	16.2%	131	18.3%	61	14.1%	58	18.4%	116
(Don't know)	7.0%	97	8.1%	47	6.2%	50	7.8%	26	5.1%	21	7.3%	46
Base:		1389		580		808		333		411		629

Column %ges.

	Total		Male		Female		18 - 34		35 - 54		55 +	

Q10 What kind of changes would you like to see to shops or markets? [MR]
Those who said Different or Better Shops or Markets at Q09

More or new independent shops	39.7%	170	39.3%	59	39.9%	111	35.1%	26	39.9%	55	41.3%	88
More shops selling clothing / footwear	28.0%	120	23.3%	35	30.6%	85	27.0%	20	28.3%	39	28.6%	61
Better quality shops	21.7%	93	20.7%	31	22.3%	62	24.3%	18	23.9%	33	18.8%	40
More shops selling food / drink	17.5%	75	16.0%	24	18.3%	51	10.8%	8	12.3%	17	23.0%	49
More or new national retailers	11.7%	50	12.0%	18	11.5%	32	9.5%	7	10.9%	15	13.1%	28
More affordable shops	7.2%	31	5.3%	8	8.3%	23	6.8%	5	8.7%	12	6.6%	14
Larger shops	6.8%	29	6.0%	9	7.2%	20	1.4%	1	6.5%	9	8.9%	19
More shops selling small household goods	5.4%	23	5.3%	8	5.4%	15	4.1%	3	7.2%	10	4.7%	10
More chemists or shops selling beauty products	4.9%	21	2.7%	4	6.1%	17	1.4%	1	5.1%	7	5.6%	12
Empty units filled with new shops	4.9%	21	5.3%	8	4.7%	13	5.4%	4	2.9%	4	6.1%	13
More shops selling electrical goods	4.4%	19	6.7%	10	3.2%	9	2.7%	2	5.1%	7	4.7%	10
More shops selling specialist goods	4.4%	19	5.3%	8	4.0%	11	2.7%	2	4.3%	6	5.2%	11
More shops selling books, CDs etc	3.5%	15	3.3%	5	3.6%	10	5.4%	4	2.9%	4	3.3%	7
Different types of markets (i.e. food, craft etc)	2.6%	11	4.0%	6	1.8%	5	2.7%	2	2.9%	4	2.3%	5
Diverse range of shops	2.6%	11	3.3%	5	2.2%	6	4.1%	3	2.9%	4	1.9%	4
More shops selling furniture, DIY or gardening goods	2.3%	10	4.0%	6	1.4%	4	1.4%	1	4.3%	6	1.4%	3
More frequent markets	2.3%	10	2.0%	3	2.5%	7	2.7%	2	1.4%	2	2.8%	6
Better quality markets	2.1%	9	2.7%	4	1.8%	5	2.7%	2	1.4%	2	2.3%	5
More shops selling toys or recreational goods	1.9%	8	3.3%	5	1.1%	3	1.4%	1	2.2%	3	1.9%	4
More service facilities (e.g. Post office / bank)	0.9%	4	0.7%	1	1.1%	3	0.0%	0	0.0%	0	1.9%	4
Lower rent	0.7%	3	0.7%	1	0.7%	2	0.0%	0	0.7%	1	0.9%	2
More leisure facilities (e.g. Cinema)	0.5%	2	0.7%	1	0.4%	1	1.4%	1	0.7%	1	0.0%	0
Fewer cafes / services	0.5%	2	0.0%	0	0.7%	2	0.0%	0	0.0%	0	0.9%	2
Safer shopping environment	0.2%	1	0.0%	0	0.4%	1	1.4%	1	0.0%	0	0.0%	0
(Don't know)	6.5%	28	6.7%	10	6.5%	18	8.1%	6	10.9%	15	3.3%	7
Base:		428		150		278		74		138		213

Q11 What kind of changes would you like to see to places to eat or drink? [MR]
Those who said Different or Better Places to Eat or Drink at Q09

Better range of restaurants or cafes	40.0%	20	47.1%	8	36.4%	12	33.3%	4	36.8%	7	44.4%	8
Better quality restaurants or cafes	24.0%	12	17.6%	3	27.3%	9	25.0%	3	21.1%	4	27.8%	5
More independent restaurants or cafes	18.0%	9	11.8%	2	21.2%	7	25.0%	3	21.1%	4	11.1%	2
Better range of pubs and bars	10.0%	5	5.9%	1	12.1%	4	25.0%	3	0.0%	0	11.1%	2
More affordable restaurants or cafes	8.0%	4	5.9%	1	9.1%	3	16.7%	2	5.3%	1	5.6%	1
Better quality pubs and bars	8.0%	4	5.9%	1	9.1%	3	25.0%	3	5.3%	1	0.0%	0
More opportunities to eat or drink outside	4.0%	2	5.9%	1	3.0%	1	8.3%	1	0.0%	0	5.6%	1
More or better nightclubs	2.0%	1	0.0%	0	3.0%	1	8.3%	1	0.0%	0	0.0%	0
(Don't know)	24.0%	12	23.5%	4	24.2%	8	41.7%	5	15.8%	3	22.2%	4
Base:		50		17		33		12		19		18

Column %ges.

	Total		Male		Female		18 - 34		35 - 54		55 +	

Q12 What kind of changes would you like to see to leisure facilities? [MR]
Those who said Different or Better Leisure Facilities at Q09

More or better entertainment for children / families	54.1%	40	50.0%	17	57.5%	23	47.6%	10	63.0%	17	50.0%	13
More or better gym and fitness facilities	21.6%	16	23.5%	8	20.0%	8	38.1%	8	22.2%	6	7.7%	2
More or better sports facilities	20.3%	15	23.5%	8	17.5%	7	42.9%	9	22.2%	6	0.0%	0
Cinema	6.8%	5	11.8%	4	2.5%	1	0.0%	0	7.4%	2	11.5%	3
Theatre / music venue / art gallery	4.1%	3	2.9%	1	5.0%	2	0.0%	0	3.7%	1	7.7%	2
(Don't know)	24.3%	18	23.5%	8	25.0%	10	14.3%	3	22.2%	6	34.6%	9
Base:		74		34		40		21		27		26

Q13 What kind of changes would you like to see to service facilities? [MR]
Those who said Different or Service Facilties at Q09

More or better banking / financial services	30.1%	22	37.0%	10	26.1%	12	16.7%	2	37.0%	10	30.3%	10
More or better public services (e.g. health)	11.0%	8	7.4%	2	13.0%	6	16.7%	2	11.1%	3	9.1%	3
More or better public services (e.g. libraries)	11.0%	8	14.8%	4	8.7%	4	16.7%	2	14.8%	4	6.1%	2
Fewer hairdressers	6.8%	5	3.7%	1	8.7%	4	0.0%	0	7.4%	2	9.1%	3
More or better hairdressing / beauty services	5.5%	4	0.0%	0	8.7%	4	0.0%	0	11.1%	3	3.0%	1
More public toilets	2.7%	2	3.7%	1	2.2%	1	0.0%	0	3.7%	1	3.0%	1
More recycling options	1.4%	1	0.0%	0	2.2%	1	8.3%	1	0.0%	0	0.0%	0
Cycling paths	1.4%	1	0.0%	0	2.2%	1	8.3%	1	0.0%	0	0.0%	0
(Don't know)	41.1%	30	40.7%	11	41.3%	19	33.3%	4	40.7%	11	42.4%	14
Base:		73		27		46		12		27		33

Q14 What kind of changes would you like to see to visitor information? [MR]
Those who said Improved Visitor Information at Q09

Improved signage	100.0%	5	100.0%	3	100.0%	2	100.0%	1	100.0%	1	100.0%	3
More or better information on events	80.0%	4	100.0%	3	50.0%	1	100.0%	1	100.0%	1	66.7%	2
Improved visitor information centre	40.0%	2	33.3%	1	50.0%	1	0.0%	0	100.0%	1	33.3%	1
More or better information on history / architecture	20.0%	1	33.3%	1	0.0%	0	100.0%	1	0.0%	0	0.0%	0
Base:		5		3		2		1		1		3

	Total		Male		Female		18 - 34		35 - 54		55 +	

Q15 What kind of changes would you like to see to transport or cycle facilities? [MR]
Those who said Different or Better Parking, Transport or Cycle Facilties at Q09

More long stay car parking	23.8%	62	23.4%	26	24.2%	36	26.8%	19	21.6%	16	23.7%	27
More short stay car parking	16.9%	44	16.2%	18	17.5%	26	21.1%	15	14.9%	11	15.8%	18
Better cycle links	16.5%	43	19.8%	22	14.1%	21	28.2%	20	14.9%	11	10.5%	12
Cheaper car parking	15.0%	39	14.4%	16	15.4%	23	21.1%	15	17.6%	13	9.6%	11
Better located parking	14.6%	38	15.3%	17	14.1%	21	18.3%	13	14.9%	11	12.3%	14
More frequent bus services	11.2%	29	12.6%	14	10.1%	15	14.1%	10	2.7%	2	14.9%	17
Traffic control	8.8%	23	10.8%	12	7.4%	11	4.2%	3	9.5%	7	11.4%	13
Better quality cycle parking (e.g. more secure, covered etc.)	3.5%	9	2.7%	3	4.0%	6	8.5%	6	2.7%	2	0.9%	1
Better located cycle parking	3.5%	9	1.8%	2	4.7%	7	8.5%	6	4.1%	3	0.0%	0
More cycle parking	3.1%	8	0.9%	1	4.7%	7	7.0%	5	1.4%	1	1.8%	2
Residential parking	3.1%	8	4.5%	5	2.0%	3	1.4%	1	2.7%	2	4.4%	5
More frequent train services	2.7%	7	3.6%	4	2.0%	3	7.0%	5	2.7%	2	0.0%	0
Improved railway station	2.7%	7	0.9%	1	4.0%	6	8.5%	6	1.4%	1	0.0%	0
Cheaper public transport fares	2.7%	7	2.7%	3	2.7%	4	1.4%	1	1.4%	1	4.4%	5
More disabled car parking	2.3%	6	1.8%	2	2.7%	4	2.8%	2	1.4%	1	2.6%	3
Better located bus stops	2.3%	6	1.8%	2	2.7%	4	2.8%	2	4.1%	3	0.9%	1
More parent / child parking	1.2%	3	0.9%	1	1.3%	2	4.2%	3	0.0%	0	0.0%	0
Fewer permit holder parking places	1.2%	3	0.9%	1	1.3%	2	1.4%	1	1.4%	1	0.9%	1
Improved bus station	0.8%	2	0.9%	1	0.7%	1	0.0%	0	0.0%	0	1.8%	2
Charging points for tram line	0.4%	1	0.0%	0	0.7%	1	0.0%	0	1.4%	1	0.0%	0
Improvements to current parking facilities	0.4%	1	0.9%	1	0.0%	0	0.0%	0	1.4%	1	0.0%	0
(Don't know)	16.2%	42	15.3%	17	16.8%	25	7.0%	5	23.0%	17	16.7%	19
Base:		260		111		149		71		74		114

Q16 What kind of changes would you like to see to improve quality or cleanliness of public spaces? [MR]
Those who said Improved Quality or Cleanliness of Public Spaces at Q09

Cleaner streets or parks	64.7%	189	65.8%	75	64.4%	114	63.2%	48	70.4%	76	60.2%	65
More bins / recycling / regularly emptied	26.7%	78	26.3%	30	27.1%	48	31.6%	24	29.6%	32	20.4%	22
Floral displays/hanging baskets/greenery	18.5%	54	14.9%	17	20.9%	37	17.1%	13	18.5%	20	19.4%	21
Less traffic / congestion	17.1%	50	17.5%	20	16.9%	30	15.8%	12	21.3%	23	13.9%	15
More green spaces	13.0%	38	9.6%	11	15.3%	27	18.4%	14	13.9%	15	8.3%	9
Better routes / crossings for pedestrians	7.9%	23	10.5%	12	6.2%	11	5.3%	4	12.0%	13	5.6%	6
Better access for disabled / elderly / pushchairs	5.1%	15	3.5%	4	6.2%	11	6.6%	5	6.5%	7	2.8%	3
Public art	4.5%	13	5.3%	6	4.0%	7	7.9%	6	5.6%	6	0.9%	1
More or better play facilities	4.1%	12	2.6%	3	5.1%	9	6.6%	5	4.6%	5	1.9%	2
Larger police presence	2.7%	8	0.9%	1	4.0%	7	1.3%	1	4.6%	5	1.9%	2
General refurbishments	1.4%	4	1.8%	2	1.1%	2	0.0%	0	2.8%	3	0.9%	1
Extra seating	1.0%	3	0.0%	0	1.7%	3	2.6%	2	0.0%	0	0.9%	1
Public toilets	0.7%	2	0.0%	0	1.1%	2	1.3%	1	0.0%	0	0.9%	1
Adress homelessness	0.3%	1	0.9%	1	0.0%	0	0.0%	0	0.9%	1	0.0%	0
(Don't know)	8.6%	25	8.8%	10	7.9%	14	9.2%	7	4.6%	5	12.0%	13
Base:		292		114		177		76		108		108

	Total		Male		Female		18 - 34		35 - 54		55 +	
Q17 What one thing does [xxxx] centre do better than other places that you visit?												
Shopping	16.0%	222	16.2%	94	15.8%	128	13.2%	44	15.3%	63	17.8%	112
Community / people / atmosphere	11.2%	155	10.2%	59	11.9%	96	8.4%	28	11.4%	47	12.2%	77
Architecture / environment	10.9%	152	10.7%	62	11.1%	90	16.2%	54	8.8%	36	9.7%	61
Food / drink	8.0%	111	8.4%	49	7.6%	61	11.7%	39	7.5%	31	6.4%	40
Community facilities	7.8%	108	9.0%	52	6.9%	56	6.3%	21	9.7%	40	7.5%	47
General Accessibility	3.4%	47	3.4%	20	3.3%	27	3.3%	11	4.4%	18	2.9%	18
Independent businesses	3.4%	47	1.4%	8	4.8%	39	3.0%	10	4.1%	17	3.2%	20
Transport facilities	2.9%	40	3.4%	20	2.5%	20	3.3%	11	2.7%	11	2.9%	18
Has everything required	2.1%	29	2.2%	13	2.0%	16	2.7%	9	1.0%	4	2.5%	16
Diversity	0.9%	12	1.0%	6	0.7%	6	1.2%	4	1.2%	5	0.5%	3
Entertainment facilities (e.g. theatre)	0.9%	12	0.7%	4	1.0%	8	1.5%	5	1.2%	5	0.3%	2
Close to home	0.6%	9	0.5%	3	0.7%	6	0.9%	3	0.7%	3	0.5%	3
Events	0.6%	8	0.3%	2	0.7%	6	1.2%	4	0.7%	3	0.2%	1
Indoors	0.6%	8	0.5%	3	0.6%	5	0.3%	1	0.7%	3	0.6%	4
Parks and greenery	0.5%	7	0.3%	2	0.6%	5	0.6%	2	0.0%	0	0.8%	5
Affordable	0.4%	6	0.9%	5	0.1%	1	0.6%	2	0.5%	2	0.3%	2
Nightlife	0.4%	6	0.7%	4	0.2%	2	1.2%	4	0.5%	2	0.0%	0
Safety	0.3%	4	0.2%	1	0.4%	3	0.0%	0	0.5%	2	0.3%	2
Cleanliness	0.3%	4	0.2%	1	0.4%	3	0.6%	2	0.2%	1	0.2%	1
Nothing in particular	24.0%	334	25.0%	145	23.4%	189	18.3%	61	23.6%	97	26.9%	169
(Don't know)	4.9%	68	4.7%	27	5.1%	41	5.4%	18	5.1%	21	4.5%	28
Base:		1389		580		808		333		411		629
AGE Age Group												
18 - 24 years	9.3%	129	9.5%	55	9.2%	74	38.7%	129	0.0%	0	0.0%	0
25 - 34 years	14.7%	204	15.5%	90	14.1%	114	61.3%	204	0.0%	0	0.0%	0
35 - 44 years	15.5%	215	14.0%	81	16.6%	134	0.0%	0	52.3%	215	0.0%	0
45 - 54 years	14.1%	196	13.6%	79	14.5%	117	0.0%	0	47.7%	196	0.0%	0
55 - 64 years	17.9%	248	17.9%	104	17.8%	144	0.0%	0	0.0%	0	39.4%	248
65 + years	27.4%	381	28.4%	165	26.6%	215	0.0%	0	0.0%	0	60.6%	381
(Prefer not to say)	1.2%	16	1.0%	6	1.2%	10	0.0%	0	0.0%	0	0.0%	0
Base:		1389		580		808		333		411		629
Q18 Do you consider yourself to be a disabled person ?												
Yes	10.9%	151	12.8%	74	9.5%	77	3.6%	12	6.6%	27	17.5%	110
No	88.5%	1229	86.6%	502	89.9%	726	96.1%	320	92.9%	382	82.0%	516
(Prefer not to say)	0.6%	9	0.7%	4	0.6%	5	0.3%	1	0.5%	2	0.5%	3
Base:		1389		580		808		333		411		629
Q19 What is your sex ?												
Male	41.8%	580	100.0%	580	0.0%	0	43.5%	145	38.9%	160	42.8%	269
Female	58.2%	808	0.0%	0	100.0%	808	56.5%	188	61.1%	251	57.1%	359
(Prefer not to say)	0.1%	1	0.0%	0	0.0%	0	0.0%	0	0.0%	0	0.2%	1
Base:		1389		580		808		333		411		629
Q20 What is your ethnic group ?												
White British	82.1%	1140	79.8%	463	83.7%	676	74.5%	248	75.2%	309	90.8%	571
White Irish	1.5%	21	2.1%	12	1.1%	9	1.5%	5	0.7%	3	2.1%	13
White Other	4.2%	59	2.4%	14	5.6%	45	6.0%	20	7.5%	31	1.3%	8
Black /African / Caribbean / Black British	4.7%	65	8.3%	48	2.1%	17	6.6%	22	6.6%	27	2.5%	16
Asian / Asian British	3.5%	49	3.4%	20	3.6%	29	5.7%	19	5.1%	21	1.4%	9
Mixed / Multi-ethnic group	1.2%	16	0.9%	5	1.4%	11	2.4%	8	1.9%	8	0.0%	0
Gypsy / Roma / Irish Traveller	0.0%	0	0.0%	0	0.0%	0	0.0%	0	0.0%	0	0.0%	0
Arab	0.1%	1	0.2%	1	0.0%	0	0.3%	1	0.0%	0	0.0%	0
(Prefer not to say)	2.7%	38	2.9%	17	2.6%	21	3.0%	10	2.9%	12	1.9%	12
Base:		1389		580		808		333		411		629

Column %ges.

	Total		Male		Female		18 - 34		35 - 54		55 +	
Q21 What is your religion / faith ?												
No Religion	49.7%	690	50.7%	294	49.0%	396	65.5%	218	52.1%	214	40.1%	252
Buddhist	0.8%	11	0.3%	2	1.1%	9	0.6%	2	1.2%	5	0.6%	4
Christian	37.3%	518	34.0%	197	39.6%	320	21.0%	70	32.1%	132	49.4%	311
Hindu	1.8%	25	1.4%	8	2.1%	17	1.8%	6	2.9%	12	1.0%	6
Jewish	0.4%	6	0.7%	4	0.2%	2	0.9%	3	0.5%	2	0.2%	1
Muslim	3.5%	48	5.9%	34	1.7%	14	6.0%	20	5.8%	24	0.6%	4
Pagan	0.1%	2	0.0%	0	0.2%	2	0.3%	1	0.0%	0	0.2%	1
Sikh	0.1%	1	0.2%	1	0.0%	0	0.0%	0	0.2%	1	0.0%	0
Spiritual	0.2%	3	0.3%	2	0.1%	1	0.3%	1	0.2%	1	0.2%	1
Sufism	0.1%	1	0.0%	0	0.1%	1	0.0%	0	0.0%	0	0.2%	1
Druidry	0.1%	1	0.0%	0	0.1%	1	0.0%	0	0.0%	0	0.2%	1
(Prefer not to say)	6.0%	83	6.6%	38	5.6%	45	3.6%	12	4.9%	20	7.5%	47
Base:		1389		580		808		333		411		629
DAY Day:												
Monday	34.8%	484	35.9%	208	34.2%	276	41.1%	137	34.6%	142	31.3%	197
Tuesday	23.2%	322	23.4%	136	23.0%	186	21.0%	70	20.9%	86	26.1%	164
Wednesday	17.5%	243	15.3%	89	19.1%	154	20.1%	67	17.8%	73	16.4%	103
Thursday	14.8%	205	17.1%	99	13.0%	105	11.1%	37	17.0%	70	14.6%	92
Friday	5.5%	76	4.5%	26	6.2%	50	4.2%	14	5.1%	21	6.5%	41
Saturday	4.2%	59	3.8%	22	4.6%	37	2.4%	8	4.6%	19	5.1%	32
Base:		1389		580		808		333		411		629
LOC Location:												
Bedminster	7.3%	101	6.7%	39	7.7%	62	6.6%	22	8.8%	36	6.8%	43
Clifton	7.3%	101	7.4%	43	7.2%	58	8.1%	27	6.1%	25	7.8%	49
Fishponds	7.2%	100	7.6%	44	6.8%	55	6.3%	21	8.0%	33	7.0%	44
Gloucester Road	10.9%	152	10.9%	63	11.0%	89	9.6%	32	10.9%	45	11.9%	75
Henleaze	7.2%	100	6.2%	36	7.9%	64	3.6%	12	6.8%	28	8.6%	54
Shirehampton	7.4%	103	6.2%	36	8.3%	67	3.6%	12	3.7%	15	12.1%	76
St George / Church Road	7.4%	103	7.9%	46	7.1%	57	15.0%	50	9.2%	38	2.2%	14
Wells Road / Knowle	7.3%	101	6.9%	40	7.6%	61	4.5%	15	6.1%	25	9.7%	61
Westbury on Trym	7.2%	100	7.4%	43	7.1%	57	1.5%	5	7.5%	31	9.5%	60
Whiteladies Road	11.0%	153	11.4%	66	10.8%	87	17.7%	59	6.8%	28	10.5%	66
Stapleton Road	10.8%	150	14.7%	85	8.0%	65	15.9%	53	16.8%	69	4.0%	25
Symes	5.4%	75	3.6%	21	6.7%	54	5.4%	18	5.4%	22	5.6%	35
Whitchurch / Oatlands Avenue	3.6%	50	3.1%	18	4.0%	32	2.1%	7	3.9%	16	4.3%	27
Base:		1389		580		808		333		411		629

Column %ges.

	Total		Male		Female		18 - 34		35 - 54		55 +	
PC Postcode												
(Refused)	4.5%	62	5.3%	31	3.8%	31	5.4%	18	5.4%	22	3.0%	19
B16 2	0.1%	1	0.0%	0	0.1%	1	0.3%	1	0.0%	0	0.0%	0
B76 2	0.1%	1	0.0%	0	0.1%	1	0.0%	0	0.0%	0	0.2%	1
BA1	0.1%	1	0.2%	1	0.0%	0	0.0%	0	0.2%	1	0.0%	0
BA1 3	0.1%	1	0.2%	1	0.0%	0	0.0%	0	0.2%	1	0.0%	0
BA1 7	0.1%	1	0.2%	1	0.0%	0	0.0%	0	0.2%	1	0.0%	0
BA1 9	0.1%	1	0.2%	1	0.0%	0	0.0%	0	0.0%	0	0.2%	1
BA11 9	0.1%	1	0.0%	0	0.1%	1	0.0%	0	0.0%	0	0.2%	1
BA13 8	0.1%	1	0.2%	1	0.0%	0	0.3%	1	0.0%	0	0.0%	0
BA14 9	0.1%	1	0.0%	0	0.1%	1	0.0%	0	0.2%	1	0.0%	0
BA15 8	0.1%	1	0.2%	1	0.0%	0	0.3%	1	0.0%	0	0.0%	0
BA2 1	0.1%	1	0.0%	0	0.1%	1	0.3%	1	0.0%	0	0.0%	0
BA2 8	0.1%	1	0.0%	0	0.1%	1	0.0%	0	0.0%	0	0.2%	1
BA2 9	0.1%	1	0.0%	0	0.1%	1	0.0%	0	0.2%	1	0.0%	0
BA4 5	0.1%	1	0.2%	1	0.0%	0	0.0%	0	0.0%	0	0.2%	1
BA5	0.1%	1	0.2%	1	0.0%	0	0.0%	0	0.0%	0	0.2%	1
BA5 6	0.3%	4	0.5%	3	0.1%	1	0.9%	3	0.2%	1	0.0%	0
BA6 6	0.1%	1	0.0%	0	0.1%	1	0.0%	0	0.0%	0	0.2%	1
BA7 8	0.1%	1	0.0%	0	0.1%	1	0.0%	0	0.2%	1	0.0%	0
BA7 9	0.1%	1	0.0%	0	0.1%	1	0.0%	0	0.2%	1	0.0%	0
BB15 9	0.1%	1	0.0%	0	0.1%	1	0.3%	1	0.0%	0	0.0%	0
BC6 2	0.1%	1	0.0%	0	0.1%	1	0.0%	0	0.2%	1	0.0%	0
BC8	0.1%	1	0.0%	0	0.1%	1	0.0%	0	0.2%	1	0.0%	0
BC8 3	0.1%	2	0.2%	1	0.1%	1	0.0%	0	0.2%	1	0.2%	1
BC9 1	0.1%	1	0.0%	0	0.1%	1	0.3%	1	0.0%	0	0.0%	0
BN1 9	0.1%	1	0.0%	0	0.1%	1	0.0%	0	0.2%	1	0.0%	0
BS	0.1%	2	0.2%	1	0.1%	1	0.0%	0	0.0%	0	0.3%	2
BS 0	0.1%	1	0.2%	1	0.0%	0	0.0%	0	0.2%	1	0.0%	0
BS1	0.1%	1	0.2%	1	0.0%	0	0.0%	0	0.2%	1	0.0%	0
BS1 1	0.1%	1	0.2%	1	0.0%	0	0.3%	1	0.0%	0	0.0%	0
BS1 2	0.1%	2	0.3%	2	0.0%	0	0.3%	1	0.2%	1	0.0%	0
BS1 3	0.1%	2	0.2%	1	0.1%	1	0.3%	1	0.2%	1	0.0%	0
BS1 4	0.1%	1	0.0%	0	0.1%	1	0.0%	0	0.0%	0	0.2%	1
BS1 5	0.4%	5	0.9%	5	0.0%	0	0.9%	3	0.2%	1	0.2%	1
BS1 6	0.7%	10	0.3%	2	1.0%	8	0.6%	2	0.5%	2	1.0%	6
BS10	0.1%	2	0.0%	0	0.2%	2	0.3%	1	0.0%	0	0.2%	1
BS10 3	0.1%	2	0.0%	0	0.2%	2	0.0%	0	0.5%	2	0.0%	0
BS10 4	0.1%	2	0.2%	1	0.1%	1	0.0%	0	0.2%	1	0.2%	1
BS10 5	0.9%	13	0.9%	5	1.0%	8	0.6%	2	1.2%	5	0.8%	5
BS10 6	0.9%	12	0.9%	5	0.9%	7	0.6%	2	1.2%	5	0.8%	5
BS10 7	0.5%	7	0.9%	5	0.2%	2	0.3%	1	0.0%	0	1.0%	6
BS11	0.1%	2	0.3%	2	0.0%	0	0.3%	1	0.0%	0	0.2%	1
BS11 0	2.4%	34	2.4%	14	2.5%	20	2.1%	7	1.7%	7	3.0%	19
BS11 3	0.1%	1	0.0%	0	0.1%	1	0.0%	0	0.0%	0	0.2%	1
BS11 7	0.1%	2	0.2%	1	0.1%	1	0.0%	0	0.0%	0	0.3%	2
BS11 9	4.1%	57	2.8%	16	5.1%	41	1.5%	5	1.7%	7	7.2%	45
BS11 B	0.1%	1	0.0%	0	0.1%	1	0.0%	0	0.0%	0	0.2%	1
BS13	0.1%	2	0.0%	0	0.2%	2	0.3%	1	0.0%	0	0.2%	1
BS13 0	2.6%	36	1.6%	9	3.3%	27	1.8%	6	2.9%	12	2.9%	18
BS13 1	0.1%	1	0.0%	0	0.1%	1	0.0%	0	0.2%	1	0.0%	0
BS13 2	0.1%	1	0.0%	0	0.1%	1	0.0%	0	0.2%	1	0.0%	0
BS13 7	0.3%	4	0.3%	2	0.2%	2	0.0%	0	0.7%	3	0.2%	1
BS13 8	1.0%	14	0.3%	2	1.5%	12	0.9%	3	1.0%	4	1.1%	7
BS13 9	0.5%	7	0.5%	3	0.5%	4	0.0%	0	1.0%	4	0.5%	3
BS14 0	3.1%	43	2.8%	16	3.3%	27	1.8%	6	1.9%	8	4.6%	29
BS14 2	0.1%	1	0.0%	0	0.1%	1	0.3%	1	0.0%	0	0.0%	0
BS14 5	0.1%	1	0.2%	1	0.0%	0	0.0%	0	0.0%	0	0.2%	1
BS14 8	0.6%	8	0.2%	1	0.9%	7	0.3%	1	0.5%	2	0.8%	5
BS14 9	1.2%	17	0.7%	4	1.6%	13	0.6%	2	0.5%	2	2.1%	13
BS15	0.1%	1	0.0%	0	0.1%	1	0.3%	1	0.0%	0	0.0%	0
BS15 1	0.3%	4	0.3%	2	0.2%	2	0.6%	2	0.2%	1	0.2%	1
BS15 2	0.1%	1	0.2%	1	0.0%	0	0.3%	1	0.0%	0	0.0%	0
BS15 3	0.1%	2	0.3%	2	0.0%	0	0.0%	0	0.5%	2	0.0%	0
BS15 4	0.3%	4	0.3%	2	0.2%	2	0.3%	1	0.7%	3	0.0%	0
BS15 6	0.1%	1	0.2%	1	0.0%	0	0.0%	0	0.2%	1	0.0%	0
BS15 8	0.1%	1	0.0%	0	0.1%	1	0.3%	1	0.0%	0	0.0%	0
BS15 9	0.1%	1	0.2%	1	0.0%	0	0.0%	0	0.2%	1	0.0%	0
BS16	0.1%	1	0.2%	1	0.0%	0	0.3%	1	0.0%	0	0.0%	0
BS16 1	0.6%	9	0.7%	4	0.6%	5	0.9%	3	0.5%	2	0.6%	4
BS16 2	2.2%	30	2.6%	15	1.9%	15	2.4%	8	1.0%	4	2.9%	18
BS16 3	1.6%	22	1.4%	8	1.6%	13	0.9%	3	2.2%	9	1.6%	10
BS16 4	0.3%	4	0.3%	2	0.2%	2	0.9%	3	0.0%	0	0.2%	1

Column %ges.

	Total		Male		Female		18 - 34		35 - 54		55 +	
BS16 5	1.1%	15	1.0%	6	1.1%	9	0.9%	3	1.5%	6	1.0%	6
BS16 6	0.5%	7	0.2%	1	0.7%	6	0.3%	1	0.5%	2	0.6%	4
BS16 7	0.1%	2	0.3%	2	0.0%	0	0.0%	0	0.2%	1	0.2%	1
BS16 8	0.1%	2	0.2%	1	0.1%	1	0.3%	1	0.0%	0	0.2%	1
BS2	0.1%	2	0.2%	1	0.1%	1	0.3%	1	0.2%	1	0.0%	0
BS2 0	0.1%	2	0.3%	2	0.0%	0	0.0%	0	0.2%	1	0.2%	1
BS2 8	0.4%	5	0.5%	3	0.2%	2	0.6%	2	0.0%	0	0.5%	3
BS2 9	0.3%	4	0.7%	4	0.0%	0	0.6%	2	0.5%	2	0.0%	0
BS20 0	0.1%	1	0.0%	0	0.1%	1	0.0%	0	0.0%	0	0.2%	1
BS20 6	0.1%	1	0.2%	1	0.0%	0	0.0%	0	0.2%	1	0.0%	0
BS20 8	0.1%	2	0.0%	0	0.2%	2	0.3%	1	0.0%	0	0.2%	1
BS21 5	0.1%	1	0.2%	1	0.0%	0	0.0%	0	0.2%	1	0.0%	0
BS22 8	0.1%	1	0.0%	0	0.1%	1	0.0%	0	0.0%	0	0.2%	1
BS23	0.1%	1	0.0%	0	0.1%	1	0.0%	0	0.0%	0	0.2%	1
BS23 2	0.1%	1	0.2%	1	0.0%	0	0.0%	0	0.0%	0	0.2%	1
BS26 2	0.1%	1	0.0%	0	0.1%	1	0.3%	1	0.0%	0	0.0%	0
BS3	0.1%	1	0.2%	1	0.0%	0	0.0%	0	0.2%	1	0.0%	0
BS3 1	1.2%	16	1.9%	11	0.6%	5	1.2%	4	1.7%	7	0.8%	5
BS3 2	0.5%	7	0.3%	2	0.6%	5	0.3%	1	0.7%	3	0.5%	3
BS3 3	0.8%	11	1.0%	6	0.6%	5	1.5%	5	0.5%	2	0.6%	4
BS3 4	1.9%	27	2.2%	13	1.7%	14	1.8%	6	2.7%	11	1.6%	10
BS3 5	1.2%	16	0.7%	4	1.5%	12	0.6%	2	1.9%	8	0.8%	5
BS3 7	0.3%	4	0.2%	1	0.4%	3	0.0%	0	0.0%	0	0.6%	4
BS3 9	0.1%	2	0.2%	1	0.1%	1	0.0%	0	0.5%	2	0.0%	0
BS30 0	0.1%	1	0.0%	0	0.1%	1	0.3%	1	0.0%	0	0.0%	0
BS30 9	0.1%	1	0.0%	0	0.1%	1	0.0%	0	0.2%	1	0.0%	0
BS32 0	0.1%	1	0.0%	0	0.1%	1	0.3%	1	0.0%	0	0.0%	0
BS32 3	0.1%	1	0.2%	1	0.0%	0	0.0%	0	0.0%	0	0.2%	1
BS32 4	0.1%	2	0.2%	1	0.1%	1	0.0%	0	0.5%	2	0.0%	0
BS32 6	0.1%	1	0.2%	1	0.0%	0	0.0%	0	0.2%	1	0.0%	0
BS32 8	0.1%	1	0.0%	0	0.1%	1	0.0%	0	0.0%	0	0.2%	1
BS34 5	0.1%	2	0.3%	2	0.0%	0	0.6%	2	0.0%	0	0.0%	0
BS34 6	0.1%	1	0.0%	0	0.1%	1	0.0%	0	0.0%	0	0.2%	1
BS34 7	0.2%	3	0.3%	2	0.1%	1	0.3%	1	0.2%	1	0.2%	1
BS34 8	0.1%	1	0.0%	0	0.1%	1	0.0%	0	0.0%	0	0.2%	1
BS35 1	0.1%	2	0.2%	1	0.1%	1	0.0%	0	0.2%	1	0.2%	1
BS35 3	0.1%	1	0.0%	0	0.1%	1	0.0%	0	0.2%	1	0.0%	0
BS35 4	0.1%	1	0.2%	1	0.0%	0	0.0%	0	0.0%	0	0.2%	1
BS35 5	0.1%	1	0.0%	0	0.1%	1	0.0%	0	0.0%	0	0.2%	1
BS36 1	0.1%	2	0.0%	0	0.2%	2	0.3%	1	0.2%	1	0.0%	0
BS36 2	0.1%	1	0.2%	1	0.0%	0	0.0%	0	0.2%	1	0.0%	0
BS37 5	0.1%	1	0.2%	1	0.0%	0	0.0%	0	0.0%	0	0.2%	1
BS39 4	0.1%	2	0.2%	1	0.1%	1	0.6%	2	0.0%	0	0.0%	0
BS4	0.2%	3	0.0%	0	0.4%	3	0.6%	2	0.0%	0	0.2%	1
BS4 1	1.6%	22	1.0%	6	2.0%	16	1.2%	4	1.9%	8	1.6%	10
BS4 2	3.2%	45	4.1%	24	2.6%	21	1.8%	6	2.7%	11	4.3%	27
BS4 3	0.5%	7	0.3%	2	0.6%	5	0.3%	1	0.7%	3	0.5%	3
BS4 4	0.6%	8	0.7%	4	0.5%	4	0.6%	2	0.5%	2	0.6%	4
BS4 5	0.3%	4	0.0%	0	0.5%	4	0.3%	1	0.5%	2	0.2%	1
BS4 7	0.2%	3	0.2%	1	0.2%	2	0.6%	2	0.2%	1	0.0%	0
BS40 8	0.1%	2	0.2%	1	0.1%	1	0.0%	0	0.2%	1	0.2%	1
BS40 9	0.1%	2	0.0%	0	0.2%	2	0.0%	0	0.5%	2	0.0%	0
BS41 9	0.2%	3	0.5%	3	0.0%	0	0.0%	0	0.5%	2	0.2%	1
BS48 3	0.1%	1	0.0%	0	0.1%	1	0.0%	0	0.0%	0	0.2%	1
BS48 7	0.1%	1	0.0%	0	0.1%	1	0.0%	0	0.0%	0	0.2%	1
BS48 9	0.1%	1	0.2%	1	0.0%	0	0.0%	0	0.0%	0	0.2%	1
BS5	0.4%	5	0.2%	1	0.5%	4	0.3%	1	0.5%	2	0.3%	2
BS5 0	2.7%	38	4.1%	24	1.7%	14	3.3%	11	4.4%	18	1.4%	9
BS5 1	0.1%	1	0.2%	1	0.0%	0	0.3%	1	0.0%	0	0.0%	0
BS5 2	0.1%	2	0.3%	2	0.0%	0	0.0%	0	0.0%	0	0.3%	2
BS5 3	0.1%	1	0.2%	1	0.0%	0	0.0%	0	0.0%	0	0.2%	1
BS5 4	0.1%	1	0.2%	1	0.0%	0	0.0%	0	0.0%	0	0.0%	0
BS5 6	4.1%	57	4.5%	26	3.8%	31	5.1%	17	6.8%	28	1.7%	11
BS5 7	1.3%	18	0.9%	5	1.6%	13	2.7%	9	2.2%	9	0.0%	0
BS5 8	1.4%	19	1.0%	6	1.6%	13	3.0%	10	1.5%	6	0.5%	3
BS5 9	3.8%	53	3.8%	22	3.8%	31	9.3%	31	3.4%	14	1.1%	7
BS6	0.5%	7	0.2%	1	0.7%	6	0.3%	1	0.5%	2	0.6%	4
BS6 0	0.1%	1	0.0%	0	0.1%	1	0.3%	1	0.0%	0	0.0%	0
BS6 3	0.1%	1	0.0%	0	0.1%	1	0.0%	0	0.2%	1	0.0%	0
BS6 5	1.3%	18	1.7%	10	1.0%	8	0.6%	2	1.5%	6	1.6%	10
BS6 6	3.3%	46	4.3%	25	2.6%	21	4.5%	15	2.9%	12	3.0%	19
BS6 7	1.7%	24	1.4%	8	2.0%	16	1.5%	5	0.5%	2	2.4%	15
BS7	1.1%	15	1.0%	6	1.1%	9	1.2%	4	1.2%	5	1.0%	6
BS7 0	0.4%	5	0.3%	2	0.4%	3	0.3%	1	1.0%	4	0.0%	0

Column %ges.

	Total		Male		Female		18 - 34		35 - 54		55 +	
BS7 4	0.1%	2	0.3%	2	0.0%	0	0.3%	1	0.2%	1	0.0%	0
BS7 6	0.1%	1	0.2%	1	0.0%	0	0.0%	0	0.2%	1	0.0%	0
BS7 8	4.2%	58	3.8%	22	4.5%	36	3.3%	11	3.4%	14	5.2%	33
BS7 9	1.9%	27	1.2%	7	2.5%	20	2.4%	8	1.0%	4	2.4%	15
BS8	0.3%	4	0.2%	1	0.4%	3	0.3%	1	0.2%	1	0.3%	2
BS8 1	0.6%	9	0.2%	1	1.0%	8	1.8%	6	0.2%	1	0.3%	2
BS8 2	2.4%	34	2.1%	12	2.7%	22	3.9%	13	0.7%	3	2.9%	18
BS8 3	1.4%	19	2.1%	12	0.9%	7	0.6%	2	1.7%	7	1.6%	10
BS8 4	1.4%	19	1.4%	8	1.4%	11	1.5%	5	0.5%	2	1.7%	11
BS8 7	0.1%	1	0.0%	0	0.1%	1	0.0%	0	0.2%	1	0.0%	0
BS9	0.6%	9	0.9%	5	0.5%	4	0.3%	1	1.0%	4	0.6%	4
BS9 0	0.1%	1	0.2%	1	0.0%	0	0.3%	1	0.0%	0	0.0%	0
BS9 1	1.7%	23	1.9%	11	1.5%	12	1.8%	6	0.7%	3	2.2%	14
BS9 2	1.4%	19	1.7%	10	1.1%	9	0.0%	0	0.5%	2	2.7%	17
BS9 3	2.0%	28	2.2%	13	1.9%	15	0.6%	2	2.4%	10	2.5%	16
BS9 4	4.8%	67	3.8%	22	5.6%	45	0.6%	2	5.6%	23	6.2%	39
BS9 5	0.1%	1	0.0%	0	0.1%	1	0.0%	0	0.0%	0	0.2%	1
BS9 6	0.1%	1	0.0%	0	0.1%	1	0.0%	0	0.2%	1	0.0%	0
BS9 7	0.1%	2	0.0%	0	0.2%	2	0.3%	1	0.0%	0	0.2%	1
CB2 8	0.1%	1	0.0%	0	0.1%	1	0.0%	0	0.0%	0	0.2%	1
CF22 7	0.1%	1	0.2%	1	0.0%	0	0.3%	1	0.0%	0	0.0%	0
CF83 1	0.1%	1	0.2%	1	0.0%	0	0.3%	1	0.0%	0	0.0%	0
DE55	0.1%	1	0.2%	1	0.0%	0	0.3%	1	0.0%	0	0.0%	0
DN35 8	0.1%	1	0.2%	1	0.0%	0	0.3%	1	0.0%	0	0.0%	0
EX8 5	0.1%	1	0.2%	1	0.0%	0	0.0%	0	0.2%	1	0.0%	0
G12 5	0.1%	1	0.0%	0	0.1%	1	0.0%	0	0.0%	0	0.2%	1
G24 4	0.1%	1	0.0%	0	0.1%	1	0.3%	1	0.0%	0	0.0%	0
GL12 7	0.1%	1	0.2%	1	0.0%	0	0.0%	0	0.2%	1	0.0%	0
GL20 6	0.1%	1	0.2%	1	0.0%	0	0.0%	0	0.2%	1	0.0%	0
GL53 7	0.1%	1	0.0%	0	0.1%	1	0.0%	0	0.0%	0	0.2%	1
GL7	0.1%	1	0.0%	0	0.1%	1	0.0%	0	0.0%	0	0.2%	1
JE2 4	0.1%	1	0.2%	1	0.0%	0	0.3%	1	0.0%	0	0.0%	0
LL63 5	0.1%	1	0.0%	0	0.1%	1	0.0%	0	0.2%	1	0.0%	0
ML12 6	0.1%	1	0.2%	1	0.0%	0	0.0%	0	0.0%	0	0.2%	1
PL3 6	0.1%	1	0.2%	1	0.0%	0	0.0%	0	0.0%	0	0.2%	1
PR3	0.1%	1	0.0%	0	0.1%	1	0.0%	0	0.2%	1	0.0%	0
RG27 9	0.1%	1	0.0%	0	0.1%	1	0.3%	1	0.0%	0	0.0%	0
S3 5	0.1%	1	0.0%	0	0.1%	1	0.0%	0	0.2%	1	0.0%	0
SA46 0	0.1%	1	0.0%	0	0.1%	1	0.0%	0	0.0%	0	0.2%	1
SE21	0.1%	1	0.2%	1	0.0%	0	0.0%	0	0.0%	0	0.2%	1
SK6 8	0.1%	1	0.0%	0	0.1%	1	0.3%	1	0.0%	0	0.0%	0
SW19	0.1%	1	0.2%	1	0.0%	0	0.3%	1	0.0%	0	0.0%	0
TN1 2	0.1%	1	0.0%	0	0.1%	1	0.3%	1	0.0%	0	0.0%	0
WR10 3	0.1%	1	0.0%	0	0.1%	1	0.0%	0	0.0%	0	0.2%	1
Base:		1389		580		808		333		411		629

Column %ges.

Appendix 2:

Data Tabulations

By Centre

	Total		Bedminster		Clifton		Fishponds		Gloucester Road		Henleaze		Shirehampton		St George / Church Road		Wells Road / Knowle		Westbury on Trym		Whiteladies Road		Stapleton Road		Symes		Whitchurch / Oatlands Avenue	
Q01 What is the main purpose of your visit to [xxxx] centre today?.																												
Visiting the shops	53.9%	748	54.5%	55	30.7%	31	55.0%	55	57.9%	88	58.0%	58	61.2%	63	41.7%	43	51.5%	52	54.0%	54	41.8%	64	51.3%	77	93.3%	70	76.0%	38
Work here	10.2%	141	11.9%	12	12.9%	13	10.0%	10	7.2%	11	16.0%	16	4.9%	5	23.3%	24	7.9%	8	5.0%	5	15.0%	23	8.0%	12	1.3%	1	2.0%	1
Visiting bank or other services (hairdresser, post office, solicitor etc.)	9.8%	136	7.9%	8	5.0%	5	9.0%	9	6.6%	10	14.0%	14	14.6%	15	6.8%	7	14.9%	15	24.0%	24	9.2%	14	8.0%	12	1.3%	1	4.0%	2
Visiting pub / café / restaurant	7.6%	105	5.0%	5	19.8%	20	2.0%	2	7.9%	12	5.0%	5	7.8%	8	2.9%	3	9.9%	10	13.0%	13	7.2%	11	8.7%	13	1.3%	1	4.0%	2
Walking / running through / walking dog	3.6%	50	4.0%	4	5.0%	5	4.0%	4	7.2%	11	1.0%	1	2.9%	3	0.0%	0	3.0%	3	2.0%	2	3.3%	5	7.3%	11	1.3%	1	0.0%	0
Medical services	3.4%	47	10.9%	11	1.0%	1	4.0%	4	2.0%	3	2.0%	2	2.9%	3	0.0%	0	3.0%	3	1.0%	1	4.6%	7	4.0%	6	0.0%	0	12.0%	6
Live close by / passing through	2.0%	28	0.0%	0	4.0%	4	4.0%	4	2.0%	3	0.0%	0	0.0%	0	5.8%	6	0.0%	0	0.0%	0	1.3%	2	6.0%	9	0.0%	0	0.0%	0
Meeting friends / family	1.9%	26	2.0%	2	5.0%	5	1.0%	1	2.0%	3	2.0%	2	2.9%	3	0.0%	0	3.0%	3	0.0%	0	1.3%	2	2.7%	4	1.3%	1	0.0%	0
Visiting an entertainment / leisure facility	1.9%	26	3.0%	3	2.0%	2	1.0%	1	1.3%	2	0.0%	0	0.0%	0	3.9%	4	4.0%	4	0.0%	0	5.9%	9	0.7%	1	0.0%	0	0.0%	0
Browsing	1.6%	22	0.0%	0	5.9%	6	2.0%	2	0.0%	0	2.0%	2	1.0%	1	2.9%	3	1.0%	1	1.0%	1	2.6%	4	1.3%	2	0.0%	0	0.0%	0
Education	1.4%	20	1.0%	1	0.0%	0	4.0%	4	2.0%	3	0.0%	0	1.9%	2	4.9%	5	0.0%	0	0.0%	0	2.0%	3	1.3%	2	0.0%	0	0.0%	0
Attending an event	0.6%	9	0.0%	0	1.0%	1	0.0%	0	0.0%	0	0.0%	0	0.0%	0	7.8%	8	0.0%	0	0.0%	0	0.0%	0	0.0%	0	0.0%	0	0.0%	0
Visit the market	0.5%	7	0.0%	0	0.0%	0	0.0%	0	0.0%	0	0.0%	0	0.0%	0	0.0%	0	0.0%	0	0.0%	0	4.6%	7	0.0%	0	0.0%	0	0.0%	0
Tourism / sightseeing	0.4%	5	0.0%	0	5.0%	5	0.0%	0	0.0%	0	0.0%	0	0.0%	0	0.0%	0	0.0%	0	0.0%	0	0.0%	0	0.0%	0	0.0%	0	0.0%	0
Park or open spaces	0.4%	5	0.0%	0	0.0%	0	0.0%	0	1.3%	2	0.0%	0	0.0%	0	0.0%	0	1.0%	1	0.0%	0	0.7%	1	0.0%	0	0.0%	0	2.0%	1
Exercise	0.3%	4	0.0%	0	0.0%	0	0.0%	0	2.0%	3	0.0%	0	0.0%	0	0.0%	0	0.0%	0	0.0%	0	0.0%	0	0.7%	1	0.0%	0	0.0%	0
Religios purposes	0.2%	3	0.0%	0	0.0%	0	3.0%	3	0.0%	0	0.0%	0	0.0%	0	0.0%	0	0.0%	0	0.0%	0	0.0%	0	0.0%	0	0.0%	0	0.0%	0
Property viewing	0.2%	3	0.0%	0	2.0%	2	0.0%	0	0.0%	0	0.0%	0	0.0%	0	0.0%	0	0.0%	0	0.0%	0	0.7%	1	0.0%	0	0.0%	0	0.0%	0
Travel connections	0.1%	2	0.0%	0	0.0%	0	1.0%	1	0.7%	1	0.0%	0	0.0%	0	0.0%	0	0.0%	0	0.0%	0	0.0%	0	0.0%	0	0.0%	0	0.0%	0
Personal reasons	0.1%	2	0.0%	0	1.0%	1	0.0%	0	0.0%	0	0.0%	0	0.0%	0	0.0%	0	1.0%	1	0.0%	0	0.0%	0	0.0%	0	0.0%	0	0.0%	0
Base:		1389		101		101		100		152		100		103		103		101		100		153		150		75		50

	Total		Bedminster		Clifton		Fishponds		Gloucester Road		Henleaze		Shirehampton		St George / Church Road		Wells Road / Knowle		Westbury on Trym		Whiteladies Road		Stapleton Road		Symes		Whitchurch / Oatlands Avenue	
Q02 What else, if anything, will you be doing in [xxxx] centre today? [MR]																												
Visiting the shops	16.3%	226	17.8%	18	20.8%	21	21.0%	21	17.8%	27	21.0%	21	21.4%	22	5.8%	6	23.8%	24	31.0%	31	17.0%	26	2.0%	3	2.7%	2	8.0%	4
Visiting pub / café / restaurant	12.9%	179	12.9%	13	42.6%	43	14.0%	14	11.8%	18	14.0%	14	8.7%	9	4.9%	5	13.9%	14	20.0%	20	8.5%	13	8.0%	12	2.7%	2	4.0%	2
Browsing	5.0%	70	0.0%	0	28.7%	29	1.0%	1	2.6%	4	2.0%	2	1.9%	2	11.7%	12	0.0%	0	17.0%	17	0.0%	0	0.7%	1	1.3%	1	2.0%	1
Visiting bank or other services (hairdresser, post office, solicitor etc.)	4.7%	65	6.9%	7	6.9%	7	7.0%	7	4.6%	7	2.0%	2	5.8%	6	1.0%	1	6.9%	7	11.0%	11	5.9%	9	0.0%	0	0.0%	0	2.0%	1
Medical services	1.5%	21	3.0%	3	2.0%	2	0.0%	0	1.3%	2	1.0%	1	4.9%	5	1.0%	1	1.0%	1	2.0%	2	2.6%	4	0.0%	0	0.0%	0	0.0%	0
Meeting friends / family	1.0%	14	2.0%	2	3.0%	3	0.0%	0	0.0%	0	1.0%	1	1.9%	2	1.0%	1	4.0%	4	0.0%	0	0.0%	0	0.7%	1	0.0%	0	0.0%	0
Visiting an entertainment / leisure facility	0.9%	13	2.0%	2	2.0%	2	0.0%	0	2.0%	3	0.0%	0	0.0%	0	1.9%	2	1.0%	1	1.0%	1	1.3%	2	0.0%	0	0.0%	0	0.0%	0
Work here	0.9%	12	2.0%	2	2.0%	2	0.0%	0	0.0%	0	0.0%	0	1.0%	1	0.0%	0	0.0%	0	2.0%	2	1.3%	2	1.3%	2	1.3%	1	0.0%	0
Walking / running through / walking dog	0.9%	12	1.0%	1	1.0%	1	2.0%	2	2.6%	4	0.0%	0	1.0%	1	0.0%	0	0.0%	0	0.0%	0	1.3%	2	0.0%	0	1.3%	1	0.0%	0
Park or open spaces	0.8%	11	0.0%	0	3.0%	3	1.0%	1	0.7%	1	0.0%	0	0.0%	0	1.0%	1	0.0%	0	0.0%	0	2.6%	4	0.7%	1	0.0%	0	0.0%	0
Education	0.7%	10	1.0%	1	0.0%	0	2.0%	2	1.3%	2	0.0%	0	0.0%	0	0.0%	0	0.0%	0	0.0%	0	2.6%	4	0.7%	1	0.0%	0	0.0%	0
Live close by / passing through	0.5%	7	0.0%	0	0.0%	0	0.0%	0	0.0%	0	0.0%	0	2.9%	3	1.0%	1	1.0%	1	0.0%	0	0.7%	1	0.7%	1	0.0%	0	0.0%	0
Exercise	0.3%	4	0.0%	0	1.0%	1	0.0%	0	0.0%	0	0.0%	0	0.0%	0	0.0%	0	0.0%	0	0.0%	0	2.0%	3	0.0%	0	0.0%	0	0.0%	0
Travel connections	0.2%	3	1.0%	1	0.0%	0	0.0%	0	0.7%	1	0.0%	0	0.0%	0	0.0%	0	1.0%	1	0.0%	0	0.0%	0	0.0%	0	0.0%	0	0.0%	0
Charity work / charity shops	0.2%	3	2.0%	2	0.0%	0	0.0%	0	0.0%	0	1.0%	1	0.0%	0	0.0%	0	0.0%	0	0.0%	0	0.0%	0	0.0%	0	0.0%	0	0.0%	0
Tourism / sightseeing	0.2%	3	0.0%	0	3.0%	3	0.0%	0	0.0%	0	0.0%	0	0.0%	0	0.0%	0	0.0%	0	0.0%	0	0.0%	0	0.0%	0	0.0%	0	0.0%	0
Visit the market	0.1%	2	0.0%	0	0.0%	0	0.0%	0	0.0%	0	0.0%	0	0.0%	0	0.0%	0	0.0%	0	0.0%	0	1.3%	2	0.0%	0	0.0%	0	0.0%	0
Attending an event	0.1%	2	0.0%	0	1.0%	1	0.0%	0	0.0%	0	0.0%	0	0.0%	0	1.0%	1	0.0%	0	0.0%	0	0.0%	0	0.0%	0	0.0%	0	0.0%	0
Nothing else	57.4%	797	52.5%	53	12.9%	13	55.0%	55	55.9%	85	59.0%	59	51.5%	53	69.9%	72	63.4%	64	24.0%	24	54.9%	84	84.0%	126	90.7%	68	82.0%	41
(Don’t know)	0.4%	5	1.0%	1	0.0%	0	0.0%	0	0.0%	0	0.0%	0	0.0%	0	0.0%	0	1.0%	1	0.0%	0	0.0%	0	1.3%	2	0.0%	0	2.0%	1
Base:		1389		101		101		100		152		100		103		103		101		100		153		150		75		50

	Total		Bedminster		Clifton		Fishponds		Gloucester Road		Henleaze		Shirehampton		St George / Church Road		Wells Road / Knowle		Westbury on Trym		Whiteladies Road		Stapleton Road		Symes		Whitchurch / Oatlands Avenue	
Q02X Q01/2 Any mention [MR]																												
Visiting the shops	70.1%	974	72.3%	73	51.5%	52	76.0%	76	75.7%	115	79.0%	79	82.5%	85	47.6%	49	75.2%	76	85.0%	85	58.8%	90	53.3%	80	96.0%	72	84.0%	42
Visiting pub / café / restaurant	20.4%	284	17.8%	18	62.4%	63	16.0%	16	19.7%	30	19.0%	19	16.5%	17	7.8%	8	23.8%	24	33.0%	33	15.7%	24	16.7%	25	4.0%	3	8.0%	4
Visiting bank or other services (hairdresser, post office, solicitor etc.)	14.5%	201	14.9%	15	11.9%	12	16.0%	16	11.2%	17	16.0%	16	20.4%	21	7.8%	8	21.8%	22	35.0%	35	15.0%	23	8.0%	12	1.3%	1	6.0%	3
Work here	11.0%	153	13.9%	14	14.9%	15	10.0%	10	7.2%	11	16.0%	16	5.8%	6	23.3%	24	7.9%	8	7.0%	7	16.3%	25	9.3%	14	2.7%	2	2.0%	1
Browsing	6.6%	92	0.0%	0	34.7%	35	3.0%	3	2.6%	4	4.0%	4	2.9%	3	14.6%	15	1.0%	1	18.0%	18	2.6%	4	2.0%	3	1.3%	1	2.0%	1
Medical services	4.9%	68	13.9%	14	3.0%	3	4.0%	4	3.3%	5	3.0%	3	7.8%	8	1.0%	1	4.0%	4	3.0%	3	7.2%	11	4.0%	6	0.0%	0	12.0%	6
Walking / running through / walking dog	4.5%	62	5.0%	5	5.9%	6	6.0%	6	9.9%	15	1.0%	1	3.9%	4	0.0%	0	3.0%	3	2.0%	2	4.6%	7	7.3%	11	2.7%	2	0.0%	0
Meeting friends / family	2.9%	40	4.0%	4	7.9%	8	1.0%	1	2.0%	3	3.0%	3	4.9%	5	1.0%	1	6.9%	7	0.0%	0	1.3%	2	3.3%	5	1.3%	1	0.0%	0
Visiting an entertainment / leisure facility	2.8%	39	5.0%	5	4.0%	4	1.0%	1	3.3%	5	0.0%	0	0.0%	0	5.8%	6	5.0%	5	1.0%	1	7.2%	11	0.7%	1	0.0%	0	0.0%	0
Live close by / passing through	2.5%	35	0.0%	0	4.0%	4	4.0%	4	2.0%	3	0.0%	0	2.9%	3	6.8%	7	1.0%	1	0.0%	0	2.0%	3	6.7%	10	0.0%	0	0.0%	0
Education	2.2%	30	2.0%	2	0.0%	0	6.0%	6	3.3%	5	0.0%	0	1.9%	2	4.9%	5	0.0%	0	0.0%	0	4.6%	7	2.0%	3	0.0%	0	0.0%	0
Park or open spaces	1.2%	16	0.0%	0	3.0%	3	1.0%	1	2.0%	3	0.0%	0	0.0%	0	1.0%	1	1.0%	1	0.0%	0	3.3%	5	0.7%	1	0.0%	0	2.0%	1
Attending an event	0.8%	11	0.0%	0	2.0%	2	0.0%	0	0.0%	0	0.0%	0	0.0%	0	8.7%	9	0.0%	0	0.0%	0	0.0%	0	0.0%	0	0.0%	0	0.0%	0
Visit the market	0.6%	9	0.0%	0	0.0%	0	0.0%	0	0.0%	0	0.0%	0	0.0%	0	0.0%	0	0.0%	0	0.0%	0	5.9%	9	0.0%	0	0.0%	0	0.0%	0
Tourism / sightseeing	0.6%	8	0.0%	0	7.9%	8	0.0%	0	0.0%	0	0.0%	0	0.0%	0	0.0%	0	0.0%	0	0.0%	0	0.0%	0	0.0%	0	0.0%	0	0.0%	0
Exercise	0.6%	8	0.0%	0	1.0%	1	0.0%	0	2.0%	3	0.0%	0	0.0%	0	0.0%	0	0.0%	0	0.0%	0	2.0%	3	0.7%	1	0.0%	0	0.0%	0
Travel connections	0.4%	5	1.0%	1	0.0%	0	1.0%	1	1.3%	2	0.0%	0	0.0%	0	0.0%	0	1.0%	1	0.0%	0	0.0%	0	0.0%	0	0.0%	0	0.0%	0
Religios purposes	0.2%	3	0.0%	0	0.0%	0	3.0%	3	0.0%	0	0.0%	0	0.0%	0	0.0%	0	0.0%	0	0.0%	0	0.0%	0	0.0%	0	0.0%	0	0.0%	0
Property viewing	0.2%	3	0.0%	0	2.0%	2	0.0%	0	0.0%	0	0.0%	0	0.0%	0	0.0%	0	0.0%	0	0.0%	0	0.7%	1	0.0%	0	0.0%	0	0.0%	0
Charity work / charity shops	0.2%	3	2.0%	2	0.0%	0	0.0%	0	0.0%	0	1.0%	1	0.0%	0	0.0%	0	0.0%	0	0.0%	0	0.0%	0	0.0%	0	0.0%	0	0.0%	0
Personal reasons	0.1%	2	0.0%	0	1.0%	1	0.0%	0	0.0%	0	0.0%	0	0.0%	0	0.0%	0	1.0%	1	0.0%	0	0.0%	0	0.0%	0	0.0%	0	0.0%	0
Base:		1389		101		101		100		152		100		103		103		101		100		153		150		75		50
Mean Score (Hours)																												
Q03 How long will you spend in [xxxx] centre today?																												
Less than one hour	54.7%	760	32.7%	33	29.7%	30	54.0%	54	49.3%	75	64.0%	64	68.9%	71	40.8%	42	52.5%	53	66.0%	66	47.1%	72	57.3%	86	89.3%	67	94.0%	47
1-2 hours	26.9%	374	42.6%	43	33.7%	34	29.0%	29	38.2%	58	19.0%	19	20.4%	21	25.2%	26	31.7%	32	21.0%	21	31.4%	48	23.3%	35	8.0%	6	4.0%	2
2-4 hours	7.3%	102	9.9%	10	22.8%	23	8.0%	8	6.6%	10	3.0%	3	4.9%	5	6.8%	7	6.9%	7	8.0%	8	7.2%	11	6.7%	10	0.0%	0	0.0%	0
4-6 hours	2.9%	40	3.0%	3	9.9%	10	2.0%	2	1.3%	2	0.0%	0	1.0%	1	2.9%	3	4.0%	4	2.0%	2	4.6%	7	4.0%	6	0.0%	0	0.0%	0
Over 6 hours	7.2%	100	10.9%	11	4.0%	4	7.0%	7	3.9%	6	14.0%	14	3.9%	4	22.3%	23	3.0%	3	3.0%	3	9.8%	15	4.7%	7	2.7%	2	2.0%	1
(Don't know)	0.9%	13	1.0%	1	0.0%	0	0.0%	0	0.7%	1	0.0%	0	1.0%	1	1.9%	2	2.0%	2	0.0%	0	0.0%	0	4.0%	6	0.0%	0	0.0%	0
Mean:		*1.63*		*2.14*		*2.15*		*1.61*		*1.41*		*1.82*		*1.17*		*2.77*		*1.41*		*1.23*		*1.93*		*1.47*		*0.78*		*0.69*
Base:		1389		101		101		100		152		100		103		103		101		100		153		150		75		50

	Total		Bedminster		Clifton		Fishponds		Gloucester Road		Henleaze		Shirehampton		St George / Church Road		Wells Road / Knowle		Westbury on Trym		Whiteladies Road		Stapleton Road		Symes		Whitchurch / Oatlands Avenue	
Mean Score (Visits per week)																												
Q04 How often do you visit [xxxx] centre?																												
More than once a week	70.0%	972	63.4%	64	56.4%	57	75.0%	75	75.0%	114	78.0%	78	74.8%	77	73.8%	76	53.5%	54	59.0%	59	71.9%	110	74.7%	112	76.0%	57	78.0%	39
Once a week	11.8%	164	17.8%	18	12.9%	13	10.0%	10	11.2%	17	12.0%	12	13.6%	14	3.9%	4	18.8%	19	15.0%	15	9.8%	15	9.3%	14	12.0%	9	8.0%	4
Once every 2-3 weeks	7.8%	109	7.9%	8	7.9%	8	4.0%	4	5.3%	8	4.0%	4	8.7%	9	14.6%	15	17.8%	18	14.0%	14	3.9%	6	7.3%	11	2.7%	2	4.0%	2
Monthly	3.9%	54	1.0%	1	8.9%	9	5.0%	5	2.0%	3	4.0%	4	0.0%	0	1.0%	1	5.9%	6	5.0%	5	5.9%	9	2.7%	4	5.3%	4	6.0%	3
Less often / not regularly	4.8%	67	9.9%	10	4.0%	4	5.0%	5	5.9%	9	2.0%	2	1.9%	2	4.9%	5	4.0%	4	7.0%	7	7.2%	11	4.0%	6	1.3%	1	2.0%	1
First visit today	1.7%	23	0.0%	0	9.9%	10	1.0%	1	0.7%	1	0.0%	0	1.0%	1	1.9%	2	0.0%	0	0.0%	0	1.3%	2	2.0%	3	2.7%	2	2.0%	1
Mean:		*2.62*		*2.45*		*2.18*		*2.77*		*2.78*		*2.88*		*2.80*		*2.70*		*2.17*		*2.31*		*2.66*		*2.76*		*2.81*		*2.85*
Base:		1389		101		101		100		152		100		103		103		101		100		153		150		75		50
Q05 How did you travel here today?																												
Walk	54.8%	761	47.5%	48	63.4%	64	59.0%	59	71.7%	109	52.0%	52	62.1%	64	53.4%	55	50.5%	51	35.0%	35	52.9%	81	58.7%	88	41.3%	31	48.0%	24
Car / Van (as driver)	23.1%	321	20.8%	21	25.7%	26	19.0%	19	14.5%	22	35.0%	35	23.3%	24	3.9%	4	19.8%	20	47.0%	47	14.4%	22	16.0%	24	48.0%	36	42.0%	21
Bus	11.7%	163	17.8%	18	7.9%	8	16.0%	16	4.6%	7	7.0%	7	4.9%	5	32.0%	33	10.9%	11	13.0%	13	9.8%	15	14.7%	22	6.7%	5	6.0%	3
Car / Van (as passenger)	4.2%	59	5.9%	6	2.0%	2	3.0%	3	2.6%	4	2.0%	2	5.8%	6	6.8%	7	9.9%	10	4.0%	4	5.9%	9	3.3%	5	1.3%	1	0.0%	0
Cycle	4.0%	56	5.0%	5	0.0%	0	2.0%	2	5.9%	9	3.0%	3	1.0%	1	3.9%	4	3.0%	3	1.0%	1	13.1%	20	4.0%	6	0.0%	0	4.0%	2
Mobility Scooter/Wheelchair	0.8%	11	1.0%	1	0.0%	0	0.0%	0	0.0%	0	0.0%	0	2.9%	3	0.0%	0	5.9%	6	0.0%	0	0.7%	1	0.0%	0	0.0%	0	0.0%	0
E-scooter	0.6%	8	2.0%	2	0.0%	0	0.0%	0	0.7%	1	1.0%	1	0.0%	0	0.0%	0	0.0%	0	0.0%	0	0.0%	0	2.7%	4	0.0%	0	0.0%	0
Train	0.5%	7	0.0%	0	0.0%	0	1.0%	1	0.0%	0	0.0%	0	0.0%	0	0.0%	0	0.0%	0	0.0%	0	3.3%	5	0.7%	1	0.0%	0	0.0%	0
Motorbike	0.1%	2	0.0%	0	0.0%	0	0.0%	0	0.0%	0	0.0%	0	0.0%	0	0.0%	0	0.0%	0	0.0%	0	0.0%	0	0.0%	0	2.7%	2	0.0%	0
Coach	0.1%	1	0.0%	0	1.0%	1	0.0%	0	0.0%	0	0.0%	0	0.0%	0	0.0%	0	0.0%	0	0.0%	0	0.0%	0	0.0%	0	0.0%	0	0.0%	0
Base:		1389		101		101		100		152		100		103		103		101		100		153		150		75		50
Q06 Where did you park today? *Those who said car at Q.5*																												
On-street	37.9%	144	7.4%	2	46.4%	13	27.3%	6	69.2%	18	81.1%	30	56.7%	17	18.2%	2	46.7%	14	11.8%	6	35.5%	11	79.3%	23	5.4%	2	0.0%	0
Car Park (public)	26.6%	101	7.4%	2	25.0%	7	50.0%	11	3.8%	1	5.4%	2	23.3%	7	9.1%	1	40.0%	12	78.4%	40	32.3%	10	0.0%	0	16.2%	6	9.5%	2
Car Park (private, e.g. at food store)	25.0%	95	74.1%	20	25.0%	7	13.6%	3	3.8%	1	5.4%	2	6.7%	2	18.2%	2	0.0%	0	5.9%	3	12.9%	4	13.8%	4	75.7%	28	90.5%	19
Dropped off	9.5%	36	11.1%	3	3.6%	1	9.1%	2	15.4%	4	8.1%	3	13.3%	4	54.5%	6	13.3%	4	3.9%	2	12.9%	4	6.9%	2	2.7%	1	0.0%	0
Garage	0.8%	3	0.0%	0	0.0%	0	0.0%	0	7.7%	2	0.0%	0	0.0%	0	0.0%	0	0.0%	0	0.0%	0	3.2%	1	0.0%	0	0.0%	0	0.0%	0
Friends house	0.3%	1	0.0%	0	0.0%	0	0.0%	0	0.0%	0	0.0%	0	0.0%	0	0.0%	0	0.0%	0	0.0%	0	3.2%	1	0.0%	0	0.0%	0	0.0%	0
Base:		380		27		28		22		26		37		30		11		30		51		31		29		37		21

	Total		Bedminster		Clifton		Fishponds		Gloucester Road		Henleaze		Shirehampton		St George / Church Road		Wells Road / Knowle		Westbury on Trym		Whiteladies Road		Stapleton Road		Symes		Whitchurch / Oatlands Avenue	
Q07 What do you currently like about [xxxx] centre? [MR]																												
Range of shops or markets	36.4%	506	40.6%	41	44.6%	45	51.0%	51	59.9%	91	58.0%	58	19.4%	20	27.2%	28	25.7%	26	36.0%	36	47.1%	72	15.3%	23	12.0%	9	12.0%	6
Convenient to home	25.3%	352	14.9%	15	13.9%	14	28.0%	28	25.7%	39	14.0%	14	20.4%	21	52.4%	54	39.6%	40	11.0%	11	16.3%	25	22.0%	33	32.0%	24	68.0%	34
Quality of shops or markets	19.3%	268	10.9%	11	57.4%	58	25.0%	25	21.1%	32	12.0%	12	8.7%	9	21.4%	22	12.9%	13	28.0%	28	17.6%	27	11.3%	17	14.7%	11	6.0%	3
Range or quality of places to eat	17.7%	246	10.9%	11	44.6%	45	27.0%	27	24.3%	37	5.0%	5	7.8%	8	28.2%	29	6.9%	7	12.0%	12	30.1%	46	12.7%	19	0.0%	0	0.0%	0
Atmosphere / Ambiance / community / friendly people	14.4%	200	20.8%	21	6.9%	7	8.0%	8	17.8%	27	6.0%	6	40.8%	42	0.0%	0	15.8%	16	15.0%	15	16.3%	25	17.3%	26	8.0%	6	2.0%	1
Appearance or character of the centre	12.7%	176	7.9%	8	63.4%	64	3.0%	3	4.6%	7	12.0%	12	5.8%	6	14.6%	15	1.0%	1	23.0%	23	21.6%	33	1.3%	2	1.3%	1	2.0%	1
Range or quality of pubs or bars	9.0%	125	2.0%	2	42.6%	43	15.0%	15	11.8%	18	0.0%	0	4.9%	5	18.4%	19	0.0%	0	3.0%	3	11.1%	17	2.0%	3	0.0%	0	0.0%	0
Parks or open spaces	7.1%	99	3.0%	3	39.6%	40	6.0%	6	3.3%	5	2.0%	2	1.0%	1	21.4%	22	3.0%	3	2.0%	2	7.8%	12	0.7%	1	1.3%	1	2.0%	1
Habit / always used it / familiar	7.0%	97	1.0%	1	6.9%	7	4.0%	4	2.6%	4	1.0%	1	8.7%	9	19.4%	20	3.0%	3	14.0%	14	3.3%	5	4.0%	6	14.7%	11	24.0%	12
It is easy to walk / cycle around	6.9%	96	6.9%	7	6.9%	7	4.0%	4	5.9%	9	1.0%	1	2.9%	3	23.3%	24	3.0%	3	8.0%	8	17.0%	26	1.3%	2	0.0%	0	4.0%	2
Independent / local shops	6.8%	95	16.8%	17	5.9%	6	3.0%	3	32.9%	50	0.0%	0	2.9%	3	0.0%	0	1.0%	1	5.0%	5	5.9%	9	0.7%	1	0.0%	0	0.0%	0
Range or quality of services (e.g. banks, hairdressers etc.)	5.3%	74	2.0%	2	3.0%	3	6.0%	6	3.3%	5	3.0%	3	2.9%	3	14.6%	15	5.9%	6	16.0%	16	6.5%	10	0.7%	1	1.3%	1	6.0%	3
Has everything required	4.4%	61	6.9%	7	1.0%	1	0.0%	0	10.5%	16	0.0%	0	6.8%	7	1.0%	1	5.0%	5	1.0%	1	9.8%	15	1.3%	2	1.3%	1	10.0%	5
General affordability	4.2%	58	9.9%	10	0.0%	0	4.0%	4	2.6%	4	0.0%	0	1.0%	1	17.5%	18	13.9%	14	1.0%	1	0.7%	1	3.3%	5	0.0%	0	0.0%	0
Convenient to work	4.1%	57	1.0%	1	2.0%	2	2.0%	2	2.6%	4	1.0%	1	1.9%	2	27.2%	28	2.0%	2	1.0%	1	2.6%	4	3.3%	5	2.7%	2	6.0%	3
It is easy to get to by bus	3.7%	51	3.0%	3	0.0%	0	2.0%	2	3.9%	6	1.0%	1	3.9%	4	17.5%	18	1.0%	1	1.0%	1	5.9%	9	2.7%	4	2.7%	2	0.0%	0
Cleanliness of the centre	3.2%	45	0.0%	0	6.9%	7	1.0%	1	0.7%	1	2.0%	2	1.9%	2	6.8%	7	5.0%	5	13.0%	13	2.6%	4	0.7%	1	1.3%	1	2.0%	1
Diversity of cultures / people	2.8%	39	5.9%	6	0.0%	0	1.0%	1	4.6%	7	0.0%	0	0.0%	0	0.0%	0	0.0%	0	1.0%	1	3.9%	6	12.0%	18	0.0%	0	0.0%	0
Range or quality of leisure facilities (e.g. cinema, theatre etc.)	2.7%	37	1.0%	1	6.9%	7	3.0%	3	2.0%	3	0.0%	0	1.0%	1	5.8%	6	6.9%	7	0.0%	0	5.2%	8	0.7%	1	0.0%	0	0.0%	0
Good / cheap parking	2.4%	34	0.0%	0	0.0%	0	0.0%	0	3.9%	6	5.0%	5	0.0%	0	2.9%	3	7.9%	8	6.0%	6	1.3%	2	0.0%	0	2.7%	2	4.0%	2
Safety of the centre	2.4%	33	1.0%	1	3.0%	3	1.0%	1	1.3%	2	5.0%	5	0.0%	0	7.8%	8	1.0%	1	2.0%	2	5.2%	8	1.3%	2	0.0%	0	0.0%	0
It is easy to get to by train	1.7%	23	3.0%	3	1.0%	1	0.0%	0	0.7%	1	0.0%	0	1.0%	1	10.7%	11	0.0%	0	0.0%	0	2.0%	3	2.0%	3	0.0%	0	0.0%	0
Charity shops	1.5%	21	4.0%	4	1.0%	1	3.0%	3	1.3%	2	0.0%	0	0.0%	0	0.0%	0	4.0%	4	0.0%	0	3.9%	6	0.7%	1	0.0%	0	0.0%	0
General accessibility	1.3%	18	1.0%	1	1.0%	1	0.0%	0	2.0%	3	0.0%	0	1.0%	1	0.0%	0	1.0%	1	3.0%	3	2.6%	4	2.0%	3	0.0%	0	2.0%	1
Visitor accommodation or facilities	0.3%	4	0.0%	0	1.0%	1	0.0%	0	0.0%	0	0.0%	0	1.0%	1	1.0%	1	0.0%	0	1.0%	1	0.0%	0	0.0%	0	0.0%	0	0.0%	0
Family / friends in area	0.3%	4	0.0%	0	0.0%	0	1.0%	1	0.0%	0	0.0%	0	0.0%	0	0.0%	0	0.0%	0	0.0%	0	0.0%	0	1.3%	2	1.3%	1	0.0%	0
(Nothing)	5.6%	78	11.9%	12	0.0%	0	3.0%	3	0.0%	0	2.0%	2	9.7%	10	2.9%	3	9.9%	10	0.0%	0	1.3%	2	6.0%	9	32.0%	24	6.0%	3
(Don't know)	2.0%	28	3.0%	3	2.0%	2	1.0%	1	0.7%	1	3.0%	3	1.9%	2	1.0%	1	2.0%	2	4.0%	4	0.7%	1	4.0%	6	2.7%	2	0.0%	0
Base:		1389		101		101		100		152		100		103		103		101		100		153		150		75		50

	Total		Bedminster		Clifton		Fishponds		Gloucester Road		Henleaze		Shirehampton		St George / Church Road		Wells Road / Knowle		Westbury on Trym		Whiteladies Road		Stapleton Road		Symes		Whitchurch / Oatlands Avenue	
Q08 What do you currently dislike about [xxxx] centre? [MR]																												
Poor range of shops	15.3%	212	39.6%	40	1.0%	1	20.0%	20	2.0%	3	4.0%	4	36.9%	38	10.7%	11	38.6%	39	18.0%	18	8.5%	13	8.7%	13	6.7%	5	14.0%	7
Congestion	14.2%	197	5.9%	6	1.0%	1	19.0%	19	35.5%	54	10.0%	10	3.9%	4	42.7%	44	0.0%	0	2.0%	2	32.0%	49	5.3%	8	0.0%	0	0.0%	0
Cleanliness of the centre	13.2%	184	22.8%	23	4.0%	4	10.0%	10	10.5%	16	0.0%	0	25.2%	26	35.0%	36	1.0%	1	3.0%	3	3.9%	6	32.7%	49	5.3%	4	12.0%	6
Appearance or character of the centre / Too many empty shops	11.5%	160	39.6%	40	2.0%	2	7.0%	7	3.3%	5	17.0%	17	11.7%	12	6.8%	7	25.7%	26	1.0%	1	5.9%	9	12.7%	19	5.3%	4	22.0%	11
Difficult / expensive parking	8.9%	123	6.9%	7	16.8%	17	2.0%	2	15.8%	24	15.0%	15	3.9%	4	13.6%	14	2.0%	2	12.0%	12	11.1%	17	6.0%	9	0.0%	0	0.0%	0
Antisocial behaviour / crime	5.9%	82	12.9%	13	0.0%	0	3.0%	3	3.3%	5	0.0%	0	3.9%	4	1.9%	2	5.9%	6	2.0%	2	1.3%	2	8.7%	13	40.0%	30	4.0%	2
Poor quality of shops	5.3%	74	3.0%	3	0.0%	0	5.0%	5	0.0%	0	1.0%	1	13.6%	14	11.7%	12	15.8%	16	1.0%	1	0.0%	0	6.0%	9	8.0%	6	14.0%	7
People drinking on street / drug users	3.4%	47	8.9%	9	0.0%	0	5.0%	5	1.3%	2	0.0%	0	0.0%	0	1.0%	1	3.0%	3	3.0%	3	0.7%	1	8.7%	13	13.3%	10	0.0%	0
Safety of the centre	3.0%	42	13.9%	14	0.0%	0	1.0%	1	2.0%	3	0.0%	0	1.0%	1	1.9%	2	1.0%	1	0.0%	0	2.0%	3	7.3%	11	6.7%	5	2.0%	1
It is difficult to walk / cycle around	3.0%	41	4.0%	4	1.0%	1	2.0%	2	9.2%	14	2.0%	2	1.0%	1	1.9%	2	0.0%	0	1.0%	1	7.8%	12	0.7%	1	0.0%	0	2.0%	1
General affordability	2.8%	39	1.0%	1	5.0%	5	2.0%	2	1.3%	2	0.0%	0	1.0%	1	7.8%	8	0.0%	0	2.0%	2	9.8%	15	2.0%	3	0.0%	0	0.0%	0
Poor range or quality of services (e.g. banks, hairdressers etc.)	2.8%	39	3.0%	3	0.0%	0	2.0%	2	2.0%	3	2.0%	2	5.8%	6	5.8%	6	2.0%	2	8.0%	8	2.6%	4	1.3%	2	1.3%	1	0.0%	0
Poor range of leisure facilities (e.g. cinema, theatre etc.)	2.3%	32	2.0%	2	0.0%	0	1.0%	1	0.7%	1	0.0%	0	0.0%	0	13.6%	14	1.0%	1	2.0%	2	0.7%	1	3.3%	5	4.0%	3	4.0%	2
Poor range or quality places to eat	2.0%	28	3.0%	3	0.0%	0	3.0%	3	1.3%	2	1.0%	1	4.9%	5	1.9%	2	3.0%	3	2.0%	2	2.0%	3	1.3%	2	2.7%	2	0.0%	0
It is difficult to get to by bus	1.7%	23	2.0%	2	0.0%	0	2.0%	2	0.7%	1	1.0%	1	1.0%	1	1.9%	2	0.0%	0	5.0%	5	2.0%	3	0.7%	1	1.3%	1	8.0%	4
High rate of homelessness	1.7%	23	14.9%	15	0.0%	0	0.0%	0	0.0%	0	0.0%	0	0.0%	0	4.9%	5	0.0%	0	1.0%	1	1.3%	2	0.0%	0	0.0%	0	0.0%	0
Air / noise pollution	1.3%	18	1.0%	1	0.0%	0	0.0%	0	5.3%	8	0.0%	0	0.0%	0	1.0%	1	1.0%	1	0.0%	0	3.3%	5	1.3%	2	0.0%	0	0.0%	0
Poor range or quality of pubs or bars	1.0%	14	1.0%	1	1.0%	1	1.0%	1	1.3%	2	0.0%	0	1.0%	1	3.9%	4	2.0%	2	1.0%	1	0.0%	0	0.7%	1	0.0%	0	0.0%	0
Princess gate street closure / pedestrianised areas	0.8%	11	0.0%	0	10.9%	11	0.0%	0	0.0%	0	0.0%	0	0.0%	0	0.0%	0	0.0%	0	0.0%	0	0.0%	0	0.0%	0	0.0%	0	0.0%	0
Parks or open spaces	0.6%	9	1.0%	1	1.0%	1	2.0%	2	1.3%	2	0.0%	0	0.0%	0	0.0%	0	0.0%	0	0.0%	0	0.7%	1	0.7%	1	1.3%	1	0.0%	0
Visitor accommodation or facilities	0.5%	7	0.0%	0	0.0%	0	1.0%	1	1.3%	2	0.0%	0	0.0%	0	2.9%	3	0.0%	0	0.0%	0	0.7%	1	0.0%	0	0.0%	0	0.0%	0
It is difficult to get to by train	0.4%	6	1.0%	1	1.0%	1	0.0%	0	0.7%	1	0.0%	0	0.0%	0	1.0%	1	0.0%	0	2.0%	2	0.0%	0	0.0%	0	0.0%	0	0.0%	0
Construction work / developments	0.4%	6	4.0%	4	0.0%	0	0.0%	0	0.0%	0	1.0%	1	0.0%	0	0.0%	0	0.0%	0	1.0%	1	0.0%	0	0.0%	0	0.0%	0	0.0%	0
General accessibility	0.4%	6	0.0%	0	1.0%	1	0.0%	0	0.7%	1	0.0%	0	1.0%	1	0.0%	0	0.0%	0	0.0%	0	2.0%	3	0.0%	0	0.0%	0	0.0%	0
E-scooters in pedestrian areas	0.2%	3	0.0%	0	1.0%	1	0.0%	0	0.0%	0	0.0%	0	0.0%	0	0.0%	0	0.0%	0	0.0%	0	0.7%	1	0.7%	1	0.0%	0	0.0%	0
Bad roads	0.2%	3	1.0%	1	0.0%	0	0.0%	0	0.0%	0	0.0%	0	0.0%	0	1.0%	1	0.0%	0	0.0%	0	0.7%	1	0.0%	0	0.0%	0	0.0%	0
Unfriendly people	0.1%	2	0.0%	0	0.0%	0	0.0%	0	0.0%	0	0.0%	0	0.0%	0	0.0%	0	1.0%	1	0.0%	0	0.0%	0	0.7%	1	0.0%	0	0.0%	0
(Nothing)	29.5%	410	10.9%	11	58.4%	59	36.0%	36	22.4%	34	36.0%	36	24.3%	25	12.6%	13	29.7%	30	46.0%	46	31.4%	48	17.3%	26	33.3%	25	42.0%	21
(Don't know)	3.4%	47	0.0%	0	0.0%	0	0.0%	0	2.6%	4	12.0%	12	1.0%	1	5.8%	6	5.9%	6	4.0%	4	2.0%	3	6.0%	9	1.3%	1	2.0%	1
Base:		1389		101		101		100		152		100		103		103		101		100		153		150		75		50

	Total		Bedminster		Clifton		Fishponds		Gloucester Road		Henleaze		Shirehampton		St George / Church Road		Wells Road / Knowle		Westbury on Trym		Whiteladies Road		Stapleton Road		Symes		Whitchurch / Oatlands Avenue	
Q09 How do you think [xxxx] centre should be improved? [MR]																												
Different or better shops or markets	30.8%	428	61.4%	62	2.0%	2	38.0%	38	7.2%	11	27.0%	27	52.4%	54	30.1%	31	68.3%	69	34.0%	34	20.3%	31	26.0%	39	13.3%	10	40.0%	20
Improve quality or cleanliness of public spaces	21.0%	292	48.5%	49	2.0%	2	15.0%	15	21.7%	33	0.0%	0	24.3%	25	41.7%	43	3.0%	3	2.0%	2	18.3%	28	48.7%	73	12.0%	9	20.0%	10
More or better parking, transport or cycle facilities	18.7%	260	16.8%	17	34.7%	35	8.0%	8	32.2%	49	15.0%	15	9.7%	10	27.2%	28	8.9%	9	17.0%	17	30.7%	47	12.7%	19	4.0%	3	6.0%	3
Different or better leisure facilities	5.3%	74	5.9%	6	0.0%	0	3.0%	3	1.3%	2	0.0%	0	7.8%	8	15.5%	16	7.9%	8	4.0%	4	3.9%	6	7.3%	11	9.3%	7	6.0%	3
Different or better service facilities	5.3%	73	8.9%	9	1.0%	1	2.0%	2	2.0%	3	3.0%	3	6.8%	7	7.8%	8	4.0%	4	12.0%	12	3.9%	6	8.0%	12	5.3%	4	4.0%	2
Address anitsocial behaviour / crime /alcohol / drug problem	4.3%	60	5.9%	6	0.0%	0	4.0%	4	1.3%	2	0.0%	0	1.9%	2	0.0%	0	2.0%	2	2.0%	2	0.0%	0	10.0%	15	33.3%	25	4.0%	2
Different or better places to eat or drink	3.6%	50	7.9%	8	0.0%	0	4.0%	4	1.3%	2	7.0%	7	5.8%	6	2.9%	3	5.9%	6	0.0%	0	3.9%	6	2.7%	4	4.0%	3	2.0%	1
Traffic control	2.7%	38	1.0%	1	1.0%	1	1.0%	1	11.8%	18	1.0%	1	2.9%	3	0.0%	0	0.0%	0	1.0%	1	6.5%	10	0.7%	1	0.0%	0	2.0%	1
Pedestrian areas / crossings	2.3%	32	3.0%	3	2.0%	2	3.0%	3	4.6%	7	2.0%	2	0.0%	0	1.0%	1	0.0%	0	2.0%	2	7.2%	11	0.0%	0	1.3%	1	0.0%	0
Improve road / pavements	2.1%	29	1.0%	1	5.9%	6	1.0%	1	4.6%	7	7.0%	7	0.0%	0	0.0%	0	0.0%	0	1.0%	1	3.3%	5	0.0%	0	0.0%	0	2.0%	1
General upkeep /refurbishment / modernise	2.1%	29	4.0%	4	2.0%	2	0.0%	0	0.7%	1	0.0%	0	0.0%	0	0.0%	0	9.9%	10	2.0%	2	0.7%	1	2.7%	4	2.7%	2	6.0%	3
General affordability	1.2%	17	0.0%	0	2.0%	2	0.0%	0	3.3%	5	2.0%	2	1.0%	1	0.0%	0	3.0%	3	0.0%	0	1.3%	2	1.3%	2	0.0%	0	0.0%	0
More greenery	0.7%	10	0.0%	0	1.0%	1	0.0%	0	0.0%	0	0.0%	0	0.0%	0	0.0%	0	2.0%	2	0.0%	0	4.6%	7	0.0%	0	0.0%	0	0.0%	0
Public restrooms	0.6%	8	3.0%	3	0.0%	0	0.0%	0	0.7%	1	0.0%	0	0.0%	0	1.0%	1	1.0%	1	1.0%	1	0.0%	0	0.7%	1	0.0%	0	0.0%	0
Address homelessness	0.5%	7	3.0%	3	0.0%	0	0.0%	0	0.7%	1	0.0%	0	0.0%	0	1.9%	2	0.0%	0	0.0%	0	0.0%	0	0.7%	1	0.0%	0	0.0%	0
Improved visitor information	0.4%	5	0.0%	0	1.0%	1	0.0%	0	0.0%	0	0.0%	0	0.0%	0	3.9%	4	0.0%	0	0.0%	0	0.0%	0	0.0%	0	0.0%	0	0.0%	0
Improve lighting	0.4%	5	0.0%	0	0.0%	0	0.0%	0	0.7%	1	0.0%	0	0.0%	0	0.0%	0	3.0%	3	0.0%	0	0.0%	0	0.7%	1	0.0%	0	0.0%	0
Disabled access	0.3%	4	0.0%	0	0.0%	0	0.0%	0	0.0%	0	1.0%	1	1.0%	1	0.0%	0	0.0%	0	1.0%	1	0.7%	1	0.0%	0	0.0%	0	0.0%	0
Improve housing	0.3%	4	2.0%	2	0.0%	0	0.0%	0	0.0%	0	0.0%	0	0.0%	0	0.0%	0	0.0%	0	0.0%	0	0.7%	1	0.7%	1	0.0%	0	0.0%	0
Community engagement	0.2%	3	0.0%	0	1.0%	1	0.0%	0	0.7%	1	0.0%	0	0.0%	0	0.0%	0	1.0%	1	0.0%	0	0.0%	0	0.0%	0	0.0%	0	0.0%	0
Less flats / apartments	0.1%	2	1.0%	1	0.0%	0	0.0%	0	0.0%	0	0.0%	0	0.0%	0	0.0%	0	1.0%	1	0.0%	0	0.0%	0	0.0%	0	0.0%	0	0.0%	0
(Nothing in particular)	17.4%	241	5.0%	5	42.6%	43	26.0%	26	11.2%	17	24.0%	24	10.7%	11	12.6%	13	7.9%	8	32.0%	32	9.8%	15	10.7%	16	24.0%	18	26.0%	13
(Don't know)	7.0%	97	4.0%	4	5.0%	5	4.0%	4	10.5%	16	14.0%	14	7.8%	8	1.0%	1	8.9%	9	3.0%	3	9.8%	15	10.7%	16	2.7%	2	0.0%	0
Base:		1389		101		101		100		152		100		103		103		101		100		153		150		75		50

	Total		Bedminster		Clifton		Fishponds		Gloucester Road		Henleaze		Shirehampton		St George / Church Road		Wells Road / Knowle		Westbury on Trym		Whiteladies Road		Stapleton Road		Symes		Whitchurch / Oatlands Avenue	
Q10 What kind of changes would you like to see to shops or markets? [MR] *Those who said Different or Better Shops or Markets at Q09*																												
More or new independent shops	39.7%	170	38.7%	24	50.0%	1	52.6%	20	18.2%	2	40.7%	11	27.8%	15	38.7%	12	37.7%	26	55.9%	19	32.3%	10	33.3%	13	50.0%	5	60.0%	12
More shops selling clothing / footwear	28.0%	120	32.3%	20	0.0%	0	44.7%	17	18.2%	2	25.9%	7	27.8%	15	29.0%	9	26.1%	18	11.8%	4	29.0%	9	35.9%	14	0.0%	0	25.0%	5
Better quality shops	21.7%	93	22.6%	14	0.0%	0	13.2%	5	0.0%	0	3.7%	1	13.0%	7	51.6%	16	27.5%	19	26.5%	9	6.5%	2	35.9%	14	20.0%	2	20.0%	4
More shops selling food / drink	17.5%	75	9.7%	6	0.0%	0	5.3%	2	0.0%	0	3.7%	1	48.1%	26	6.5%	2	33.3%	23	8.8%	3	16.1%	5	15.4%	6	0.0%	0	5.0%	1
More or new national retailers	11.7%	50	19.4%	12	0.0%	0	18.4%	7	9.1%	1	0.0%	0	9.3%	5	9.7%	3	18.8%	13	0.0%	0	3.2%	1	15.4%	6	10.0%	1	5.0%	1
More affordable shops	7.2%	31	4.8%	3	0.0%	0	7.9%	3	18.2%	2	0.0%	0	13.0%	7	9.7%	3	10.1%	7	0.0%	0	12.9%	4	2.6%	1	0.0%	0	5.0%	1
Larger shops	6.8%	29	1.6%	1	0.0%	0	0.0%	0	0.0%	0	0.0%	0	13.0%	7	6.5%	2	14.5%	10	8.8%	3	3.2%	1	10.3%	4	10.0%	1	0.0%	0
More shops selling small household goods	5.4%	23	0.0%	0	0.0%	0	2.6%	1	0.0%	0	0.0%	0	11.1%	6	6.5%	2	0.0%	0	0.0%	0	0.0%	0	35.9%	14	0.0%	0	0.0%	0
More chemists or shops selling beauty products	4.9%	21	8.1%	5	0.0%	0	2.6%	1	0.0%	0	0.0%	0	3.7%	2	0.0%	0	0.0%	0	20.6%	7	0.0%	0	15.4%	6	0.0%	0	0.0%	0
Empty units filled with new shops	4.9%	21	17.7%	11	0.0%	0	0.0%	0	0.0%	0	3.7%	1	0.0%	0	0.0%	0	5.8%	4	0.0%	0	12.9%	4	2.6%	1	0.0%	0	0.0%	0
More shops selling electrical goods	4.4%	19	1.6%	1	0.0%	0	2.6%	1	0.0%	0	0.0%	0	9.3%	5	6.5%	2	0.0%	0	0.0%	0	3.2%	1	23.1%	9	0.0%	0	0.0%	0
More shops selling specialist goods	4.4%	19	3.2%	2	0.0%	0	2.6%	1	0.0%	0	0.0%	0	3.7%	2	6.5%	2	2.9%	2	8.8%	3	0.0%	0	12.8%	5	10.0%	1	5.0%	1
More shops selling books, CDs etc	3.5%	15	1.6%	1	0.0%	0	0.0%	0	0.0%	0	0.0%	0	7.4%	4	6.5%	2	0.0%	0	0.0%	0	9.7%	3	10.3%	4	0.0%	0	5.0%	1
Different types of markets (i.e. food, craft etc)	2.6%	11	1.6%	1	0.0%	0	2.6%	1	0.0%	0	0.0%	0	3.7%	2	6.5%	2	0.0%	0	0.0%	0	3.2%	1	5.1%	2	0.0%	0	10.0%	2
Diverse range of shops	2.6%	11	3.2%	2	0.0%	0	0.0%	0	0.0%	0	0.0%	0	7.4%	4	0.0%	0	7.2%	5	0.0%	0	0.0%	0	0.0%	0	0.0%	0	0.0%	0
More shops selling furniture, DIY or gardening goods	2.3%	10	3.2%	2	0.0%	0	0.0%	0	0.0%	0	7.4%	2	1.9%	1	6.5%	2	0.0%	0	0.0%	0	0.0%	0	7.7%	3	0.0%	0	0.0%	0
More frequent markets	2.3%	10	3.2%	2	0.0%	0	0.0%	0	9.1%	1	0.0%	0	1.9%	1	9.7%	3	0.0%	0	0.0%	0	6.5%	2	2.6%	1	0.0%	0	0.0%	0
Better quality markets	2.1%	9	1.6%	1	0.0%	0	0.0%	0	0.0%	0	0.0%	0	1.9%	1	12.9%	4	0.0%	0	5.9%	2	3.2%	1	0.0%	0	0.0%	0	0.0%	0
More shops selling toys or recreational goods	1.9%	8	1.6%	1	0.0%	0	2.6%	1	0.0%	0	0.0%	0	1.9%	1	3.2%	1	2.9%	2	0.0%	0	0.0%	0	5.1%	2	0.0%	0	0.0%	0
More service facilities (e.g. Post office / bank)	0.9%	4	0.0%	0	0.0%	0	2.6%	1	9.1%	1	0.0%	0	0.0%	0	0.0%	0	1.4%	1	2.9%	1	0.0%	0	0.0%	0	0.0%	0	0.0%	0
Lower rent	0.7%	3	3.2%	2	0.0%	0	0.0%	0	0.0%	0	0.0%	0	0.0%	0	0.0%	0	0.0%	0	0.0%	0	3.2%	1	0.0%	0	0.0%	0	0.0%	0
More leisure facilities (e.g. Cinema)	0.5%	2	0.0%	0	0.0%	0	0.0%	0	0.0%	0	0.0%	0	0.0%	0	0.0%	0	0.0%	0	0.0%	0	3.2%	1	2.6%	1	0.0%	0	0.0%	0
Fewer cafes / services	0.5%	2	0.0%	0	0.0%	0	0.0%	0	9.1%	1	0.0%	0	0.0%	0	0.0%	0	0.0%	0	0.0%	0	3.2%	1	0.0%	0	0.0%	0	0.0%	0
Safer shopping environment	0.2%	1	0.0%	0	0.0%	0	0.0%	0	0.0%	0	0.0%	0	0.0%	0	0.0%	0	0.0%	0	0.0%	0	0.0%	0	2.6%	1	0.0%	0	0.0%	0
(Don't know)	6.5%	28	6.5%	4	50.0%	1	7.9%	3	45.5%	5	14.8%	4	1.9%	1	12.9%	4	0.0%	0	2.9%	1	3.2%	1	5.1%	2	10.0%	1	5.0%	1
Base:		428		62		2		38		11		27		54		31		69		34		31		39		10		20

	Total	Bedminster	Clifton	Fishponds	Gloucester Road	Henleaze	Shirehampton	St George / Church Road	Wells Road / Knowle	Westbury on Trym	Whiteladies Road	Stapleton Road	Symes	Whitchurch / Oatlands Avenue
Q11 What kind of changes would you like to see to places to eat or drink? [MR] *Those who said Different or Better Places to Eat or Drink at Q09*														
Better range of restaurants or cafes	40.0%	20 25.0%	2 0.0%	0 25.0%	1 50.0%	1 57.1%	4 0.0%	0 33.3%	1 33.3%	2 0.0%	0 83.3%	5 50.0%	2 66.7%	2 0.0% 0
Better quality restaurants or cafes	24.0%	12 12.5%	1 0.0%	0 0.0%	0 0.0%	0 28.6%	2 16.7%	1 100.0%	3 33.3%	2 0.0%	0 33.3%	2 25.0%	1 0.0%	0 0.0% 0
More independent restaurants or cafes	18.0%	9 37.5%	3 0.0%	0 25.0%	1 0.0%	0 0.0%	0 0.0%	0 33.3%	1 16.7%	1 0.0%	0 33.3%	2 0.0%	0 33.3%	1 0.0% 0
Better range of pubs and bars	10.0%	5 0.0%	0 0.0%	0 0.0%	0 50.0%	1 0.0%	0 0.0%	0 66.7%	2 0.0%	0 0.0%	0 33.3%	2 0.0%	0 0.0%	0 0.0% 0
More affordable restaurants or cafes	8.0%	4 0.0%	0 0.0%	0 25.0%	1 0.0%	0 0.0%	0 0.0%	0 33.3%	1 0.0%	0 0.0%	0 16.7%	1 25.0%	1 0.0%	0 0.0% 0
Better quality pubs and bars	8.0%	4 12.5%	1 0.0%	0 25.0%	1 0.0%	0 0.0%	0 0.0%	0 33.3%	1 0.0%	0 0.0%	0 16.7%	1 0.0%	0 0.0%	0 0.0% 0
More opportunities to eat or drink outside	4.0%	2 0.0%	0 0.0%	0 0.0%	0 0.0%	0 0.0%	0 0.0%	0 0.0%	0 16.7%	1 0.0%	0 16.7%	1 0.0%	0 0.0%	0 0.0% 0
More or better nightclubs	2.0%	1 0.0%	0 0.0%	0 0.0%	0 0.0%	0 0.0%	0 0.0%	0 0.0%	0 0.0%	0 0.0%	0 16.7%	1 0.0%	0 0.0%	0 0.0% 0
(Don't know)	24.0%	12 12.5%	1 0.0%	0 25.0%	1 50.0%	1 14.3%	1 83.3%	5 0.0%	0 16.7%	1 0.0%	0 16.7%	1 0.0%	0 0.0%	0 100.0% 1
Base:		50	8	0	4	2	7	6	3	6	0	6	4	3 1
Q12 What kind of changes would you like to see to leisure facilities? [MR] *Those who said Different or Better Leisure Facilities at Q09*														
More or better entertainment for children / families	54.1%	40 16.7%	1 0.0%	0 66.7%	2 0.0%	0 0.0%	0 62.5%	5 62.5%	10 50.0%	4 75.0%	3 0.0%	0 72.7%	8 71.4%	5 66.7% 2
More or better gym and fitness facilities	21.6%	16 16.7%	1 0.0%	0 33.3%	1 0.0%	0 0.0%	0 12.5%	1 56.3%	9 0.0%	0 0.0%	0 0.0%	0 27.3%	3 14.3%	1 0.0% 0
More or better sports facilities	20.3%	15 0.0%	0 0.0%	0 33.3%	1 0.0%	0 0.0%	0 0.0%	0 50.0%	8 0.0%	0 0.0%	0 16.7%	1 36.4%	4 14.3%	1 0.0% 0
Cinema	6.8%	5 50.0%	3 0.0%	0 0.0%	0 0.0%	0 0.0%	0 0.0%	0 6.3%	1 12.5%	1 0.0%	0 0.0%	0 0.0%	0 0.0%	0 0.0% 0
Theatre / music venue / art gallery	4.1%	3 16.7%	1 0.0%	0 33.3%	1 0.0%	0 0.0%	0 0.0%	0 0.0%	0 0.0%	0 0.0%	0 16.7%	1 0.0%	0 0.0%	0 0.0% 0
(Don't know)	24.3%	18 16.7%	1 0.0%	0 0.0%	0 100.0%	2 0.0%	0 37.5%	3 0.0%	0 37.5%	3 25.0%	1 66.7%	4 9.1%	1 28.6%	2 33.3% 1
Base:		74	6	0	3	2	0	8	16	8	4	6	11	7 3

	Total		Bedminster		Clifton		Fishponds		Gloucester Road		Henleaze		Shirehampton		St George / Church Road		Wells Road / Knowle		Westbury on Trym		Whiteladies Road		Stapleton Road		Symes		Whitchurch / Oatlands Avenue	
Q13 What kind of changes would you like to see to service facilities? [MR] *Those who said Different or Service Facilties at Q09*																												
More or better banking / financial services	30.1%	22	22.2%	2	0.0%	0	100.0%	2	0.0%	0	0.0%	0	28.6%	2	37.5%	3	25.0%	1	0.0%	0	50.0%	3	58.3%	7	50.0%	2	0.0%	0
More or better public services (e.g. health)	11.0%	8	33.3%	3	0.0%	0	0.0%	0	0.0%	0	0.0%	0	0.0%	0	37.5%	3	0.0%	0	0.0%	0	0.0%	0	8.3%	1	0.0%	0	50.0%	1
More or better public services (e.g. libraries)	11.0%	8	0.0%	0	0.0%	0	0.0%	0	0.0%	0	0.0%	0	0.0%	0	37.5%	3	25.0%	1	0.0%	0	0.0%	0	33.3%	4	0.0%	0	0.0%	0
Fewer hairdressers	6.8%	5	22.2%	2	0.0%	0	0.0%	0	0.0%	0	0.0%	0	28.6%	2	0.0%	0	25.0%	1	0.0%	0	0.0%	0	0.0%	0	0.0%	0	0.0%	0
More or better hairdressing / beauty services	5.5%	4	0.0%	0	0.0%	0	0.0%	0	0.0%	0	0.0%	0	0.0%	0	0.0%	0	0.0%	0	0.0%	0	0.0%	0	25.0%	3	0.0%	0	50.0%	1
More public toilets	2.7%	2	22.2%	2	0.0%	0	0.0%	0	0.0%	0	0.0%	0	0.0%	0	0.0%	0	0.0%	0	0.0%	0	0.0%	0	0.0%	0	0.0%	0	0.0%	0
More recycling options	1.4%	1	0.0%	0	0.0%	0	0.0%	0	33.3%	1	0.0%	0	0.0%	0	0.0%	0	0.0%	0	0.0%	0	0.0%	0	0.0%	0	0.0%	0	0.0%	0
Cycling paths	1.4%	1	0.0%	0	0.0%	0	0.0%	0	0.0%	0	0.0%	0	0.0%	0	0.0%	0	0.0%	0	0.0%	0	16.7%	1	0.0%	0	0.0%	0	0.0%	0
(Don't know)	41.1%	30	0.0%	0	100.0%	1	0.0%	0	66.7%	2	100.0%	3	42.9%	3	25.0%	2	25.0%	1	100.0%	12	33.3%	2	16.7%	2	50.0%	2	0.0%	0
Base:		73		9		1		2		3		3		7		8		4		12		6		12		4		2
Q14 What kind of changes would you like to see to visitor information? [MR] *Those who said Improved Visitor Information at Q09*																												
Improved signage	100.0%	5	0.0%	0	100.0%	1	0.0%	0	0.0%	0	0.0%	0	0.0%	0	100.0%	4	0.0%	0	0.0%	0	0.0%	0	0.0%	0	0.0%	0	0.0%	0
More or better information on events	80.0%	4	0.0%	0	100.0%	1	0.0%	0	0.0%	0	0.0%	0	0.0%	0	75.0%	3	0.0%	0	0.0%	0	0.0%	0	0.0%	0	0.0%	0	0.0%	0
Improved visitor information centre	40.0%	2	0.0%	0	0.0%	0	0.0%	0	0.0%	0	0.0%	0	0.0%	0	50.0%	2	0.0%	0	0.0%	0	0.0%	0	0.0%	0	0.0%	0	0.0%	0
More or better information on history / architecture	20.0%	1	0.0%	0	0.0%	0	0.0%	0	0.0%	0	0.0%	0	0.0%	0	25.0%	1	0.0%	0	0.0%	0	0.0%	0	0.0%	0	0.0%	0	0.0%	0
Base:		5		0		1		0		0		0		0		4		0		0		0		0		0		0

	Total		Bedminster		Clifton		Fishponds		Gloucester Road		Henleaze		Shirehampton		St George / Church Road		Wells Road / Knowle		Westbury on Trym		Whiteladies Road		Stapleton Road		Symes		Whitchurch / Oatlands Avenue	
Q15 What kind of changes would you like to see to transport or cycle facilities? [MR] *Those who said Different or Better Parking, Transport or Cycle Facilties at Q09*																												
More long stay car parking	23.8%	62	5.9%	1	85.7%	30	12.5%	1	18.4%	9	0.0%	0	30.0%	3	7.1%	2	33.3%	3	35.3%	6	12.8%	6	5.3%	1	0.0%	0	0.0%	0
More short stay car parking	16.9%	44	11.8%	2	17.1%	6	0.0%	0	22.4%	11	13.3%	2	20.0%	2	25.0%	7	22.2%	2	11.8%	2	19.1%	9	5.3%	1	0.0%	0	0.0%	0
Better cycle links	16.5%	43	17.6%	3	2.9%	1	12.5%	1	22.4%	11	0.0%	0	0.0%	0	17.9%	5	0.0%	0	0.0%	0	46.8%	22	0.0%	0	0.0%	0	0.0%	0
Cheaper car parking	15.0%	39	11.8%	2	25.7%	9	12.5%	1	4.1%	2	0.0%	0	0.0%	0	57.1%	16	0.0%	0	5.9%	1	10.6%	5	15.8%	3	0.0%	0	0.0%	0
Better located parking	14.6%	38	5.9%	1	8.6%	3	0.0%	0	20.4%	10	26.7%	4	10.0%	1	21.4%	6	22.2%	2	11.8%	2	10.6%	5	21.1%	4	0.0%	0	0.0%	0
More frequent bus services	11.2%	29	17.6%	3	0.0%	0	25.0%	2	2.0%	1	26.7%	4	10.0%	1	7.1%	2	11.1%	1	11.8%	2	17.0%	8	5.3%	1	66.7%	2	66.7%	2
Traffic control	8.8%	23	11.8%	2	0.0%	0	12.5%	1	14.3%	7	6.7%	1	20.0%	2	0.0%	0	11.1%	1	0.0%	0	12.8%	6	15.8%	3	0.0%	0	0.0%	0
Better quality cycle parking (e.g. more secure, covered etc.)	3.5%	9	0.0%	0	0.0%	0	0.0%	0	0.0%	0	0.0%	0	0.0%	0	14.3%	4	0.0%	0	0.0%	0	10.6%	5	0.0%	0	0.0%	0	0.0%	0
Better located cycle parking	3.5%	9	0.0%	0	0.0%	0	0.0%	0	2.0%	1	0.0%	0	0.0%	0	17.9%	5	0.0%	0	0.0%	0	6.4%	3	0.0%	0	0.0%	0	0.0%	0
More cycle parking	3.1%	8	0.0%	0	0.0%	0	12.5%	1	2.0%	1	0.0%	0	0.0%	0	14.3%	4	0.0%	0	0.0%	0	4.3%	2	0.0%	0	0.0%	0	0.0%	0
Residential parking	3.1%	8	0.0%	0	0.0%	0	0.0%	0	10.2%	5	0.0%	0	0.0%	0	0.0%	0	22.2%	2	0.0%	0	2.1%	1	0.0%	0	0.0%	0	0.0%	0
More frequent train services	2.7%	7	0.0%	0	0.0%	0	0.0%	0	4.1%	2	0.0%	0	0.0%	0	10.7%	3	0.0%	0	0.0%	0	4.3%	2	0.0%	0	0.0%	0	0.0%	0
Improved railway station	2.7%	7	0.0%	0	0.0%	0	0.0%	0	0.0%	0	0.0%	0	0.0%	0	17.9%	5	0.0%	0	0.0%	0	2.1%	1	5.3%	1	0.0%	0	0.0%	0
Cheaper public transport fares	2.7%	7	11.8%	2	0.0%	0	12.5%	1	6.1%	3	0.0%	0	0.0%	0	3.6%	1	0.0%	0	0.0%	0	0.0%	0	0.0%	0	0.0%	0	0.0%	0
More disabled car parking	2.3%	6	5.9%	1	0.0%	0	0.0%	0	2.0%	1	0.0%	0	0.0%	0	7.1%	2	0.0%	0	11.8%	2	0.0%	0	0.0%	0	0.0%	0	0.0%	0
Better located bus stops	2.3%	6	5.9%	1	0.0%	0	0.0%	0	0.0%	0	0.0%	0	0.0%	0	3.6%	1	11.1%	1	0.0%	0	4.3%	2	0.0%	0	0.0%	0	33.3%	1
More parent / child parking	1.2%	3	0.0%	0	0.0%	0	0.0%	0	0.0%	0	0.0%	0	0.0%	0	7.1%	2	0.0%	0	0.0%	0	2.1%	1	0.0%	0	0.0%	0	0.0%	0
Fewer permit holder parking places	1.2%	3	0.0%	0	2.9%	1	0.0%	0	0.0%	0	0.0%	0	0.0%	0	0.0%	0	0.0%	0	0.0%	0	4.3%	2	0.0%	0	0.0%	0	0.0%	0
Improved bus station	0.8%	2	0.0%	0	0.0%	0	0.0%	0	0.0%	0	0.0%	0	0.0%	0	0.0%	0	0.0%	0	0.0%	0	2.1%	1	5.3%	1	0.0%	0	0.0%	0
Charging points for tram line	0.4%	1	0.0%	0	0.0%	0	0.0%	0	0.0%	0	0.0%	0	0.0%	0	0.0%	0	0.0%	0	0.0%	0	2.1%	1	0.0%	0	0.0%	0	0.0%	0
Improvements to current parking facilities	0.4%	1	0.0%	0	0.0%	0	0.0%	0	0.0%	0	0.0%	0	0.0%	0	0.0%	0	0.0%	0	0.0%	0	0.0%	0	5.3%	1	0.0%	0	0.0%	0
(Don't know)	16.2%	42	17.6%	3	8.6%	3	25.0%	2	16.3%	8	33.3%	5	20.0%	2	7.1%	2	11.1%	1	41.2%	7	2.1%	1	31.6%	6	33.3%	1	33.3%	1
Base:		260		17		35		8		49		15		10		28		9		17		47		19		3		3

Q16 What kind of changes would you like to see to improve quality or cleanliness of public spaces? [MR]

Those who said Improved Quality or Cleanliness of Public Spaces at Q09

	Total		Bedminster		Clifton		Fishponds		Gloucester Road		Henleaze		Shirehampton		St George / Church Road		Wells Road / Knowle		Westbury on Trym		Whiteladies Road		Stapleton Road		Symes		Whitchurch / Oatlands Avenue	
Cleaner streets or parks	64.7%	189	77.6%	38	0.0%	0	33.3%	5	45.5%	15	0.0%	0	76.0%	19	79.1%	34	0.0%	0	0.0%	0	39.3%	11	82.2%	60	33.3%	3	40.0%	4
More bins / recycling / regularly emptied	26.7%	78	6.1%	3	0.0%	0	40.0%	6	18.2%	6	0.0%	0	24.0%	6	58.1%	25	33.3%	1	0.0%	0	14.3%	4	35.6%	26	0.0%	0	10.0%	1
Floral displays/hanging baskets/greenery	18.5%	54	22.4%	11	0.0%	0	6.7%	1	9.1%	3	0.0%	0	8.0%	2	48.8%	21	33.3%	1	0.0%	0	35.7%	10	0.0%	0	0.0%	0	50.0%	5
Less traffic / congestion	17.1%	50	8.2%	4	0.0%	0	0.0%	0	39.4%	13	0.0%	0	8.0%	2	48.8%	21	0.0%	0	0.0%	0	32.1%	9	1.4%	1	0.0%	0	0.0%	0
More green spaces	13.0%	38	12.2%	6	0.0%	0	13.3%	2	12.1%	4	0.0%	0	0.0%	0	23.3%	10	0.0%	0	0.0%	0	35.7%	10	8.2%	6	0.0%	0	0.0%	0
Better routes / crossings for pedestrians	7.9%	23	2.0%	1	0.0%	0	0.0%	0	21.2%	7	0.0%	0	4.0%	1	20.9%	9	0.0%	0	0.0%	0	14.3%	4	1.4%	1	0.0%	0	0.0%	0
Better access for disabled / elderly / pushchairs	5.1%	15	0.0%	0	0.0%	0	0.0%	0	0.0%	0	0.0%	0	0.0%	0	34.9%	15	0.0%	0	0.0%	0	0.0%	0	0.0%	0	0.0%	0	0.0%	0
Public art	4.5%	13	4.1%	2	0.0%	0	0.0%	0	0.0%	0	0.0%	0	0.0%	0	25.6%	11	0.0%	0	0.0%	0	0.0%	0	0.0%	0	0.0%	0	0.0%	0
More or better play facilities	4.1%	12	2.0%	1	0.0%	0	0.0%	0	0.0%	0	0.0%	0	0.0%	0	14.0%	6	0.0%	0	0.0%	0	10.7%	3	1.4%	1	11.1%	1	0.0%	0
Larger police presence	2.7%	8	4.1%	2	0.0%	0	6.7%	1	3.0%	1	0.0%	0	0.0%	0	0.0%	0	0.0%	0	0.0%	0	0.0%	0	2.7%	2	22.2%	2	0.0%	0
General refurbishments	1.4%	4	4.1%	2	0.0%	0	0.0%	0	0.0%	0	0.0%	0	0.0%	0	0.0%	0	0.0%	0	0.0%	0	0.0%	0	2.7%	2	0.0%	0	0.0%	0
Extra seating	1.0%	3	0.0%	0	0.0%	0	0.0%	0	3.0%	1	0.0%	0	0.0%	0	0.0%	0	0.0%	0	0.0%	0	7.1%	2	0.0%	0	0.0%	0	0.0%	0
Public toilets	0.7%	2	2.0%	1	0.0%	0	0.0%	0	3.0%	1	0.0%	0	0.0%	0	0.0%	0	0.0%	0	0.0%	0	0.0%	0	0.0%	0	0.0%	0	0.0%	0
Adress homelessness	0.3%	1	0.0%	0	0.0%	0	0.0%	0	0.0%	0	0.0%	0	0.0%	0	2.3%	1	0.0%	0	0.0%	0	0.0%	0	0.0%	0	0.0%	0	0.0%	0
(Don't know)	8.6%	25	4.1%	2	100.0%	2	13.3%	2	0.0%	0	0.0%	0	8.0%	2	4.7%	2	33.3%	1	100.0%	2	10.7%	3	6.8%	5	33.3%	3	10.0%	1
Base:		292		49		2		15		33		0		25		43		3		2		28		73		9		10

	Total		Bedminster		Clifton		Fishponds		Gloucester Road		Henleaze		Shirehampton		St George / Church Road		Wells Road / Knowle		Westbury on Trym		Whiteladies Road		Stapleton Road		Symes		Whitchurch / Oatlands Avenue	
Q17 What one thing does [xxxx] centre do better than other places that you visit?																												
Shopping	16.0%	222	12.9%	13	4.0%	4	24.0%	24	29.6%	45	44.0%	44	1.9%	2	8.7%	9	10.9%	11	7.0%	7	17.0%	26	17.3%	26	12.0%	9	4.0%	2
Community / people / atmosphere	11.2%	155	16.8%	17	4.0%	4	7.0%	7	11.2%	17	3.0%	3	28.2%	29	1.0%	1	16.8%	17	31.0%	31	6.5%	10	12.7%	19	0.0%	0	0.0%	0
Architecture / environment	10.9%	152	4.0%	4	68.3%	69	4.0%	4	1.3%	2	19.0%	19	4.9%	5	19.4%	20	2.0%	2	10.0%	10	9.2%	14	2.0%	3	0.0%	0	0.0%	0
Food / drink	8.0%	111	4.0%	4	7.9%	8	15.0%	15	17.8%	27	1.0%	1	4.9%	5	10.7%	11	2.0%	2	2.0%	2	15.7%	24	8.0%	12	0.0%	0	0.0%	0
Community facilities	7.8%	108	4.0%	4	1.0%	1	3.0%	3	1.3%	2	0.0%	0	1.0%	1	25.2%	26	5.9%	6	18.0%	18	5.2%	8	10.7%	16	9.3%	7	32.0%	16
General Accessibility	3.4%	47	5.9%	6	0.0%	0	6.0%	6	2.0%	3	5.0%	5	1.9%	2	0.0%	0	11.9%	12	2.0%	2	5.2%	8	2.0%	3	0.0%	0	0.0%	0
Independent businesses	3.4%	47	3.0%	3	3.0%	3	0.0%	0	19.7%	30	2.0%	2	1.0%	1	1.0%	1	0.0%	0	3.0%	3	2.0%	3	0.7%	1	0.0%	0	0.0%	0
Transport facilities	2.9%	40	3.0%	3	0.0%	0	3.0%	3	1.3%	2	4.0%	4	2.9%	3	1.9%	2	3.0%	3	3.0%	3	6.5%	10	4.7%	7	0.0%	0	0.0%	0
Has everything required	2.1%	29	2.0%	2	5.0%	5	0.0%	0	4.6%	7	0.0%	0	1.9%	2	0.0%	0	1.0%	1	2.0%	2	6.5%	10	0.0%	0	0.0%	0	0.0%	0
Diversity	0.9%	12	2.0%	2	0.0%	0	1.0%	1	2.6%	4	0.0%	0	0.0%	0	0.0%	0	0.0%	0	0.0%	0	0.0%	0	3.3%	5	0.0%	0	0.0%	0
Entertainment facilities (e.g. theatre)	0.9%	12	0.0%	0	0.0%	0	0.0%	0	1.3%	2	0.0%	0	1.0%	1	2.9%	3	1.0%	1	1.0%	1	0.7%	1	0.0%	0	1.3%	1	4.0%	2
Close to home	0.6%	9	2.0%	2	0.0%	0	0.0%	0	0.0%	0	2.0%	2	1.9%	2	0.0%	0	2.0%	2	0.0%	0	0.0%	0	0.7%	1	0.0%	0	0.0%	0
Events	0.6%	8	0.0%	0	2.0%	2	0.0%	0	0.0%	0	0.0%	0	1.0%	1	1.0%	1	0.0%	0	0.0%	0	0.7%	1	2.0%	3	0.0%	0	0.0%	0
Indoors	0.6%	8	0.0%	0	0.0%	0	0.0%	0	0.0%	0	0.0%	0	0.0%	0	0.0%	0	7.9%	8	0.0%	0	0.0%	0	0.0%	0	0.0%	0	0.0%	0
Parks and greenery	0.5%	7	0.0%	0	1.0%	1	0.0%	0	0.7%	1	0.0%	0	0.0%	0	0.0%	0	0.0%	0	0.0%	0	2.6%	4	0.0%	0	1.3%	1	0.0%	0
Affordable	0.4%	6	3.0%	3	0.0%	0	0.0%	0	0.0%	0	0.0%	0	0.0%	0	0.0%	0	0.0%	0	0.0%	0	0.0%	0	2.0%	3	0.0%	0	0.0%	0
Nightlife	0.4%	6	0.0%	0	0.0%	0	0.0%	0	0.0%	0	0.0%	0	0.0%	0	4.9%	5	0.0%	0	0.0%	0	0.0%	0	0.7%	1	0.0%	0	0.0%	0
Safety	0.3%	4	1.0%	1	1.0%	1	0.0%	0	0.0%	0	0.0%	0	0.0%	0	0.0%	0	0.0%	0	0.0%	0	0.7%	1	0.0%	0	0.0%	0	2.0%	1
Cleanliness	0.3%	4	1.0%	1	0.0%	0	0.0%	0	0.0%	0	0.0%	0	0.0%	0	0.0%	0	1.0%	1	1.0%	1	0.7%	1	0.0%	0	0.0%	0	0.0%	0
Nothing in particular	24.0%	334	25.7%	26	0.0%	0	34.0%	34	3.9%	6	19.0%	19	35.9%	37	23.3%	24	26.7%	27	16.0%	16	16.3%	25	22.7%	34	76.0%	57	58.0%	29
(Don't know)	4.9%	68	9.9%	10	3.0%	3	3.0%	3	2.6%	4	1.0%	1	11.7%	12	0.0%	0	7.9%	8	4.0%	4	4.6%	7	10.7%	16	0.0%	0	0.0%	0
Base:		1389		101		101		100		152		100		103		103		101		100		153		150		75		50
AGE Age Group																												
18 - 24 years	9.3%	129	4.0%	4	10.9%	11	6.0%	6	9.2%	14	6.0%	6	4.9%	5	15.5%	16	5.9%	6	0.0%	0	21.6%	33	14.0%	21	8.0%	6	2.0%	1
25 - 34 years	14.7%	204	17.8%	18	15.8%	16	15.0%	15	11.8%	18	6.0%	6	6.8%	7	33.0%	34	8.9%	9	5.0%	5	17.0%	26	21.3%	32	16.0%	12	12.0%	6
35 - 44 years	15.5%	215	17.8%	18	14.9%	15	14.0%	14	13.2%	20	15.0%	15	9.7%	10	16.5%	17	14.9%	15	16.0%	16	11.1%	17	28.7%	43	12.0%	9	12.0%	6
45 - 54 years	14.1%	196	17.8%	18	9.9%	10	19.0%	19	16.4%	25	13.0%	13	4.9%	5	20.4%	21	9.9%	10	15.0%	15	7.2%	11	17.3%	26	17.3%	13	20.0%	10
55 - 64 years	17.9%	248	19.8%	20	20.8%	21	18.0%	18	19.7%	30	15.0%	15	20.4%	21	9.7%	10	25.7%	26	18.0%	18	17.0%	26	11.3%	17	20.0%	15	22.0%	11
65 + years	27.4%	381	22.8%	23	27.7%	28	26.0%	26	29.6%	45	39.0%	39	53.4%	55	3.9%	4	34.7%	35	42.0%	42	26.1%	40	5.3%	8	26.7%	20	32.0%	16
(Prefer not to say)	1.2%	16	0.0%	0	0.0%	0	2.0%	2	0.0%	0	6.0%	6	0.0%	0	1.0%	1	0.0%	0	4.0%	4	0.0%	0	2.0%	3	0.0%	0	0.0%	0
Base:		1389		101		101		100		152		100		103		103		101		100		153		150		75		50
Q18 Do you consider yourself to be a disabled person ?																												
Yes	10.9%	151	19.8%	20	4.0%	4	10.0%	10	5.3%	8	9.0%	9	23.3%	24	1.0%	1	22.8%	23	13.0%	13	5.2%	8	9.3%	14	14.7%	11	12.0%	6
No	88.5%	1229	80.2%	81	96.0%	97	90.0%	90	94.7%	144	91.0%	91	76.7%	79	99.0%	102	75.2%	76	86.0%	86	94.1%	144	87.3%	131	85.3%	64	88.0%	44
(Prefer not to say)	0.6%	9	0.0%	0	0.0%	0	0.0%	0	0.0%	0	0.0%	0	0.0%	0	0.0%	0	2.0%	2	1.0%	1	0.7%	1	3.3%	5	0.0%	0	0.0%	0
Base:		1389		101		101		100		152		100		103		103		101		100		153		150		75		50

	Total		Bedminster		Clifton		Fishponds		Gloucester Road		Henleaze		Shirehampton		St George / Church Road		Wells Road / Knowle		Westbury on Trym		Whiteladies Road		Stapleton Road		Symes		Whitchurch / Oatlands Avenue	
Q19 What is your sex ?																												
Male	41.8%	580	38.6%	39	42.6%	43	44.0%	44	41.4%	63	36.0%	36	35.0%	36	44.7%	46	39.6%	40	43.0%	43	43.1%	66	56.7%	85	28.0%	21	36.0%	18
Female	58.2%	808	61.4%	62	57.4%	58	55.0%	55	58.6%	89	64.0%	64	65.0%	67	55.3%	57	60.4%	61	57.0%	57	56.9%	87	43.3%	65	72.0%	54	64.0%	32
(Prefer not to say)	0.1%	1	0.0%	0	0.0%	0	1.0%	1	0.0%	0	0.0%	0	0.0%	0	0.0%	0	0.0%	0	0.0%	0	0.0%	0	0.0%	0	0.0%	0	0.0%	0
Base:		1389		101		101		100		152		100		103		103		101		100		153		150		75		50
Q20 What is your ethnic group ?																												
White British	82.1%	1140	91.1%	92	91.1%	92	81.0%	81	82.2%	125	89.0%	89	90.3%	93	70.9%	73	88.1%	89	95.0%	95	89.5%	137	36.0%	54	94.7%	71	98.0%	49
White Irish	1.5%	21	2.0%	2	1.0%	1	3.0%	3	1.3%	2	0.0%	0	1.9%	2	1.9%	2	2.0%	2	1.0%	1	0.7%	1	2.7%	4	0.0%	0	2.0%	1
White Other	4.2%	59	1.0%	1	3.0%	3	8.0%	8	4.6%	7	5.0%	5	1.9%	2	9.7%	10	2.0%	2	3.0%	3	5.9%	9	5.3%	8	1.3%	1	0.0%	0
Black /African / Caribbean / Black British	4.7%	65	2.0%	2	1.0%	1	3.0%	3	1.3%	2	0.0%	0	1.9%	2	9.7%	10	1.0%	1	0.0%	0	0.7%	1	28.0%	42	1.3%	1	0.0%	0
Asian / Asian British	3.5%	49	1.0%	1	4.0%	4	4.0%	4	3.3%	5	3.0%	3	2.9%	3	2.9%	3	2.0%	2	0.0%	0	1.3%	2	14.0%	21	1.3%	1	0.0%	0
Mixed / Multi-ethnic group	1.2%	16	2.0%	2	0.0%	0	0.0%	0	3.3%	5	0.0%	0	0.0%	0	2.9%	3	0.0%	0	0.0%	0	0.7%	1	3.3%	5	0.0%	0	0.0%	0
Gypsy / Roma / Irish Traveller	0.0%	0	0.0%	0	0.0%	0	0.0%	0	0.0%	0	0.0%	0	0.0%	0	0.0%	0	0.0%	0	0.0%	0	0.0%	0	0.0%	0	0.0%	0	0.0%	0
Arab	0.1%	1	0.0%	0	0.0%	0	0.0%	0	0.0%	0	0.0%	0	0.0%	0	0.0%	0	0.0%	0	0.0%	0	0.0%	0	0.7%	1	0.0%	0	0.0%	0
(Prefer not to say)	2.7%	38	1.0%	1	0.0%	0	1.0%	1	3.9%	6	3.0%	3	1.0%	1	1.9%	2	5.0%	5	1.0%	1	1.3%	2	10.0%	15	1.3%	1	0.0%	0
Base:		1389		101		101		100		152		100		103		103		101		100		153		150		75		50
Q21 What is your religion / faith ?																												
No Religion	49.7%	690	55.4%	56	46.5%	47	47.0%	47	67.8%	103	56.0%	56	36.9%	38	59.2%	61	39.6%	40	37.0%	37	63.4%	97	33.3%	50	45.3%	34	48.0%	24
Buddhist	0.8%	11	1.0%	1	2.0%	2	0.0%	0	1.3%	2	1.0%	1	0.0%	0	0.0%	0	1.0%	1	0.0%	0	0.0%	0	2.0%	3	0.0%	0	2.0%	1
Christian	37.3%	518	40.6%	41	43.6%	44	40.0%	40	21.7%	33	32.0%	32	39.8%	41	31.1%	32	44.6%	45	59.0%	59	30.7%	47	28.0%	42	50.7%	38	48.0%	24
Hindu	1.8%	25	0.0%	0	2.0%	2	3.0%	3	0.7%	1	1.0%	1	2.9%	3	2.9%	3	1.0%	1	3.0%	3	0.0%	0	4.0%	6	1.3%	1	2.0%	1
Jewish	0.4%	6	0.0%	0	0.0%	0	0.0%	0	0.7%	1	1.0%	1	0.0%	0	0.0%	0	0.0%	0	1.0%	1	0.7%	1	0.7%	1	1.3%	1	0.0%	0
Muslim	3.5%	48	0.0%	0	2.0%	2	2.0%	2	2.6%	4	0.0%	0	1.0%	1	3.9%	4	1.0%	1	0.0%	0	0.7%	1	22.0%	33	0.0%	0	0.0%	0
Pagan	0.1%	2	0.0%	0	0.0%	0	0.0%	0	0.0%	0	0.0%	0	0.0%	0	1.0%	1	0.0%	0	0.0%	0	0.0%	0	0.7%	1	0.0%	0	0.0%	0
Sikh	0.1%	1	0.0%	0	0.0%	0	0.0%	0	0.0%	0	0.0%	0	0.0%	0	0.0%	0	0.0%	0	0.0%	0	0.0%	0	0.7%	1	0.0%	0	0.0%	0
Spiritual	0.2%	3	0.0%	0	0.0%	0	1.0%	1	0.7%	1	0.0%	0	0.0%	0	0.0%	0	1.0%	1	0.0%	0	0.0%	0	0.0%	0	0.0%	0	0.0%	0
Sufism	0.1%	1	0.0%	0	0.0%	0	0.0%	0	0.7%	1	0.0%	0	0.0%	0	0.0%	0	0.0%	0	0.0%	0	0.0%	0	0.0%	0	0.0%	0	0.0%	0
Druidry	0.1%	1	0.0%	0	0.0%	0	0.0%	0	0.0%	0	0.0%	0	1.0%	1	0.0%	0	0.0%	0	0.0%	0	0.0%	0	0.0%	0	0.0%	0	0.0%	0
(Prefer not to say)	6.0%	83	3.0%	3	4.0%	4	7.0%	7	3.9%	6	9.0%	9	18.4%	19	1.9%	2	11.9%	12	0.0%	0	4.6%	7	8.7%	13	1.3%	1	0.0%	0
Base:		1389		101		101		100		152		100		103		103		101		100		153		150		75		50

	Total		Bedminster		Clifton		Fishponds		Gloucester Road		Henleaze		Shirehampton		St George / Church Road		Wells Road / Knowle		Westbury on Trym		Whiteladies Road		Stapleton Road		Symes		Whitchurch / Oatlands Avenue	
DAY Day:																												
Monday	34.8%	484	24.8%	25	1.0%	1	0.0%	0	15.8%	24	51.0%	51	100.0%	103	98.1%	101	0.0%	0	1.0%	1	50.3%	77	49.3%	74	2.7%	2	50.0%	25
Tuesday	23.2%	322	53.5%	54	50.5%	51	0.0%	0	27.0%	41	25.0%	25	0.0%	0	1.0%	1	49.5%	50	49.0%	49	17.0%	26	0.0%	0	33.3%	25	0.0%	0
Wednesday	17.5%	243	21.8%	22	48.5%	49	24.0%	24	17.1%	26	24.0%	24	0.0%	0	0.0%	0	0.0%	0	1.0%	1	0.0%	0	33.3%	50	29.3%	22	50.0%	25
Thursday	14.8%	205	0.0%	0	0.0%	0	54.0%	54	16.4%	25	0.0%	0	0.0%	0	1.0%	1	25.7%	26	46.0%	46	17.0%	26	17.3%	26	1.3%	1	0.0%	0
Friday	5.5%	76	0.0%	0	0.0%	0	22.0%	22	17.1%	26	0.0%	0	0.0%	0	0.0%	0	0.0%	0	3.0%	3	0.0%	0	0.0%	0	33.3%	25	0.0%	0
Saturday	4.2%	59	0.0%	0	0.0%	0	0.0%	0	6.6%	10	0.0%	0	0.0%	0	0.0%	0	24.8%	25	0.0%	0	15.7%	24	0.0%	0	0.0%	0	0.0%	0
Base:		1389		101		101		100		152		100		103		103		101		100		153		150		75		50
LOC Location:																												
Bedminster	7.3%	101	100.0%	101	0.0%	0	0.0%	0	0.0%	0	0.0%	0	0.0%	0	0.0%	0	0.0%	0	0.0%	0	0.0%	0	0.0%	0	0.0%	0	0.0%	0
Clifton	7.3%	101	0.0%	0	100.0%	101	0.0%	0	0.0%	0	0.0%	0	0.0%	0	0.0%	0	0.0%	0	0.0%	0	0.0%	0	0.0%	0	0.0%	0	0.0%	0
Fishponds	7.2%	100	0.0%	0	0.0%	0	100.0%	100	0.0%	0	0.0%	0	0.0%	0	0.0%	0	0.0%	0	0.0%	0	0.0%	0	0.0%	0	0.0%	0	0.0%	0
Gloucester Road	10.9%	152	0.0%	0	0.0%	0	0.0%	0	100.0%	152	0.0%	0	0.0%	0	0.0%	0	0.0%	0	0.0%	0	0.0%	0	0.0%	0	0.0%	0	0.0%	0
Henleaze	7.2%	100	0.0%	0	0.0%	0	0.0%	0	0.0%	0	100.0%	100	0.0%	0	0.0%	0	0.0%	0	0.0%	0	0.0%	0	0.0%	0	0.0%	0	0.0%	0
Shirehampton	7.4%	103	0.0%	0	0.0%	0	0.0%	0	0.0%	0	0.0%	0	100.0%	103	0.0%	0	0.0%	0	0.0%	0	0.0%	0	0.0%	0	0.0%	0	0.0%	0
St George / Church Road	7.4%	103	0.0%	0	0.0%	0	0.0%	0	0.0%	0	0.0%	0	0.0%	0	100.0%	103	0.0%	0	0.0%	0	0.0%	0	0.0%	0	0.0%	0	0.0%	0
Wells Road / Knowle	7.3%	101	0.0%	0	0.0%	0	0.0%	0	0.0%	0	0.0%	0	0.0%	0	0.0%	0	100.0%	101	0.0%	0	0.0%	0	0.0%	0	0.0%	0	0.0%	0
Westbury on Trym	7.2%	100	0.0%	0	0.0%	0	0.0%	0	0.0%	0	0.0%	0	0.0%	0	0.0%	0	0.0%	0	100.0%	100	0.0%	0	0.0%	0	0.0%	0	0.0%	0
Whiteladies Road	11.0%	153	0.0%	0	0.0%	0	0.0%	0	0.0%	0	0.0%	0	0.0%	0	0.0%	0	0.0%	0	0.0%	0	100.0%	153	0.0%	0	0.0%	0	0.0%	0
Stapleton Road	10.8%	150	0.0%	0	0.0%	0	0.0%	0	0.0%	0	0.0%	0	0.0%	0	0.0%	0	0.0%	0	0.0%	0	0.0%	0	100.0%	150	0.0%	0	0.0%	0
Symes	5.4%	75	0.0%	0	0.0%	0	0.0%	0	0.0%	0	0.0%	0	0.0%	0	0.0%	0	0.0%	0	0.0%	0	0.0%	0	0.0%	0	100.0%	75	0.0%	0
Whitchurch / Oatlands Avenue	3.6%	50	0.0%	0	0.0%	0	0.0%	0	0.0%	0	0.0%	0	0.0%	0	0.0%	0	0.0%	0	0.0%	0	0.0%	0	0.0%	0	0.0%	0	100.0%	50
Base:		1389		101		101		100		152		100		103		103		101		100		153		150		75		50

PC Postcode	Total		Bedminster		Clifton		Fishponds		Gloucester Road		Henleaze		Shirehampton		St George / Church Road		Wells Road / Knowle		Westbury on Trym		Whiteladies Road		Stapleton Road		Symes		Whitchurch / Oatlands Avenue	
(Refused)	4.5%	62	0.0%	0	11.9%	12	2.0%	2	2.6%	4	1.0%	1	0.0%	0	5.8%	6	0.0%	0	8.0%	8	0.7%	1	15.3%	23	6.7%	5	0.0%	0
B16 2	0.1%	1	0.0%	0	0.0%	0	0.0%	0	0.7%	1	0.0%	0	0.0%	0	0.0%	0	0.0%	0	0.0%	0	0.0%	0	0.0%	0	0.0%	0	0.0%	0
B76 2	0.1%	1	0.0%	0	1.0%	1	0.0%	0	0.0%	0	0.0%	0	0.0%	0	0.0%	0	0.0%	0	0.0%	0	0.0%	0	0.0%	0	0.0%	0	0.0%	0
BA1	0.1%	1	0.0%	0	0.0%	0	0.0%	0	0.0%	0	0.0%	0	0.0%	0	0.0%	0	0.0%	0	0.0%	0	0.0%	0	0.7%	1	0.0%	0	0.0%	0
BA1 3	0.1%	1	0.0%	0	1.0%	1	0.0%	0	0.0%	0	0.0%	0	0.0%	0	0.0%	0	0.0%	0	0.0%	0	0.0%	0	0.0%	0	0.0%	0	0.0%	0
BA1 7	0.1%	1	0.0%	0	0.0%	0	0.0%	0	0.7%	1	0.0%	0	0.0%	0	0.0%	0	0.0%	0	0.0%	0	0.0%	0	0.0%	0	0.0%	0	0.0%	0
BA1 9	0.1%	1	0.0%	0	1.0%	1	0.0%	0	0.0%	0	0.0%	0	0.0%	0	0.0%	0	0.0%	0	0.0%	0	0.0%	0	0.0%	0	0.0%	0	0.0%	0
BA11 9	0.1%	1	0.0%	0	0.0%	0	0.0%	0	0.0%	0	0.0%	0	1.0%	1	0.0%	0	0.0%	0	0.0%	0	0.0%	0	0.0%	0	0.0%	0	0.0%	0
BA13 8	0.1%	1	0.0%	0	0.0%	0	0.0%	0	0.0%	0	1.0%	1	0.0%	0	0.0%	0	0.0%	0	0.0%	0	0.0%	0	0.0%	0	0.0%	0	0.0%	0
BA14 9	0.1%	1	0.0%	0	0.0%	0	0.0%	0	0.0%	0	0.0%	0	0.0%	0	0.0%	0	0.0%	0	0.0%	0	0.0%	0	0.7%	1	0.0%	0	0.0%	0
BA15 8	0.1%	1	0.0%	0	0.0%	0	0.0%	0	0.0%	0	0.0%	0	0.0%	0	1.0%	1	0.0%	0	0.0%	0	0.0%	0	0.0%	0	0.0%	0	0.0%	0
BA2 1	0.1%	1	1.0%	1	0.0%	0	0.0%	0	0.0%	0	0.0%	0	0.0%	0	0.0%	0	0.0%	0	0.0%	0	0.0%	0	0.0%	0	0.0%	0	0.0%	0
BA2 8	0.1%	1	0.0%	0	1.0%	1	0.0%	0	0.0%	0	0.0%	0	0.0%	0	0.0%	0	0.0%	0	0.0%	0	0.0%	0	0.0%	0	0.0%	0	0.0%	0
BA2 9	0.1%	1	0.0%	0	1.0%	1	0.0%	0	0.0%	0	0.0%	0	0.0%	0	0.0%	0	0.0%	0	0.0%	0	0.0%	0	0.0%	0	0.0%	0	0.0%	0
BA4 5	0.1%	1	0.0%	0	1.0%	1	0.0%	0	0.0%	0	0.0%	0	0.0%	0	0.0%	0	0.0%	0	0.0%	0	0.0%	0	0.0%	0	0.0%	0	0.0%	0
BA5	0.1%	1	0.0%	0	0.0%	0	0.0%	0	0.0%	0	0.0%	0	0.0%	0	0.0%	0	0.0%	0	0.0%	0	0.0%	0	0.7%	1	0.0%	0	0.0%	0
BA5 6	0.3%	4	0.0%	0	0.0%	0	0.0%	0	0.0%	0	0.0%	0	0.0%	0	0.0%	0	0.0%	0	0.0%	0	0.0%	0	2.7%	4	0.0%	0	0.0%	0
BA6 6	0.1%	1	0.0%	0	0.0%	0	0.0%	0	0.0%	0	0.0%	0	1.0%	1	0.0%	0	0.0%	0	0.0%	0	0.0%	0	0.0%	0	0.0%	0	0.0%	0
BA7 8	0.1%	1	0.0%	0	0.0%	0	0.0%	0	0.7%	1	0.0%	0	0.0%	0	0.0%	0	0.0%	0	0.0%	0	0.0%	0	0.0%	0	0.0%	0	0.0%	0
BA7 9	0.1%	1	0.0%	0	0.0%	0	0.0%	0	0.7%	1	0.0%	0	0.0%	0	0.0%	0	0.0%	0	0.0%	0	0.0%	0	0.0%	0	0.0%	0	0.0%	0
BB15 9	0.1%	1	0.0%	0	0.0%	0	0.0%	0	0.0%	0	0.0%	0	0.0%	0	1.0%	1	0.0%	0	0.0%	0	0.0%	0	0.0%	0	0.0%	0	0.0%	0
BC6 2	0.1%	1	0.0%	0	1.0%	1	0.0%	0	0.0%	0	0.0%	0	0.0%	0	0.0%	0	0.0%	0	0.0%	0	0.0%	0	0.0%	0	0.0%	0	0.0%	0
BC8	0.1%	1	0.0%	0	0.0%	0	0.0%	0	0.0%	0	0.0%	0	0.0%	0	0.0%	0	0.0%	0	0.0%	0	0.7%	1	0.0%	0	0.0%	0	0.0%	0
BC8 3	0.1%	2	0.0%	0	2.0%	2	0.0%	0	0.0%	0	0.0%	0	0.0%	0	0.0%	0	0.0%	0	0.0%	0	0.0%	0	0.0%	0	0.0%	0	0.0%	0
BC9 1	0.1%	1	0.0%	0	1.0%	1	0.0%	0	0.0%	0	0.0%	0	0.0%	0	0.0%	0	0.0%	0	0.0%	0	0.0%	0	0.0%	0	0.0%	0	0.0%	0
BN1 9	0.1%	1	0.0%	0	0.0%	0	1.0%	1	0.0%	0	0.0%	0	0.0%	0	0.0%	0	0.0%	0	0.0%	0	0.0%	0	0.0%	0	0.0%	0	0.0%	0
BS	0.1%	2	1.0%	1	1.0%	1	0.0%	0	0.0%	0	0.0%	0	0.0%	0	0.0%	0	0.0%	0	0.0%	0	0.0%	0	0.0%	0	0.0%	0	0.0%	0
BS 0	0.1%	1	0.0%	0	0.0%	0	0.0%	0	0.0%	0	0.0%	0	0.0%	0	1.0%	1	0.0%	0	0.0%	0	0.0%	0	0.0%	0	0.0%	0	0.0%	0
BS1	0.1%	1	0.0%	0	0.0%	0	0.0%	0	0.7%	1	0.0%	0	0.0%	0	0.0%	0	0.0%	0	0.0%	0	0.0%	0	0.0%	0	0.0%	0	0.0%	0
BS1 1	0.1%	1	0.0%	0	0.0%	0	0.0%	0	0.0%	0	0.0%	0	0.0%	0	0.0%	0	0.0%	0	0.0%	0	0.0%	0	0.7%	1	0.0%	0	0.0%	0
BS1 2	0.1%	2	0.0%	0	0.0%	0	0.0%	0	0.0%	0	0.0%	0	0.0%	0	0.0%	0	0.0%	0	0.0%	0	0.7%	1	0.7%	1	0.0%	0	0.0%	0
BS1 3	0.1%	2	1.0%	1	1.0%	1	0.0%	0	0.0%	0	0.0%	0	0.0%	0	0.0%	0	0.0%	0	0.0%	0	0.0%	0	0.0%	0	0.0%	0	0.0%	0
BS1 4	0.1%	1	1.0%	1	0.0%	0	0.0%	0	0.0%	0	0.0%	0	0.0%	0	0.0%	0	0.0%	0	0.0%	0	0.0%	0	0.0%	0	0.0%	0	0.0%	0
BS1 5	0.4%	5	0.0%	0	0.0%	0	0.0%	0	0.7%	1	0.0%	0	0.0%	0	0.0%	0	0.0%	0	0.0%	0	1.3%	2	1.3%	2	0.0%	0	0.0%	0
BS1 6	0.7%	10	8.9%	9	0.0%	0	0.0%	0	0.0%	0	0.0%	0	0.0%	0	0.0%	0	0.0%	0	0.0%	0	0.7%	1	0.0%	0	0.0%	0	0.0%	0
BS10	0.1%	2	0.0%	0	0.0%	0	0.0%	0	0.0%	0	0.0%	0	0.0%	0	0.0%	0	0.0%	0	2.0%	2	0.0%	0	0.0%	0	0.0%	0	0.0%	0
BS10 3	0.1%	2	0.0%	0	0.0%	0	0.0%	0	0.0%	0	0.0%	0	0.0%	0	1.0%	1	0.0%	0	1.0%	1	0.0%	0	0.0%	0	0.0%	0	0.0%	0
BS10 4	0.1%	2	0.0%	0	0.0%	0	0.0%	0	0.0%	0	0.0%	0	0.0%	0	0.0%	0	0.0%	0	2.0%	2	0.0%	0	0.0%	0	0.0%	0	0.0%	0
BS10 5	0.9%	13	0.0%	0	0.0%	0	1.0%	1	1.3%	2	3.0%	3	0.0%	0	0.0%	0	1.0%	1	4.0%	4	1.3%	2	0.0%	0	0.0%	0	0.0%	0
BS10 6	0.9%	12	0.0%	0	0.0%	0	0.0%	0	1.3%	2	3.0%	3	0.0%	0	0.0%	0	0.0%	0	5.0%	5	1.3%	2	0.0%	0	0.0%	0	0.0%	0
BS10 7	0.5%	7	0.0%	0	0.0%	0	1.0%	1	0.0%	0	1.0%	1	0.0%	0	0.0%	0	0.0%	0	5.0%	5	0.0%	0	0.0%	0	0.0%	0	0.0%	0
BS11	0.1%	2	0.0%	0	0.0%	0	0.0%	0	0.0%	0	0.0%	0	1.9%	2	0.0%	0	0.0%	0	0.0%	0	0.0%	0	0.0%	0	0.0%	0	0.0%	0
BS11 0	2.4%	34	0.0%	0	0.0%	0	0.0%	0	0.0%	0	0.0%	0	30.1%	31	0.0%	0	0.0%	0	2.0%	2	0.0%	0	0.7%	1	0.0%	0	0.0%	0
BS11 3	0.1%	1	0.0%	0	0.0%	0	0.0%	0	0.0%	0	0.0%	0	0.0%	0	0.0%	0	0.0%	0	1.0%	1	0.0%	0	0.0%	0	0.0%	0	0.0%	0
BS11 7	0.1%	2	0.0%	0	0.0%	0	0.0%	0	0.0%	0	0.0%	0	1.9%	2	0.0%	0	0.0%	0	0.0%	0	0.0%	0	0.0%	0	0.0%	0	0.0%	0

	Total		Bedminster		Clifton		Fishponds		Gloucester Road		Henleaze		Shirehampton		St George / Church Road		Wells Road / Knowle		Westbury on Trym		Whiteladies Road		Stapleton Road		Symes		Whitchurch / Oatlands Avenue	
BS11 9	4.1%	57	1.0%	1	0.0%	0	0.0%	0	0.0%	0	0.0%	0	51.5%	53	0.0%	0	0.0%	0	1.0%	1	1.3%	2	0.0%	0	0.0%	0	0.0%	0
BS11 B	0.1%	1	0.0%	0	0.0%	0	0.0%	0	0.0%	0	0.0%	0	1.0%	1	0.0%	0	0.0%	0	0.0%	0	0.0%	0	0.0%	0	0.0%	0	0.0%	0
BS13	0.1%	2	0.0%	0	0.0%	0	0.0%	0	0.0%	0	0.0%	0	0.0%	0	0.0%	0	0.0%	0	0.0%	0	0.0%	0	0.0%	0	2.7%	2	0.0%	0
BS13 0	2.6%	36	2.0%	2	0.0%	0	0.0%	0	0.0%	0	0.0%	0	0.0%	0	0.0%	0	1.0%	1	0.0%	0	0.0%	0	0.0%	0	44.0%	33	0.0%	0
BS13 1	0.1%	1	0.0%	0	0.0%	0	0.0%	0	0.0%	0	0.0%	0	0.0%	0	0.0%	0	0.0%	0	0.0%	0	0.0%	0	0.0%	0	1.3%	1	0.0%	0
BS13 2	0.1%	1	0.0%	0	0.0%	0	0.0%	0	0.0%	0	0.0%	0	0.0%	0	0.0%	0	0.0%	0	0.0%	0	0.0%	0	0.0%	0	1.3%	1	0.0%	0
BS13 7	0.3%	4	3.0%	3	0.0%	0	0.0%	0	0.0%	0	0.0%	0	0.0%	0	0.0%	0	0.0%	0	0.0%	0	0.0%	0	0.0%	0	0.0%	0	2.0%	1
BS13 8	1.0%	14	4.0%	4	0.0%	0	0.0%	0	0.0%	0	0.0%	0	0.0%	0	0.0%	0	1.0%	1	0.0%	0	0.0%	0	0.0%	0	12.0%	9	0.0%	0
BS13 9	0.5%	7	3.0%	3	0.0%	0	0.0%	0	0.0%	0	0.0%	0	0.0%	0	0.0%	0	1.0%	1	0.0%	0	0.0%	0	0.0%	0	4.0%	3	0.0%	0
BS14 0	3.1%	43	0.0%	0	0.0%	0	0.0%	0	0.0%	0	0.0%	0	0.0%	0	0.0%	0	5.0%	5	0.0%	0	0.7%	1	0.0%	0	6.7%	5	64.0%	32
BS14 2	0.1%	1	0.0%	0	0.0%	0	0.0%	0	0.0%	0	0.0%	0	0.0%	0	0.0%	0	0.0%	0	0.0%	0	0.0%	0	0.0%	0	1.3%	1	0.0%	0
BS14 5	0.1%	1	0.0%	0	0.0%	0	0.0%	0	0.0%	0	0.0%	0	0.0%	0	0.0%	0	0.0%	0	0.0%	0	0.0%	0	0.0%	0	0.0%	0	2.0%	1
BS14 8	0.6%	8	0.0%	0	0.0%	0	0.0%	0	0.0%	0	0.0%	0	0.0%	0	0.0%	0	5.9%	6	0.0%	0	0.0%	0	0.0%	0	1.3%	1	2.0%	1
BS14 9	1.2%	17	1.0%	1	0.0%	0	0.0%	0	0.0%	0	0.0%	0	0.0%	0	0.0%	0	4.0%	4	0.0%	0	0.0%	0	0.0%	0	4.0%	3	18.0%	9
BS15	0.1%	1	0.0%	0	1.0%	1	0.0%	0	0.0%	0	0.0%	0	0.0%	0	0.0%	0	0.0%	0	0.0%	0	0.0%	0	0.0%	0	0.0%	0	0.0%	0
BS15 1	0.3%	4	1.0%	1	0.0%	0	1.0%	1	0.7%	1	0.0%	0	0.0%	0	0.0%	0	0.0%	0	0.0%	0	0.0%	0	0.7%	1	0.0%	0	0.0%	0
BS15 2	0.1%	1	0.0%	0	0.0%	0	0.0%	0	0.0%	0	0.0%	0	0.0%	0	0.0%	0	0.0%	0	1.0%	1	0.0%	0	0.0%	0	0.0%	0	0.0%	0
BS15 3	0.1%	2	0.0%	0	0.0%	0	0.0%	0	0.0%	0	0.0%	0	0.0%	0	1.0%	1	0.0%	0	0.0%	0	0.0%	0	0.7%	1	0.0%	0	0.0%	0
BS15 4	0.3%	4	0.0%	0	1.0%	1	3.0%	3	0.0%	0	0.0%	0	0.0%	0	0.0%	0	0.0%	0	0.0%	0	0.0%	0	0.0%	0	0.0%	0	0.0%	0
BS15 6	0.1%	1	0.0%	0	0.0%	0	0.0%	0	0.0%	0	0.0%	0	0.0%	0	0.0%	0	0.0%	0	0.0%	0	0.0%	0	0.7%	1	0.0%	0	0.0%	0
BS15 8	0.1%	1	0.0%	0	1.0%	1	0.0%	0	0.0%	0	0.0%	0	0.0%	0	0.0%	0	0.0%	0	0.0%	0	0.0%	0	0.0%	0	0.0%	0	0.0%	0
BS15 9	0.1%	1	0.0%	0	0.0%	0	1.0%	1	0.0%	0	0.0%	0	0.0%	0	0.0%	0	0.0%	0	0.0%	0	0.0%	0	0.0%	0	0.0%	0	0.0%	0
BS16	0.1%	1	0.0%	0	0.0%	0	0.0%	0	0.0%	0	0.0%	0	0.0%	0	0.0%	0	0.0%	0	0.0%	0	0.0%	0	0.7%	1	0.0%	0	0.0%	0
BS16 1	0.6%	9	0.0%	0	0.0%	0	7.0%	7	0.7%	1	0.0%	0	0.0%	0	0.0%	0	0.0%	0	0.0%	0	0.7%	1	0.0%	0	0.0%	0	0.0%	0
BS16 2	2.2%	30	0.0%	0	0.0%	0	27.0%	27	0.7%	1	0.0%	0	0.0%	0	0.0%	0	0.0%	0	0.0%	0	0.0%	0	1.3%	2	0.0%	0	0.0%	0
BS16 3	1.6%	22	0.0%	0	0.0%	0	21.0%	21	0.7%	1	0.0%	0	0.0%	0	0.0%	0	0.0%	0	0.0%	0	0.0%	0	0.0%	0	0.0%	0	0.0%	0
BS16 4	0.3%	4	0.0%	0	0.0%	0	2.0%	2	0.0%	0	0.0%	0	0.0%	0	0.0%	0	1.0%	1	0.0%	0	0.0%	0	0.0%	0	1.3%	1	0.0%	0
BS16 5	1.1%	15	1.0%	1	0.0%	0	12.0%	12	0.0%	0	1.0%	1	0.0%	0	0.0%	0	0.0%	0	1.0%	1	0.0%	0	0.0%	0	0.0%	0	0.0%	0
BS16 6	0.5%	7	1.0%	1	0.0%	0	4.0%	4	0.0%	0	1.0%	1	0.0%	0	0.0%	0	0.0%	0	1.0%	1	0.0%	0	0.0%	0	0.0%	0	0.0%	0
BS16 7	0.1%	2	0.0%	0	0.0%	0	2.0%	2	0.0%	0	0.0%	0	0.0%	0	0.0%	0	0.0%	0	0.0%	0	0.0%	0	0.0%	0	0.0%	0	0.0%	0
BS16 8	0.1%	2	0.0%	0	0.0%	0	2.0%	2	0.0%	0	0.0%	0	0.0%	0	0.0%	0	0.0%	0	0.0%	0	0.0%	0	0.0%	0	0.0%	0	0.0%	0
BS2	0.1%	2	0.0%	0	0.0%	0	0.0%	0	0.7%	1	0.0%	0	0.0%	0	0.0%	0	0.0%	0	0.0%	0	0.7%	1	0.0%	0	0.0%	0	0.0%	0
BS2 0	0.1%	2	0.0%	0	0.0%	0	0.0%	0	0.0%	0	0.0%	0	0.0%	0	1.9%	2	0.0%	0	0.0%	0	0.0%	0	0.0%	0	0.0%	0	0.0%	0
BS2 8	0.4%	5	0.0%	0	0.0%	0	0.0%	0	1.3%	2	0.0%	0	0.0%	0	0.0%	0	0.0%	0	0.0%	0	1.3%	2	0.7%	1	0.0%	0	0.0%	0
BS2 9	0.3%	4	0.0%	0	0.0%	0	0.0%	0	0.0%	0	0.0%	0	0.0%	0	1.0%	1	1.0%	1	0.0%	0	0.0%	0	1.3%	2	0.0%	0	0.0%	0
BS20 0	0.1%	1	0.0%	0	1.0%	1	0.0%	0	0.0%	0	0.0%	0	0.0%	0	0.0%	0	0.0%	0	0.0%	0	0.0%	0	0.0%	0	0.0%	0	0.0%	0
BS20 6	0.1%	1	0.0%	0	0.0%	0	0.0%	0	0.0%	0	0.0%	0	0.0%	0	0.0%	0	1.0%	1	0.0%	0	0.0%	0	0.0%	0	0.0%	0	0.0%	0
BS20 8	0.1%	2	0.0%	0	0.0%	0	0.0%	0	0.0%	0	1.0%	1	0.0%	0	0.0%	0	0.0%	0	1.0%	1	0.0%	0	0.0%	0	0.0%	0	0.0%	0
BS21 5	0.1%	1	0.0%	0	0.0%	0	0.0%	0	0.0%	0	0.0%	0	1.0%	1	0.0%	0	0.0%	0	0.0%	0	0.0%	0	0.0%	0	0.0%	0	0.0%	0
BS22 8	0.1%	1	0.0%	0	0.0%	0	0.0%	0	0.0%	0	0.0%	0	0.0%	0	0.0%	0	0.0%	0	0.0%	0	0.7%	1	0.0%	0	0.0%	0	0.0%	0
BS23	0.1%	1	0.0%	0	1.0%	1	0.0%	0	0.0%	0	0.0%	0	0.0%	0	0.0%	0	0.0%	0	0.0%	0	0.0%	0	0.0%	0	0.0%	0	0.0%	0
BS23 2	0.1%	1	0.0%	0	0.0%	0	0.0%	0	0.0%	0	0.0%	0	0.0%	0	0.0%	0	0.0%	0	1.0%	1	0.0%	0	0.0%	0	0.0%	0	0.0%	0
BS26 2	0.1%	1	0.0%	0	0.0%	0	0.0%	0	0.0%	0	0.0%	0	0.0%	0	0.0%	0	0.0%	0	0.0%	0	0.7%	1	0.0%	0	0.0%	0	0.0%	0
BS3	0.1%	1	0.0%	0	0.0%	0	0.0%	0	0.7%	1	0.0%	0	0.0%	0	0.0%	0	0.0%	0	0.0%	0	0.0%	0	0.0%	0	0.0%	0	0.0%	0
BS3 1	1.2%	16	5.9%	6	0.0%	0	0.0%	0	2.0%	3	0.0%	0	0.0%	0	0.0%	0	2.0%	2	0.0%	0	3.3%	5	0.0%	0	0.0%	0	0.0%	0
BS3 2	0.5%	7	5.0%	5	0.0%	0	0.0%	0	0.0%	0	0.0%	0	0.0%	0	1.9%	2	0.0%	0	0.0%	0	0.0%	0	0.0%	0	0.0%	0	0.0%	0
BS3 3	0.8%	11	8.9%	9	1.0%	1	0.0%	0	0.0%	0	0.0%	0	0.0%	0	0.0%	0	1.0%	1	0.0%	0	0.0%	0	0.0%	0	0.0%	0	0.0%	0

	Total		Bedminster		Clifton		Fishponds		Gloucester Road		Henleaze		Shirehampton		St George / Church Road		Wells Road / Knowle		Westbury on Trym		Whiteladies Road		Stapleton Road		Symes		Whitchurch / Oatlands Avenue	
BS3 4	1.9%	27	20.8%	21	0.0%	0	1.0%	1	0.0%	0	0.0%	0	0.0%	0	1.0%	1	3.0%	3	1.0%	1	0.0%	0	0.0%	0	0.0%	0	0.0%	0
BS3 5	1.2%	16	9.9%	10	0.0%	0	1.0%	1	0.0%	0	2.0%	2	0.0%	0	0.0%	0	1.0%	1	0.0%	0	0.0%	0	0.0%	0	1.3%	1	2.0%	1
BS3 7	0.3%	4	4.0%	4	0.0%	0	0.0%	0	0.0%	0	0.0%	0	0.0%	0	0.0%	0	0.0%	0	0.0%	0	0.0%	0	0.0%	0	0.0%	0	0.0%	0
BS3 9	0.1%	2	0.0%	0	0.0%	0	0.0%	0	0.0%	0	1.0%	1	0.0%	0	0.0%	0	0.0%	0	0.0%	0	0.0%	0	0.0%	0	0.0%	0	2.0%	1
BS30 0	0.1%	1	0.0%	0	0.0%	0	0.0%	0	0.0%	0	0.0%	0	0.0%	0	0.0%	0	0.0%	0	0.0%	0	0.0%	0	0.0%	0	1.3%	1	0.0%	0
BS30 9	0.1%	1	0.0%	0	0.0%	0	0.0%	0	0.0%	0	0.0%	0	0.0%	0	0.0%	0	0.0%	0	0.0%	0	0.7%	1	0.0%	0	0.0%	0	0.0%	0
BS32 0	0.1%	1	0.0%	0	0.0%	0	0.0%	0	0.7%	1	0.0%	0	0.0%	0	0.0%	0	0.0%	0	0.0%	0	0.0%	0	0.0%	0	0.0%	0	0.0%	0
BS32 3	0.1%	1	0.0%	0	1.0%	1	0.0%	0	0.0%	0	0.0%	0	0.0%	0	0.0%	0	0.0%	0	0.0%	0	0.0%	0	0.0%	0	0.0%	0	0.0%	0
BS32 4	0.1%	2	1.0%	1	0.0%	0	0.0%	0	0.0%	0	0.0%	0	0.0%	0	0.0%	0	0.0%	0	1.0%	1	0.0%	0	0.0%	0	0.0%	0	0.0%	0
BS32 6	0.1%	1	0.0%	0	1.0%	1	0.0%	0	0.0%	0	0.0%	0	0.0%	0	0.0%	0	0.0%	0	0.0%	0	0.0%	0	0.0%	0	0.0%	0	0.0%	0
BS32 8	0.1%	1	0.0%	0	0.0%	0	0.0%	0	0.0%	0	0.0%	0	0.0%	0	0.0%	0	0.0%	0	1.0%	1	0.0%	0	0.0%	0	0.0%	0	0.0%	0
BS34 5	0.1%	2	0.0%	0	0.0%	0	0.0%	0	0.0%	0	0.0%	0	0.0%	0	0.0%	0	0.0%	0	0.0%	0	1.3%	2	0.0%	0	0.0%	0	0.0%	0
BS34 6	0.1%	1	0.0%	0	0.0%	0	0.0%	0	0.7%	1	0.0%	0	0.0%	0	0.0%	0	0.0%	0	0.0%	0	0.0%	0	0.0%	0	0.0%	0	0.0%	0
BS34 7	0.2%	3	0.0%	0	0.0%	0	0.0%	0	0.7%	1	0.0%	0	1.0%	1	0.0%	0	0.0%	0	1.0%	1	0.0%	0	0.0%	0	0.0%	0	0.0%	0
BS34 8	0.1%	1	0.0%	0	0.0%	0	1.0%	1	0.0%	0	0.0%	0	0.0%	0	0.0%	0	0.0%	0	0.0%	0	0.0%	0	0.0%	0	0.0%	0	0.0%	0
BS35 1	0.1%	2	0.0%	0	1.0%	1	0.0%	0	0.0%	0	1.0%	1	0.0%	0	0.0%	0	0.0%	0	0.0%	0	0.0%	0	0.0%	0	0.0%	0	0.0%	0
BS35 3	0.1%	1	0.0%	0	0.0%	0	0.0%	0	0.0%	0	0.0%	0	0.0%	0	0.0%	0	0.0%	0	0.0%	0	0.7%	1	0.0%	0	0.0%	0	0.0%	0
BS35 4	0.1%	1	0.0%	0	0.0%	0	0.0%	0	0.0%	0	0.0%	0	0.0%	0	0.0%	0	0.0%	0	1.0%	1	0.0%	0	0.0%	0	0.0%	0	0.0%	0
BS35 5	0.1%	1	0.0%	0	0.0%	0	0.0%	0	0.0%	0	0.0%	0	0.0%	0	0.0%	0	0.0%	0	0.0%	0	0.7%	1	0.0%	0	0.0%	0	0.0%	0
BS36 1	0.1%	2	0.0%	0	0.0%	0	0.0%	0	0.0%	0	0.0%	0	0.0%	0	1.0%	1	0.0%	0	1.0%	1	0.0%	0	0.0%	0	0.0%	0	0.0%	0
BS36 2	0.1%	1	0.0%	0	0.0%	0	0.0%	0	0.0%	0	0.0%	0	0.0%	0	0.0%	0	0.0%	0	0.0%	0	0.0%	0	0.7%	1	0.0%	0	0.0%	0
BS37 5	0.1%	1	0.0%	0	0.0%	0	0.0%	0	0.0%	0	0.0%	0	0.0%	0	0.0%	0	0.0%	0	0.0%	0	0.7%	1	0.0%	0	0.0%	0	0.0%	0
BS39 4	0.1%	2	0.0%	0	0.0%	0	0.0%	0	0.7%	1	0.0%	0	0.0%	0	0.0%	0	1.0%	1	0.0%	0	0.0%	0	0.0%	0	0.0%	0	0.0%	0
BS4	0.2%	3	0.0%	0	0.0%	0	0.0%	0	0.7%	1	0.0%	0	0.0%	0	0.0%	0	2.0%	2	0.0%	0	0.0%	0	0.0%	0	0.0%	0	0.0%	0
BS4 1	1.6%	22	4.0%	4	0.0%	0	0.0%	0	0.7%	1	0.0%	0	0.0%	0	0.0%	0	14.9%	15	0.0%	0	0.7%	1	0.0%	0	1.3%	1	0.0%	0
BS4 2	3.2%	45	1.0%	1	0.0%	0	1.0%	1	0.7%	1	0.0%	0	0.0%	0	1.0%	1	35.6%	36	0.0%	0	1.3%	2	0.0%	0	1.3%	1	4.0%	2
BS4 3	0.5%	7	0.0%	0	0.0%	0	0.0%	0	0.0%	0	0.0%	0	0.0%	0	1.0%	1	5.0%	5	0.0%	0	0.0%	0	0.7%	1	0.0%	0	0.0%	0
BS4 4	0.6%	8	0.0%	0	0.0%	0	0.0%	0	0.0%	0	0.0%	0	0.0%	0	1.0%	1	5.0%	5	0.0%	0	0.0%	0	0.7%	1	1.3%	1	0.0%	0
BS4 5	0.3%	4	1.0%	1	0.0%	0	0.0%	0	0.0%	0	0.0%	0	0.0%	0	0.0%	0	3.0%	3	0.0%	0	0.0%	0	0.0%	0	0.0%	0	0.0%	0
BS4 7	0.2%	3	1.0%	1	0.0%	0	0.0%	0	0.0%	0	0.0%	0	0.0%	0	1.9%	2	0.0%	0	0.0%	0	0.0%	0	0.0%	0	0.0%	0	0.0%	0
BS40 8	0.1%	2	0.0%	0	1.0%	1	0.0%	0	0.0%	0	0.0%	0	0.0%	0	0.0%	0	0.0%	0	0.0%	0	0.0%	0	0.0%	0	1.3%	1	0.0%	0
BS40 9	0.1%	2	0.0%	0	0.0%	0	0.0%	0	0.0%	0	0.0%	0	0.0%	0	0.0%	0	0.0%	0	0.0%	0	0.0%	0	0.0%	0	1.3%	1	2.0%	1
BS41 9	0.2%	3	0.0%	0	2.0%	2	0.0%	0	0.0%	0	0.0%	0	0.0%	0	0.0%	0	0.0%	0	0.0%	0	0.7%	1	0.0%	0	0.0%	0	0.0%	0
BS48 3	0.1%	1	0.0%	0	0.0%	0	0.0%	0	0.0%	0	0.0%	0	0.0%	0	0.0%	0	0.0%	0	1.0%	1	0.0%	0	0.0%	0	0.0%	0	0.0%	0
BS48 7	0.1%	1	0.0%	0	0.0%	0	0.0%	0	0.0%	0	0.0%	0	0.0%	0	0.0%	0	0.0%	0	1.0%	1	0.0%	0	0.0%	0	0.0%	0	0.0%	0
BS48 9	0.1%	1	0.0%	0	1.0%	1	0.0%	0	0.0%	0	0.0%	0	0.0%	0	0.0%	0	0.0%	0	0.0%	0	0.0%	0	0.0%	0	0.0%	0	0.0%	0
BS5	0.4%	5	0.0%	0	0.0%	0	0.0%	0	0.0%	0	0.0%	0	0.0%	0	0.0%	0	0.0%	0	0.0%	0	0.7%	1	2.7%	4	0.0%	0	0.0%	0
BS5 0	2.7%	38	1.0%	1	0.0%	0	0.0%	0	0.0%	0	0.0%	0	0.0%	0	1.0%	1	0.0%	0	0.0%	0	0.0%	0	24.0%	36	0.0%	0	0.0%	0
BS5 1	0.1%	1	0.0%	0	0.0%	0	0.0%	0	0.0%	0	0.0%	0	0.0%	0	0.0%	0	0.0%	0	0.0%	0	0.0%	0	0.7%	1	0.0%	0	0.0%	0
BS5 2	0.1%	2	0.0%	0	0.0%	0	0.0%	0	0.0%	0	0.0%	0	0.0%	0	0.0%	0	0.0%	0	0.0%	0	0.0%	0	1.3%	2	0.0%	0	0.0%	0
BS5 3	0.1%	1	0.0%	0	0.0%	0	0.0%	0	0.0%	0	1.0%	1	0.0%	0	0.0%	0	0.0%	0	0.0%	0	0.0%	0	0.0%	0	0.0%	0	0.0%	0
BS5 4	0.1%	1	0.0%	0	0.0%	0	0.0%	0	0.0%	0	0.0%	0	0.0%	0	0.0%	0	0.0%	0	0.0%	0	0.0%	0	0.7%	1	0.0%	0	0.0%	0
BS5 6	4.1%	57	0.0%	0	0.0%	0	5.0%	5	2.6%	4	1.0%	1	0.0%	0	3.9%	4	0.0%	0	1.0%	1	1.3%	2	26.7%	40	0.0%	0	0.0%	0
BS5 7	1.3%	18	0.0%	0	0.0%	0	1.0%	1	0.7%	1	0.0%	0	0.0%	0	11.7%	12	0.0%	0	0.0%	0	0.7%	1	2.0%	3	0.0%	0	0.0%	0
BS5 8	1.4%	19	2.0%	2	0.0%	0	1.0%	1	0.7%	1	0.0%	0	0.0%	0	10.7%	11	1.0%	1	0.0%	0	0.7%	1	1.3%	2	0.0%	0	0.0%	0
BS5 9	3.8%	53	0.0%	0	0.0%	0	0.0%	0	0.7%	1	0.0%	0	0.0%	0	49.5%	51	0.0%	0	0.0%	0	0.0%	0	0.7%	1	0.0%	0	0.0%	0
BS6	0.5%	7	0.0%	0	0.0%	0	0.0%	0	2.6%	4	0.0%	0	0.0%	0	0.0%	0	0.0%	0	0.0%	0	2.0%	3	0.0%	0	0.0%	0	0.0%	0

	Total		Bedminster		Clifton		Fishponds		Gloucester Road		Henleaze		Shirehampton		St George / Church Road		Wells Road / Knowle		Westbury on Trym		Whiteladies Road		Stapleton Road		Symes		Whitchurch / Oatlands Avenue	
BS6 0	0.1%	1	0.0%	0	0.0%	0	0.0%	0	0.0%	0	0.0%	0	0.0%	0	0.0%	0	0.0%	0	0.0%	0	0.0%	0	0.7%	1	0.0%	0	0.0%	0
BS6 3	0.1%	1	0.0%	0	0.0%	0	0.0%	0	0.0%	0	1.0%	1	0.0%	0	0.0%	0	0.0%	0	0.0%	0	0.0%	0	0.0%	0	0.0%	0	0.0%	0
BS6 5	1.3%	18	1.0%	1	0.0%	0	0.0%	0	8.6%	13	0.0%	0	0.0%	0	0.0%	0	1.0%	1	0.0%	0	2.0%	3	0.0%	0	0.0%	0	0.0%	0
BS6 6	3.3%	46	0.0%	0	1.0%	1	0.0%	0	2.6%	4	3.0%	3	0.0%	0	0.0%	0	1.0%	1	0.0%	0	19.6%	30	4.7%	7	0.0%	0	0.0%	0
BS6 7	1.7%	24	0.0%	0	1.0%	1	0.0%	0	0.7%	1	9.0%	9	0.0%	0	0.0%	0	0.0%	0	2.0%	2	7.2%	11	0.0%	0	0.0%	0	0.0%	0
BS7	1.1%	15	0.0%	0	0.0%	0	0.0%	0	8.6%	13	0.0%	0	0.0%	0	0.0%	0	0.0%	0	0.0%	0	0.0%	0	0.7%	1	0.0%	0	2.0%	1
BS7 0	0.4%	5	1.0%	1	0.0%	0	0.0%	0	1.3%	2	0.0%	0	0.0%	0	0.0%	0	0.0%	0	1.0%	1	0.0%	0	0.7%	1	0.0%	0	0.0%	0
BS7 4	0.1%	2	0.0%	0	0.0%	0	0.0%	0	0.7%	1	0.0%	0	0.0%	0	0.0%	0	0.0%	0	0.0%	0	0.0%	0	0.0%	0	1.3%	1	0.0%	0
BS7 6	0.1%	1	0.0%	0	0.0%	0	0.0%	0	0.7%	1	0.0%	0	0.0%	0	0.0%	0	0.0%	0	0.0%	0	0.0%	0	0.0%	0	0.0%	0	0.0%	0
BS7 8	4.2%	58	0.0%	0	0.0%	0	0.0%	0	30.9%	47	5.0%	5	0.0%	0	0.0%	0	0.0%	0	2.0%	2	2.6%	4	0.0%	0	0.0%	0	0.0%	0
BS7 9	1.9%	27	1.0%	1	1.0%	1	1.0%	1	12.5%	19	2.0%	2	0.0%	0	0.0%	0	0.0%	0	1.0%	1	0.7%	1	0.7%	1	0.0%	0	0.0%	0
BS8	0.3%	4	0.0%	0	1.0%	1	0.0%	0	0.0%	0	1.0%	1	0.0%	0	0.0%	0	0.0%	0	0.0%	0	1.3%	2	0.0%	0	0.0%	0	0.0%	0
BS8 1	0.6%	9	1.0%	1	5.0%	5	0.0%	0	0.0%	0	0.0%	0	0.0%	0	0.0%	0	0.0%	0	0.0%	0	2.0%	3	0.0%	0	0.0%	0	0.0%	0
BS8 2	2.4%	34	0.0%	0	5.0%	5	0.0%	0	2.0%	3	1.0%	1	0.0%	0	0.0%	0	0.0%	0	1.0%	1	15.7%	24	0.0%	0	0.0%	0	0.0%	0
BS8 3	1.4%	19	0.0%	0	16.8%	17	0.0%	0	0.0%	0	0.0%	0	0.0%	0	0.0%	0	0.0%	0	0.0%	0	1.3%	2	0.0%	0	0.0%	0	0.0%	0
BS8 4	1.4%	19	1.0%	1	9.9%	10	0.0%	0	0.0%	0	1.0%	1	0.0%	0	0.0%	0	0.0%	0	0.0%	0	4.6%	7	0.0%	0	0.0%	0	0.0%	0
BS8 7	0.1%	1	0.0%	0	0.0%	0	0.0%	0	0.0%	0	0.0%	0	0.0%	0	0.0%	0	0.0%	0	0.0%	0	0.7%	1	0.0%	0	0.0%	0	0.0%	0
BS9	0.6%	9	0.0%	0	1.0%	1	0.0%	0	1.3%	2	2.0%	2	1.0%	1	0.0%	0	0.0%	0	3.0%	3	0.0%	0	0.0%	0	0.0%	0	0.0%	0
BS9 0	0.1%	1	0.0%	0	0.0%	0	0.0%	0	0.0%	0	0.0%	0	0.0%	0	0.0%	0	0.0%	0	0.0%	0	0.0%	0	0.0%	0	1.3%	1	0.0%	0
BS9 1	1.7%	23	0.0%	0	1.0%	1	0.0%	0	0.0%	0	5.0%	5	1.9%	2	0.0%	0	0.0%	0	6.0%	6	5.9%	9	0.0%	0	0.0%	0	0.0%	0
BS9 2	1.4%	19	0.0%	0	0.0%	0	0.0%	0	0.0%	0	2.0%	2	6.8%	7	0.0%	0	0.0%	0	7.0%	7	2.0%	3	0.0%	0	0.0%	0	0.0%	0
BS9 3	2.0%	28	0.0%	0	2.0%	2	0.0%	0	0.0%	0	4.0%	4	0.0%	0	1.0%	1	1.0%	1	19.0%	19	0.7%	1	0.0%	0	0.0%	0	0.0%	0
BS9 4	4.8%	67	0.0%	0	3.0%	3	0.0%	0	1.3%	2	46.0%	46	0.0%	0	0.0%	0	0.0%	0	13.0%	13	2.0%	3	0.0%	0	0.0%	0	0.0%	0
BS9 5	0.1%	1	0.0%	0	1.0%	1	0.0%	0	0.0%	0	0.0%	0	0.0%	0	0.0%	0	0.0%	0	0.0%	0	0.0%	0	0.0%	0	0.0%	0	0.0%	0
BS9 6	0.1%	1	0.0%	0	0.0%	0	0.0%	0	0.0%	0	0.0%	0	0.0%	0	0.0%	0	0.0%	0	0.0%	0	0.7%	1	0.0%	0	0.0%	0	0.0%	0
BS9 7	0.1%	2	0.0%	0	1.0%	1	0.0%	0	0.0%	0	0.0%	0	0.0%	0	0.0%	0	0.0%	0	0.0%	0	0.7%	1	0.0%	0	0.0%	0	0.0%	0
CB2 8	0.1%	1	0.0%	0	1.0%	1	0.0%	0	0.0%	0	0.0%	0	0.0%	0	0.0%	0	0.0%	0	0.0%	0	0.0%	0	0.0%	0	0.0%	0	0.0%	0
CF22 7	0.1%	1	0.0%	0	0.0%	0	0.0%	0	0.0%	0	0.0%	0	0.0%	0	0.0%	0	0.0%	0	0.0%	0	0.0%	0	0.7%	1	0.0%	0	0.0%	0
CF83 1	0.1%	1	0.0%	0	0.0%	0	0.0%	0	0.0%	0	0.0%	0	0.0%	0	0.0%	0	0.0%	0	0.0%	0	0.0%	0	0.0%	0	1.3%	1	0.0%	0
DE55	0.1%	1	0.0%	0	1.0%	1	0.0%	0	0.0%	0	0.0%	0	0.0%	0	0.0%	0	0.0%	0	0.0%	0	0.0%	0	0.0%	0	0.0%	0	0.0%	0
DN35 8	0.1%	1	0.0%	0	1.0%	1	0.0%	0	0.0%	0	0.0%	0	0.0%	0	0.0%	0	0.0%	0	0.0%	0	0.0%	0	0.0%	0	0.0%	0	0.0%	0
EX8 5	0.1%	1	0.0%	0	1.0%	1	0.0%	0	0.0%	0	0.0%	0	0.0%	0	0.0%	0	0.0%	0	0.0%	0	0.0%	0	0.0%	0	0.0%	0	0.0%	0
G12 5	0.1%	1	0.0%	0	1.0%	1	0.0%	0	0.0%	0	0.0%	0	0.0%	0	0.0%	0	0.0%	0	0.0%	0	0.0%	0	0.0%	0	0.0%	0	0.0%	0
G24 4	0.1%	1	0.0%	0	1.0%	1	0.0%	0	0.0%	0	0.0%	0	0.0%	0	0.0%	0	0.0%	0	0.0%	0	0.0%	0	0.0%	0	0.0%	0	0.0%	0
GL12 7	0.1%	1	0.0%	0	1.0%	1	0.0%	0	0.0%	0	0.0%	0	0.0%	0	0.0%	0	0.0%	0	0.0%	0	0.0%	0	0.0%	0	0.0%	0	0.0%	0
GL20 6	0.1%	1	0.0%	0	0.0%	0	0.0%	0	0.0%	0	0.0%	0	0.0%	0	0.0%	0	0.0%	0	0.0%	0	0.7%	1	0.0%	0	0.0%	0	0.0%	0
GL53 7	0.1%	1	0.0%	0	1.0%	1	0.0%	0	0.0%	0	0.0%	0	0.0%	0	0.0%	0	0.0%	0	0.0%	0	0.0%	0	0.0%	0	0.0%	0	0.0%	0
GL7	0.1%	1	0.0%	0	0.0%	0	0.0%	0	0.0%	0	0.0%	0	0.0%	0	0.0%	0	0.0%	0	0.0%	0	0.7%	1	0.0%	0	0.0%	0	0.0%	0
JE2 4	0.1%	1	0.0%	0	1.0%	1	0.0%	0	0.0%	0	0.0%	0	0.0%	0	0.0%	0	0.0%	0	0.0%	0	0.0%	0	0.0%	0	0.0%	0	0.0%	0
LL63 5	0.1%	1	0.0%	0	0.0%	0	1.0%	1	0.0%	0	0.0%	0	0.0%	0	0.0%	0	0.0%	0	0.0%	0	0.0%	0	0.0%	0	0.0%	0	0.0%	0
ML12 6	0.1%	1	0.0%	0	1.0%	1	0.0%	0	0.0%	0	0.0%	0	0.0%	0	0.0%	0	0.0%	0	0.0%	0	0.0%	0	0.0%	0	0.0%	0	0.0%	0
PL3 6	0.1%	1	0.0%	0	1.0%	1	0.0%	0	0.0%	0	0.0%	0	0.0%	0	0.0%	0	0.0%	0	0.0%	0	0.0%	0	0.0%	0	0.0%	0	0.0%	0
PR3	0.1%	1	0.0%	0	1.0%	1	0.0%	0	0.0%	0	0.0%	0	0.0%	0	0.0%	0	0.0%	0	0.0%	0	0.0%	0	0.0%	0	0.0%	0	0.0%	0
RG27 9	0.1%	1	0.0%	0	1.0%	1	0.0%	0	0.0%	0	0.0%	0	0.0%	0	0.0%	0	0.0%	0	0.0%	0	0.0%	0	0.0%	0	0.0%	0	0.0%	0
S3 5	0.1%	1	0.0%	0	0.0%	0	0.0%	0	0.0%	0	0.0%	0	0.0%	0	0.0%	0	1.0%	1	0.0%	0	0.0%	0	0.0%	0	0.0%	0	0.0%	0
SA46 0	0.1%	1	0.0%	0	0.0%	0	0.0%	0	0.7%	1	0.0%	0	0.0%	0	0.0%	0	0.0%	0	0.0%	0	0.0%	0	0.0%	0	0.0%	0	0.0%	0
SE21	0.1%	1	0.0%	0	0.0%	0	0.0%	0	0.0%	0	0.0%	0	0.0%	0	0.0%	0	0.0%	0	0.0%	0	0.7%	1	0.0%	0	0.0%	0	0.0%	0

	Total		Bedminster		Clifton		Fishponds		Gloucester Road		Henleaze		Shirehampton		St George / Church Road		Wells Road / Knowle		Westbury on Trym		Whiteladies Road		Stapleton Road		Symes		Whitchurch / Oatlands Avenue	
SK6 8	0.1%	1	0.0%	0	1.0%	1	0.0%	0	0.0%	0	0.0%	0	0.0%	0	0.0%	0	0.0%	0	0.0%	0	0.0%	0	0.0%	0	0.0%	0	0.0%	0
SW19	0.1%	1	0.0%	0	0.0%	0	0.0%	0	0.0%	0	0.0%	0	0.0%	0	0.0%	0	0.0%	0	0.0%	0	0.0%	0	0.7%	1	0.0%	0	0.0%	0
TN1 2	0.1%	1	0.0%	0	0.0%	0	0.0%	0	0.0%	0	0.0%	0	0.0%	0	0.0%	0	0.0%	0	0.0%	0	0.7%	1	0.0%	0	0.0%	0	0.0%	0
WR10 3	0.1%	1	0.0%	0	0.0%	0	0.0%	0	0.0%	0	0.0%	0	0.0%	0	0.0%	0	0.0%	0	0.0%	0	0.7%	1	0.0%	0	0.0%	0	0.0%	0
Base:		1389		101		101		100		152		100		103		103		101		100		153		150		75		50

Appendix 3:

Data Tabulations

By Bedminster

	Total		Male		Female		18 - 34		35 - 54		55 +	
Q01 What is the main purpose of your visit to [xxxx] centre today?.												
Visiting the shops	54.5%	55	48.7%	19	58.1%	36	36.4%	8	61.1%	22	58.1%	25
Work here	11.9%	12	12.8%	5	11.3%	7	22.7%	5	13.9%	5	4.7%	2
Medical services	10.9%	11	7.7%	3	12.9%	8	9.1%	2	2.8%	1	18.6%	8
Visiting bank or other services (hairdresser, post office, solicitor etc.)	7.9%	8	7.7%	3	8.1%	5	4.5%	1	13.9%	5	4.7%	2
Visiting pub / café / restaurant	5.0%	5	5.1%	2	4.8%	3	4.5%	1	5.6%	2	4.7%	2
Walking / running through / walking dog	4.0%	4	7.7%	3	1.6%	1	4.5%	1	2.8%	1	4.7%	2
Visiting an entertainment / leisure facility	3.0%	3	5.1%	2	1.6%	1	9.1%	2	0.0%	0	2.3%	1
Meeting friends / family	2.0%	2	5.1%	2	0.0%	0	4.5%	1	0.0%	0	2.3%	1
Education	1.0%	1	0.0%	0	1.6%	1	4.5%	1	0.0%	0	0.0%	0
Base:		101		39		62		22		36		43
Q02 What else, if anything, will you be doing in [xxxx] centre today? [MR]												
Visiting the shops	17.8%	18	20.5%	8	16.1%	10	18.2%	4	11.1%	4	23.3%	10
Visiting pub / café / restaurant	12.9%	13	17.9%	7	9.7%	6	9.1%	2	19.4%	7	9.3%	4
Visiting bank or other services (hairdresser, post office, solicitor etc.)	6.9%	7	7.7%	3	6.5%	4	4.5%	1	11.1%	4	4.7%	2
Medical services	3.0%	3	2.6%	1	3.2%	2	0.0%	0	2.8%	1	4.7%	2
Visiting an entertainment / leisure facility	2.0%	2	2.6%	1	1.6%	1	0.0%	0	5.6%	2	0.0%	0
Work here	2.0%	2	5.1%	2	0.0%	0	9.1%	2	0.0%	0	0.0%	0
Meeting friends / family	2.0%	2	2.6%	1	1.6%	1	0.0%	0	2.8%	1	2.3%	1
Charity work / charity shops	2.0%	2	0.0%	0	3.2%	2	0.0%	0	0.0%	0	4.7%	2
Walking / running through / walking dog	1.0%	1	2.6%	1	0.0%	0	0.0%	0	0.0%	0	2.3%	1
Travel connections	1.0%	1	0.0%	0	1.6%	1	4.5%	1	0.0%	0	0.0%	0
Education	1.0%	1	0.0%	0	1.6%	1	0.0%	0	2.8%	1	0.0%	0
Nothing else	52.5%	53	43.6%	17	58.1%	36	59.1%	13	47.2%	17	53.5%	23
(Don’t know)	1.0%	1	0.0%	0	1.6%	1	0.0%	0	0.0%	0	2.3%	1
Base:		101		39		62		22		36		43
Q02X Q01/2 Any mention [MR]												
Visiting the shops	72.3%	73	69.2%	27	74.2%	46	54.5%	12	72.2%	26	81.4%	35
Visiting pub / café / restaurant	17.8%	18	23.1%	9	14.5%	9	13.6%	3	25.0%	9	14.0%	6
Visiting bank or other services (hairdresser, post office, solicitor etc.)	14.9%	15	15.4%	6	14.5%	9	9.1%	2	25.0%	9	9.3%	4
Medical services	13.9%	14	10.3%	4	16.1%	10	9.1%	2	5.6%	2	23.3%	10
Work here	13.9%	14	17.9%	7	11.3%	7	31.8%	7	13.9%	5	4.7%	2
Walking / running through / walking dog	5.0%	5	10.3%	4	1.6%	1	4.5%	1	2.8%	1	7.0%	3
Visiting an entertainment / leisure facility	5.0%	5	7.7%	3	3.2%	2	9.1%	2	5.6%	2	2.3%	1
Meeting friends / family	4.0%	4	7.7%	3	1.6%	1	4.5%	1	2.8%	1	4.7%	2
Education	2.0%	2	0.0%	0	3.2%	2	4.5%	1	2.8%	1	0.0%	0
Charity work / charity shops	2.0%	2	0.0%	0	3.2%	2	0.0%	0	0.0%	0	4.7%	2
Travel connections	1.0%	1	0.0%	0	1.6%	1	4.5%	1	0.0%	0	0.0%	0
Base:		101		39		62		22		36		43

Column %ges.

	Total		Male		Female		18 - 34		35 - 54		55 +	
Mean Score (Hours)												
Q03 How long will you spend in [xxxx] centre today?												
Less than one hour	32.7%	33	30.8%	12	33.9%	21	31.8%	7	36.1%	13	30.2%	13
1-2 hours	42.6%	43	35.9%	14	46.8%	29	22.7%	5	38.9%	14	55.8%	24
2-4 hours	9.9%	10	15.4%	6	6.5%	4	13.6%	3	11.1%	4	7.0%	3
4-6 hours	3.0%	3	5.1%	2	1.6%	1	9.1%	2	0.0%	0	2.3%	1
Over 6 hours	10.9%	11	12.8%	5	9.7%	6	18.2%	4	13.9%	5	4.7%	2
(Don't know)	1.0%	1	0.0%	0	1.6%	1	4.5%	1	0.0%	0	0.0%	0
Mean:		*2.14*		*2.44*		*1.95*		*2.95*		*2.21*		*1.69*
Base:		101		39		62		22		36		43
Mean Score (Visits per week)												
Q04 How often do you visit [xxxx] centre?												
More than once a week	63.4%	64	66.7%	26	61.3%	38	59.1%	13	61.1%	22	67.4%	29
Once a week	17.8%	18	15.4%	6	19.4%	12	22.7%	5	16.7%	6	16.3%	7
Once every 2-3 weeks	7.9%	8	7.7%	3	8.1%	5	9.1%	2	11.1%	4	4.7%	2
Monthly	1.0%	1	0.0%	0	1.6%	1	4.5%	1	0.0%	0	0.0%	0
Less often / not regularly	9.9%	10	10.3%	4	9.7%	6	4.5%	1	11.1%	4	11.6%	5
First visit today	0.0%	0	0.0%	0	0.0%	0	0.0%	0	0.0%	0	0.0%	0
Mean:		*2.45*		*2.54*		*2.39*		*2.36*		*2.37*		*2.56*
Base:		101		39		62		22		36		43
Q05 How did you travel here today?												
Walk	47.5%	48	48.7%	19	46.8%	29	40.9%	9	63.9%	23	37.2%	16
Car / Van (as driver)	20.8%	21	12.8%	5	25.8%	16	27.3%	6	11.1%	4	25.6%	11
Bus	17.8%	18	25.6%	10	12.9%	8	9.1%	2	16.7%	6	23.3%	10
Car / Van (as passenger)	5.9%	6	0.0%	0	9.7%	6	9.1%	2	2.8%	1	7.0%	3
Cycle	5.0%	5	7.7%	3	3.2%	2	9.1%	2	5.6%	2	2.3%	1
E-scooter	2.0%	2	5.1%	2	0.0%	0	4.5%	1	0.0%	0	2.3%	1
Mobility Scooter/Wheelchair	1.0%	1	0.0%	0	1.6%	1	0.0%	0	0.0%	0	2.3%	1
Base:		101		39		62		22		36		43
Q06 Where did you park today? *Those who said car at Q.5*												
Car Park (private, e.g. at food store)	74.1%	20	100.0%	5	68.2%	15	62.5%	5	80.0%	4	78.6%	11
Dropped off	11.1%	3	0.0%	0	13.6%	3	12.5%	1	20.0%	1	7.1%	1
On-street	7.4%	2	0.0%	0	9.1%	2	25.0%	2	0.0%	0	0.0%	0
Car Park (public)	7.4%	2	0.0%	0	9.1%	2	0.0%	0	0.0%	0	14.3%	2
Base:		27		5		22		8		5		14

Column %ges.

	Total		Male		Female		18 - 34		35 - 54		55 +	
Q07 What do you currently like about [xxxx] centre? [MR]												
Range of shops or markets	40.6%	41	38.5%	15	41.9%	26	59.1%	13	41.7%	15	30.2%	13
Atmosphere / Ambiance / community / friendly people	20.8%	21	25.6%	10	17.7%	11	27.3%	6	13.9%	5	23.3%	10
Independent / local shops	16.8%	17	23.1%	9	12.9%	8	18.2%	4	13.9%	5	18.6%	8
Convenient to home	14.9%	15	15.4%	6	14.5%	9	13.6%	3	13.9%	5	16.3%	7
Quality of shops or markets	10.9%	11	7.7%	3	12.9%	8	9.1%	2	13.9%	5	9.3%	4
Range or quality of places to eat	10.9%	11	10.3%	4	11.3%	7	9.1%	2	16.7%	6	7.0%	3
General affordability	9.9%	10	12.8%	5	8.1%	5	0.0%	0	16.7%	6	9.3%	4
Appearance or character of the centre	7.9%	8	10.3%	4	6.5%	4	18.2%	4	5.6%	2	4.7%	2
It is easy to walk / cycle around	6.9%	7	5.1%	2	8.1%	5	9.1%	2	8.3%	3	4.7%	2
Has everything required	6.9%	7	5.1%	2	8.1%	5	4.5%	1	8.3%	3	7.0%	3
Diversity of cultures / people	5.9%	6	7.7%	3	4.8%	3	18.2%	4	5.6%	2	0.0%	0
Charity shops	4.0%	4	2.6%	1	4.8%	3	4.5%	1	2.8%	1	4.7%	2
It is easy to get to by train	3.0%	3	0.0%	0	4.8%	3	4.5%	1	2.8%	1	2.3%	1
Parks or open spaces	3.0%	3	2.6%	1	3.2%	2	4.5%	1	5.6%	2	0.0%	0
It is easy to get to by bus	3.0%	3	0.0%	0	4.8%	3	4.5%	1	2.8%	1	2.3%	1
Range or quality of services (e.g. banks, hairdressers etc.)	2.0%	2	2.6%	1	1.6%	1	0.0%	0	0.0%	0	4.7%	2
Range or quality of pubs or bars	2.0%	2	0.0%	0	3.2%	2	0.0%	0	5.6%	2	0.0%	0
General accessibility	1.0%	1	0.0%	0	1.6%	1	4.5%	1	0.0%	0	0.0%	0
Range or quality of leisure facilities (e.g. cinema, theatre etc.)	1.0%	1	0.0%	0	1.6%	1	0.0%	0	2.8%	1	0.0%	0
Habit / always used it / familiar	1.0%	1	0.0%	0	1.6%	1	4.5%	1	0.0%	0	0.0%	0
Convenient to work	1.0%	1	0.0%	0	1.6%	1	0.0%	0	0.0%	0	2.3%	1
Safety of the centre	1.0%	1	0.0%	0	1.6%	1	0.0%	0	0.0%	0	2.3%	1
(Nothing)	11.9%	12	2.6%	1	17.7%	11	4.5%	1	19.4%	7	9.3%	4
(Don't know)	3.0%	3	2.6%	1	3.2%	2	0.0%	0	2.8%	1	4.7%	2
Base:		101		39		62		22		36		43

Column %ges.

	Total		Male		Female		18 - 34		35 - 54		55 +	
Q08 What do you currently dislike about [xxxx] centre? [MR]												
Appearance or character of the centre / Too many empty shops	39.6%	40	33.3%	13	43.5%	27	22.7%	5	44.4%	16	44.2%	19
Poor range of shops	39.6%	40	28.2%	11	46.8%	29	18.2%	4	38.9%	14	51.2%	22
Cleanliness of the centre	22.8%	23	20.5%	8	24.2%	15	22.7%	5	33.3%	12	14.0%	6
High rate of homelessness	14.9%	15	17.9%	7	12.9%	8	0.0%	0	19.4%	7	18.6%	8
Safety of the centre	13.9%	14	23.1%	9	8.1%	5	13.6%	3	13.9%	5	14.0%	6
Antisocial behaviour / crime	12.9%	13	17.9%	7	9.7%	6	4.5%	1	16.7%	6	14.0%	6
People drinking on street / drug users	8.9%	9	5.1%	2	11.3%	7	4.5%	1	8.3%	3	11.6%	5
Difficult / expensive parking	6.9%	7	5.1%	2	8.1%	5	18.2%	4	0.0%	0	7.0%	3
Congestion	5.9%	6	5.1%	2	6.5%	4	13.6%	3	0.0%	0	7.0%	3
Construction work / developments	4.0%	4	5.1%	2	3.2%	2	9.1%	2	0.0%	0	4.7%	2
It is difficult to walk / cycle around	4.0%	4	2.6%	1	4.8%	3	9.1%	2	5.6%	2	0.0%	0
Poor range or quality places to eat	3.0%	3	5.1%	2	1.6%	1	0.0%	0	5.6%	2	2.3%	1
Poor range or quality of services (e.g. banks, hairdressers etc.)	3.0%	3	2.6%	1	3.2%	2	4.5%	1	2.8%	1	2.3%	1
Poor quality of shops	3.0%	3	2.6%	1	3.2%	2	0.0%	0	5.6%	2	2.3%	1
Poor range of leisure facilities (e.g. cinema, theatre etc.)	2.0%	2	2.6%	1	1.6%	1	0.0%	0	2.8%	1	2.3%	1
It is difficult to get to by bus	2.0%	2	2.6%	1	1.6%	1	4.5%	1	0.0%	0	2.3%	1
It is difficult to get to by train	1.0%	1	2.6%	1	0.0%	0	0.0%	0	2.8%	1	0.0%	0
Air / noise pollution	1.0%	1	0.0%	0	1.6%	1	4.5%	1	0.0%	0	0.0%	0
Parks or open spaces	1.0%	1	0.0%	0	1.6%	1	0.0%	0	2.8%	1	0.0%	0
Bad roads	1.0%	1	2.6%	1	0.0%	0	0.0%	0	2.8%	1	0.0%	0
General affordability	1.0%	1	2.6%	1	0.0%	0	4.5%	1	0.0%	0	0.0%	0
Poor range or quality of pubs or bars	1.0%	1	0.0%	0	1.6%	1	0.0%	0	2.8%	1	0.0%	0
(Nothing)	10.9%	11	12.8%	5	9.7%	6	13.6%	3	5.6%	2	14.0%	6
Base:		101		39		62		22		36		43
Q09 How do you think [xxxx] centre should be improved? [MR]												
Different or better shops or markets	61.4%	62	51.3%	20	67.7%	42	31.8%	7	69.4%	25	69.8%	30
Improve quality or cleanliness of public spaces	48.5%	49	38.5%	15	54.8%	34	45.5%	10	58.3%	21	41.9%	18
More or better parking, transport or cycle facilities	16.8%	17	15.4%	6	17.7%	11	31.8%	7	11.1%	4	14.0%	6
Different or better service facilities	8.9%	9	7.7%	3	9.7%	6	4.5%	1	11.1%	4	9.3%	4
Different or better places to eat or drink	7.9%	8	5.1%	2	9.7%	6	4.5%	1	13.9%	5	4.7%	2
Address anitsocial behaviour / crime /alcohol / drug problem	5.9%	6	10.3%	4	3.2%	2	0.0%	0	5.6%	2	9.3%	4
Different or better leisure facilities	5.9%	6	7.7%	3	4.8%	3	4.5%	1	5.6%	2	7.0%	3
General upkeep /refurbishment / modernise	4.0%	4	7.7%	3	1.6%	1	0.0%	0	5.6%	2	4.7%	2
Pedestrian areas / crossings	3.0%	3	0.0%	0	4.8%	3	13.6%	3	0.0%	0	0.0%	0
Address homelessness	3.0%	3	2.6%	1	3.2%	2	13.6%	3	0.0%	0	0.0%	0
Public restrooms	3.0%	3	2.6%	1	3.2%	2	4.5%	1	2.8%	1	2.3%	1
Improve housing	2.0%	2	0.0%	0	3.2%	2	0.0%	0	0.0%	0	4.7%	2
Improve road / pavements	1.0%	1	0.0%	0	1.6%	1	0.0%	0	2.8%	1	0.0%	0
Traffic control	1.0%	1	0.0%	0	1.6%	1	4.5%	1	0.0%	0	0.0%	0
Less flats / apartments	1.0%	1	2.6%	1	0.0%	0	0.0%	0	2.8%	1	0.0%	0
(Nothing in particular)	5.0%	5	7.7%	3	3.2%	2	13.6%	3	0.0%	0	4.7%	2
(Don't know)	4.0%	4	7.7%	3	1.6%	1	4.5%	1	2.8%	1	4.7%	2
Base:		101		39		62		22		36		43

Column %ges.

	Total		Male		Female		18 - 34		35 - 54		55 +	

Q10 What kind of changes would you like to see to shops or markets? [MR]
Those who said Different or Better Shops or Markets at Q09

More or new independent shops	38.7%	24	40.0%	8	38.1%	16	14.3%	1	40.0%	10	43.3%	13
More shops selling clothing / footwear	32.3%	20	20.0%	4	38.1%	16	14.3%	1	28.0%	7	40.0%	12
Better quality shops	22.6%	14	20.0%	4	23.8%	10	28.6%	2	16.0%	4	26.7%	8
More or new national retailers	19.4%	12	20.0%	4	19.0%	8	0.0%	0	20.0%	5	23.3%	7
Empty units filled with new shops	17.7%	11	20.0%	4	16.7%	7	28.6%	2	8.0%	2	23.3%	7
More shops selling food / drink	9.7%	6	0.0%	0	14.3%	6	0.0%	0	8.0%	2	13.3%	4
More chemists or shops selling beauty products	8.1%	5	5.0%	1	9.5%	4	0.0%	0	8.0%	2	10.0%	3
More affordable shops	4.8%	3	5.0%	1	4.8%	2	0.0%	0	8.0%	2	3.3%	1
More frequent markets	3.2%	2	5.0%	1	2.4%	1	0.0%	0	4.0%	1	3.3%	1
Lower rent	3.2%	2	0.0%	0	4.8%	2	0.0%	0	4.0%	1	3.3%	1
More shops selling furniture, DIY or gardening goods	3.2%	2	0.0%	0	4.8%	2	0.0%	0	8.0%	2	0.0%	0
More shops selling specialist goods	3.2%	2	0.0%	0	4.8%	2	0.0%	0	4.0%	1	3.3%	1
Diverse range of shops	3.2%	2	5.0%	1	2.4%	1	14.3%	1	4.0%	1	0.0%	0
Larger shops	1.6%	1	0.0%	0	2.4%	1	0.0%	0	4.0%	1	0.0%	0
More shops selling electrical goods	1.6%	1	5.0%	1	0.0%	0	0.0%	0	0.0%	0	3.3%	1
More shops selling books, CDs etc	1.6%	1	0.0%	0	2.4%	1	0.0%	0	0.0%	0	3.3%	1
More shops selling toys or recreational goods	1.6%	1	5.0%	1	0.0%	0	0.0%	0	0.0%	0	3.3%	1
Better quality markets	1.6%	1	5.0%	1	0.0%	0	0.0%	0	0.0%	0	3.3%	1
Different types of markets (i.e. food, craft etc)	1.6%	1	0.0%	0	2.4%	1	0.0%	0	4.0%	1	0.0%	0
(Don't know)	6.5%	4	10.0%	2	4.8%	2	14.3%	1	12.0%	3	0.0%	0
Base:		62		20		42		7		25		30

Q11 What kind of changes would you like to see to places to eat or drink? [MR]
Those who said Different or Better Places to Eat or Drink at Q09

More independent restaurants or cafes	37.5%	3	0.0%	0	50.0%	3	0.0%	0	40.0%	2	50.0%	1
Better range of restaurants or cafes	25.0%	2	0.0%	0	33.3%	2	0.0%	0	40.0%	2	0.0%	0
Better quality restaurants or cafes	12.5%	1	0.0%	0	16.7%	1	0.0%	0	0.0%	0	50.0%	1
Better quality pubs and bars	12.5%	1	50.0%	1	0.0%	0	0.0%	0	20.0%	1	0.0%	0
(Don't know)	12.5%	1	50.0%	1	0.0%	0	100.0%	1	0.0%	0	0.0%	0
Base:		8		2		6		1		5		2

Q12 What kind of changes would you like to see to leisure facilities? [MR]
Those who said Different or Better Leisure Facilities at Q09

Cinema	50.0%	3	66.7%	2	33.3%	1	0.0%	0	50.0%	1	66.7%	2
Theatre / music venue / art gallery	16.7%	1	0.0%	0	33.3%	1	0.0%	0	50.0%	1	0.0%	0
More or better entertainment for children / families	16.7%	1	0.0%	0	33.3%	1	100.0%	1	0.0%	0	0.0%	0
More or better gym and fitness facilities	16.7%	1	33.3%	1	0.0%	0	0.0%	0	50.0%	1	0.0%	0
(Don't know)	16.7%	1	33.3%	1	0.0%	0	0.0%	0	0.0%	0	33.3%	1
Base:		6		3		3		1		2		3

Q13 What kind of changes would you like to see to service facilities? [MR]
Those who said Different or Service Facilties at Q09

More or better public services (e.g. health)	33.3%	3	0.0%	0	50.0%	3	100.0%	1	25.0%	1	25.0%	1
Fewer hairdressers	22.2%	2	33.3%	1	16.7%	1	0.0%	0	25.0%	1	25.0%	1
More or better banking / financial services	22.2%	2	33.3%	1	16.7%	1	0.0%	0	25.0%	1	25.0%	1
More public toilets	22.2%	2	33.3%	1	16.7%	1	0.0%	0	25.0%	1	25.0%	1
Base:		9		3		6		1		4		4

Column %ges.

	Total		Male		Female		18 - 34		35 - 54		55 +	

Q15 What kind of changes would you like to see to transport or cycle facilities? [MR]
Those who said Different or Better Parking, Transport or Cycle Facilties at Q09

Better cycle links	17.6%	3	50.0%	3	0.0%	0	14.3%	1	25.0%	1	16.7%	1
More frequent bus services	17.6%	3	33.3%	2	9.1%	1	14.3%	1	0.0%	0	33.3%	2
More short stay car parking	11.8%	2	0.0%	0	18.2%	2	28.6%	2	0.0%	0	0.0%	0
Traffic control	11.8%	2	16.7%	1	9.1%	1	14.3%	1	0.0%	0	16.7%	1
Cheaper public transport fares	11.8%	2	16.7%	1	9.1%	1	14.3%	1	0.0%	0	16.7%	1
Cheaper car parking	11.8%	2	0.0%	0	18.2%	2	14.3%	1	0.0%	0	16.7%	1
More disabled car parking	5.9%	1	0.0%	0	9.1%	1	0.0%	0	0.0%	0	16.7%	1
More long stay car parking	5.9%	1	0.0%	0	9.1%	1	14.3%	1	0.0%	0	0.0%	0
Better located bus stops	5.9%	1	16.7%	1	0.0%	0	0.0%	0	25.0%	1	0.0%	0
Better located parking	5.9%	1	0.0%	0	9.1%	1	0.0%	0	0.0%	0	16.7%	1
(Don't know)	17.6%	3	0.0%	0	27.3%	3	14.3%	1	50.0%	2	0.0%	0
Base:		17		6		11		7		4		6

Q16 What kind of changes would you like to see to improve quality or cleanliness of public spaces? [MR]
Those who said Improved Quality or Cleanliness of Public Spaces at Q09

Cleaner streets or parks	77.6%	38	100.0%	15	67.6%	23	60.0%	6	81.0%	17	83.3%	15
Floral displays/hanging baskets/greenery	22.4%	11	13.3%	2	26.5%	9	20.0%	2	23.8%	5	22.2%	4
More green spaces	12.2%	6	6.7%	1	14.7%	5	10.0%	1	14.3%	3	11.1%	2
Less traffic / congestion	8.2%	4	0.0%	0	11.8%	4	20.0%	2	0.0%	0	11.1%	2
More bins / recycling / regularly emptied	6.1%	3	0.0%	0	8.8%	3	0.0%	0	9.5%	2	5.6%	1
Public art	4.1%	2	6.7%	1	2.9%	1	0.0%	0	4.8%	1	5.6%	1
General refurbishments	4.1%	2	6.7%	1	2.9%	1	0.0%	0	4.8%	1	5.6%	1
Larger police presence	4.1%	2	0.0%	0	5.9%	2	0.0%	0	4.8%	1	5.6%	1
Public toilets	2.0%	1	0.0%	0	2.9%	1	10.0%	1	0.0%	0	0.0%	0
Better routes / crossings for pedestrians	2.0%	1	0.0%	0	2.9%	1	0.0%	0	4.8%	1	0.0%	0
More or better play facilities	2.0%	1	6.7%	1	0.0%	0	10.0%	1	0.0%	0	0.0%	0
(Don't know)	4.1%	2	0.0%	0	5.9%	2	10.0%	1	4.8%	1	0.0%	0
Base:		49		15		34		10		21		18

Q17 What one thing does [xxxx] centre do better than other places that you visit?

Community / people / atmosphere	16.8%	17	15.4%	6	17.7%	11	9.1%	2	25.0%	9	14.0%	6
Shopping	12.9%	13	15.4%	6	11.3%	7	18.2%	4	13.9%	5	9.3%	4
General Accessibility	5.9%	6	7.7%	3	4.8%	3	4.5%	1	8.3%	3	4.7%	2
Community facilities	4.0%	4	7.7%	3	1.6%	1	0.0%	0	5.6%	2	4.7%	2
Food / drink	4.0%	4	2.6%	1	4.8%	3	9.1%	2	2.8%	1	2.3%	1
Architecture / environment	4.0%	4	5.1%	2	3.2%	2	9.1%	2	2.8%	1	2.3%	1
Transport facilities	3.0%	3	2.6%	1	3.2%	2	4.5%	1	2.8%	1	2.3%	1
Independent businesses	3.0%	3	0.0%	0	4.8%	3	9.1%	2	0.0%	0	2.3%	1
Affordable	3.0%	3	5.1%	2	1.6%	1	4.5%	1	2.8%	1	2.3%	1
Has everything required	2.0%	2	2.6%	1	1.6%	1	4.5%	1	0.0%	0	2.3%	1
Close to home	2.0%	2	5.1%	2	0.0%	0	0.0%	0	2.8%	1	2.3%	1
Diversity	2.0%	2	0.0%	0	3.2%	2	4.5%	1	2.8%	1	0.0%	0
Cleanliness	1.0%	1	0.0%	0	1.6%	1	4.5%	1	0.0%	0	0.0%	0
Safety	1.0%	1	0.0%	0	1.6%	1	0.0%	0	2.8%	1	0.0%	0
Nothing in particular	25.7%	26	23.1%	9	27.4%	17	9.1%	2	16.7%	6	41.9%	18
(Don't know)	9.9%	10	7.7%	3	11.3%	7	9.1%	2	11.1%	4	9.3%	4
Base:		101		39		62		22		36		43

AGE Age Group

18 - 24 years	4.0%	4	2.6%	1	4.8%	3	18.2%	4	0.0%	0	0.0%	0
25 - 34 years	17.8%	18	12.8%	5	21.0%	13	81.8%	18	0.0%	0	0.0%	0
35 - 44 years	17.8%	18	10.3%	4	22.6%	14	0.0%	0	50.0%	18	0.0%	0
45 - 54 years	17.8%	18	23.1%	9	14.5%	9	0.0%	0	50.0%	18	0.0%	0
55 - 64 years	19.8%	20	28.2%	11	14.5%	9	0.0%	0	0.0%	0	46.5%	20
65 + years	22.8%	23	23.1%	9	22.6%	14	0.0%	0	0.0%	0	53.5%	23
Base:		101		39		62		22		36		43

Q18 Do you consider yourself to be a disabled person ?

Yes	19.8%	20	25.6%	10	16.1%	10	4.5%	1	11.1%	4	34.9%	15
No	80.2%	81	74.4%	29	83.9%	52	95.5%	21	88.9%	32	65.1%	28
Base:		101		39		62		22		36		43

Column %ges.

	Total		Male		Female		18 - 34		35 - 54		55 +
Q19 What is your sex ?											
Male	38.6%	39	100.0%	39	0.0%	0	27.3%	6	36.1%	13	46.5%	20
Female	61.4%	62	0.0%	0	100.0%	62	72.7%	16	63.9%	23	53.5%	23
Base:		101		39		62		22		36		43
Q20 What is your ethnic group ?											
White British	91.1%	92	92.3%	36	90.3%	56	86.4%	19	88.9%	32	95.3%	41
White Irish	2.0%	2	2.6%	1	1.6%	1	0.0%	0	2.8%	1	2.3%	1
White Other	1.0%	1	0.0%	0	1.6%	1	0.0%	0	2.8%	1	0.0%	0
Black /African / Caribbean / Black British	2.0%	2	0.0%	0	3.2%	2	0.0%	0	2.8%	1	2.3%	1
Asian / Asian British	1.0%	1	2.6%	1	0.0%	0	4.5%	1	0.0%	0	0.0%	0
Mixed / Multi-ethnic group	2.0%	2	0.0%	0	3.2%	2	4.5%	1	2.8%	1	0.0%	0
Gypsy / Roma / Irish Traveller	0.0%	0	0.0%	0	0.0%	0	0.0%	0	0.0%	0	0.0%	0
Arab	0.0%	0	0.0%	0	0.0%	0	0.0%	0	0.0%	0	0.0%	0
(Prefer not to say)	1.0%	1	2.6%	1	0.0%	0	4.5%	1	0.0%	0	0.0%	0
Base:		101		39		62		22		36		43
Q21 What is your religion / faith ?											
No Religion	55.4%	56	56.4%	22	54.8%	34	81.8%	18	66.7%	24	32.6%	14
Buddhist	1.0%	1	2.6%	1	0.0%	0	0.0%	0	2.8%	1	0.0%	0
Christian	40.6%	41	41.0%	16	40.3%	25	13.6%	3	27.8%	10	65.1%	28
Hindu	0.0%	0	0.0%	0	0.0%	0	0.0%	0	0.0%	0	0.0%	0
Jewish	0.0%	0	0.0%	0	0.0%	0	0.0%	0	0.0%	0	0.0%	0
Muslim	0.0%	0	0.0%	0	0.0%	0	0.0%	0	0.0%	0	0.0%	0
Pagan	0.0%	0	0.0%	0	0.0%	0	0.0%	0	0.0%	0	0.0%	0
Sikh	0.0%	0	0.0%	0	0.0%	0	0.0%	0	0.0%	0	0.0%	0
Spiritual	0.0%	0	0.0%	0	0.0%	0	0.0%	0	0.0%	0	0.0%	0
Sufism	0.0%	0	0.0%	0	0.0%	0	0.0%	0	0.0%	0	0.0%	0
Druidry	0.0%	0	0.0%	0	0.0%	0	0.0%	0	0.0%	0	0.0%	0
(Prefer not to say)	3.0%	3	0.0%	0	4.8%	3	4.5%	1	2.8%	1	2.3%	1
Base:		101		39		62		22		36		43
DAY Day:											
Monday	24.8%	25	30.8%	12	21.0%	13	31.8%	7	30.6%	11	16.3%	7
Tuesday	53.5%	54	43.6%	17	59.7%	37	50.0%	11	61.1%	22	48.8%	21
Wednesday	21.8%	22	25.6%	10	19.4%	12	18.2%	4	8.3%	3	34.9%	15
Thursday	0.0%	0	0.0%	0	0.0%	0	0.0%	0	0.0%	0	0.0%	0
Friday	0.0%	0	0.0%	0	0.0%	0	0.0%	0	0.0%	0	0.0%	0
Saturday	0.0%	0	0.0%	0	0.0%	0	0.0%	0	0.0%	0	0.0%	0
Base:		101		39		62		22		36		43
LOC Location:											
Bedminster	100.0%	101	100.0%	39	100.0%	62	100.0%	22	100.0%	36	100.0%	43
Base:		101		39		62		22		36		43

Column %ges.

PC Postcode	Total		Male		Female		18 - 34		35 - 54		55 +	
(Refused)	0.0%	0	0.0%	0	0.0%	0	0.0%	0	0.0%	0	0.0%	0
B16 2	0.0%	0	0.0%	0	0.0%	0	0.0%	0	0.0%	0	0.0%	0
B76 2	0.0%	0	0.0%	0	0.0%	0	0.0%	0	0.0%	0	0.0%	0
BA1	0.0%	0	0.0%	0	0.0%	0	0.0%	0	0.0%	0	0.0%	0
BA1 3	0.0%	0	0.0%	0	0.0%	0	0.0%	0	0.0%	0	0.0%	0
BA1 7	0.0%	0	0.0%	0	0.0%	0	0.0%	0	0.0%	0	0.0%	0
BA1 9	0.0%	0	0.0%	0	0.0%	0	0.0%	0	0.0%	0	0.0%	0
BA11 9	0.0%	0	0.0%	0	0.0%	0	0.0%	0	0.0%	0	0.0%	0
BA13 8	0.0%	0	0.0%	0	0.0%	0	0.0%	0	0.0%	0	0.0%	0
BA14 9	0.0%	0	0.0%	0	0.0%	0	0.0%	0	0.0%	0	0.0%	0
BA15 8	0.0%	0	0.0%	0	0.0%	0	0.0%	0	0.0%	0	0.0%	0
BA2 1	1.0%	1	0.0%	0	1.6%	1	4.5%	1	0.0%	0	0.0%	0
BA2 8	0.0%	0	0.0%	0	0.0%	0	0.0%	0	0.0%	0	0.0%	0
BA2 9	0.0%	0	0.0%	0	0.0%	0	0.0%	0	0.0%	0	0.0%	0
BA4 5	0.0%	0	0.0%	0	0.0%	0	0.0%	0	0.0%	0	0.0%	0
BA5	0.0%	0	0.0%	0	0.0%	0	0.0%	0	0.0%	0	0.0%	0
BA5 6	0.0%	0	0.0%	0	0.0%	0	0.0%	0	0.0%	0	0.0%	0
BA6 6	0.0%	0	0.0%	0	0.0%	0	0.0%	0	0.0%	0	0.0%	0
BA7 8	0.0%	0	0.0%	0	0.0%	0	0.0%	0	0.0%	0	0.0%	0
BA7 9	0.0%	0	0.0%	0	0.0%	0	0.0%	0	0.0%	0	0.0%	0
BB15 9	0.0%	0	0.0%	0	0.0%	0	0.0%	0	0.0%	0	0.0%	0
BC6 2	0.0%	0	0.0%	0	0.0%	0	0.0%	0	0.0%	0	0.0%	0
BC8	0.0%	0	0.0%	0	0.0%	0	0.0%	0	0.0%	0	0.0%	0
BC8 3	0.0%	0	0.0%	0	0.0%	0	0.0%	0	0.0%	0	0.0%	0
BC9 1	0.0%	0	0.0%	0	0.0%	0	0.0%	0	0.0%	0	0.0%	0
BN1 9	0.0%	0	0.0%	0	0.0%	0	0.0%	0	0.0%	0	0.0%	0
BS	1.0%	1	2.6%	1	0.0%	0	0.0%	0	0.0%	0	2.3%	1
BS 0	0.0%	0	0.0%	0	0.0%	0	0.0%	0	0.0%	0	0.0%	0
BS1	0.0%	0	0.0%	0	0.0%	0	0.0%	0	0.0%	0	0.0%	0
BS1 1	0.0%	0	0.0%	0	0.0%	0	0.0%	0	0.0%	0	0.0%	0
BS1 2	0.0%	0	0.0%	0	0.0%	0	0.0%	0	0.0%	0	0.0%	0
BS1 3	1.0%	1	0.0%	0	1.6%	1	0.0%	0	2.8%	1	0.0%	0
BS1 4	1.0%	1	0.0%	0	1.6%	1	0.0%	0	0.0%	0	2.3%	1
BS1 5	0.0%	0	0.0%	0	0.0%	0	0.0%	0	0.0%	0	0.0%	0
BS1 6	8.9%	9	5.1%	2	11.3%	7	4.5%	1	5.6%	2	14.0%	6
BS10	0.0%	0	0.0%	0	0.0%	0	0.0%	0	0.0%	0	0.0%	0
BS10 3	0.0%	0	0.0%	0	0.0%	0	0.0%	0	0.0%	0	0.0%	0
BS10 4	0.0%	0	0.0%	0	0.0%	0	0.0%	0	0.0%	0	0.0%	0
BS10 5	0.0%	0	0.0%	0	0.0%	0	0.0%	0	0.0%	0	0.0%	0
BS10 6	0.0%	0	0.0%	0	0.0%	0	0.0%	0	0.0%	0	0.0%	0
BS10 7	0.0%	0	0.0%	0	0.0%	0	0.0%	0	0.0%	0	0.0%	0
BS11	0.0%	0	0.0%	0	0.0%	0	0.0%	0	0.0%	0	0.0%	0
BS11 0	0.0%	0	0.0%	0	0.0%	0	0.0%	0	0.0%	0	0.0%	0
BS11 3	0.0%	0	0.0%	0	0.0%	0	0.0%	0	0.0%	0	0.0%	0
BS11 7	0.0%	0	0.0%	0	0.0%	0	0.0%	0	0.0%	0	0.0%	0
BS11 9	1.0%	1	2.6%	1	0.0%	0	0.0%	0	0.0%	0	2.3%	1
BS11 B	0.0%	0	0.0%	0	0.0%	0	0.0%	0	0.0%	0	0.0%	0
BS13	0.0%	0	0.0%	0	0.0%	0	0.0%	0	0.0%	0	0.0%	0
BS13 0	2.0%	2	2.6%	1	1.6%	1	0.0%	0	5.6%	2	0.0%	0
BS13 1	0.0%	0	0.0%	0	0.0%	0	0.0%	0	0.0%	0	0.0%	0
BS13 2	0.0%	0	0.0%	0	0.0%	0	0.0%	0	0.0%	0	0.0%	0
BS13 7	3.0%	3	2.6%	1	3.2%	2	0.0%	0	5.6%	2	2.3%	1
BS13 8	4.0%	4	0.0%	0	6.5%	4	4.5%	1	0.0%	0	7.0%	3
BS13 9	3.0%	3	5.1%	2	1.6%	1	0.0%	0	2.8%	1	4.7%	2
BS14 0	0.0%	0	0.0%	0	0.0%	0	0.0%	0	0.0%	0	0.0%	0
BS14 2	0.0%	0	0.0%	0	0.0%	0	0.0%	0	0.0%	0	0.0%	0
BS14 5	0.0%	0	0.0%	0	0.0%	0	0.0%	0	0.0%	0	0.0%	0
BS14 8	0.0%	0	0.0%	0	0.0%	0	0.0%	0	0.0%	0	0.0%	0
BS14 9	1.0%	1	0.0%	0	1.6%	1	0.0%	0	0.0%	0	2.3%	1
BS15	0.0%	0	0.0%	0	0.0%	0	0.0%	0	0.0%	0	0.0%	0
BS15 1	1.0%	1	0.0%	0	1.6%	1	4.5%	1	0.0%	0	0.0%	0
BS15 2	0.0%	0	0.0%	0	0.0%	0	0.0%	0	0.0%	0	0.0%	0
BS15 3	0.0%	0	0.0%	0	0.0%	0	0.0%	0	0.0%	0	0.0%	0
BS15 4	0.0%	0	0.0%	0	0.0%	0	0.0%	0	0.0%	0	0.0%	0
BS15 6	0.0%	0	0.0%	0	0.0%	0	0.0%	0	0.0%	0	0.0%	0
BS15 8	0.0%	0	0.0%	0	0.0%	0	0.0%	0	0.0%	0	0.0%	0
BS15 9	0.0%	0	0.0%	0	0.0%	0	0.0%	0	0.0%	0	0.0%	0
BS16	0.0%	0	0.0%	0	0.0%	0	0.0%	0	0.0%	0	0.0%	0
BS16 1	0.0%	0	0.0%	0	0.0%	0	0.0%	0	0.0%	0	0.0%	0
BS16 2	0.0%	0	0.0%	0	0.0%	0	0.0%	0	0.0%	0	0.0%	0
BS16 3	0.0%	0	0.0%	0	0.0%	0	0.0%	0	0.0%	0	0.0%	0
BS16 4	0.0%	0	0.0%	0	0.0%	0	0.0%	0	0.0%	0	0.0%	0

Column %ges.

	Total		Male		Female		18 - 34		35 - 54		55 +	
BS16 5	1.0%	1	0.0%	0	1.6%	1	4.5%	1	0.0%	0	0.0%	0
BS16 6	1.0%	1	0.0%	0	1.6%	1	0.0%	0	2.8%	1	0.0%	0
BS16 7	0.0%	0	0.0%	0	0.0%	0	0.0%	0	0.0%	0	0.0%	0
BS16 8	0.0%	0	0.0%	0	0.0%	0	0.0%	0	0.0%	0	0.0%	0
BS2	0.0%	0	0.0%	0	0.0%	0	0.0%	0	0.0%	0	0.0%	0
BS2 0	0.0%	0	0.0%	0	0.0%	0	0.0%	0	0.0%	0	0.0%	0
BS2 8	0.0%	0	0.0%	0	0.0%	0	0.0%	0	0.0%	0	0.0%	0
BS2 9	0.0%	0	0.0%	0	0.0%	0	0.0%	0	0.0%	0	0.0%	0
BS20 0	0.0%	0	0.0%	0	0.0%	0	0.0%	0	0.0%	0	0.0%	0
BS20 6	0.0%	0	0.0%	0	0.0%	0	0.0%	0	0.0%	0	0.0%	0
BS20 8	0.0%	0	0.0%	0	0.0%	0	0.0%	0	0.0%	0	0.0%	0
BS21 5	0.0%	0	0.0%	0	0.0%	0	0.0%	0	0.0%	0	0.0%	0
BS22 8	0.0%	0	0.0%	0	0.0%	0	0.0%	0	0.0%	0	0.0%	0
BS23	0.0%	0	0.0%	0	0.0%	0	0.0%	0	0.0%	0	0.0%	0
BS23 2	0.0%	0	0.0%	0	0.0%	0	0.0%	0	0.0%	0	0.0%	0
BS26 2	0.0%	0	0.0%	0	0.0%	0	0.0%	0	0.0%	0	0.0%	0
BS3	0.0%	0	0.0%	0	0.0%	0	0.0%	0	0.0%	0	0.0%	0
BS3 1	5.9%	6	10.3%	4	3.2%	2	0.0%	0	8.3%	3	7.0%	3
BS3 2	5.0%	5	5.1%	2	4.8%	3	4.5%	1	2.8%	1	7.0%	3
BS3 3	8.9%	9	10.3%	4	8.1%	5	13.6%	3	5.6%	2	9.3%	4
BS3 4	20.8%	21	25.6%	10	17.7%	11	22.7%	5	25.0%	9	16.3%	7
BS3 5	9.9%	10	5.1%	2	12.9%	8	4.5%	1	19.4%	7	4.7%	2
BS3 7	4.0%	4	2.6%	1	4.8%	3	0.0%	0	0.0%	0	9.3%	4
BS3 9	0.0%	0	0.0%	0	0.0%	0	0.0%	0	0.0%	0	0.0%	0
BS30 0	0.0%	0	0.0%	0	0.0%	0	0.0%	0	0.0%	0	0.0%	0
BS30 9	0.0%	0	0.0%	0	0.0%	0	0.0%	0	0.0%	0	0.0%	0
BS32 0	0.0%	0	0.0%	0	0.0%	0	0.0%	0	0.0%	0	0.0%	0
BS32 3	0.0%	0	0.0%	0	0.0%	0	0.0%	0	0.0%	0	0.0%	0
BS32 4	1.0%	1	2.6%	1	0.0%	0	0.0%	0	2.8%	1	0.0%	0
BS32 6	0.0%	0	0.0%	0	0.0%	0	0.0%	0	0.0%	0	0.0%	0
BS32 8	0.0%	0	0.0%	0	0.0%	0	0.0%	0	0.0%	0	0.0%	0
BS34 5	0.0%	0	0.0%	0	0.0%	0	0.0%	0	0.0%	0	0.0%	0
BS34 6	0.0%	0	0.0%	0	0.0%	0	0.0%	0	0.0%	0	0.0%	0
BS34 7	0.0%	0	0.0%	0	0.0%	0	0.0%	0	0.0%	0	0.0%	0
BS34 8	0.0%	0	0.0%	0	0.0%	0	0.0%	0	0.0%	0	0.0%	0
BS35 1	0.0%	0	0.0%	0	0.0%	0	0.0%	0	0.0%	0	0.0%	0
BS35 3	0.0%	0	0.0%	0	0.0%	0	0.0%	0	0.0%	0	0.0%	0
BS35 4	0.0%	0	0.0%	0	0.0%	0	0.0%	0	0.0%	0	0.0%	0
BS35 5	0.0%	0	0.0%	0	0.0%	0	0.0%	0	0.0%	0	0.0%	0
BS36 1	0.0%	0	0.0%	0	0.0%	0	0.0%	0	0.0%	0	0.0%	0
BS36 2	0.0%	0	0.0%	0	0.0%	0	0.0%	0	0.0%	0	0.0%	0
BS37 5	0.0%	0	0.0%	0	0.0%	0	0.0%	0	0.0%	0	0.0%	0
BS39 4	0.0%	0	0.0%	0	0.0%	0	0.0%	0	0.0%	0	0.0%	0
BS4	0.0%	0	0.0%	0	0.0%	0	0.0%	0	0.0%	0	0.0%	0
BS4 1	4.0%	4	7.7%	3	1.6%	1	4.5%	1	5.6%	2	2.3%	1
BS4 2	1.0%	1	0.0%	0	1.6%	1	0.0%	0	2.8%	1	0.0%	0
BS4 3	0.0%	0	0.0%	0	0.0%	0	0.0%	0	0.0%	0	0.0%	0
BS4 4	0.0%	0	0.0%	0	0.0%	0	0.0%	0	0.0%	0	0.0%	0
BS4 5	1.0%	1	0.0%	0	1.6%	1	4.5%	1	0.0%	0	0.0%	0
BS4 7	1.0%	1	0.0%	0	1.6%	1	4.5%	1	0.0%	0	0.0%	0
BS40 8	0.0%	0	0.0%	0	0.0%	0	0.0%	0	0.0%	0	0.0%	0
BS40 9	0.0%	0	0.0%	0	0.0%	0	0.0%	0	0.0%	0	0.0%	0
BS41 9	0.0%	0	0.0%	0	0.0%	0	0.0%	0	0.0%	0	0.0%	0
BS48 3	0.0%	0	0.0%	0	0.0%	0	0.0%	0	0.0%	0	0.0%	0
BS48 7	0.0%	0	0.0%	0	0.0%	0	0.0%	0	0.0%	0	0.0%	0
BS48 9	0.0%	0	0.0%	0	0.0%	0	0.0%	0	0.0%	0	0.0%	0
BS5	0.0%	0	0.0%	0	0.0%	0	0.0%	0	0.0%	0	0.0%	0
BS5 0	1.0%	1	2.6%	1	0.0%	0	0.0%	0	0.0%	0	2.3%	1
BS5 1	0.0%	0	0.0%	0	0.0%	0	0.0%	0	0.0%	0	0.0%	0
BS5 2	0.0%	0	0.0%	0	0.0%	0	0.0%	0	0.0%	0	0.0%	0
BS5 3	0.0%	0	0.0%	0	0.0%	0	0.0%	0	0.0%	0	0.0%	0
BS5 4	0.0%	0	0.0%	0	0.0%	0	0.0%	0	0.0%	0	0.0%	0
BS5 6	0.0%	0	0.0%	0	0.0%	0	0.0%	0	0.0%	0	0.0%	0
BS5 7	0.0%	0	0.0%	0	0.0%	0	0.0%	0	0.0%	0	0.0%	0
BS5 8	2.0%	2	2.6%	1	1.6%	1	9.1%	2	0.0%	0	0.0%	0
BS5 9	0.0%	0	0.0%	0	0.0%	0	0.0%	0	0.0%	0	0.0%	0
BS6	0.0%	0	0.0%	0	0.0%	0	0.0%	0	0.0%	0	0.0%	0
BS6 0	0.0%	0	0.0%	0	0.0%	0	0.0%	0	0.0%	0	0.0%	0
BS6 3	0.0%	0	0.0%	0	0.0%	0	0.0%	0	0.0%	0	0.0%	0
BS6 5	1.0%	1	0.0%	0	1.6%	1	4.5%	1	0.0%	0	0.0%	0
BS6 6	0.0%	0	0.0%	0	0.0%	0	0.0%	0	0.0%	0	0.0%	0
BS6 7	0.0%	0	0.0%	0	0.0%	0	0.0%	0	0.0%	0	0.0%	0
BS7	0.0%	0	0.0%	0	0.0%	0	0.0%	0	0.0%	0	0.0%	0
BS7 0	1.0%	1	0.0%	0	1.6%	1	4.5%	1	0.0%	0	0.0%	0

Column %ges.

	Total		Male		Female		18 - 34		35 - 54		55 +	
BS7 4	0.0%	0	0.0%	0	0.0%	0	0.0%	0	0.0%	0	0.0%	0
BS7 6	0.0%	0	0.0%	0	0.0%	0	0.0%	0	0.0%	0	0.0%	0
BS7 8	0.0%	0	0.0%	0	0.0%	0	0.0%	0	0.0%	0	0.0%	0
BS7 9	1.0%	1	2.6%	1	0.0%	0	0.0%	0	0.0%	0	2.3%	1
BS8	0.0%	0	0.0%	0	0.0%	0	0.0%	0	0.0%	0	0.0%	0
BS8 1	1.0%	1	0.0%	0	1.6%	1	0.0%	0	2.8%	1	0.0%	0
BS8 2	0.0%	0	0.0%	0	0.0%	0	0.0%	0	0.0%	0	0.0%	0
BS8 3	0.0%	0	0.0%	0	0.0%	0	0.0%	0	0.0%	0	0.0%	0
BS8 4	1.0%	1	2.6%	1	0.0%	0	0.0%	0	0.0%	0	2.3%	1
BS8 7	0.0%	0	0.0%	0	0.0%	0	0.0%	0	0.0%	0	0.0%	0
BS9	0.0%	0	0.0%	0	0.0%	0	0.0%	0	0.0%	0	0.0%	0
BS9 0	0.0%	0	0.0%	0	0.0%	0	0.0%	0	0.0%	0	0.0%	0
BS9 1	0.0%	0	0.0%	0	0.0%	0	0.0%	0	0.0%	0	0.0%	0
BS9 2	0.0%	0	0.0%	0	0.0%	0	0.0%	0	0.0%	0	0.0%	0
BS9 3	0.0%	0	0.0%	0	0.0%	0	0.0%	0	0.0%	0	0.0%	0
BS9 4	0.0%	0	0.0%	0	0.0%	0	0.0%	0	0.0%	0	0.0%	0
BS9 5	0.0%	0	0.0%	0	0.0%	0	0.0%	0	0.0%	0	0.0%	0
BS9 6	0.0%	0	0.0%	0	0.0%	0	0.0%	0	0.0%	0	0.0%	0
BS9 7	0.0%	0	0.0%	0	0.0%	0	0.0%	0	0.0%	0	0.0%	0
CB2 8	0.0%	0	0.0%	0	0.0%	0	0.0%	0	0.0%	0	0.0%	0
CF22 7	0.0%	0	0.0%	0	0.0%	0	0.0%	0	0.0%	0	0.0%	0
CF83 1	0.0%	0	0.0%	0	0.0%	0	0.0%	0	0.0%	0	0.0%	0
DE55	0.0%	0	0.0%	0	0.0%	0	0.0%	0	0.0%	0	0.0%	0
DN35 8	0.0%	0	0.0%	0	0.0%	0	0.0%	0	0.0%	0	0.0%	0
EX8 5	0.0%	0	0.0%	0	0.0%	0	0.0%	0	0.0%	0	0.0%	0
G12 5	0.0%	0	0.0%	0	0.0%	0	0.0%	0	0.0%	0	0.0%	0
G24 4	0.0%	0	0.0%	0	0.0%	0	0.0%	0	0.0%	0	0.0%	0
GL12 7	0.0%	0	0.0%	0	0.0%	0	0.0%	0	0.0%	0	0.0%	0
GL20 6	0.0%	0	0.0%	0	0.0%	0	0.0%	0	0.0%	0	0.0%	0
GL53 7	0.0%	0	0.0%	0	0.0%	0	0.0%	0	0.0%	0	0.0%	0
GL7	0.0%	0	0.0%	0	0.0%	0	0.0%	0	0.0%	0	0.0%	0
JE2 4	0.0%	0	0.0%	0	0.0%	0	0.0%	0	0.0%	0	0.0%	0
LL63 5	0.0%	0	0.0%	0	0.0%	0	0.0%	0	0.0%	0	0.0%	0
ML12 6	0.0%	0	0.0%	0	0.0%	0	0.0%	0	0.0%	0	0.0%	0
PL3 6	0.0%	0	0.0%	0	0.0%	0	0.0%	0	0.0%	0	0.0%	0
PR3	0.0%	0	0.0%	0	0.0%	0	0.0%	0	0.0%	0	0.0%	0
RG27 9	0.0%	0	0.0%	0	0.0%	0	0.0%	0	0.0%	0	0.0%	0
S3 5	0.0%	0	0.0%	0	0.0%	0	0.0%	0	0.0%	0	0.0%	0
SA46 0	0.0%	0	0.0%	0	0.0%	0	0.0%	0	0.0%	0	0.0%	0
SE21	0.0%	0	0.0%	0	0.0%	0	0.0%	0	0.0%	0	0.0%	0
SK6 8	0.0%	0	0.0%	0	0.0%	0	0.0%	0	0.0%	0	0.0%	0
SW19	0.0%	0	0.0%	0	0.0%	0	0.0%	0	0.0%	0	0.0%	0
TN1 2	0.0%	0	0.0%	0	0.0%	0	0.0%	0	0.0%	0	0.0%	0
WR10 3	0.0%	0	0.0%	0	0.0%	0	0.0%	0	0.0%	0	0.0%	0
Base:		101		39		62		22		36		43

Column %ges.

Appendix 4:

Data Tabulations

By Clifton

	Total		Male		Female		18 - 34		35 - 54		55 +	

Q01 What is the main purpose of your visit to [xxxx] centre today?.

Visiting the shops	30.7%	31	27.9%	12	32.8%	19	18.5%	5	28.0%	7	38.8%	19
Visiting pub / café / restaurant	19.8%	20	20.9%	9	19.0%	11	14.8%	4	16.0%	4	24.5%	12
Work here	12.9%	13	20.9%	9	6.9%	4	11.1%	3	24.0%	6	8.2%	4
Browsing	5.9%	6	4.7%	2	6.9%	4	3.7%	1	8.0%	2	6.1%	3
Visiting bank or other services (hairdresser, post office, solicitor etc.)	5.0%	5	7.0%	3	3.4%	2	0.0%	0	0.0%	0	10.2%	5
Meeting friends / family	5.0%	5	2.3%	1	6.9%	4	7.4%	2	8.0%	2	2.0%	1
Walking / running through / walking dog	5.0%	5	2.3%	1	6.9%	4	11.1%	3	0.0%	0	4.1%	2
Tourism / sightseeing	5.0%	5	2.3%	1	6.9%	4	14.8%	4	4.0%	1	0.0%	0
Live close by / passing through	4.0%	4	4.7%	2	3.4%	2	11.1%	3	0.0%	0	2.0%	1
Property viewing	2.0%	2	2.3%	1	1.7%	1	3.7%	1	0.0%	0	2.0%	1
Visiting an entertainment / leisure facility	2.0%	2	0.0%	0	3.4%	2	3.7%	1	4.0%	1	0.0%	0
Medical services	1.0%	1	0.0%	0	1.7%	1	0.0%	0	0.0%	0	2.0%	1
Attending an event	1.0%	1	2.3%	1	0.0%	0	0.0%	0	4.0%	1	0.0%	0
Personal reasons	1.0%	1	2.3%	1	0.0%	0	0.0%	0	4.0%	1	0.0%	0
Base:		101		43		58		27		25		49

Q02 What else, if anything, will you be doing in [xxxx] centre today? [MR]

Visiting pub / café / restaurant	42.6%	43	41.9%	18	43.1%	25	29.6%	8	40.0%	10	51.0%	25
Browsing	28.7%	29	27.9%	12	29.3%	17	25.9%	7	28.0%	7	30.6%	15
Visiting the shops	20.8%	21	16.3%	7	24.1%	14	25.9%	7	24.0%	6	16.3%	8
Visiting bank or other services (hairdresser, post office, solicitor etc.)	6.9%	7	7.0%	3	6.9%	4	3.7%	1	8.0%	2	8.2%	4
Meeting friends / family	3.0%	3	0.0%	0	5.2%	3	0.0%	0	4.0%	1	4.1%	2
Tourism / sightseeing	3.0%	3	4.7%	2	1.7%	1	3.7%	1	4.0%	1	2.0%	1
Park or open spaces	3.0%	3	4.7%	2	1.7%	1	7.4%	2	4.0%	1	0.0%	0
Visiting an entertainment / leisure facility	2.0%	2	2.3%	1	1.7%	1	0.0%	0	0.0%	0	4.1%	2
Work here	2.0%	2	4.7%	2	0.0%	0	3.7%	1	0.0%	0	2.0%	1
Medical services	2.0%	2	2.3%	1	1.7%	1	3.7%	1	0.0%	0	2.0%	1
Exercise	1.0%	1	0.0%	0	1.7%	1	0.0%	0	0.0%	0	2.0%	1
Attending an event	1.0%	1	0.0%	0	1.7%	1	3.7%	1	0.0%	0	0.0%	0
Walking / running through / walking dog	1.0%	1	2.3%	1	0.0%	0	0.0%	0	0.0%	0	2.0%	1
Nothing else	12.9%	13	7.0%	3	17.2%	10	11.1%	3	8.0%	2	16.3%	8
Base:		101		43		58		27		25		49

Q02X Q01/2 Any mention [MR]

Visiting pub / café / restaurant	62.4%	63	62.8%	27	62.1%	36	44.4%	12	56.0%	14	75.5%	37
Visiting the shops	51.5%	52	44.2%	19	56.9%	33	44.4%	12	52.0%	13	55.1%	27
Browsing	34.7%	35	32.6%	14	36.2%	21	29.6%	8	36.0%	9	36.7%	18
Work here	14.9%	15	25.6%	11	6.9%	4	14.8%	4	24.0%	6	10.2%	5
Visiting bank or other services (hairdresser, post office, solicitor etc.)	11.9%	12	14.0%	6	10.3%	6	3.7%	1	8.0%	2	18.4%	9
Meeting friends / family	7.9%	8	2.3%	1	12.1%	7	7.4%	2	12.0%	3	6.1%	3
Tourism / sightseeing	7.9%	8	7.0%	3	8.6%	5	18.5%	5	8.0%	2	2.0%	1
Walking / running through / walking dog	5.9%	6	4.7%	2	6.9%	4	11.1%	3	0.0%	0	6.1%	3
Live close by / passing through	4.0%	4	4.7%	2	3.4%	2	11.1%	3	0.0%	0	2.0%	1
Visiting an entertainment / leisure facility	4.0%	4	2.3%	1	5.2%	3	3.7%	1	4.0%	1	4.1%	2
Park or open spaces	3.0%	3	4.7%	2	1.7%	1	7.4%	2	4.0%	1	0.0%	0
Medical services	3.0%	3	2.3%	1	3.4%	2	3.7%	1	0.0%	0	4.1%	2
Property viewing	2.0%	2	2.3%	1	1.7%	1	3.7%	1	0.0%	0	2.0%	1
Attending an event	2.0%	2	2.3%	1	1.7%	1	3.7%	1	4.0%	1	0.0%	0
Personal reasons	1.0%	1	2.3%	1	0.0%	0	0.0%	0	4.0%	1	0.0%	0
Exercise	1.0%	1	0.0%	0	1.7%	1	0.0%	0	0.0%	0	2.0%	1
Base:		101		43		58		27		25		49

Column %ges.

	Total		Male		Female		18 - 34		35 - 54		55 +	
Mean Score (Hours)												
Q03 How long will you spend in [xxxx] centre today?												
Less than one hour	29.7%	30	23.3%	10	34.5%	20	44.4%	12	8.0%	2	32.7%	16
1-2 hours	33.7%	34	32.6%	14	34.5%	20	25.9%	7	48.0%	12	30.6%	15
2-4 hours	22.8%	23	23.3%	10	22.4%	13	14.8%	4	28.0%	7	24.5%	12
4-6 hours	9.9%	10	14.0%	6	6.9%	4	14.8%	4	12.0%	3	6.1%	3
Over 6 hours	4.0%	4	7.0%	3	1.7%	1	0.0%	0	4.0%	1	6.1%	3
Mean:		*2.15*		*2.56*		*1.84*		*1.80*		*2.52*		*2.15*
Base:		101		43		58		27		25		49
Mean Score (Visits per week)												
Q04 How often do you visit [xxxx] centre?												
More than once a week	56.4%	57	60.5%	26	53.4%	31	55.6%	15	48.0%	12	61.2%	30
Once a week	12.9%	13	14.0%	6	12.1%	7	3.7%	1	32.0%	8	8.2%	4
Once every 2-3 weeks	7.9%	8	2.3%	1	12.1%	7	7.4%	2	4.0%	1	10.2%	5
Monthly	8.9%	9	4.7%	2	12.1%	7	7.4%	2	4.0%	1	12.2%	6
Less often / not regularly	4.0%	4	4.7%	2	3.4%	2	7.4%	2	0.0%	0	4.1%	2
First visit today	9.9%	10	14.0%	6	6.9%	4	18.5%	5	12.0%	3	4.1%	2
Mean:		*2.18*		*2.30*		*2.10*		*2.07*		*2.04*		*2.32*
Base:		101		43		58		27		25		49
Q05 How did you travel here today?												
Walk	63.4%	64	62.8%	27	63.8%	37	74.1%	20	60.0%	15	59.2%	29
Car / Van (as driver)	25.7%	26	25.6%	11	25.9%	15	18.5%	5	36.0%	9	24.5%	12
Bus	7.9%	8	9.3%	4	6.9%	4	7.4%	2	4.0%	1	10.2%	5
Car / Van (as passenger)	2.0%	2	0.0%	0	3.4%	2	0.0%	0	0.0%	0	4.1%	2
Coach	1.0%	1	2.3%	1	0.0%	0	0.0%	0	0.0%	0	2.0%	1
Base:		101		43		58		27		25		49
Q06 Where did you park today? *Those who said car at Q.5*												
On-street	46.4%	13	54.5%	6	41.2%	7	80.0%	4	55.6%	5	28.6%	4
Car Park (public)	25.0%	7	18.2%	2	29.4%	5	20.0%	1	11.1%	1	35.7%	5
Car Park (private, e.g. at food store)	25.0%	7	27.3%	3	23.5%	4	0.0%	0	33.3%	3	28.6%	4
Dropped off	3.6%	1	0.0%	0	5.9%	1	0.0%	0	0.0%	0	7.1%	1
Base:		28		11		17		5		9		14

Column %ges.

	Total		Male		Female		18 - 34		35 - 54		55 +	
Q07 What do you currently like about [xxxx] centre? [MR]												
Appearance or character of the centre	63.4%	64	67.4%	29	60.3%	35	55.6%	15	64.0%	16	67.3%	33
Quality of shops or markets	57.4%	58	55.8%	24	58.6%	34	51.9%	14	56.0%	14	61.2%	30
Range of shops or markets	44.6%	45	44.2%	19	44.8%	26	33.3%	9	48.0%	12	49.0%	24
Range or quality of places to eat	44.6%	45	44.2%	19	44.8%	26	37.0%	10	60.0%	15	40.8%	20
Range or quality of pubs or bars	42.6%	43	48.8%	21	37.9%	22	33.3%	9	56.0%	14	40.8%	20
Parks or open spaces	39.6%	40	30.2%	13	46.6%	27	59.3%	16	32.0%	8	32.7%	16
Convenient to home	13.9%	14	11.6%	5	15.5%	9	7.4%	2	20.0%	5	14.3%	7
Range or quality of leisure facilities (e.g. cinema, theatre etc.)	6.9%	7	7.0%	3	6.9%	4	0.0%	0	16.0%	4	6.1%	3
It is easy to walk / cycle around	6.9%	7	2.3%	1	10.3%	6	7.4%	2	4.0%	1	8.2%	4
Atmosphere / Ambiance / community / friendly people	6.9%	7	9.3%	4	5.2%	3	0.0%	0	8.0%	2	10.2%	5
Cleanliness of the centre	6.9%	7	7.0%	3	6.9%	4	0.0%	0	4.0%	1	12.2%	6
Habit / always used it / familiar	6.9%	7	4.7%	2	8.6%	5	3.7%	1	12.0%	3	6.1%	3
Independent / local shops	5.9%	6	2.3%	1	8.6%	5	14.8%	4	0.0%	0	4.1%	2
Range or quality of services (e.g. banks, hairdressers etc.)	3.0%	3	4.7%	2	1.7%	1	0.0%	0	4.0%	1	4.1%	2
Safety of the centre	3.0%	3	7.0%	3	0.0%	0	3.7%	1	4.0%	1	2.0%	1
Convenient to work	2.0%	2	4.7%	2	0.0%	0	0.0%	0	4.0%	1	2.0%	1
Visitor accommodation or facilities	1.0%	1	0.0%	0	1.7%	1	0.0%	0	0.0%	0	2.0%	1
Charity shops	1.0%	1	2.3%	1	0.0%	0	0.0%	0	0.0%	0	2.0%	1
General accessibility	1.0%	1	2.3%	1	0.0%	0	0.0%	0	0.0%	0	2.0%	1
Has everything required	1.0%	1	0.0%	0	1.7%	1	0.0%	0	0.0%	0	2.0%	1
It is easy to get to by train	1.0%	1	0.0%	0	1.7%	1	0.0%	0	0.0%	0	2.0%	1
(Don't know)	2.0%	2	0.0%	0	3.4%	2	0.0%	0	0.0%	0	4.1%	2
Base:		101		43		58		27		25		49
Q08 What do you currently dislike about [xxxx] centre? [MR]												
Difficult / expensive parking	16.8%	17	18.6%	8	15.5%	9	14.8%	4	24.0%	6	14.3%	7
Princess gate street closure / pedestrianised areas	10.9%	11	14.0%	6	8.6%	5	3.7%	1	4.0%	1	18.4%	9
General affordability	5.0%	5	2.3%	1	6.9%	4	14.8%	4	4.0%	1	0.0%	0
Cleanliness of the centre	4.0%	4	2.3%	1	5.2%	3	0.0%	0	0.0%	0	8.2%	4
Appearance or character of the centre / Too many empty shops	2.0%	2	2.3%	1	1.7%	1	0.0%	0	4.0%	1	2.0%	1
It is difficult to get to by train	1.0%	1	0.0%	0	1.7%	1	0.0%	0	0.0%	0	2.0%	1
Poor range of shops	1.0%	1	0.0%	0	1.7%	1	0.0%	0	0.0%	0	2.0%	1
It is difficult to walk / cycle around	1.0%	1	0.0%	0	1.7%	1	3.7%	1	0.0%	0	0.0%	0
E-scooters in pedestrian areas	1.0%	1	0.0%	0	1.7%	1	0.0%	0	0.0%	0	2.0%	1
Poor range or quality of pubs or bars	1.0%	1	0.0%	0	1.7%	1	0.0%	0	0.0%	0	2.0%	1
Parks or open spaces	1.0%	1	2.3%	1	0.0%	0	0.0%	0	0.0%	0	2.0%	1
Congestion	1.0%	1	0.0%	0	1.7%	1	0.0%	0	0.0%	0	2.0%	1
General accessibility	1.0%	1	0.0%	0	1.7%	1	0.0%	0	4.0%	1	0.0%	0
(Nothing)	58.4%	59	58.1%	25	58.6%	34	66.7%	18	64.0%	16	51.0%	25
Base:		101		43		58		27		25		49

Column %ges.

	Total		Male		Female		18 - 34		35 - 54		55 +	
Q09 How do you think [xxxx] centre should be improved? [MR]												
More or better parking, transport or cycle facilities	34.7%	35	39.5%	17	31.0%	18	37.0%	10	40.0%	10	30.6%	15
Improve road / pavements	5.9%	6	4.7%	2	6.9%	4	7.4%	2	0.0%	0	8.2%	4
Different or better shops or markets	2.0%	2	2.3%	1	1.7%	1	3.7%	1	4.0%	1	0.0%	0
Improve quality or cleanliness of public spaces	2.0%	2	0.0%	0	3.4%	2	0.0%	0	0.0%	0	4.1%	2
General affordability	2.0%	2	0.0%	0	3.4%	2	3.7%	1	4.0%	1	0.0%	0
Pedestrian areas / crossings	2.0%	2	0.0%	0	3.4%	2	0.0%	0	0.0%	0	4.1%	2
General upkeep /refurbishment / modernise	2.0%	2	2.3%	1	1.7%	1	0.0%	0	0.0%	0	4.1%	2
Different or better service facilities	1.0%	1	0.0%	0	1.7%	1	0.0%	0	0.0%	0	2.0%	1
Improved visitor information	1.0%	1	2.3%	1	0.0%	0	0.0%	0	0.0%	0	2.0%	1
Traffic control	1.0%	1	2.3%	1	0.0%	0	3.7%	1	0.0%	0	0.0%	0
More greenery	1.0%	1	0.0%	0	1.7%	1	0.0%	0	4.0%	1	0.0%	0
Community engagement	1.0%	1	0.0%	0	1.7%	1	0.0%	0	4.0%	1	0.0%	0
(Nothing in particular)	42.6%	43	41.9%	18	43.1%	25	51.9%	14	36.0%	9	40.8%	20
(Don't know)	5.0%	5	7.0%	3	3.4%	2	0.0%	0	8.0%	2	6.1%	3
Base:		101		43		58		27		25		49
Q10 What kind of changes would you like to see to shops or markets? [MR] *Those who said Different or Better Shops or Markets at Q09*												
More or new independent shops	50.0%	1	100.0%	1	0.0%	0	0.0%	0	100.0%	1	0.0%	0
(Don't know)	50.0%	1	0.0%	0	100.0%	1	100.0%	1	0.0%	0	0.0%	0
Base:		2		1		1		1		1		0
Q13 What kind of changes would you like to see to service facilities? [MR] *Those who said Different or Service Facilties at Q09*												
(Don't know)	100.0%	1	0.0%	0	100.0%	1	0.0%	0	0.0%	0	100.0%	1
Base:		1		0		1		0		0		1
Q14 What kind of changes would you like to see to visitor information? [MR] *Those who said Improved Visitor Information at Q09*												
Improved signage	100.0%	1	100.0%	1	0.0%	0	0.0%	0	0.0%	0	100.0%	1
More or better information on events	100.0%	1	100.0%	1	0.0%	0	0.0%	0	0.0%	0	100.0%	1
Base:		1		1		0		0		0		1
Q15 What kind of changes would you like to see to transport or cycle facilities? [MR] *Those who said Different or Better Parking, Transport or Cycle Facilties at Q09*												
More long stay car parking	85.7%	30	88.2%	15	83.3%	15	90.0%	9	70.0%	7	93.3%	14
Cheaper car parking	25.7%	9	35.3%	6	16.7%	3	30.0%	3	10.0%	1	33.3%	5
More short stay car parking	17.1%	6	17.6%	3	16.7%	3	10.0%	1	20.0%	2	20.0%	3
Better located parking	8.6%	3	11.8%	2	5.6%	1	10.0%	1	10.0%	1	6.7%	1
Fewer permit holder parking places	2.9%	1	0.0%	0	5.6%	1	0.0%	0	10.0%	1	0.0%	0
Better cycle links	2.9%	1	5.9%	1	0.0%	0	0.0%	0	0.0%	0	6.7%	1
(Don't know)	8.6%	3	5.9%	1	11.1%	2	0.0%	0	20.0%	2	6.7%	1
Base:		35		17		18		10		10		15
Q16 What kind of changes would you like to see to improve quality or cleanliness of public spaces? [MR] *Those who said Improved Quality or Cleanliness of Public Spaces at Q09*												
(Don't know)	100.0%	2	0.0%	0	100.0%	2	0.0%	0	0.0%	0	100.0%	2
Base:		2		0		2		0		0		2

Column %ges.

	Total		Male		Female		18 - 34		35 - 54		55 +	
Q17 What one thing does [xxxx] centre do better than other places that you visit?												
Architecture / environment	68.3%	69	76.7%	33	62.1%	36	74.1%	20	60.0%	15	69.4%	34
Food / drink	7.9%	8	7.0%	3	8.6%	5	3.7%	1	12.0%	3	8.2%	4
Has everything required	5.0%	5	4.7%	2	5.2%	3	7.4%	2	8.0%	2	2.0%	1
Shopping	4.0%	4	0.0%	0	6.9%	4	0.0%	0	0.0%	0	8.2%	4
Community / people / atmosphere	4.0%	4	2.3%	1	5.2%	3	3.7%	1	8.0%	2	2.0%	1
Independent businesses	3.0%	3	0.0%	0	5.2%	3	3.7%	1	0.0%	0	4.1%	2
Events	2.0%	2	2.3%	1	1.7%	1	3.7%	1	4.0%	1	0.0%	0
Community facilities	1.0%	1	0.0%	0	1.7%	1	0.0%	0	4.0%	1	0.0%	0
Safety	1.0%	1	0.0%	0	1.7%	1	0.0%	0	0.0%	0	2.0%	1
Parks and greenery	1.0%	1	0.0%	0	1.7%	1	3.7%	1	0.0%	0	0.0%	0
(Don't know)	3.0%	3	7.0%	3	0.0%	0	0.0%	0	4.0%	1	4.1%	2
Base:		101		43		58		27		25		49
AGE Age Group												
18 - 24 years	10.9%	11	7.0%	3	13.8%	8	40.7%	11	0.0%	0	0.0%	0
25 - 34 years	15.8%	16	14.0%	6	17.2%	10	59.3%	16	0.0%	0	0.0%	0
35 - 44 years	14.9%	15	14.0%	6	15.5%	9	0.0%	0	60.0%	15	0.0%	0
45 - 54 years	9.9%	10	11.6%	5	8.6%	5	0.0%	0	40.0%	10	0.0%	0
55 - 64 years	20.8%	21	20.9%	9	20.7%	12	0.0%	0	0.0%	0	42.9%	21
65 + years	27.7%	28	32.6%	14	24.1%	14	0.0%	0	0.0%	0	57.1%	28
Base:		101		43		58		27		25		49
Q18 Do you consider yourself to be a disabled person ?												
Yes	4.0%	4	4.7%	2	3.4%	2	3.7%	1	4.0%	1	4.1%	2
No	96.0%	97	95.3%	41	96.6%	56	96.3%	26	96.0%	24	95.9%	47
Base:		101		43		58		27		25		49
Q19 What is your sex ?												
Male	42.6%	43	100.0%	43	0.0%	0	33.3%	9	44.0%	11	46.9%	23
Female	57.4%	58	0.0%	0	100.0%	58	66.7%	18	56.0%	14	53.1%	26
Base:		101		43		58		27		25		49
Q20 What is your ethnic group ?												
White British	91.1%	92	95.3%	41	87.9%	51	85.2%	23	96.0%	24	91.8%	45
White Irish	1.0%	1	0.0%	0	1.7%	1	0.0%	0	0.0%	0	2.0%	1
White Other	3.0%	3	2.3%	1	3.4%	2	3.7%	1	0.0%	0	4.1%	2
Black /African / Caribbean / Black British	1.0%	1	2.3%	1	0.0%	0	0.0%	0	4.0%	1	0.0%	0
Asian / Asian British	4.0%	4	0.0%	0	6.9%	4	11.1%	3	0.0%	0	2.0%	1
Mixed / Multi-ethnic group	0.0%	0	0.0%	0	0.0%	0	0.0%	0	0.0%	0	0.0%	0
Gypsy / Roma / Irish Traveller	0.0%	0	0.0%	0	0.0%	0	0.0%	0	0.0%	0	0.0%	0
Arab	0.0%	0	0.0%	0	0.0%	0	0.0%	0	0.0%	0	0.0%	0
Base:		101		43		58		27		25		49
Q21 What is your religion / faith ?												
No Religion	46.5%	47	46.5%	20	46.6%	27	48.1%	13	52.0%	13	42.9%	21
Buddhist	2.0%	2	0.0%	0	3.4%	2	3.7%	1	4.0%	1	0.0%	0
Christian	43.6%	44	44.2%	19	43.1%	25	29.6%	8	40.0%	10	53.1%	26
Hindu	2.0%	2	2.3%	1	1.7%	1	7.4%	2	0.0%	0	0.0%	0
Jewish	0.0%	0	0.0%	0	0.0%	0	0.0%	0	0.0%	0	0.0%	0
Muslim	2.0%	2	0.0%	0	3.4%	2	7.4%	2	0.0%	0	0.0%	0
Pagan	0.0%	0	0.0%	0	0.0%	0	0.0%	0	0.0%	0	0.0%	0
Sikh	0.0%	0	0.0%	0	0.0%	0	0.0%	0	0.0%	0	0.0%	0
Spiritual	0.0%	0	0.0%	0	0.0%	0	0.0%	0	0.0%	0	0.0%	0
Sufism	0.0%	0	0.0%	0	0.0%	0	0.0%	0	0.0%	0	0.0%	0
Druidry	0.0%	0	0.0%	0	0.0%	0	0.0%	0	0.0%	0	0.0%	0
(Prefer not to say)	4.0%	4	7.0%	3	1.7%	1	3.7%	1	4.0%	1	4.1%	2
Base:		101		43		58		27		25		49

Column %ges.

	Total		Male		Female		18 - 34		35 - 54		55 +	
DAY Day:												
Monday	1.0%	1	2.3%	1	0.0%	0	0.0%	0	0.0%	0	2.0%	1
Tuesday	50.5%	51	65.1%	28	39.7%	23	55.6%	15	68.0%	17	38.8%	19
Wednesday	48.5%	49	32.6%	14	60.3%	35	44.4%	12	32.0%	8	59.2%	29
Thursday	0.0%	0	0.0%	0	0.0%	0	0.0%	0	0.0%	0	0.0%	0
Friday	0.0%	0	0.0%	0	0.0%	0	0.0%	0	0.0%	0	0.0%	0
Saturday	0.0%	0	0.0%	0	0.0%	0	0.0%	0	0.0%	0	0.0%	0
Base:		101		43		58		27		25		49
LOC Location:												
Clifton	100.0%	101	100.0%	43	100.0%	58	100.0%	27	100.0%	25	100.0%	49
Base:		101		43		58		27		25		49

Column %ges.

	Total		Male		Female		18 - 34		35 - 54		55 +	
PC Postcode												
(Refused)	11.9%	12	7.0%	3	15.5%	9	11.1%	3	12.0%	3	12.2%	6
B16 2	0.0%	0	0.0%	0	0.0%	0	0.0%	0	0.0%	0	0.0%	0
B76 2	1.0%	1	0.0%	0	1.7%	1	0.0%	0	0.0%	0	2.0%	1
BA1	0.0%	0	0.0%	0	0.0%	0	0.0%	0	0.0%	0	0.0%	0
BA1 3	1.0%	1	2.3%	1	0.0%	0	0.0%	0	4.0%	1	0.0%	0
BA1 7	0.0%	0	0.0%	0	0.0%	0	0.0%	0	0.0%	0	0.0%	0
BA1 9	1.0%	1	2.3%	1	0.0%	0	0.0%	0	0.0%	0	2.0%	1
BA11 9	0.0%	0	0.0%	0	0.0%	0	0.0%	0	0.0%	0	0.0%	0
BA13 8	0.0%	0	0.0%	0	0.0%	0	0.0%	0	0.0%	0	0.0%	0
BA14 9	0.0%	0	0.0%	0	0.0%	0	0.0%	0	0.0%	0	0.0%	0
BA15 8	0.0%	0	0.0%	0	0.0%	0	0.0%	0	0.0%	0	0.0%	0
BA2 1	0.0%	0	0.0%	0	0.0%	0	0.0%	0	0.0%	0	0.0%	0
BA2 8	1.0%	1	0.0%	0	1.7%	1	0.0%	0	0.0%	0	2.0%	1
BA2 9	1.0%	1	0.0%	0	1.7%	1	0.0%	0	4.0%	1	0.0%	0
BA4 5	1.0%	1	2.3%	1	0.0%	0	0.0%	0	0.0%	0	2.0%	1
BA5	0.0%	0	0.0%	0	0.0%	0	0.0%	0	0.0%	0	0.0%	0
BA5 6	0.0%	0	0.0%	0	0.0%	0	0.0%	0	0.0%	0	0.0%	0
BA6 6	0.0%	0	0.0%	0	0.0%	0	0.0%	0	0.0%	0	0.0%	0
BA7 8	0.0%	0	0.0%	0	0.0%	0	0.0%	0	0.0%	0	0.0%	0
BA7 9	0.0%	0	0.0%	0	0.0%	0	0.0%	0	0.0%	0	0.0%	0
BB15 9	0.0%	0	0.0%	0	0.0%	0	0.0%	0	0.0%	0	0.0%	0
BC6 2	1.0%	1	0.0%	0	1.7%	1	0.0%	0	4.0%	1	0.0%	0
BC8	0.0%	0	0.0%	0	0.0%	0	0.0%	0	0.0%	0	0.0%	0
BC8 3	2.0%	2	2.3%	1	1.7%	1	0.0%	0	4.0%	1	2.0%	1
BC9 1	1.0%	1	0.0%	0	1.7%	1	3.7%	1	0.0%	0	0.0%	0
BN1 9	0.0%	0	0.0%	0	0.0%	0	0.0%	0	0.0%	0	0.0%	0
BS	1.0%	1	0.0%	0	1.7%	1	0.0%	0	0.0%	0	2.0%	1
BS 0	0.0%	0	0.0%	0	0.0%	0	0.0%	0	0.0%	0	0.0%	0
BS1	0.0%	0	0.0%	0	0.0%	0	0.0%	0	0.0%	0	0.0%	0
BS1 1	0.0%	0	0.0%	0	0.0%	0	0.0%	0	0.0%	0	0.0%	0
BS1 2	0.0%	0	0.0%	0	0.0%	0	0.0%	0	0.0%	0	0.0%	0
BS1 3	1.0%	1	2.3%	1	0.0%	0	3.7%	1	0.0%	0	0.0%	0
BS1 4	0.0%	0	0.0%	0	0.0%	0	0.0%	0	0.0%	0	0.0%	0
BS1 5	0.0%	0	0.0%	0	0.0%	0	0.0%	0	0.0%	0	0.0%	0
BS1 6	0.0%	0	0.0%	0	0.0%	0	0.0%	0	0.0%	0	0.0%	0
BS10	0.0%	0	0.0%	0	0.0%	0	0.0%	0	0.0%	0	0.0%	0
BS10 3	0.0%	0	0.0%	0	0.0%	0	0.0%	0	0.0%	0	0.0%	0
BS10 4	0.0%	0	0.0%	0	0.0%	0	0.0%	0	0.0%	0	0.0%	0
BS10 5	0.0%	0	0.0%	0	0.0%	0	0.0%	0	0.0%	0	0.0%	0
BS10 6	0.0%	0	0.0%	0	0.0%	0	0.0%	0	0.0%	0	0.0%	0
BS10 7	0.0%	0	0.0%	0	0.0%	0	0.0%	0	0.0%	0	0.0%	0
BS11	0.0%	0	0.0%	0	0.0%	0	0.0%	0	0.0%	0	0.0%	0
BS11 0	0.0%	0	0.0%	0	0.0%	0	0.0%	0	0.0%	0	0.0%	0
BS11 3	0.0%	0	0.0%	0	0.0%	0	0.0%	0	0.0%	0	0.0%	0
BS11 7	0.0%	0	0.0%	0	0.0%	0	0.0%	0	0.0%	0	0.0%	0
BS11 9	0.0%	0	0.0%	0	0.0%	0	0.0%	0	0.0%	0	0.0%	0
BS11 B	0.0%	0	0.0%	0	0.0%	0	0.0%	0	0.0%	0	0.0%	0
BS13	0.0%	0	0.0%	0	0.0%	0	0.0%	0	0.0%	0	0.0%	0
BS13 0	0.0%	0	0.0%	0	0.0%	0	0.0%	0	0.0%	0	0.0%	0
BS13 1	0.0%	0	0.0%	0	0.0%	0	0.0%	0	0.0%	0	0.0%	0
BS13 2	0.0%	0	0.0%	0	0.0%	0	0.0%	0	0.0%	0	0.0%	0
BS13 7	0.0%	0	0.0%	0	0.0%	0	0.0%	0	0.0%	0	0.0%	0
BS13 8	0.0%	0	0.0%	0	0.0%	0	0.0%	0	0.0%	0	0.0%	0
BS13 9	0.0%	0	0.0%	0	0.0%	0	0.0%	0	0.0%	0	0.0%	0
BS14 0	0.0%	0	0.0%	0	0.0%	0	0.0%	0	0.0%	0	0.0%	0
BS14 2	0.0%	0	0.0%	0	0.0%	0	0.0%	0	0.0%	0	0.0%	0
BS14 5	0.0%	0	0.0%	0	0.0%	0	0.0%	0	0.0%	0	0.0%	0
BS14 8	0.0%	0	0.0%	0	0.0%	0	0.0%	0	0.0%	0	0.0%	0
BS14 9	0.0%	0	0.0%	0	0.0%	0	0.0%	0	0.0%	0	0.0%	0
BS15	1.0%	1	0.0%	0	1.7%	1	3.7%	1	0.0%	0	0.0%	0
BS15 1	0.0%	0	0.0%	0	0.0%	0	0.0%	0	0.0%	0	0.0%	0
BS15 2	0.0%	0	0.0%	0	0.0%	0	0.0%	0	0.0%	0	0.0%	0
BS15 3	0.0%	0	0.0%	0	0.0%	0	0.0%	0	0.0%	0	0.0%	0
BS15 4	1.0%	1	2.3%	1	0.0%	0	0.0%	0	4.0%	1	0.0%	0
BS15 6	0.0%	0	0.0%	0	0.0%	0	0.0%	0	0.0%	0	0.0%	0
BS15 8	1.0%	1	0.0%	0	1.7%	1	3.7%	1	0.0%	0	0.0%	0
BS15 9	0.0%	0	0.0%	0	0.0%	0	0.0%	0	0.0%	0	0.0%	0
BS16	0.0%	0	0.0%	0	0.0%	0	0.0%	0	0.0%	0	0.0%	0
BS16 1	0.0%	0	0.0%	0	0.0%	0	0.0%	0	0.0%	0	0.0%	0
BS16 2	0.0%	0	0.0%	0	0.0%	0	0.0%	0	0.0%	0	0.0%	0
BS16 3	0.0%	0	0.0%	0	0.0%	0	0.0%	0	0.0%	0	0.0%	0
BS16 4	0.0%	0	0.0%	0	0.0%	0	0.0%	0	0.0%	0	0.0%	0

Column %ges.

	Total		Male		Female		18 - 34		35 - 54		55 +	
BS16 5	0.0%	0	0.0%	0	0.0%	0	0.0%	0	0.0%	0	0.0%	0
BS16 6	0.0%	0	0.0%	0	0.0%	0	0.0%	0	0.0%	0	0.0%	0
BS16 7	0.0%	0	0.0%	0	0.0%	0	0.0%	0	0.0%	0	0.0%	0
BS16 8	0.0%	0	0.0%	0	0.0%	0	0.0%	0	0.0%	0	0.0%	0
BS2	0.0%	0	0.0%	0	0.0%	0	0.0%	0	0.0%	0	0.0%	0
BS2 0	0.0%	0	0.0%	0	0.0%	0	0.0%	0	0.0%	0	0.0%	0
BS2 8	0.0%	0	0.0%	0	0.0%	0	0.0%	0	0.0%	0	0.0%	0
BS2 9	0.0%	0	0.0%	0	0.0%	0	0.0%	0	0.0%	0	0.0%	0
BS20 0	1.0%	1	0.0%	0	1.7%	1	0.0%	0	0.0%	0	2.0%	1
BS20 6	0.0%	0	0.0%	0	0.0%	0	0.0%	0	0.0%	0	0.0%	0
BS20 8	0.0%	0	0.0%	0	0.0%	0	0.0%	0	0.0%	0	0.0%	0
BS21 5	0.0%	0	0.0%	0	0.0%	0	0.0%	0	0.0%	0	0.0%	0
BS22 8	0.0%	0	0.0%	0	0.0%	0	0.0%	0	0.0%	0	0.0%	0
BS23	1.0%	1	0.0%	0	1.7%	1	0.0%	0	0.0%	0	2.0%	1
BS23 2	0.0%	0	0.0%	0	0.0%	0	0.0%	0	0.0%	0	0.0%	0
BS26 2	0.0%	0	0.0%	0	0.0%	0	0.0%	0	0.0%	0	0.0%	0
BS3	0.0%	0	0.0%	0	0.0%	0	0.0%	0	0.0%	0	0.0%	0
BS3 1	0.0%	0	0.0%	0	0.0%	0	0.0%	0	0.0%	0	0.0%	0
BS3 2	0.0%	0	0.0%	0	0.0%	0	0.0%	0	0.0%	0	0.0%	0
BS3 3	1.0%	1	2.3%	1	0.0%	0	3.7%	1	0.0%	0	0.0%	0
BS3 4	0.0%	0	0.0%	0	0.0%	0	0.0%	0	0.0%	0	0.0%	0
BS3 5	0.0%	0	0.0%	0	0.0%	0	0.0%	0	0.0%	0	0.0%	0
BS3 7	0.0%	0	0.0%	0	0.0%	0	0.0%	0	0.0%	0	0.0%	0
BS3 9	0.0%	0	0.0%	0	0.0%	0	0.0%	0	0.0%	0	0.0%	0
BS30 0	0.0%	0	0.0%	0	0.0%	0	0.0%	0	0.0%	0	0.0%	0
BS30 9	0.0%	0	0.0%	0	0.0%	0	0.0%	0	0.0%	0	0.0%	0
BS32 0	0.0%	0	0.0%	0	0.0%	0	0.0%	0	0.0%	0	0.0%	0
BS32 3	1.0%	1	2.3%	1	0.0%	0	0.0%	0	0.0%	0	2.0%	1
BS32 4	0.0%	0	0.0%	0	0.0%	0	0.0%	0	0.0%	0	0.0%	0
BS32 6	1.0%	1	2.3%	1	0.0%	0	0.0%	0	4.0%	1	0.0%	0
BS32 8	0.0%	0	0.0%	0	0.0%	0	0.0%	0	0.0%	0	0.0%	0
BS34 5	0.0%	0	0.0%	0	0.0%	0	0.0%	0	0.0%	0	0.0%	0
BS34 6	0.0%	0	0.0%	0	0.0%	0	0.0%	0	0.0%	0	0.0%	0
BS34 7	0.0%	0	0.0%	0	0.0%	0	0.0%	0	0.0%	0	0.0%	0
BS34 8	0.0%	0	0.0%	0	0.0%	0	0.0%	0	0.0%	0	0.0%	0
BS35 1	1.0%	1	2.3%	1	0.0%	0	0.0%	0	0.0%	0	2.0%	1
BS35 3	0.0%	0	0.0%	0	0.0%	0	0.0%	0	0.0%	0	0.0%	0
BS35 4	0.0%	0	0.0%	0	0.0%	0	0.0%	0	0.0%	0	0.0%	0
BS35 5	0.0%	0	0.0%	0	0.0%	0	0.0%	0	0.0%	0	0.0%	0
BS36 1	0.0%	0	0.0%	0	0.0%	0	0.0%	0	0.0%	0	0.0%	0
BS36 2	0.0%	0	0.0%	0	0.0%	0	0.0%	0	0.0%	0	0.0%	0
BS37 5	0.0%	0	0.0%	0	0.0%	0	0.0%	0	0.0%	0	0.0%	0
BS39 4	0.0%	0	0.0%	0	0.0%	0	0.0%	0	0.0%	0	0.0%	0
BS4	0.0%	0	0.0%	0	0.0%	0	0.0%	0	0.0%	0	0.0%	0
BS4 1	0.0%	0	0.0%	0	0.0%	0	0.0%	0	0.0%	0	0.0%	0
BS4 2	0.0%	0	0.0%	0	0.0%	0	0.0%	0	0.0%	0	0.0%	0
BS4 3	0.0%	0	0.0%	0	0.0%	0	0.0%	0	0.0%	0	0.0%	0
BS4 4	0.0%	0	0.0%	0	0.0%	0	0.0%	0	0.0%	0	0.0%	0
BS4 5	0.0%	0	0.0%	0	0.0%	0	0.0%	0	0.0%	0	0.0%	0
BS4 7	0.0%	0	0.0%	0	0.0%	0	0.0%	0	0.0%	0	0.0%	0
BS40 8	1.0%	1	0.0%	0	1.7%	1	0.0%	0	0.0%	0	2.0%	1
BS40 9	0.0%	0	0.0%	0	0.0%	0	0.0%	0	0.0%	0	0.0%	0
BS41 9	2.0%	2	4.7%	2	0.0%	0	0.0%	0	4.0%	1	2.0%	1
BS48 3	0.0%	0	0.0%	0	0.0%	0	0.0%	0	0.0%	0	0.0%	0
BS48 7	0.0%	0	0.0%	0	0.0%	0	0.0%	0	0.0%	0	0.0%	0
BS48 9	1.0%	1	2.3%	1	0.0%	0	0.0%	0	0.0%	0	2.0%	1
BS5	0.0%	0	0.0%	0	0.0%	0	0.0%	0	0.0%	0	0.0%	0
BS5 0	0.0%	0	0.0%	0	0.0%	0	0.0%	0	0.0%	0	0.0%	0
BS5 1	0.0%	0	0.0%	0	0.0%	0	0.0%	0	0.0%	0	0.0%	0
BS5 2	0.0%	0	0.0%	0	0.0%	0	0.0%	0	0.0%	0	0.0%	0
BS5 3	0.0%	0	0.0%	0	0.0%	0	0.0%	0	0.0%	0	0.0%	0
BS5 4	0.0%	0	0.0%	0	0.0%	0	0.0%	0	0.0%	0	0.0%	0
BS5 6	0.0%	0	0.0%	0	0.0%	0	0.0%	0	0.0%	0	0.0%	0
BS5 7	0.0%	0	0.0%	0	0.0%	0	0.0%	0	0.0%	0	0.0%	0
BS5 8	0.0%	0	0.0%	0	0.0%	0	0.0%	0	0.0%	0	0.0%	0
BS5 9	0.0%	0	0.0%	0	0.0%	0	0.0%	0	0.0%	0	0.0%	0
BS6	0.0%	0	0.0%	0	0.0%	0	0.0%	0	0.0%	0	0.0%	0
BS6 0	0.0%	0	0.0%	0	0.0%	0	0.0%	0	0.0%	0	0.0%	0
BS6 3	0.0%	0	0.0%	0	0.0%	0	0.0%	0	0.0%	0	0.0%	0
BS6 5	0.0%	0	0.0%	0	0.0%	0	0.0%	0	0.0%	0	0.0%	0
BS6 6	1.0%	1	0.0%	0	1.7%	1	0.0%	0	0.0%	0	2.0%	1
BS6 7	1.0%	1	0.0%	0	1.7%	1	3.7%	1	0.0%	0	0.0%	0
BS7	0.0%	0	0.0%	0	0.0%	0	0.0%	0	0.0%	0	0.0%	0
BS7 0	0.0%	0	0.0%	0	0.0%	0	0.0%	0	0.0%	0	0.0%	0

Column %ges.

	Total		Male		Female		18 - 34		35 - 54		55 +	
BS7 4	0.0%	0	0.0%	0	0.0%	0	0.0%	0	0.0%	0	0.0%	0
BS7 6	0.0%	0	0.0%	0	0.0%	0	0.0%	0	0.0%	0	0.0%	0
BS7 8	0.0%	0	0.0%	0	0.0%	0	0.0%	0	0.0%	0	0.0%	0
BS7 9	1.0%	1	2.3%	1	0.0%	0	0.0%	0	4.0%	1	0.0%	0
BS8	1.0%	1	0.0%	0	1.7%	1	0.0%	0	4.0%	1	0.0%	0
BS8 1	5.0%	5	2.3%	1	6.9%	4	14.8%	4	0.0%	0	2.0%	1
BS8 2	5.0%	5	2.3%	1	6.9%	4	7.4%	2	0.0%	0	6.1%	3
BS8 3	16.8%	17	25.6%	11	10.3%	6	3.7%	1	28.0%	7	18.4%	9
BS8 4	9.9%	10	7.0%	3	12.1%	7	11.1%	3	4.0%	1	12.2%	6
BS8 7	0.0%	0	0.0%	0	0.0%	0	0.0%	0	0.0%	0	0.0%	0
BS9	1.0%	1	2.3%	1	0.0%	0	0.0%	0	0.0%	0	2.0%	1
BS9 0	0.0%	0	0.0%	0	0.0%	0	0.0%	0	0.0%	0	0.0%	0
BS9 1	1.0%	1	2.3%	1	0.0%	0	0.0%	0	0.0%	0	2.0%	1
BS9 2	0.0%	0	0.0%	0	0.0%	0	0.0%	0	0.0%	0	0.0%	0
BS9 3	2.0%	2	2.3%	1	1.7%	1	3.7%	1	0.0%	0	2.0%	1
BS9 4	3.0%	3	0.0%	0	5.2%	3	0.0%	0	8.0%	2	2.0%	1
BS9 5	1.0%	1	0.0%	0	1.7%	1	0.0%	0	0.0%	0	2.0%	1
BS9 6	0.0%	0	0.0%	0	0.0%	0	0.0%	0	0.0%	0	0.0%	0
BS9 7	1.0%	1	0.0%	0	1.7%	1	3.7%	1	0.0%	0	0.0%	0
CB2 8	1.0%	1	0.0%	0	1.7%	1	0.0%	0	0.0%	0	2.0%	1
CF22 7	0.0%	0	0.0%	0	0.0%	0	0.0%	0	0.0%	0	0.0%	0
CF83 1	0.0%	0	0.0%	0	0.0%	0	0.0%	0	0.0%	0	0.0%	0
DE55	1.0%	1	2.3%	1	0.0%	0	3.7%	1	0.0%	0	0.0%	0
DN35 8	1.0%	1	2.3%	1	0.0%	0	3.7%	1	0.0%	0	0.0%	0
EX8 5	1.0%	1	2.3%	1	0.0%	0	0.0%	0	4.0%	1	0.0%	0
G12 5	1.0%	1	0.0%	0	1.7%	1	0.0%	0	0.0%	0	2.0%	1
G24 4	1.0%	1	0.0%	0	1.7%	1	3.7%	1	0.0%	0	0.0%	0
GL12 7	1.0%	1	2.3%	1	0.0%	0	0.0%	0	4.0%	1	0.0%	0
GL20 6	0.0%	0	0.0%	0	0.0%	0	0.0%	0	0.0%	0	0.0%	0
GL53 7	1.0%	1	0.0%	0	1.7%	1	0.0%	0	0.0%	0	2.0%	1
GL7	0.0%	0	0.0%	0	0.0%	0	0.0%	0	0.0%	0	0.0%	0
JE2 4	1.0%	1	2.3%	1	0.0%	0	3.7%	1	0.0%	0	0.0%	0
LL63 5	0.0%	0	0.0%	0	0.0%	0	0.0%	0	0.0%	0	0.0%	0
ML12 6	1.0%	1	2.3%	1	0.0%	0	0.0%	0	0.0%	0	2.0%	1
PL3 6	1.0%	1	2.3%	1	0.0%	0	0.0%	0	0.0%	0	2.0%	1
PR3	1.0%	1	0.0%	0	1.7%	1	0.0%	0	4.0%	1	0.0%	0
RG27 9	1.0%	1	0.0%	0	1.7%	1	3.7%	1	0.0%	0	0.0%	0
S3 5	0.0%	0	0.0%	0	0.0%	0	0.0%	0	0.0%	0	0.0%	0
SA46 0	0.0%	0	0.0%	0	0.0%	0	0.0%	0	0.0%	0	0.0%	0
SE21	0.0%	0	0.0%	0	0.0%	0	0.0%	0	0.0%	0	0.0%	0
SK6 8	1.0%	1	0.0%	0	1.7%	1	3.7%	1	0.0%	0	0.0%	0
SW19	0.0%	0	0.0%	0	0.0%	0	0.0%	0	0.0%	0	0.0%	0
TN1 2	0.0%	0	0.0%	0	0.0%	0	0.0%	0	0.0%	0	0.0%	0
WR10 3	0.0%	0	0.0%	0	0.0%	0	0.0%	0	0.0%	0	0.0%	0
Base:		101		43		58		27		25		49

Appendix 5:

Data Tabulations

By Fishponds

	Total		Male		Female		18 - 34		35 - 54		55 +	
Q01 What is the main purpose of your visit to [xxxx] centre today?.												
Visiting the shops	55.0%	55	65.9%	29	45.5%	25	52.4%	11	51.5%	17	56.8%	25
Work here	10.0%	10	9.1%	4	10.9%	6	9.5%	2	18.2%	6	4.5%	2
Visiting bank or other services (hairdresser, post office, solicitor etc.)	9.0%	9	6.8%	3	10.9%	6	9.5%	2	9.1%	3	9.1%	4
Medical services	4.0%	4	0.0%	0	7.3%	4	4.8%	1	0.0%	0	6.8%	3
Walking / running through / walking dog	4.0%	4	4.5%	2	3.6%	2	0.0%	0	0.0%	0	9.1%	4
Education	4.0%	4	4.5%	2	3.6%	2	4.8%	1	3.0%	1	4.5%	2
Live close by / passing through	4.0%	4	2.3%	1	5.5%	3	4.8%	1	6.1%	2	2.3%	1
Religios purposes	3.0%	3	4.5%	2	1.8%	1	0.0%	0	3.0%	1	4.5%	2
Browsing	2.0%	2	0.0%	0	3.6%	2	0.0%	0	6.1%	2	0.0%	0
Visiting pub / café / restaurant	2.0%	2	0.0%	0	3.6%	2	9.5%	2	0.0%	0	0.0%	0
Visiting an entertainment / leisure facility	1.0%	1	0.0%	0	1.8%	1	4.8%	1	0.0%	0	0.0%	0
Meeting friends / family	1.0%	1	0.0%	0	1.8%	1	0.0%	0	3.0%	1	0.0%	0
Travel connections	1.0%	1	2.3%	1	0.0%	0	0.0%	0	0.0%	0	2.3%	1
Base:		100		44		55		21		33		44
Q02 What else, if anything, will you be doing in [xxxx] centre today? [MR]												
Visiting the shops	21.0%	21	15.9%	7	25.5%	14	19.0%	4	24.2%	8	20.5%	9
Visiting pub / café / restaurant	14.0%	14	15.9%	7	12.7%	7	4.8%	1	15.2%	5	15.9%	7
Visiting bank or other services (hairdresser, post office, solicitor etc.)	7.0%	7	4.5%	2	9.1%	5	9.5%	2	6.1%	2	4.5%	2
Walking / running through / walking dog	2.0%	2	2.3%	1	1.8%	1	0.0%	0	0.0%	0	4.5%	2
Education	2.0%	2	0.0%	0	1.8%	1	0.0%	0	3.0%	1	2.3%	1
Browsing	1.0%	1	0.0%	0	1.8%	1	0.0%	0	0.0%	0	2.3%	1
Park or open spaces	1.0%	1	0.0%	0	1.8%	1	0.0%	0	3.0%	1	0.0%	0
Nothing else	55.0%	55	65.9%	29	47.3%	26	66.7%	14	51.5%	17	54.5%	24
Base:		100		44		55		21		33		44
Q02X Q01/2 Any mention [MR]												
Visiting the shops	76.0%	76	81.8%	36	70.9%	39	71.4%	15	75.8%	25	77.3%	34
Visiting pub / café / restaurant	16.0%	16	15.9%	7	16.4%	9	14.3%	3	15.2%	5	15.9%	7
Visiting bank or other services (hairdresser, post office, solicitor etc.)	16.0%	16	11.4%	5	20.0%	11	19.0%	4	15.2%	5	13.6%	6
Work here	10.0%	10	9.1%	4	10.9%	6	9.5%	2	18.2%	6	4.5%	2
Walking / running through / walking dog	6.0%	6	6.8%	3	5.5%	3	0.0%	0	0.0%	0	13.6%	6
Education	6.0%	6	4.5%	2	5.5%	3	4.8%	1	6.1%	2	6.8%	3
Medical services	4.0%	4	0.0%	0	7.3%	4	4.8%	1	0.0%	0	6.8%	3
Live close by / passing through	4.0%	4	2.3%	1	5.5%	3	4.8%	1	6.1%	2	2.3%	1
Religios purposes	3.0%	3	4.5%	2	1.8%	1	0.0%	0	3.0%	1	4.5%	2
Browsing	3.0%	3	0.0%	0	5.5%	3	0.0%	0	6.1%	2	2.3%	1
Travel connections	1.0%	1	2.3%	1	0.0%	0	0.0%	0	0.0%	0	2.3%	1
Visiting an entertainment / leisure facility	1.0%	1	0.0%	0	1.8%	1	4.8%	1	0.0%	0	0.0%	0
Park or open spaces	1.0%	1	0.0%	0	1.8%	1	0.0%	0	3.0%	1	0.0%	0
Meeting friends / family	1.0%	1	0.0%	0	1.8%	1	0.0%	0	3.0%	1	0.0%	0
Base:		100		44		55		21		33		44

Column %ges.

	Total		Male		Female		18 - 34		35 - 54		55 +	
Mean Score (Hours)												
Q03 How long will you spend in [xxxx] centre today?												
Less than one hour	54.0%	54	50.0%	22	56.4%	31	76.2%	16	30.3%	10	61.4%	27
1-2 hours	29.0%	29	34.1%	15	25.5%	14	14.3%	3	42.4%	14	25.0%	11
2-4 hours	8.0%	8	6.8%	3	9.1%	5	0.0%	0	9.1%	3	11.4%	5
4-6 hours	2.0%	2	2.3%	1	1.8%	1	0.0%	0	6.1%	2	0.0%	0
Over 6 hours	7.0%	7	6.8%	3	7.3%	4	9.5%	2	12.1%	4	2.3%	1
Mean:		*1.61*		*1.63*		*1.61*		*1.36*		*2.33*		*1.20*
Base:		100		44		55		21		33		44
Mean Score (Visits per week)												
Q04 How often do you visit [xxxx] centre?												
More than once a week	75.0%	75	81.8%	36	69.1%	38	90.5%	19	75.8%	25	65.9%	29
Once a week	10.0%	10	9.1%	4	10.9%	6	0.0%	0	9.1%	3	15.9%	7
Once every 2-3 weeks	4.0%	4	0.0%	0	7.3%	4	4.8%	1	6.1%	2	2.3%	1
Monthly	5.0%	5	4.5%	2	5.5%	3	0.0%	0	0.0%	0	11.4%	5
Less often / not regularly	5.0%	5	4.5%	2	5.5%	3	0.0%	0	9.1%	3	4.5%	2
First visit today	1.0%	1	0.0%	0	1.8%	1	4.8%	1	0.0%	0	0.0%	0
Mean:		*2.77*		*2.97*		*2.59*		*3.20*		*2.78*		*2.52*
Base:		100		44		55		21		33		44
Q05 How did you travel here today?												
Walk	59.0%	59	59.1%	26	58.2%	32	61.9%	13	57.6%	19	59.1%	26
Car / Van (as driver)	19.0%	19	15.9%	7	21.8%	12	14.3%	3	15.2%	5	22.7%	10
Bus	16.0%	16	20.5%	9	12.7%	7	14.3%	3	18.2%	6	15.9%	7
Car / Van (as passenger)	3.0%	3	0.0%	0	5.5%	3	0.0%	0	6.1%	2	2.3%	1
Cycle	2.0%	2	4.5%	2	0.0%	0	4.8%	1	3.0%	1	0.0%	0
Train	1.0%	1	0.0%	0	1.8%	1	4.8%	1	0.0%	0	0.0%	0
Base:		100		44		55		21		33		44
Q06 Where did you park today? *Those who said car at Q.5*												
Car Park (public)	50.0%	11	57.1%	4	46.7%	7	66.7%	2	57.1%	4	36.4%	4
On-street	27.3%	6	42.9%	3	20.0%	3	33.3%	1	0.0%	0	45.5%	5
Car Park (private, e.g. at food store)	13.6%	3	0.0%	0	20.0%	3	0.0%	0	14.3%	1	18.2%	2
Dropped off	9.1%	2	0.0%	0	13.3%	2	0.0%	0	28.6%	2	0.0%	0
Base:		22		7		15		3		7		11

Column %ges.

	Total		Male		Female		18 - 34		35 - 54		55 +	
Q07 What do you currently like about [xxxx] centre? [MR]												
Range of shops or markets	51.0%	51	47.7%	21	54.5%	30	61.9%	13	57.6%	19	43.2%	19
Convenient to home	28.0%	28	25.0%	11	30.9%	17	38.1%	8	24.2%	8	27.3%	12
Range or quality of places to eat	27.0%	27	29.5%	13	23.6%	13	28.6%	6	30.3%	10	22.7%	10
Quality of shops or markets	25.0%	25	22.7%	10	25.5%	14	14.3%	3	33.3%	11	20.5%	9
Range or quality of pubs or bars	15.0%	15	11.4%	5	18.2%	10	14.3%	3	24.2%	8	6.8%	3
Atmosphere / Ambiance / community / friendly people	8.0%	8	6.8%	3	9.1%	5	4.8%	1	12.1%	4	6.8%	3
Range or quality of services (e.g. banks, hairdressers etc.)	6.0%	6	4.5%	2	7.3%	4	9.5%	2	6.1%	2	2.3%	1
Parks or open spaces	6.0%	6	6.8%	3	5.5%	3	9.5%	2	6.1%	2	4.5%	2
General affordability	4.0%	4	2.3%	1	5.5%	3	4.8%	1	6.1%	2	2.3%	1
It is easy to walk / cycle around	4.0%	4	4.5%	2	3.6%	2	4.8%	1	0.0%	0	6.8%	3
Habit / always used it / familiar	4.0%	4	4.5%	2	3.6%	2	9.5%	2	6.1%	2	0.0%	0
Range or quality of leisure facilities (e.g. cinema, theatre etc.)	3.0%	3	4.5%	2	1.8%	1	0.0%	0	3.0%	1	4.5%	2
Independent / local shops	3.0%	3	2.3%	1	3.6%	2	9.5%	2	0.0%	0	2.3%	1
Appearance or character of the centre	3.0%	3	0.0%	0	5.5%	3	4.8%	1	3.0%	1	2.3%	1
Charity shops	3.0%	3	4.5%	2	1.8%	1	0.0%	0	0.0%	0	6.8%	3
It is easy to get to by bus	2.0%	2	2.3%	1	1.8%	1	0.0%	0	3.0%	1	2.3%	1
Convenient to work	2.0%	2	2.3%	1	1.8%	1	4.8%	1	3.0%	1	0.0%	0
Safety of the centre	1.0%	1	2.3%	1	0.0%	0	4.8%	1	0.0%	0	0.0%	0
Cleanliness of the centre	1.0%	1	2.3%	1	0.0%	0	0.0%	0	0.0%	0	2.3%	1
Diversity of cultures / people	1.0%	1	0.0%	0	1.8%	1	0.0%	0	3.0%	1	0.0%	0
Family / friends in area	1.0%	1	2.3%	1	0.0%	0	0.0%	0	0.0%	0	2.3%	1
(Nothing)	3.0%	3	2.3%	1	3.6%	2	0.0%	0	0.0%	0	6.8%	3
(Don't know)	1.0%	1	2.3%	1	0.0%	0	0.0%	0	3.0%	1	0.0%	0
Base:		100		44		55		21		33		44
Q08 What do you currently dislike about [xxxx] centre? [MR]												
Poor range of shops	20.0%	20	20.5%	9	20.0%	11	28.6%	6	12.1%	4	22.7%	10
Congestion	19.0%	19	18.2%	8	20.0%	11	33.3%	7	18.2%	6	13.6%	6
Cleanliness of the centre	10.0%	10	13.6%	6	5.5%	3	0.0%	0	9.1%	3	15.9%	7
Appearance or character of the centre / Too many empty shops	7.0%	7	6.8%	3	7.3%	4	4.8%	1	3.0%	1	11.4%	5
People drinking on street / drug users	5.0%	5	6.8%	3	3.6%	2	4.8%	1	9.1%	3	2.3%	1
Poor quality of shops	5.0%	5	6.8%	3	3.6%	2	4.8%	1	6.1%	2	4.5%	2
Poor range or quality places to eat	3.0%	3	2.3%	1	3.6%	2	0.0%	0	3.0%	1	4.5%	2
Antisocial behaviour / crime	3.0%	3	2.3%	1	3.6%	2	4.8%	1	6.1%	2	0.0%	0
Difficult / expensive parking	2.0%	2	0.0%	0	3.6%	2	0.0%	0	6.1%	2	0.0%	0
It is difficult to walk / cycle around	2.0%	2	0.0%	0	3.6%	2	0.0%	0	6.1%	2	0.0%	0
It is difficult to get to by bus	2.0%	2	2.3%	1	1.8%	1	4.8%	1	3.0%	1	0.0%	0
General affordability	2.0%	2	0.0%	0	3.6%	2	0.0%	0	3.0%	1	2.3%	1
Parks or open spaces	2.0%	2	0.0%	0	3.6%	2	0.0%	0	6.1%	2	0.0%	0
Poor range or quality of services (e.g. banks, hairdressers etc.)	2.0%	2	2.3%	1	1.8%	1	4.8%	1	0.0%	0	2.3%	1
Poor range or quality of pubs or bars	1.0%	1	0.0%	0	1.8%	1	4.8%	1	0.0%	0	0.0%	0
Visitor accommodation or facilities	1.0%	1	2.3%	1	0.0%	0	0.0%	0	0.0%	0	2.3%	1
Poor range of leisure facilities (e.g. cinema, theatre etc.)	1.0%	1	2.3%	1	0.0%	0	0.0%	0	0.0%	0	2.3%	1
Safety of the centre	1.0%	1	0.0%	0	1.8%	1	0.0%	0	3.0%	1	0.0%	0
(Nothing)	36.0%	36	40.9%	18	32.7%	18	23.8%	5	33.3%	11	40.9%	18
Base:		100		44		55		21		33		44

Column %ges.

	Total		Male		Female		18 - 34		35 - 54		55 +	

Q09 How do you think [xxxx] centre should be improved? [MR]

Different or better shops or markets	38.0%	38	31.8%	14	43.6%	24	42.9%	9	36.4%	12	38.6%	17
Improve quality or cleanliness of public spaces	15.0%	15	15.9%	7	12.7%	7	4.8%	1	12.1%	4	22.7%	10
More or better parking, transport or cycle facilities	8.0%	8	13.6%	6	3.6%	2	4.8%	1	12.1%	4	6.8%	3
Address anitsocial behaviour / crime /alcohol / drug problem	4.0%	4	6.8%	3	1.8%	1	4.8%	1	6.1%	2	2.3%	1
Different or better places to eat or drink	4.0%	4	0.0%	0	7.3%	4	9.5%	2	3.0%	1	2.3%	1
Pedestrian areas / crossings	3.0%	3	0.0%	0	5.5%	3	4.8%	1	6.1%	2	0.0%	0
Different or better leisure facilities	3.0%	3	2.3%	1	3.6%	2	4.8%	1	0.0%	0	4.5%	2
Different or better service facilities	2.0%	2	0.0%	0	3.6%	2	4.8%	1	0.0%	0	2.3%	1
Improve road / pavements	1.0%	1	2.3%	1	0.0%	0	4.8%	1	0.0%	0	0.0%	0
Traffic control	1.0%	1	0.0%	0	1.8%	1	0.0%	0	3.0%	1	0.0%	0
(Nothing in particular)	26.0%	26	27.3%	12	25.5%	14	14.3%	3	30.3%	10	25.0%	11
(Don't know)	4.0%	4	6.8%	3	1.8%	1	9.5%	2	0.0%	0	4.5%	2
Base:		100		44		55		21		33		44

Q10 What kind of changes would you like to see to shops or markets? [MR]
Those who said Different or Better Shops or Markets at Q09

More or new independent shops	52.6%	20	57.1%	8	50.0%	12	55.6%	5	50.0%	6	52.9%	9
More shops selling clothing / footwear	44.7%	17	57.1%	8	37.5%	9	44.4%	4	58.3%	7	35.3%	6
More or new national retailers	18.4%	7	21.4%	3	16.7%	4	22.2%	2	8.3%	1	23.5%	4
Better quality shops	13.2%	5	14.3%	2	12.5%	3	0.0%	0	8.3%	1	23.5%	4
More affordable shops	7.9%	3	7.1%	1	8.3%	2	0.0%	0	16.7%	2	5.9%	1
More shops selling food / drink	5.3%	2	7.1%	1	4.2%	1	0.0%	0	8.3%	1	5.9%	1
More shops selling small household goods	2.6%	1	7.1%	1	0.0%	0	0.0%	0	0.0%	0	5.9%	1
More service facilities (e.g. Post office / bank)	2.6%	1	0.0%	0	4.2%	1	0.0%	0	0.0%	0	5.9%	1
Different types of markets (i.e. food, craft etc)	2.6%	1	0.0%	0	4.2%	1	0.0%	0	0.0%	0	5.9%	1
More shops selling toys or recreational goods	2.6%	1	7.1%	1	0.0%	0	0.0%	0	0.0%	0	5.9%	1
More shops selling electrical goods	2.6%	1	7.1%	1	0.0%	0	0.0%	0	0.0%	0	5.9%	1
More chemists or shops selling beauty products	2.6%	1	0.0%	0	4.2%	1	0.0%	0	0.0%	0	5.9%	1
More shops selling specialist goods	2.6%	1	0.0%	0	4.2%	1	0.0%	0	0.0%	0	5.9%	1
(Don't know)	7.9%	3	0.0%	0	12.5%	3	22.2%	2	8.3%	1	0.0%	0
Base:		38		14		24		9		12		17

Q11 What kind of changes would you like to see to places to eat or drink? [MR]
Those who said Different or Better Places to Eat or Drink at Q09

Better range of restaurants or cafes	25.0%	1	0.0%	0	25.0%	1	0.0%	0	0.0%	0	100.0%	1
More affordable restaurants or cafes	25.0%	1	0.0%	0	25.0%	1	0.0%	0	100.0%	1	0.0%	0
More independent restaurants or cafes	25.0%	1	0.0%	0	25.0%	1	50.0%	1	0.0%	0	0.0%	0
Better quality pubs and bars	25.0%	1	0.0%	0	25.0%	1	50.0%	1	0.0%	0	0.0%	0
(Don't know)	25.0%	1	0.0%	0	25.0%	1	50.0%	1	0.0%	0	0.0%	0
Base:		4		0		4		2		1		1

	Total		Male		Female		18 - 34		35 - 54		55 +	

Q12 What kind of changes would you like to see to leisure facilities? [MR]
Those who said Different or Better Leisure Facilities at Q09

More or better entertainment for children / families	66.7%	2	100.0%	1	50.0%	1	0.0%	0	0.0%	0	100.0%	2
More or better gym and fitness facilities	33.3%	1	0.0%	0	50.0%	1	100.0%	1	0.0%	0	0.0%	0
More or better sports facilities	33.3%	1	0.0%	0	50.0%	1	100.0%	1	0.0%	0	0.0%	0
Theatre / music venue / art gallery	33.3%	1	100.0%	1	0.0%	0	0.0%	0	0.0%	0	50.0%	1
Base:		3		1		2		1		0		2

Q13 What kind of changes would you like to see to service facilities? [MR]
Those who said Different or Service Facilties at Q09

More or better banking / financial services	100.0%	2	0.0%	0	100.0%	2	100.0%	1	0.0%	0	100.0%	1
Base:		2		0		2		1		0		1

Q15 What kind of changes would you like to see to transport or cycle facilities? [MR]
Those who said Different or Better Parking, Transport or Cycle Facilties at Q09

More frequent bus services	25.0%	2	33.3%	2	0.0%	0	100.0%	1	0.0%	0	33.3%	1
Better cycle links	12.5%	1	16.7%	1	0.0%	0	0.0%	0	25.0%	1	0.0%	0
More long stay car parking	12.5%	1	0.0%	0	50.0%	1	0.0%	0	25.0%	1	0.0%	0
More cycle parking	12.5%	1	16.7%	1	0.0%	0	0.0%	0	25.0%	1	0.0%	0
Traffic control	12.5%	1	16.7%	1	0.0%	0	0.0%	0	0.0%	0	33.3%	1
Cheaper public transport fares	12.5%	1	16.7%	1	0.0%	0	0.0%	0	0.0%	0	33.3%	1
Cheaper car parking	12.5%	1	0.0%	0	50.0%	1	0.0%	0	25.0%	1	0.0%	0
(Don't know)	25.0%	2	33.3%	2	0.0%	0	0.0%	0	25.0%	1	33.3%	1
Base:		8		6		2		1		4		3

Q16 What kind of changes would you like to see to improve quality or cleanliness of public spaces? [MR]
Those who said Improved Quality or Cleanliness of Public Spaces at Q09

More bins / recycling / regularly emptied	40.0%	6	71.4%	5	14.3%	1	0.0%	0	25.0%	1	50.0%	5
Cleaner streets or parks	33.3%	5	14.3%	1	57.1%	4	0.0%	0	50.0%	2	30.0%	3
More green spaces	13.3%	2	0.0%	0	28.6%	2	0.0%	0	50.0%	2	0.0%	0
Larger police presence	6.7%	1	0.0%	0	14.3%	1	100.0%	1	0.0%	0	0.0%	0
Floral displays/hanging baskets/greenery	6.7%	1	0.0%	0	14.3%	1	0.0%	0	0.0%	0	10.0%	1
(Don't know)	13.3%	2	14.3%	1	0.0%	0	0.0%	0	0.0%	0	20.0%	2
Base:		15		7		7		1		4		10

Q17 What one thing does [xxxx] centre do better than other places that you visit?

Shopping	24.0%	24	31.8%	14	18.2%	10	14.3%	3	27.3%	9	25.0%	11
Food / drink	15.0%	15	9.1%	4	18.2%	10	19.0%	4	6.1%	2	18.2%	8
Community / people / atmosphere	7.0%	7	9.1%	4	5.5%	3	0.0%	0	18.2%	6	2.3%	1
General Accessibility	6.0%	6	4.5%	2	7.3%	4	14.3%	3	3.0%	1	4.5%	2
Architecture / environment	4.0%	4	0.0%	0	7.3%	4	9.5%	2	0.0%	0	4.5%	2
Transport facilities	3.0%	3	2.3%	1	3.6%	2	9.5%	2	3.0%	1	0.0%	0
Community facilities	3.0%	3	2.3%	1	3.6%	2	4.8%	1	0.0%	0	4.5%	2
Diversity	1.0%	1	0.0%	0	1.8%	1	0.0%	0	3.0%	1	0.0%	0
Nothing in particular	34.0%	34	40.9%	18	29.1%	16	28.6%	6	33.3%	11	38.6%	17
(Don't know)	3.0%	3	0.0%	0	5.5%	3	0.0%	0	6.1%	2	2.3%	1
Base:		100		44		55		21		33		44

AGE Age Group

18 - 24 years	6.0%	6	2.3%	1	9.1%	5	28.6%	6	0.0%	0	0.0%	0
25 - 34 years	15.0%	15	13.6%	6	16.4%	9	71.4%	15	0.0%	0	0.0%	0
35 - 44 years	14.0%	14	13.6%	6	14.5%	8	0.0%	0	42.4%	14	0.0%	0
45 - 54 years	19.0%	19	15.9%	7	21.8%	12	0.0%	0	57.6%	19	0.0%	0
55 - 64 years	18.0%	18	15.9%	7	20.0%	11	0.0%	0	0.0%	0	40.9%	18
65 + years	26.0%	26	34.1%	15	18.2%	10	0.0%	0	0.0%	0	59.1%	26
(Prefer not to say)	2.0%	2	4.5%	2	0.0%	0	0.0%	0	0.0%	0	0.0%	0
Base:		100		44		55		21		33		44

Column %ges.

	Total		Male		Female		18 - 34		35 - 54		55 +
Q18 Do you consider yourself to be a disabled person ?											
Yes	10.0%	10	13.6%	6	7.3%	4	9.5%	2	9.1%	3	11.4%	5
No	90.0%	90	86.4%	38	92.7%	51	90.5%	19	90.9%	30	88.6%	39
Base:		100		44		55		21		33		44
Q19 What is your sex ?											
Male	44.0%	44	100.0%	44	0.0%	0	33.3%	7	39.4%	13	50.0%	22
Female	55.0%	55	0.0%	0	100.0%	55	66.7%	14	60.6%	20	47.7%	21
(Prefer not to say)	1.0%	1	0.0%	0	0.0%	0	0.0%	0	0.0%	0	2.3%	1
Base:		100		44		55		21		33		44
Q20 What is your ethnic group ?											
White British	81.0%	81	79.5%	35	81.8%	45	85.7%	18	75.8%	25	81.8%	36
White Irish	3.0%	3	6.8%	3	0.0%	0	0.0%	0	0.0%	0	6.8%	3
White Other	8.0%	8	9.1%	4	7.3%	4	4.8%	1	15.2%	5	4.5%	2
Black /African / Caribbean / Black British	3.0%	3	2.3%	1	3.6%	2	0.0%	0	6.1%	2	2.3%	1
Asian / Asian British	4.0%	4	2.3%	1	5.5%	3	9.5%	2	3.0%	1	2.3%	1
Mixed / Multi-ethnic group	0.0%	0	0.0%	0	0.0%	0	0.0%	0	0.0%	0	0.0%	0
Gypsy / Roma / Irish Traveller	0.0%	0	0.0%	0	0.0%	0	0.0%	0	0.0%	0	0.0%	0
Arab	0.0%	0	0.0%	0	0.0%	0	0.0%	0	0.0%	0	0.0%	0
(Prefer not to say)	1.0%	1	0.0%	0	1.8%	1	0.0%	0	0.0%	0	2.3%	1
Base:		100		44		55		21		33		44
Q21 What is your religion / faith ?											
No Religion	47.0%	47	36.4%	16	56.4%	31	66.7%	14	51.5%	17	36.4%	16
Buddhist	0.0%	0	0.0%	0	0.0%	0	0.0%	0	0.0%	0	0.0%	0
Christian	40.0%	40	40.9%	18	38.2%	21	19.0%	4	36.4%	12	52.3%	23
Hindu	3.0%	3	4.5%	2	1.8%	1	0.0%	0	3.0%	1	2.3%	1
Jewish	0.0%	0	0.0%	0	0.0%	0	0.0%	0	0.0%	0	0.0%	0
Muslim	2.0%	2	4.5%	2	0.0%	0	4.8%	1	3.0%	1	0.0%	0
Pagan	0.0%	0	0.0%	0	0.0%	0	0.0%	0	0.0%	0	0.0%	0
Sikh	0.0%	0	0.0%	0	0.0%	0	0.0%	0	0.0%	0	0.0%	0
Spiritual	1.0%	1	2.3%	1	0.0%	0	4.8%	1	0.0%	0	0.0%	0
Sufism	0.0%	0	0.0%	0	0.0%	0	0.0%	0	0.0%	0	0.0%	0
Druidry	0.0%	0	0.0%	0	0.0%	0	0.0%	0	0.0%	0	0.0%	0
(Prefer not to say)	7.0%	7	11.4%	5	3.6%	2	4.8%	1	6.1%	2	9.1%	4
Base:		100		44		55		21		33		44
DAY Day:											
Monday	0.0%	0	0.0%	0	0.0%	0	0.0%	0	0.0%	0	0.0%	0
Tuesday	0.0%	0	0.0%	0	0.0%	0	0.0%	0	0.0%	0	0.0%	0
Wednesday	24.0%	24	18.2%	8	29.1%	16	14.3%	3	33.3%	11	22.7%	10
Thursday	54.0%	54	59.1%	26	49.1%	27	57.1%	12	51.5%	17	52.3%	23
Friday	22.0%	22	22.7%	10	21.8%	12	28.6%	6	15.2%	5	25.0%	11
Saturday	0.0%	0	0.0%	0	0.0%	0	0.0%	0	0.0%	0	0.0%	0
Base:		100		44		55		21		33		44
LOC Location:											
Fishponds	100.0%	100	100.0%	44	100.0%	55	100.0%	21	100.0%	33	100.0%	44
Base:		100		44		55		21		33		44

Column %ges.

	Total		Male		Female		18 - 34		35 - 54		55 +	
PC Postcode												
(Refused)	2.0%	2	2.3%	1	1.8%	1	4.8%	1	3.0%	1	0.0%	0
B16 2	0.0%	0	0.0%	0	0.0%	0	0.0%	0	0.0%	0	0.0%	0
B76 2	0.0%	0	0.0%	0	0.0%	0	0.0%	0	0.0%	0	0.0%	0
BA1	0.0%	0	0.0%	0	0.0%	0	0.0%	0	0.0%	0	0.0%	0
BA1 3	0.0%	0	0.0%	0	0.0%	0	0.0%	0	0.0%	0	0.0%	0
BA1 7	0.0%	0	0.0%	0	0.0%	0	0.0%	0	0.0%	0	0.0%	0
BA1 9	0.0%	0	0.0%	0	0.0%	0	0.0%	0	0.0%	0	0.0%	0
BA11 9	0.0%	0	0.0%	0	0.0%	0	0.0%	0	0.0%	0	0.0%	0
BA13 8	0.0%	0	0.0%	0	0.0%	0	0.0%	0	0.0%	0	0.0%	0
BA14 9	0.0%	0	0.0%	0	0.0%	0	0.0%	0	0.0%	0	0.0%	0
BA15 8	0.0%	0	0.0%	0	0.0%	0	0.0%	0	0.0%	0	0.0%	0
BA2 1	0.0%	0	0.0%	0	0.0%	0	0.0%	0	0.0%	0	0.0%	0
BA2 8	0.0%	0	0.0%	0	0.0%	0	0.0%	0	0.0%	0	0.0%	0
BA2 9	0.0%	0	0.0%	0	0.0%	0	0.0%	0	0.0%	0	0.0%	0
BA4 5	0.0%	0	0.0%	0	0.0%	0	0.0%	0	0.0%	0	0.0%	0
BA5	0.0%	0	0.0%	0	0.0%	0	0.0%	0	0.0%	0	0.0%	0
BA5 6	0.0%	0	0.0%	0	0.0%	0	0.0%	0	0.0%	0	0.0%	0
BA6 6	0.0%	0	0.0%	0	0.0%	0	0.0%	0	0.0%	0	0.0%	0
BA7 8	0.0%	0	0.0%	0	0.0%	0	0.0%	0	0.0%	0	0.0%	0
BA7 9	0.0%	0	0.0%	0	0.0%	0	0.0%	0	0.0%	0	0.0%	0
BB15 9	0.0%	0	0.0%	0	0.0%	0	0.0%	0	0.0%	0	0.0%	0
BC6 2	0.0%	0	0.0%	0	0.0%	0	0.0%	0	0.0%	0	0.0%	0
BC8	0.0%	0	0.0%	0	0.0%	0	0.0%	0	0.0%	0	0.0%	0
BC8 3	0.0%	0	0.0%	0	0.0%	0	0.0%	0	0.0%	0	0.0%	0
BC9 1	0.0%	0	0.0%	0	0.0%	0	0.0%	0	0.0%	0	0.0%	0
BN1 9	1.0%	1	0.0%	0	1.8%	1	0.0%	0	3.0%	1	0.0%	0
BS	0.0%	0	0.0%	0	0.0%	0	0.0%	0	0.0%	0	0.0%	0
BS 0	0.0%	0	0.0%	0	0.0%	0	0.0%	0	0.0%	0	0.0%	0
BS1	0.0%	0	0.0%	0	0.0%	0	0.0%	0	0.0%	0	0.0%	0
BS1 1	0.0%	0	0.0%	0	0.0%	0	0.0%	0	0.0%	0	0.0%	0
BS1 2	0.0%	0	0.0%	0	0.0%	0	0.0%	0	0.0%	0	0.0%	0
BS1 3	0.0%	0	0.0%	0	0.0%	0	0.0%	0	0.0%	0	0.0%	0
BS1 4	0.0%	0	0.0%	0	0.0%	0	0.0%	0	0.0%	0	0.0%	0
BS1 5	0.0%	0	0.0%	0	0.0%	0	0.0%	0	0.0%	0	0.0%	0
BS1 6	0.0%	0	0.0%	0	0.0%	0	0.0%	0	0.0%	0	0.0%	0
BS10	0.0%	0	0.0%	0	0.0%	0	0.0%	0	0.0%	0	0.0%	0
BS10 3	0.0%	0	0.0%	0	0.0%	0	0.0%	0	0.0%	0	0.0%	0
BS10 4	0.0%	0	0.0%	0	0.0%	0	0.0%	0	0.0%	0	0.0%	0
BS10 5	1.0%	1	0.0%	0	1.8%	1	0.0%	0	3.0%	1	0.0%	0
BS10 6	0.0%	0	0.0%	0	0.0%	0	0.0%	0	0.0%	0	0.0%	0
BS10 7	1.0%	1	2.3%	1	0.0%	0	0.0%	0	0.0%	0	2.3%	1
BS11	0.0%	0	0.0%	0	0.0%	0	0.0%	0	0.0%	0	0.0%	0
BS11 0	0.0%	0	0.0%	0	0.0%	0	0.0%	0	0.0%	0	0.0%	0
BS11 3	0.0%	0	0.0%	0	0.0%	0	0.0%	0	0.0%	0	0.0%	0
BS11 7	0.0%	0	0.0%	0	0.0%	0	0.0%	0	0.0%	0	0.0%	0
BS11 9	0.0%	0	0.0%	0	0.0%	0	0.0%	0	0.0%	0	0.0%	0
BS11 B	0.0%	0	0.0%	0	0.0%	0	0.0%	0	0.0%	0	0.0%	0
BS13	0.0%	0	0.0%	0	0.0%	0	0.0%	0	0.0%	0	0.0%	0
BS13 0	0.0%	0	0.0%	0	0.0%	0	0.0%	0	0.0%	0	0.0%	0
BS13 1	0.0%	0	0.0%	0	0.0%	0	0.0%	0	0.0%	0	0.0%	0
BS13 2	0.0%	0	0.0%	0	0.0%	0	0.0%	0	0.0%	0	0.0%	0
BS13 7	0.0%	0	0.0%	0	0.0%	0	0.0%	0	0.0%	0	0.0%	0
BS13 8	0.0%	0	0.0%	0	0.0%	0	0.0%	0	0.0%	0	0.0%	0
BS13 9	0.0%	0	0.0%	0	0.0%	0	0.0%	0	0.0%	0	0.0%	0
BS14 0	0.0%	0	0.0%	0	0.0%	0	0.0%	0	0.0%	0	0.0%	0
BS14 2	0.0%	0	0.0%	0	0.0%	0	0.0%	0	0.0%	0	0.0%	0
BS14 5	0.0%	0	0.0%	0	0.0%	0	0.0%	0	0.0%	0	0.0%	0
BS14 8	0.0%	0	0.0%	0	0.0%	0	0.0%	0	0.0%	0	0.0%	0
BS14 9	0.0%	0	0.0%	0	0.0%	0	0.0%	0	0.0%	0	0.0%	0
BS15	0.0%	0	0.0%	0	0.0%	0	0.0%	0	0.0%	0	0.0%	0
BS15 1	1.0%	1	0.0%	0	1.8%	1	0.0%	0	3.0%	1	0.0%	0
BS15 2	0.0%	0	0.0%	0	0.0%	0	0.0%	0	0.0%	0	0.0%	0
BS15 3	0.0%	0	0.0%	0	0.0%	0	0.0%	0	0.0%	0	0.0%	0
BS15 4	3.0%	3	2.3%	1	3.6%	2	4.8%	1	6.1%	2	0.0%	0
BS15 6	0.0%	0	0.0%	0	0.0%	0	0.0%	0	0.0%	0	0.0%	0
BS15 8	0.0%	0	0.0%	0	0.0%	0	0.0%	0	0.0%	0	0.0%	0
BS15 9	1.0%	1	2.3%	1	0.0%	0	0.0%	0	3.0%	1	0.0%	0
BS16	0.0%	0	0.0%	0	0.0%	0	0.0%	0	0.0%	0	0.0%	0
BS16 1	7.0%	7	6.8%	3	7.3%	4	9.5%	2	6.1%	2	6.8%	3
BS16 2	27.0%	27	31.8%	14	23.6%	13	28.6%	6	12.1%	4	38.6%	17
BS16 3	21.0%	21	15.9%	7	23.6%	13	9.5%	2	27.3%	9	22.7%	10
BS16 4	2.0%	2	2.3%	1	1.8%	1	9.5%	2	0.0%	0	0.0%	0

Column %ges.

	Total		Male		Female		18 - 34		35 - 54		55 +	
BS16 5	12.0%	12	11.4%	5	12.7%	7	9.5%	2	15.2%	5	11.4%	5
BS16 6	4.0%	4	2.3%	1	5.5%	3	4.8%	1	3.0%	1	4.5%	2
BS16 7	2.0%	2	4.5%	2	0.0%	0	0.0%	0	3.0%	1	2.3%	1
BS16 8	2.0%	2	2.3%	1	1.8%	1	4.8%	1	0.0%	0	2.3%	1
BS2	0.0%	0	0.0%	0	0.0%	0	0.0%	0	0.0%	0	0.0%	0
BS2 0	0.0%	0	0.0%	0	0.0%	0	0.0%	0	0.0%	0	0.0%	0
BS2 8	0.0%	0	0.0%	0	0.0%	0	0.0%	0	0.0%	0	0.0%	0
BS2 9	0.0%	0	0.0%	0	0.0%	0	0.0%	0	0.0%	0	0.0%	0
BS20 0	0.0%	0	0.0%	0	0.0%	0	0.0%	0	0.0%	0	0.0%	0
BS20 6	0.0%	0	0.0%	0	0.0%	0	0.0%	0	0.0%	0	0.0%	0
BS20 8	0.0%	0	0.0%	0	0.0%	0	0.0%	0	0.0%	0	0.0%	0
BS21 5	0.0%	0	0.0%	0	0.0%	0	0.0%	0	0.0%	0	0.0%	0
BS22 8	0.0%	0	0.0%	0	0.0%	0	0.0%	0	0.0%	0	0.0%	0
BS23	0.0%	0	0.0%	0	0.0%	0	0.0%	0	0.0%	0	0.0%	0
BS23 2	0.0%	0	0.0%	0	0.0%	0	0.0%	0	0.0%	0	0.0%	0
BS26 2	0.0%	0	0.0%	0	0.0%	0	0.0%	0	0.0%	0	0.0%	0
BS3	0.0%	0	0.0%	0	0.0%	0	0.0%	0	0.0%	0	0.0%	0
BS3 1	0.0%	0	0.0%	0	0.0%	0	0.0%	0	0.0%	0	0.0%	0
BS3 2	0.0%	0	0.0%	0	0.0%	0	0.0%	0	0.0%	0	0.0%	0
BS3 3	0.0%	0	0.0%	0	0.0%	0	0.0%	0	0.0%	0	0.0%	0
BS3 4	1.0%	1	2.3%	1	0.0%	0	0.0%	0	0.0%	0	2.3%	1
BS3 5	1.0%	1	2.3%	1	0.0%	0	4.8%	1	0.0%	0	0.0%	0
BS3 7	0.0%	0	0.0%	0	0.0%	0	0.0%	0	0.0%	0	0.0%	0
BS3 9	0.0%	0	0.0%	0	0.0%	0	0.0%	0	0.0%	0	0.0%	0
BS30 0	0.0%	0	0.0%	0	0.0%	0	0.0%	0	0.0%	0	0.0%	0
BS30 9	0.0%	0	0.0%	0	0.0%	0	0.0%	0	0.0%	0	0.0%	0
BS32 0	0.0%	0	0.0%	0	0.0%	0	0.0%	0	0.0%	0	0.0%	0
BS32 3	0.0%	0	0.0%	0	0.0%	0	0.0%	0	0.0%	0	0.0%	0
BS32 4	0.0%	0	0.0%	0	0.0%	0	0.0%	0	0.0%	0	0.0%	0
BS32 6	0.0%	0	0.0%	0	0.0%	0	0.0%	0	0.0%	0	0.0%	0
BS32 8	0.0%	0	0.0%	0	0.0%	0	0.0%	0	0.0%	0	0.0%	0
BS34 5	0.0%	0	0.0%	0	0.0%	0	0.0%	0	0.0%	0	0.0%	0
BS34 6	0.0%	0	0.0%	0	0.0%	0	0.0%	0	0.0%	0	0.0%	0
BS34 7	0.0%	0	0.0%	0	0.0%	0	0.0%	0	0.0%	0	0.0%	0
BS34 8	1.0%	1	0.0%	0	1.8%	1	0.0%	0	0.0%	0	2.3%	1
BS35 1	0.0%	0	0.0%	0	0.0%	0	0.0%	0	0.0%	0	0.0%	0
BS35 3	0.0%	0	0.0%	0	0.0%	0	0.0%	0	0.0%	0	0.0%	0
BS35 4	0.0%	0	0.0%	0	0.0%	0	0.0%	0	0.0%	0	0.0%	0
BS35 5	0.0%	0	0.0%	0	0.0%	0	0.0%	0	0.0%	0	0.0%	0
BS36 1	0.0%	0	0.0%	0	0.0%	0	0.0%	0	0.0%	0	0.0%	0
BS36 2	0.0%	0	0.0%	0	0.0%	0	0.0%	0	0.0%	0	0.0%	0
BS37 5	0.0%	0	0.0%	0	0.0%	0	0.0%	0	0.0%	0	0.0%	0
BS39 4	0.0%	0	0.0%	0	0.0%	0	0.0%	0	0.0%	0	0.0%	0
BS4	0.0%	0	0.0%	0	0.0%	0	0.0%	0	0.0%	0	0.0%	0
BS4 1	0.0%	0	0.0%	0	0.0%	0	0.0%	0	0.0%	0	0.0%	0
BS4 2	1.0%	1	2.3%	1	0.0%	0	0.0%	0	0.0%	0	0.0%	0
BS4 3	0.0%	0	0.0%	0	0.0%	0	0.0%	0	0.0%	0	0.0%	0
BS4 4	0.0%	0	0.0%	0	0.0%	0	0.0%	0	0.0%	0	0.0%	0
BS4 5	0.0%	0	0.0%	0	0.0%	0	0.0%	0	0.0%	0	0.0%	0
BS4 7	0.0%	0	0.0%	0	0.0%	0	0.0%	0	0.0%	0	0.0%	0
BS40 8	0.0%	0	0.0%	0	0.0%	0	0.0%	0	0.0%	0	0.0%	0
BS40 9	0.0%	0	0.0%	0	0.0%	0	0.0%	0	0.0%	0	0.0%	0
BS41 9	0.0%	0	0.0%	0	0.0%	0	0.0%	0	0.0%	0	0.0%	0
BS48 3	0.0%	0	0.0%	0	0.0%	0	0.0%	0	0.0%	0	0.0%	0
BS48 7	0.0%	0	0.0%	0	0.0%	0	0.0%	0	0.0%	0	0.0%	0
BS48 9	0.0%	0	0.0%	0	0.0%	0	0.0%	0	0.0%	0	0.0%	0
BS5	0.0%	0	0.0%	0	0.0%	0	0.0%	0	0.0%	0	0.0%	0
BS5 0	0.0%	0	0.0%	0	0.0%	0	0.0%	0	0.0%	0	0.0%	0
BS5 1	0.0%	0	0.0%	0	0.0%	0	0.0%	0	0.0%	0	0.0%	0
BS5 2	0.0%	0	0.0%	0	0.0%	0	0.0%	0	0.0%	0	0.0%	0
BS5 3	0.0%	0	0.0%	0	0.0%	0	0.0%	0	0.0%	0	0.0%	0
BS5 4	0.0%	0	0.0%	0	0.0%	0	0.0%	0	0.0%	0	0.0%	0
BS5 6	5.0%	5	6.8%	3	3.6%	2	4.8%	1	3.0%	1	4.5%	2
BS5 7	1.0%	1	0.0%	0	1.8%	1	0.0%	0	3.0%	1	0.0%	0
BS5 8	1.0%	1	0.0%	0	1.8%	1	4.8%	1	0.0%	0	0.0%	0
BS5 9	0.0%	0	0.0%	0	0.0%	0	0.0%	0	0.0%	0	0.0%	0
BS6	0.0%	0	0.0%	0	0.0%	0	0.0%	0	0.0%	0	0.0%	0
BS6 0	0.0%	0	0.0%	0	0.0%	0	0.0%	0	0.0%	0	0.0%	0
BS6 3	0.0%	0	0.0%	0	0.0%	0	0.0%	0	0.0%	0	0.0%	0
BS6 5	0.0%	0	0.0%	0	0.0%	0	0.0%	0	0.0%	0	0.0%	0
BS6 6	0.0%	0	0.0%	0	0.0%	0	0.0%	0	0.0%	0	0.0%	0
BS6 7	0.0%	0	0.0%	0	0.0%	0	0.0%	0	0.0%	0	0.0%	0
BS7	0.0%	0	0.0%	0	0.0%	0	0.0%	0	0.0%	0	0.0%	0
BS7 0	0.0%	0	0.0%	0	0.0%	0	0.0%	0	0.0%	0	0.0%	0

Column %ges.

	Total		Male		Female		18 - 34		35 - 54		55 +	
BS7 4	0.0%	0	0.0%	0	0.0%	0	0.0%	0	0.0%	0	0.0%	0
BS7 6	0.0%	0	0.0%	0	0.0%	0	0.0%	0	0.0%	0	0.0%	0
BS7 8	0.0%	0	0.0%	0	0.0%	0	0.0%	0	0.0%	0	0.0%	0
BS7 9	1.0%	1	0.0%	0	1.8%	1	0.0%	0	3.0%	1	0.0%	0
BS8	0.0%	0	0.0%	0	0.0%	0	0.0%	0	0.0%	0	0.0%	0
BS8 1	0.0%	0	0.0%	0	0.0%	0	0.0%	0	0.0%	0	0.0%	0
BS8 2	0.0%	0	0.0%	0	0.0%	0	0.0%	0	0.0%	0	0.0%	0
BS8 3	0.0%	0	0.0%	0	0.0%	0	0.0%	0	0.0%	0	0.0%	0
BS8 4	0.0%	0	0.0%	0	0.0%	0	0.0%	0	0.0%	0	0.0%	0
BS8 7	0.0%	0	0.0%	0	0.0%	0	0.0%	0	0.0%	0	0.0%	0
BS9	0.0%	0	0.0%	0	0.0%	0	0.0%	0	0.0%	0	0.0%	0
BS9 0	0.0%	0	0.0%	0	0.0%	0	0.0%	0	0.0%	0	0.0%	0
BS9 1	0.0%	0	0.0%	0	0.0%	0	0.0%	0	0.0%	0	0.0%	0
BS9 2	0.0%	0	0.0%	0	0.0%	0	0.0%	0	0.0%	0	0.0%	0
BS9 3	0.0%	0	0.0%	0	0.0%	0	0.0%	0	0.0%	0	0.0%	0
BS9 4	0.0%	0	0.0%	0	0.0%	0	0.0%	0	0.0%	0	0.0%	0
BS9 5	0.0%	0	0.0%	0	0.0%	0	0.0%	0	0.0%	0	0.0%	0
BS9 6	0.0%	0	0.0%	0	0.0%	0	0.0%	0	0.0%	0	0.0%	0
BS9 7	0.0%	0	0.0%	0	0.0%	0	0.0%	0	0.0%	0	0.0%	0
CB2 8	0.0%	0	0.0%	0	0.0%	0	0.0%	0	0.0%	0	0.0%	0
CF22 7	0.0%	0	0.0%	0	0.0%	0	0.0%	0	0.0%	0	0.0%	0
CF83 1	0.0%	0	0.0%	0	0.0%	0	0.0%	0	0.0%	0	0.0%	0
DE55	0.0%	0	0.0%	0	0.0%	0	0.0%	0	0.0%	0	0.0%	0
DN35 8	0.0%	0	0.0%	0	0.0%	0	0.0%	0	0.0%	0	0.0%	0
EX8 5	0.0%	0	0.0%	0	0.0%	0	0.0%	0	0.0%	0	0.0%	0
G12 5	0.0%	0	0.0%	0	0.0%	0	0.0%	0	0.0%	0	0.0%	0
G24 4	0.0%	0	0.0%	0	0.0%	0	0.0%	0	0.0%	0	0.0%	0
GL12 7	0.0%	0	0.0%	0	0.0%	0	0.0%	0	0.0%	0	0.0%	0
GL20 6	0.0%	0	0.0%	0	0.0%	0	0.0%	0	0.0%	0	0.0%	0
GL53 7	0.0%	0	0.0%	0	0.0%	0	0.0%	0	0.0%	0	0.0%	0
GL7	0.0%	0	0.0%	0	0.0%	0	0.0%	0	0.0%	0	0.0%	0
JE2 4	0.0%	0	0.0%	0	0.0%	0	0.0%	0	0.0%	0	0.0%	0
LL63 5	1.0%	1	0.0%	0	1.8%	1	0.0%	0	3.0%	1	0.0%	0
ML12 6	0.0%	0	0.0%	0	0.0%	0	0.0%	0	0.0%	0	0.0%	0
PL3 6	0.0%	0	0.0%	0	0.0%	0	0.0%	0	0.0%	0	0.0%	0
PR3	0.0%	0	0.0%	0	0.0%	0	0.0%	0	0.0%	0	0.0%	0
RG27 9	0.0%	0	0.0%	0	0.0%	0	0.0%	0	0.0%	0	0.0%	0
S3 5	0.0%	0	0.0%	0	0.0%	0	0.0%	0	0.0%	0	0.0%	0
SA46 0	0.0%	0	0.0%	0	0.0%	0	0.0%	0	0.0%	0	0.0%	0
SE21	0.0%	0	0.0%	0	0.0%	0	0.0%	0	0.0%	0	0.0%	0
SK6 8	0.0%	0	0.0%	0	0.0%	0	0.0%	0	0.0%	0	0.0%	0
SW19	0.0%	0	0.0%	0	0.0%	0	0.0%	0	0.0%	0	0.0%	0
TN1 2	0.0%	0	0.0%	0	0.0%	0	0.0%	0	0.0%	0	0.0%	0
WR10 3	0.0%	0	0.0%	0	0.0%	0	0.0%	0	0.0%	0	0.0%	0
Base:		100		44		55		21		33		44

Column %ges.

Appendix 6:

Data Tabulations

By Gloucester Road

	Total		Male		Female		18 - 34		35 - 54		55 +	

Q01 What is the main purpose of your visit to [xxxx] centre today?.

Visiting the shops	57.9%	88	55.6%	35	59.6%	53	46.9%	15	44.4%	20	70.7%	53
Visiting pub / café / restaurant	7.9%	12	6.3%	4	9.0%	8	6.3%	2	17.8%	8	2.7%	2
Work here	7.2%	11	11.1%	7	4.5%	4	9.4%	3	13.3%	6	2.7%	2
Walking / running through / walking dog	7.2%	11	11.1%	7	4.5%	4	15.6%	5	4.4%	2	5.3%	4
Visiting bank or other services (hairdresser, post office, solicitor etc.)	6.6%	10	4.8%	3	7.9%	7	9.4%	3	8.9%	4	4.0%	3
Education	2.0%	3	1.6%	1	2.2%	2	3.1%	1	4.4%	2	0.0%	0
Live close by / passing through	2.0%	3	1.6%	1	2.2%	2	3.1%	1	0.0%	0	2.7%	2
Exercise	2.0%	3	3.2%	2	1.1%	1	3.1%	1	0.0%	0	2.7%	2
Medical services	2.0%	3	1.6%	1	2.2%	2	0.0%	0	4.4%	2	1.3%	1
Meeting friends / family	2.0%	3	1.6%	1	2.2%	2	0.0%	0	2.2%	1	2.7%	2
Park or open spaces	1.3%	2	0.0%	0	2.2%	2	3.1%	1	0.0%	0	1.3%	1
Visiting an entertainment / leisure facility	1.3%	2	1.6%	1	1.1%	1	0.0%	0	0.0%	0	2.7%	2
Travel connections	0.7%	1	0.0%	0	1.1%	1	0.0%	0	0.0%	0	1.3%	1
Base:		152		63		89		32		45		75

Q02 What else, if anything, will you be doing in [xxxx] centre today? [MR]

Visiting the shops	17.8%	27	19.0%	12	16.9%	15	18.8%	6	26.7%	12	12.0%	9
Visiting pub / café / restaurant	11.8%	18	14.3%	9	10.1%	9	6.3%	2	15.6%	7	12.0%	9
Visiting bank or other services (hairdresser, post office, solicitor etc.)	4.6%	7	4.8%	3	4.5%	4	0.0%	0	2.2%	1	8.0%	6
Walking / running through / walking dog	2.6%	4	3.2%	2	2.2%	2	6.3%	2	0.0%	0	2.7%	2
Browsing	2.6%	4	1.6%	1	3.4%	3	0.0%	0	4.4%	2	2.7%	2
Visiting an entertainment / leisure facility	2.0%	3	0.0%	0	3.4%	3	6.3%	2	0.0%	0	1.3%	1
Education	1.3%	2	1.6%	1	1.1%	1	3.1%	1	2.2%	1	0.0%	0
Medical services	1.3%	2	0.0%	0	2.2%	2	0.0%	0	2.2%	1	1.3%	1
Travel connections	0.7%	1	0.0%	0	1.1%	1	0.0%	0	0.0%	0	1.3%	1
Park or open spaces	0.7%	1	0.0%	0	1.1%	1	3.1%	1	0.0%	0	0.0%	0
Nothing else	55.9%	85	55.6%	35	56.2%	50	56.3%	18	46.7%	21	61.3%	46
Base:		152		63		89		32		45		75

Q02X Q01/2 Any mention [MR]

Visiting the shops	75.7%	115	74.6%	47	76.4%	68	65.6%	21	71.1%	32	82.7%	62
Visiting pub / café / restaurant	19.7%	30	20.6%	13	19.1%	17	12.5%	4	33.3%	15	14.7%	11
Visiting bank or other services (hairdresser, post office, solicitor etc.)	11.2%	17	9.5%	6	12.4%	11	9.4%	3	11.1%	5	12.0%	9
Walking / running through / walking dog	9.9%	15	14.3%	9	6.7%	6	21.9%	7	4.4%	2	8.0%	6
Work here	7.2%	11	11.1%	7	4.5%	4	9.4%	3	13.3%	6	2.7%	2
Education	3.3%	5	3.2%	2	3.4%	3	6.3%	2	6.7%	3	0.0%	0
Visiting an entertainment / leisure facility	3.3%	5	1.6%	1	4.5%	4	6.3%	2	0.0%	0	4.0%	3
Medical services	3.3%	5	1.6%	1	4.5%	4	0.0%	0	6.7%	3	2.7%	2
Browsing	2.6%	4	1.6%	1	3.4%	3	0.0%	0	4.4%	2	2.7%	2
Exercise	2.0%	3	3.2%	2	1.1%	1	3.1%	1	0.0%	0	2.7%	2
Live close by / passing through	2.0%	3	1.6%	1	2.2%	2	3.1%	1	0.0%	0	2.7%	2
Meeting friends / family	2.0%	3	1.6%	1	2.2%	2	0.0%	0	2.2%	1	2.7%	2
Park or open spaces	2.0%	3	0.0%	0	3.4%	3	6.3%	2	0.0%	0	1.3%	1
Travel connections	1.3%	2	0.0%	0	2.2%	2	0.0%	0	0.0%	0	2.7%	2
Base:		152		63		89		32		45		75

	Total		Male		Female		18 - 34		35 - 54		55 +	
Mean Score (Hours)												
Q03 How long will you spend in [xxxx] centre today?												
Less than one hour	49.3%	75	55.6%	35	44.9%	40	50.0%	16	35.6%	16	57.3%	43
1-2 hours	38.2%	58	28.6%	18	44.9%	40	37.5%	12	44.4%	20	34.7%	26
2-4 hours	6.6%	10	7.9%	5	5.6%	5	6.3%	2	11.1%	5	4.0%	3
4-6 hours	1.3%	2	0.0%	0	2.2%	2	0.0%	0	2.2%	1	1.3%	1
Over 6 hours	3.9%	6	6.3%	4	2.2%	2	6.3%	2	4.4%	2	2.7%	2
(Don't know)	0.7%	1	1.6%	1	0.0%	0	0.0%	0	2.2%	1	0.0%	0
Mean:		*1.41*		*1.48*		*1.36*		*1.50*		*1.68*		*1.21*
Base:		152		63		89		32		45		75
Mean Score (Visits per week)												
Q04 How often do you visit [xxxx] centre?												
More than once a week	75.0%	114	77.8%	49	73.0%	65	75.0%	24	64.4%	29	81.3%	61
Once a week	11.2%	17	9.5%	6	12.4%	11	9.4%	3	15.6%	7	9.3%	7
Once every 2-3 weeks	5.3%	8	6.3%	4	4.5%	4	6.3%	2	8.9%	4	2.7%	2
Monthly	2.0%	3	3.2%	2	1.1%	1	6.3%	2	2.2%	1	0.0%	0
Less often / not regularly	5.9%	9	3.2%	2	7.9%	7	0.0%	0	8.9%	4	6.7%	5
First visit today	0.7%	1	0.0%	0	1.1%	1	3.1%	1	0.0%	0	0.0%	0
Mean:		*2.78*		*2.86*		*2.71*		*2.77*		*2.47*		*2.96*
Base:		152		63		89		32		45		75
Q05 How did you travel here today?												
Walk	71.7%	109	73.0%	46	70.8%	63	71.9%	23	68.9%	31	73.3%	55
Car / Van (as driver)	14.5%	22	11.1%	7	16.9%	15	3.1%	1	17.8%	8	17.3%	13
Cycle	5.9%	9	9.5%	6	3.4%	3	6.3%	2	6.7%	3	5.3%	4
Bus	4.6%	7	6.3%	4	3.4%	3	15.6%	5	2.2%	1	1.3%	1
Car / Van (as passenger)	2.6%	4	0.0%	0	4.5%	4	3.1%	1	2.2%	1	2.7%	2
E-scooter	0.7%	1	0.0%	0	1.1%	1	0.0%	0	2.2%	1	0.0%	0
Base:		152		63		89		32		45		75
Q06 Where did you park today? *Those who said car at Q.5*												
On-street	69.2%	18	85.7%	6	63.2%	12	50.0%	1	77.8%	7	66.7%	10
Dropped off	15.4%	4	0.0%	0	21.1%	4	50.0%	1	11.1%	1	13.3%	2
Garage	7.7%	2	0.0%	0	10.5%	2	0.0%	0	0.0%	0	13.3%	2
Car Park (private, e.g. at food store)	3.8%	1	0.0%	0	5.3%	1	0.0%	0	0.0%	0	6.7%	1
Car Park (public)	3.8%	1	14.3%	1	0.0%	0	0.0%	0	11.1%	1	0.0%	0
Base:		26		7		19		2		9		15

Column %ges.

	Total		Male		Female		18 - 34		35 - 54		55 +	

Q07 What do you currently like about [xxxx] centre? [MR]

Range of shops or markets	59.9%	91	61.9%	39	58.4%	52	50.0%	16	68.9%	31	58.7%	44
Independent / local shops	32.9%	50	23.8%	15	39.3%	35	43.8%	14	24.4%	11	33.3%	25
Convenient to home	25.7%	39	17.5%	11	31.5%	28	15.6%	5	22.2%	10	32.0%	24
Range or quality of places to eat	24.3%	37	19.0%	12	28.1%	25	21.9%	7	28.9%	13	22.7%	17
Quality of shops or markets	21.1%	32	12.7%	8	27.0%	24	12.5%	4	31.1%	14	18.7%	14
Atmosphere / Ambiance / community / friendly people	17.8%	27	17.5%	11	18.0%	16	12.5%	4	13.3%	6	22.7%	17
Range or quality of pubs or bars	11.8%	18	12.7%	8	11.2%	10	15.6%	5	13.3%	6	9.3%	7
Has everything required	10.5%	16	12.7%	8	9.0%	8	9.4%	3	13.3%	6	9.3%	7
It is easy to walk / cycle around	5.9%	9	4.8%	3	6.7%	6	9.4%	3	13.3%	6	0.0%	0
Appearance or character of the centre	4.6%	7	7.9%	5	2.2%	2	6.3%	2	8.9%	4	1.3%	1
Diversity of cultures / people	4.6%	7	6.3%	4	3.4%	3	6.3%	2	6.7%	3	2.7%	2
It is easy to get to by bus	3.9%	6	0.0%	0	6.7%	6	6.3%	2	2.2%	1	4.0%	3
Good / cheap parking	3.9%	6	4.8%	3	3.4%	3	3.1%	1	2.2%	1	5.3%	4
Range or quality of services (e.g. banks, hairdressers etc.)	3.3%	5	1.6%	1	4.5%	4	3.1%	1	2.2%	1	4.0%	3
Parks or open spaces	3.3%	5	1.6%	1	4.5%	4	0.0%	0	4.4%	2	4.0%	3
General affordability	2.6%	4	1.6%	1	3.4%	3	0.0%	0	4.4%	2	2.7%	2
Convenient to work	2.6%	4	1.6%	1	3.4%	3	0.0%	0	6.7%	3	1.3%	1
Habit / always used it / familiar	2.6%	4	1.6%	1	3.4%	3	0.0%	0	6.7%	3	1.3%	1
Range or quality of leisure facilities (e.g. cinema, theatre etc.)	2.0%	3	1.6%	1	2.2%	2	6.3%	2	2.2%	1	0.0%	0
General accessibility	2.0%	3	1.6%	1	2.2%	2	9.4%	3	0.0%	0	0.0%	0
Safety of the centre	1.3%	2	0.0%	0	2.2%	2	3.1%	1	0.0%	0	1.3%	1
Charity shops	1.3%	2	0.0%	0	2.2%	2	6.3%	2	0.0%	0	0.0%	0
It is easy to get to by train	0.7%	1	0.0%	0	1.1%	1	0.0%	0	2.2%	1	0.0%	0
Cleanliness of the centre	0.7%	1	0.0%	0	1.1%	1	0.0%	0	2.2%	1	0.0%	0
(Don't know)	0.7%	1	0.0%	0	1.1%	1	3.1%	1	0.0%	0	0.0%	0
Base:		152		63		89		32		45		75

Column %ges.

	Total		Male		Female		18 - 34		35 - 54		55 +	
Q08 What do you currently dislike about [xxxx] centre? [MR]												
Congestion	35.5%	54	30.2%	19	39.3%	35	31.3%	10	35.6%	16	37.3%	28
Difficult / expensive parking	15.8%	24	14.3%	9	16.9%	15	12.5%	4	17.8%	8	16.0%	12
Cleanliness of the centre	10.5%	16	7.9%	5	12.4%	11	0.0%	0	15.6%	7	12.0%	9
It is difficult to walk / cycle around	9.2%	14	9.5%	6	9.0%	8	15.6%	5	11.1%	5	5.3%	4
Air / noise pollution	5.3%	8	3.2%	2	6.7%	6	12.5%	4	6.7%	3	1.3%	1
Appearance or character of the centre / Too many empty shops	3.3%	5	3.2%	2	3.4%	3	3.1%	1	2.2%	1	4.0%	3
Antisocial behaviour / crime	3.3%	5	3.2%	2	3.4%	3	0.0%	0	2.2%	1	5.3%	4
Poor range of shops	2.0%	3	3.2%	2	1.1%	1	3.1%	1	2.2%	1	1.3%	1
Poor range or quality of services (e.g. banks, hairdressers etc.)	2.0%	3	4.8%	3	0.0%	0	0.0%	0	2.2%	1	2.7%	2
Safety of the centre	2.0%	3	1.6%	1	2.2%	2	0.0%	0	0.0%	0	4.0%	3
Poor range or quality of pubs or bars	1.3%	2	3.2%	2	0.0%	0	0.0%	0	2.2%	1	1.3%	1
People drinking on street / drug users	1.3%	2	0.0%	0	2.2%	2	3.1%	1	2.2%	1	0.0%	0
Visitor accommodation or facilities	1.3%	2	0.0%	0	2.2%	2	0.0%	0	0.0%	0	2.7%	2
General affordability	1.3%	2	0.0%	0	2.2%	2	0.0%	0	2.2%	1	1.3%	1
Poor range or quality places to eat	1.3%	2	1.6%	1	1.1%	1	0.0%	0	0.0%	0	2.7%	2
Parks or open spaces	1.3%	2	0.0%	0	2.2%	2	3.1%	1	2.2%	1	0.0%	0
It is difficult to get to by train	0.7%	1	1.6%	1	0.0%	0	0.0%	0	2.2%	1	0.0%	0
It is difficult to get to by bus	0.7%	1	0.0%	0	1.1%	1	0.0%	0	0.0%	0	1.3%	1
General accessibility	0.7%	1	0.0%	0	1.1%	1	0.0%	0	0.0%	0	1.3%	1
Poor range of leisure facilities (e.g. cinema, theatre etc.)	0.7%	1	0.0%	0	1.1%	1	0.0%	0	2.2%	1	0.0%	0
(Nothing)	22.4%	34	33.3%	21	14.6%	13	34.4%	11	13.3%	6	22.7%	17
(Don't know)	2.6%	4	3.2%	2	2.2%	2	3.1%	1	0.0%	0	4.0%	3
Base:		152		63		89		32		45		75
Q09 How do you think [xxxx] centre should be improved? [MR]												
More or better parking, transport or cycle facilities	32.2%	49	31.7%	20	32.6%	29	21.9%	7	40.0%	18	32.0%	24
Improve quality or cleanliness of public spaces	21.7%	33	20.6%	13	22.5%	20	25.0%	8	24.4%	11	18.7%	14
Traffic control	11.8%	18	11.1%	7	12.4%	11	3.1%	1	13.3%	6	14.7%	11
Different or better shops or markets	7.2%	11	4.8%	3	9.0%	8	6.3%	2	6.7%	3	8.0%	6
Improve road / pavements	4.6%	7	3.2%	2	5.6%	5	3.1%	1	0.0%	0	8.0%	6
Pedestrian areas / crossings	4.6%	7	6.3%	4	3.4%	3	9.4%	3	2.2%	1	4.0%	3
General affordability	3.3%	5	3.2%	2	3.4%	3	6.3%	2	2.2%	1	2.7%	2
Different or better service facilities	2.0%	3	0.0%	0	3.4%	3	3.1%	1	2.2%	1	1.3%	1
Different or better leisure facilities	1.3%	2	1.6%	1	1.1%	1	0.0%	0	2.2%	1	1.3%	1
Different or better places to eat or drink	1.3%	2	0.0%	0	2.2%	2	3.1%	1	0.0%	0	1.3%	1
Address anitsocial behaviour / crime /alcohol / drug problem	1.3%	2	0.0%	0	2.2%	2	3.1%	1	0.0%	0	1.3%	1
Address homelessness	0.7%	1	1.6%	1	0.0%	0	0.0%	0	0.0%	0	1.3%	1
Community engagement	0.7%	1	0.0%	0	1.1%	1	0.0%	0	0.0%	0	1.3%	1
Improve lighting	0.7%	1	1.6%	1	0.0%	0	0.0%	0	0.0%	0	1.3%	1
General upkeep /refurbishment / modernise	0.7%	1	0.0%	0	1.1%	1	3.1%	1	0.0%	0	0.0%	0
Public restrooms	0.7%	1	0.0%	0	1.1%	1	0.0%	0	0.0%	0	1.3%	1
(Nothing in particular)	11.2%	17	14.3%	9	9.0%	8	15.6%	5	6.7%	3	12.0%	9
(Don't know)	10.5%	16	14.3%	9	7.9%	7	9.4%	3	13.3%	6	9.3%	7
Base:		152		63		89		32		45		75

Column %ges.

	Total		Male		Female		18 - 34		35 - 54		55 +	

Q10 What kind of changes would you like to see to shops or markets? [MR]
Those who said Different or Better Shops or Markets at Q09

More affordable shops	18.2%	2	0.0%	0	25.0%	2	100.0%	2	0.0%	0	0.0%	0
More or new independent shops	18.2%	2	0.0%	0	25.0%	2	50.0%	1	33.3%	1	0.0%	0
More shops selling clothing / footwear	18.2%	2	33.3%	1	12.5%	1	0.0%	0	0.0%	0	33.3%	2
More frequent markets	9.1%	1	0.0%	0	12.5%	1	0.0%	0	0.0%	0	16.7%	1
More or new national retailers	9.1%	1	0.0%	0	12.5%	1	0.0%	0	33.3%	1	0.0%	0
Fewer cafes / services	9.1%	1	0.0%	0	12.5%	1	0.0%	0	0.0%	0	16.7%	1
More service facilities (e.g. Post office / bank)	9.1%	1	33.3%	1	0.0%	0	0.0%	0	0.0%	0	16.7%	1
(Don't know)	45.5%	5	66.7%	2	37.5%	3	0.0%	0	33.3%	1	66.7%	4
Base:		11		3		8		2		3		6

Q11 What kind of changes would you like to see to places to eat or drink? [MR]
Those who said Different or Better Places to Eat or Drink at Q09

Better range of restaurants or cafes	50.0%	1	0.0%	0	50.0%	1	100.0%	1	0.0%	0	0.0%	0
Better range of pubs and bars	50.0%	1	0.0%	0	50.0%	1	100.0%	1	0.0%	0	0.0%	0
(Don't know)	50.0%	1	0.0%	0	50.0%	1	0.0%	0	0.0%	0	100.0%	1
Base:		2		0		2		1		0		1

Q12 What kind of changes would you like to see to leisure facilities? [MR]
Those who said Different or Better Leisure Facilities at Q09

(Don't know)	100.0%	2	100.0%	1	100.0%	1	0.0%	0	100.0%	1	100.0%	1
Base:		2		1		1		0		1		1

Q13 What kind of changes would you like to see to service facilities? [MR]
Those who said Different or Service Facilties at Q09

More recycling options	33.3%	1	0.0%	0	33.3%	1	100.0%	1	0.0%	0	0.0%	0
(Don't know)	66.7%	2	0.0%	0	66.7%	2	0.0%	0	100.0%	1	100.0%	1
Base:		3		0		3		1		1		1

Q15 What kind of changes would you like to see to transport or cycle facilities? [MR]
Those who said Different or Better Parking, Transport or Cycle Facilties at Q09

Better cycle links	22.4%	11	25.0%	5	20.7%	6	42.9%	3	33.3%	6	8.3%	2
More short stay car parking	22.4%	11	15.0%	3	27.6%	8	42.9%	3	16.7%	3	20.8%	5
Better located parking	20.4%	10	25.0%	5	17.2%	5	28.6%	2	16.7%	3	20.8%	5
More long stay car parking	18.4%	9	10.0%	2	24.1%	7	42.9%	3	16.7%	3	12.5%	3
Traffic control	14.3%	7	25.0%	5	6.9%	2	0.0%	0	16.7%	3	16.7%	4
Residential parking	10.2%	5	20.0%	4	3.4%	1	0.0%	0	11.1%	2	12.5%	3
Cheaper public transport fares	6.1%	3	0.0%	0	10.3%	3	0.0%	0	5.6%	1	8.3%	2
More frequent train services	4.1%	2	10.0%	2	0.0%	0	14.3%	1	5.6%	1	0.0%	0
Cheaper car parking	4.1%	2	0.0%	0	6.9%	2	14.3%	1	0.0%	0	4.2%	1
More disabled car parking	2.0%	1	0.0%	0	3.4%	1	0.0%	0	0.0%	0	4.2%	1
More cycle parking	2.0%	1	0.0%	0	3.4%	1	0.0%	0	0.0%	0	4.2%	1
Better located cycle parking	2.0%	1	0.0%	0	3.4%	1	0.0%	0	5.6%	1	0.0%	0
More frequent bus services	2.0%	1	0.0%	0	3.4%	1	0.0%	0	0.0%	0	4.2%	1
(Don't know)	16.3%	8	10.0%	2	20.7%	6	14.3%	1	22.2%	4	12.5%	3
Base:		49		20		29		7		18		24

	Total		Male		Female		18 - 34		35 - 54		55 +	
Q16 What kind of changes would you like to see to improve quality or cleanliness of public spaces? [MR] *Those who said Improved Quality or Cleanliness of Public Spaces at Q09*												
Cleaner streets or parks	45.5%	15	61.5%	8	35.0%	7	25.0%	2	36.4%	4	64.3%	9
Less traffic / congestion	39.4%	13	46.2%	6	35.0%	7	50.0%	4	36.4%	4	35.7%	5
Better routes / crossings for pedestrians	21.2%	7	23.1%	3	20.0%	4	12.5%	1	27.3%	3	21.4%	3
More bins / recycling / regularly emptied	18.2%	6	7.7%	1	25.0%	5	12.5%	1	36.4%	4	7.1%	1
More green spaces	12.1%	4	0.0%	0	20.0%	4	12.5%	1	9.1%	1	14.3%	2
Floral displays/hanging baskets/greenery	9.1%	3	15.4%	2	5.0%	1	12.5%	1	18.2%	2	0.0%	0
Public toilets	3.0%	1	0.0%	0	5.0%	1	0.0%	0	0.0%	0	7.1%	1
Extra seating	3.0%	1	0.0%	0	5.0%	1	12.5%	1	0.0%	0	0.0%	0
Larger police presence	3.0%	1	0.0%	0	5.0%	1	0.0%	0	9.1%	1	0.0%	0
Base:		33		13		20		8		11		14
Q17 What one thing does [xxxx] centre do better than other places that you visit?												
Shopping	29.6%	45	31.7%	20	28.1%	25	21.9%	7	26.7%	12	34.7%	26
Independent businesses	19.7%	30	11.1%	7	25.8%	23	15.6%	5	22.2%	10	20.0%	15
Food / drink	17.8%	27	20.6%	13	15.7%	14	18.8%	6	20.0%	9	16.0%	12
Community / people / atmosphere	11.2%	17	11.1%	7	11.2%	10	21.9%	7	8.9%	4	8.0%	6
Has everything required	4.6%	7	4.8%	3	4.5%	4	6.3%	2	2.2%	1	5.3%	4
Diversity	2.6%	4	3.2%	2	2.2%	2	3.1%	1	2.2%	1	2.7%	2
General Accessibility	2.0%	3	3.2%	2	1.1%	1	3.1%	1	2.2%	1	1.3%	1
Entertainment facilities (e.g. theatre)	1.3%	2	0.0%	0	2.2%	2	3.1%	1	2.2%	1	0.0%	0
Transport facilities	1.3%	2	0.0%	0	2.2%	2	0.0%	0	2.2%	1	1.3%	1
Architecture / environment	1.3%	2	1.6%	1	1.1%	1	3.1%	1	2.2%	1	0.0%	0
Community facilities	1.3%	2	3.2%	2	0.0%	0	0.0%	0	2.2%	1	1.3%	1
Parks and greenery	0.7%	1	1.6%	1	0.0%	0	0.0%	0	0.0%	0	1.3%	1
Nothing in particular	3.9%	6	6.3%	4	2.2%	2	0.0%	0	2.2%	1	6.7%	5
(Don't know)	2.6%	4	1.6%	1	3.4%	3	3.1%	1	4.4%	2	1.3%	1
Base:		152		63		89		32		45		75
AGE Age Group												
18 - 24 years	9.2%	14	9.5%	6	9.0%	8	43.8%	14	0.0%	0	0.0%	0
25 - 34 years	11.8%	18	14.3%	9	10.1%	9	56.3%	18	0.0%	0	0.0%	0
35 - 44 years	13.2%	20	12.7%	8	13.5%	12	0.0%	0	44.4%	20	0.0%	0
45 - 54 years	16.4%	25	19.0%	12	14.6%	13	0.0%	0	55.6%	25	0.0%	0
55 - 64 years	19.7%	30	20.6%	13	19.1%	17	0.0%	0	0.0%	0	40.0%	30
65 + years	29.6%	45	23.8%	15	33.7%	30	0.0%	0	0.0%	0	60.0%	45
Base:		152		63		89		32		45		75
Q18 Do you consider yourself to be a disabled person ?												
Yes	5.3%	8	4.8%	3	5.6%	5	0.0%	0	2.2%	1	9.3%	7
No	94.7%	144	95.2%	60	94.4%	84	100.0%	32	97.8%	44	90.7%	68
Base:		152		63		89		32		45		75
Q19 What is your sex ?												
Male	41.4%	63	100.0%	63	0.0%	0	46.9%	15	44.4%	20	37.3%	28
Female	58.6%	89	0.0%	0	100.0%	89	53.1%	17	55.6%	25	62.7%	47
Base:		152		63		89		32		45		75
Q20 What is your ethnic group ?												
White British	82.2%	125	85.7%	54	79.8%	71	78.1%	25	71.1%	32	90.7%	68
White Irish	1.3%	2	0.0%	0	2.2%	2	0.0%	0	0.0%	0	2.7%	2
White Other	4.6%	7	1.6%	1	6.7%	6	3.1%	1	11.1%	5	1.3%	1
Black /African / Caribbean / Black British	1.3%	2	3.2%	2	0.0%	0	0.0%	0	2.2%	1	1.3%	1
Asian / Asian British	3.3%	5	6.3%	4	1.1%	1	6.3%	2	4.4%	2	1.3%	1
Mixed / Multi-ethnic group	3.3%	5	1.6%	1	4.5%	4	6.3%	2	6.7%	3	0.0%	0
Gypsy / Roma / Irish Traveller	0.0%	0	0.0%	0	0.0%	0	0.0%	0	0.0%	0	0.0%	0
Arab	0.0%	0	0.0%	0	0.0%	0	0.0%	0	0.0%	0	0.0%	0
(Prefer not to say)	3.9%	6	1.6%	1	5.6%	5	6.3%	2	4.4%	2	2.7%	2
Base:		152		63		89		32		45		75

Column %ges.

	Total		Male		Female		18 - 34		35 - 54		55 +	
Q21 What is your religion / faith ?												
No Religion	67.8%	103	73.0%	46	64.0%	57	84.4%	27	66.7%	30	61.3%	46
Buddhist	1.3%	2	0.0%	0	2.2%	2	0.0%	0	2.2%	1	1.3%	1
Christian	21.7%	33	19.0%	12	23.6%	21	6.3%	2	17.8%	8	30.7%	23
Hindu	0.7%	1	0.0%	0	1.1%	1	3.1%	1	0.0%	0	0.0%	0
Jewish	0.7%	1	0.0%	0	1.1%	1	3.1%	1	0.0%	0	0.0%	0
Muslim	2.6%	4	4.8%	3	1.1%	1	3.1%	1	6.7%	3	0.0%	0
Pagan	0.0%	0	0.0%	0	0.0%	0	0.0%	0	0.0%	0	0.0%	0
Sikh	0.0%	0	0.0%	0	0.0%	0	0.0%	0	0.0%	0	0.0%	0
Spiritual	0.7%	1	0.0%	0	1.1%	1	0.0%	0	2.2%	1	0.0%	0
Sufism	0.7%	1	0.0%	0	1.1%	1	0.0%	0	0.0%	0	1.3%	1
Druidry	0.0%	0	0.0%	0	0.0%	0	0.0%	0	0.0%	0	0.0%	0
(Prefer not to say)	3.9%	6	3.2%	2	4.5%	4	0.0%	0	4.4%	2	5.3%	4
Base:		152		63		89		32		45		75
DAY Day:												
Monday	15.8%	24	14.3%	9	16.9%	15	6.3%	2	24.4%	11	14.7%	11
Tuesday	27.0%	41	31.7%	20	23.6%	21	31.3%	10	11.1%	5	34.7%	26
Wednesday	17.1%	26	17.5%	11	16.9%	15	34.4%	11	15.6%	7	10.7%	8
Thursday	16.4%	25	14.3%	9	18.0%	16	9.4%	3	24.4%	11	14.7%	11
Friday	17.1%	26	14.3%	9	19.1%	17	12.5%	4	15.6%	7	20.0%	15
Saturday	6.6%	10	7.9%	5	5.6%	5	6.3%	2	8.9%	4	5.3%	4
Base:		152		63		89		32		45		75
LOC Location:												
Gloucester Road	100.0%	152	100.0%	63	100.0%	89	100.0%	32	100.0%	45	100.0%	75
Base:		152		63		89		32		45		75

Column %ges.

	Total		Male		Female		18 - 34		35 - 54		55 +	
PC Postcode												
(Refused)	2.6%	4	4.8%	3	1.1%	1	0.0%	0	2.2%	1	4.0%	3
B16 2	0.7%	1	0.0%	0	1.1%	1	3.1%	1	0.0%	0	0.0%	0
B76 2	0.0%	0	0.0%	0	0.0%	0	0.0%	0	0.0%	0	0.0%	0
BA1	0.0%	0	0.0%	0	0.0%	0	0.0%	0	0.0%	0	0.0%	0
BA1 3	0.0%	0	0.0%	0	0.0%	0	0.0%	0	0.0%	0	0.0%	0
BA1 7	0.7%	1	1.6%	1	0.0%	0	0.0%	0	2.2%	1	0.0%	0
BA1 9	0.0%	0	0.0%	0	0.0%	0	0.0%	0	0.0%	0	0.0%	0
BA11 9	0.0%	0	0.0%	0	0.0%	0	0.0%	0	0.0%	0	0.0%	0
BA13 8	0.0%	0	0.0%	0	0.0%	0	0.0%	0	0.0%	0	0.0%	0
BA14 9	0.0%	0	0.0%	0	0.0%	0	0.0%	0	0.0%	0	0.0%	0
BA15 8	0.0%	0	0.0%	0	0.0%	0	0.0%	0	0.0%	0	0.0%	0
BA2 1	0.0%	0	0.0%	0	0.0%	0	0.0%	0	0.0%	0	0.0%	0
BA2 8	0.0%	0	0.0%	0	0.0%	0	0.0%	0	0.0%	0	0.0%	0
BA2 9	0.0%	0	0.0%	0	0.0%	0	0.0%	0	0.0%	0	0.0%	0
BA4 5	0.0%	0	0.0%	0	0.0%	0	0.0%	0	0.0%	0	0.0%	0
BA5	0.0%	0	0.0%	0	0.0%	0	0.0%	0	0.0%	0	0.0%	0
BA5 6	0.0%	0	0.0%	0	0.0%	0	0.0%	0	0.0%	0	0.0%	0
BA6 6	0.0%	0	0.0%	0	0.0%	0	0.0%	0	0.0%	0	0.0%	0
BA7 8	0.7%	1	0.0%	0	1.1%	1	0.0%	0	2.2%	1	0.0%	0
BA7 9	0.7%	1	0.0%	0	1.1%	1	0.0%	0	2.2%	1	0.0%	0
BB15 9	0.0%	0	0.0%	0	0.0%	0	0.0%	0	0.0%	0	0.0%	0
BC6 2	0.0%	0	0.0%	0	0.0%	0	0.0%	0	0.0%	0	0.0%	0
BC8	0.0%	0	0.0%	0	0.0%	0	0.0%	0	0.0%	0	0.0%	0
BC8 3	0.0%	0	0.0%	0	0.0%	0	0.0%	0	0.0%	0	0.0%	0
BC9 1	0.0%	0	0.0%	0	0.0%	0	0.0%	0	0.0%	0	0.0%	0
BN1 9	0.0%	0	0.0%	0	0.0%	0	0.0%	0	0.0%	0	0.0%	0
BS	0.0%	0	0.0%	0	0.0%	0	0.0%	0	0.0%	0	0.0%	0
BS 0	0.0%	0	0.0%	0	0.0%	0	0.0%	0	0.0%	0	0.0%	0
BS1	0.7%	1	1.6%	1	0.0%	0	0.0%	0	2.2%	1	0.0%	0
BS1 1	0.0%	0	0.0%	0	0.0%	0	0.0%	0	0.0%	0	0.0%	0
BS1 2	0.0%	0	0.0%	0	0.0%	0	0.0%	0	0.0%	0	0.0%	0
BS1 3	0.0%	0	0.0%	0	0.0%	0	0.0%	0	0.0%	0	0.0%	0
BS1 4	0.0%	0	0.0%	0	0.0%	0	0.0%	0	0.0%	0	0.0%	0
BS1 5	0.7%	1	1.6%	1	0.0%	0	0.0%	0	2.2%	1	0.0%	0
BS1 6	0.0%	0	0.0%	0	0.0%	0	0.0%	0	0.0%	0	0.0%	0
BS10	0.0%	0	0.0%	0	0.0%	0	0.0%	0	0.0%	0	0.0%	0
BS10 3	0.0%	0	0.0%	0	0.0%	0	0.0%	0	0.0%	0	0.0%	0
BS10 4	0.0%	0	0.0%	0	0.0%	0	0.0%	0	0.0%	0	0.0%	0
BS10 5	1.3%	2	3.2%	2	0.0%	0	3.1%	1	2.2%	1	0.0%	0
BS10 6	1.3%	2	0.0%	0	2.2%	2	0.0%	0	2.2%	1	1.3%	1
BS10 7	0.0%	0	0.0%	0	0.0%	0	0.0%	0	0.0%	0	0.0%	0
BS11	0.0%	0	0.0%	0	0.0%	0	0.0%	0	0.0%	0	0.0%	0
BS11 0	0.0%	0	0.0%	0	0.0%	0	0.0%	0	0.0%	0	0.0%	0
BS11 3	0.0%	0	0.0%	0	0.0%	0	0.0%	0	0.0%	0	0.0%	0
BS11 7	0.0%	0	0.0%	0	0.0%	0	0.0%	0	0.0%	0	0.0%	0
BS11 9	0.0%	0	0.0%	0	0.0%	0	0.0%	0	0.0%	0	0.0%	0
BS11 B	0.0%	0	0.0%	0	0.0%	0	0.0%	0	0.0%	0	0.0%	0
BS13	0.0%	0	0.0%	0	0.0%	0	0.0%	0	0.0%	0	0.0%	0
BS13 0	0.0%	0	0.0%	0	0.0%	0	0.0%	0	0.0%	0	0.0%	0
BS13 1	0.0%	0	0.0%	0	0.0%	0	0.0%	0	0.0%	0	0.0%	0
BS13 2	0.0%	0	0.0%	0	0.0%	0	0.0%	0	0.0%	0	0.0%	0
BS13 7	0.0%	0	0.0%	0	0.0%	0	0.0%	0	0.0%	0	0.0%	0
BS13 8	0.0%	0	0.0%	0	0.0%	0	0.0%	0	0.0%	0	0.0%	0
BS13 9	0.0%	0	0.0%	0	0.0%	0	0.0%	0	0.0%	0	0.0%	0
BS14 0	0.0%	0	0.0%	0	0.0%	0	0.0%	0	0.0%	0	0.0%	0
BS14 2	0.0%	0	0.0%	0	0.0%	0	0.0%	0	0.0%	0	0.0%	0
BS14 5	0.0%	0	0.0%	0	0.0%	0	0.0%	0	0.0%	0	0.0%	0
BS14 8	0.0%	0	0.0%	0	0.0%	0	0.0%	0	0.0%	0	0.0%	0
BS14 9	0.0%	0	0.0%	0	0.0%	0	0.0%	0	0.0%	0	0.0%	0
BS15	0.0%	0	0.0%	0	0.0%	0	0.0%	0	0.0%	0	0.0%	0
BS15 1	0.7%	1	1.6%	1	0.0%	0	3.1%	1	0.0%	0	0.0%	0
BS15 2	0.0%	0	0.0%	0	0.0%	0	0.0%	0	0.0%	0	0.0%	0
BS15 3	0.0%	0	0.0%	0	0.0%	0	0.0%	0	0.0%	0	0.0%	0
BS15 4	0.0%	0	0.0%	0	0.0%	0	0.0%	0	0.0%	0	0.0%	0
BS15 6	0.0%	0	0.0%	0	0.0%	0	0.0%	0	0.0%	0	0.0%	0
BS15 8	0.0%	0	0.0%	0	0.0%	0	0.0%	0	0.0%	0	0.0%	0
BS15 9	0.0%	0	0.0%	0	0.0%	0	0.0%	0	0.0%	0	0.0%	0
BS16	0.0%	0	0.0%	0	0.0%	0	0.0%	0	0.0%	0	0.0%	0
BS16 1	0.7%	1	0.0%	0	1.1%	1	0.0%	0	0.0%	0	1.3%	1
BS16 2	0.7%	1	0.0%	0	1.1%	1	0.0%	0	0.0%	0	1.3%	1
BS16 3	0.7%	1	1.6%	1	0.0%	0	3.1%	1	0.0%	0	0.0%	0
BS16 4	0.0%	0	0.0%	0	0.0%	0	0.0%	0	0.0%	0	0.0%	0

Column %ges.

	Total		Male		Female		18 - 34		35 - 54		55 +	
BS16 5	0.0%	0	0.0%	0	0.0%	0	0.0%	0	0.0%	0	0.0%	0
BS16 6	0.0%	0	0.0%	0	0.0%	0	0.0%	0	0.0%	0	0.0%	0
BS16 7	0.0%	0	0.0%	0	0.0%	0	0.0%	0	0.0%	0	0.0%	0
BS16 8	0.0%	0	0.0%	0	0.0%	0	0.0%	0	0.0%	0	0.0%	0
BS2	0.7%	1	1.6%	1	0.0%	0	0.0%	0	2.2%	1	0.0%	0
BS2 0	0.0%	0	0.0%	0	0.0%	0	0.0%	0	0.0%	0	0.0%	0
BS2 8	1.3%	2	1.6%	1	1.1%	1	3.1%	1	0.0%	0	1.3%	1
BS2 9	0.0%	0	0.0%	0	0.0%	0	0.0%	0	0.0%	0	0.0%	0
BS20 0	0.0%	0	0.0%	0	0.0%	0	0.0%	0	0.0%	0	0.0%	0
BS20 6	0.0%	0	0.0%	0	0.0%	0	0.0%	0	0.0%	0	0.0%	0
BS20 8	0.0%	0	0.0%	0	0.0%	0	0.0%	0	0.0%	0	0.0%	0
BS21 5	0.0%	0	0.0%	0	0.0%	0	0.0%	0	0.0%	0	0.0%	0
BS22 8	0.0%	0	0.0%	0	0.0%	0	0.0%	0	0.0%	0	0.0%	0
BS23	0.0%	0	0.0%	0	0.0%	0	0.0%	0	0.0%	0	0.0%	0
BS23 2	0.0%	0	0.0%	0	0.0%	0	0.0%	0	0.0%	0	0.0%	0
BS26 2	0.0%	0	0.0%	0	0.0%	0	0.0%	0	0.0%	0	0.0%	0
BS3	0.7%	1	1.6%	1	0.0%	0	0.0%	0	2.2%	1	0.0%	0
BS3 1	2.0%	3	0.0%	0	3.4%	3	3.1%	1	4.4%	2	0.0%	0
BS3 2	0.0%	0	0.0%	0	0.0%	0	0.0%	0	0.0%	0	0.0%	0
BS3 3	0.0%	0	0.0%	0	0.0%	0	0.0%	0	0.0%	0	0.0%	0
BS3 4	0.0%	0	0.0%	0	0.0%	0	0.0%	0	0.0%	0	0.0%	0
BS3 5	0.0%	0	0.0%	0	0.0%	0	0.0%	0	0.0%	0	0.0%	0
BS3 7	0.0%	0	0.0%	0	0.0%	0	0.0%	0	0.0%	0	0.0%	0
BS3 9	0.0%	0	0.0%	0	0.0%	0	0.0%	0	0.0%	0	0.0%	0
BS30 0	0.0%	0	0.0%	0	0.0%	0	0.0%	0	0.0%	0	0.0%	0
BS30 9	0.0%	0	0.0%	0	0.0%	0	0.0%	0	0.0%	0	0.0%	0
BS32 0	0.7%	1	0.0%	0	1.1%	1	3.1%	1	0.0%	0	0.0%	0
BS32 3	0.0%	0	0.0%	0	0.0%	0	0.0%	0	0.0%	0	0.0%	0
BS32 4	0.0%	0	0.0%	0	0.0%	0	0.0%	0	0.0%	0	0.0%	0
BS32 6	0.0%	0	0.0%	0	0.0%	0	0.0%	0	0.0%	0	0.0%	0
BS32 8	0.0%	0	0.0%	0	0.0%	0	0.0%	0	0.0%	0	0.0%	0
BS34 5	0.0%	0	0.0%	0	0.0%	0	0.0%	0	0.0%	0	0.0%	0
BS34 6	0.7%	1	0.0%	0	1.1%	1	0.0%	0	0.0%	0	1.3%	1
BS34 7	0.7%	1	1.6%	1	0.0%	0	3.1%	1	0.0%	0	0.0%	0
BS34 8	0.0%	0	0.0%	0	0.0%	0	0.0%	0	0.0%	0	0.0%	0
BS35 1	0.0%	0	0.0%	0	0.0%	0	0.0%	0	0.0%	0	0.0%	0
BS35 3	0.0%	0	0.0%	0	0.0%	0	0.0%	0	0.0%	0	0.0%	0
BS35 4	0.0%	0	0.0%	0	0.0%	0	0.0%	0	0.0%	0	0.0%	0
BS35 5	0.0%	0	0.0%	0	0.0%	0	0.0%	0	0.0%	0	0.0%	0
BS36 1	0.0%	0	0.0%	0	0.0%	0	0.0%	0	0.0%	0	0.0%	0
BS36 2	0.0%	0	0.0%	0	0.0%	0	0.0%	0	0.0%	0	0.0%	0
BS37 5	0.0%	0	0.0%	0	0.0%	0	0.0%	0	0.0%	0	0.0%	0
BS39 4	0.7%	1	0.0%	0	1.1%	1	3.1%	1	0.0%	0	0.0%	0
BS4	0.7%	1	0.0%	0	1.1%	1	3.1%	1	0.0%	0	0.0%	0
BS4 1	0.7%	1	0.0%	0	1.1%	1	0.0%	0	2.2%	1	0.0%	0
BS4 2	0.7%	1	0.0%	0	1.1%	1	0.0%	0	2.2%	1	0.0%	0
BS4 3	0.0%	0	0.0%	0	0.0%	0	0.0%	0	0.0%	0	0.0%	0
BS4 4	0.0%	0	0.0%	0	0.0%	0	0.0%	0	0.0%	0	0.0%	0
BS4 5	0.0%	0	0.0%	0	0.0%	0	0.0%	0	0.0%	0	0.0%	0
BS4 7	0.0%	0	0.0%	0	0.0%	0	0.0%	0	0.0%	0	0.0%	0
BS40 8	0.0%	0	0.0%	0	0.0%	0	0.0%	0	0.0%	0	0.0%	0
BS40 9	0.0%	0	0.0%	0	0.0%	0	0.0%	0	0.0%	0	0.0%	0
BS41 9	0.0%	0	0.0%	0	0.0%	0	0.0%	0	0.0%	0	0.0%	0
BS48 3	0.0%	0	0.0%	0	0.0%	0	0.0%	0	0.0%	0	0.0%	0
BS48 7	0.0%	0	0.0%	0	0.0%	0	0.0%	0	0.0%	0	0.0%	0
BS48 9	0.0%	0	0.0%	0	0.0%	0	0.0%	0	0.0%	0	0.0%	0
BS5	0.0%	0	0.0%	0	0.0%	0	0.0%	0	0.0%	0	0.0%	0
BS5 0	0.0%	0	0.0%	0	0.0%	0	0.0%	0	0.0%	0	0.0%	0
BS5 1	0.0%	0	0.0%	0	0.0%	0	0.0%	0	0.0%	0	0.0%	0
BS5 2	0.0%	0	0.0%	0	0.0%	0	0.0%	0	0.0%	0	0.0%	0
BS5 3	0.0%	0	0.0%	0	0.0%	0	0.0%	0	0.0%	0	0.0%	0
BS5 4	0.0%	0	0.0%	0	0.0%	0	0.0%	0	0.0%	0	0.0%	0
BS5 6	2.6%	4	4.8%	3	1.1%	1	3.1%	1	4.4%	2	1.3%	1
BS5 7	0.7%	1	0.0%	0	1.1%	1	3.1%	1	0.0%	0	0.0%	0
BS5 8	0.7%	1	0.0%	0	1.1%	1	0.0%	0	0.0%	0	1.3%	1
BS5 9	0.7%	1	1.6%	1	0.0%	0	3.1%	1	0.0%	0	0.0%	0
BS6	2.6%	4	0.0%	0	4.5%	4	0.0%	0	2.2%	1	4.0%	3
BS6 0	0.0%	0	0.0%	0	0.0%	0	0.0%	0	0.0%	0	0.0%	0
BS6 3	0.0%	0	0.0%	0	0.0%	0	0.0%	0	0.0%	0	0.0%	0
BS6 5	8.6%	13	12.7%	8	5.6%	5	3.1%	1	11.1%	5	9.3%	7
BS6 6	2.6%	4	6.3%	4	0.0%	0	6.3%	2	0.0%	0	2.7%	2
BS6 7	0.7%	1	0.0%	0	1.1%	1	0.0%	0	0.0%	0	1.3%	1
BS7	8.6%	13	6.3%	4	10.1%	9	9.4%	3	8.9%	4	8.0%	6
BS7 0	1.3%	2	1.6%	1	1.1%	1	0.0%	0	4.4%	2	0.0%	0

Column %ges.

	Total		Male		Female		18 - 34		35 - 54		55 +	
BS7 4	0.7%	1	1.6%	1	0.0%	0	0.0%	0	2.2%	1	0.0%	0
BS7 6	0.7%	1	1.6%	1	0.0%	0	0.0%	0	2.2%	1	0.0%	0
BS7 8	30.9%	47	33.3%	21	29.2%	26	28.1%	9	22.2%	10	37.3%	28
BS7 9	12.5%	19	4.8%	3	18.0%	16	9.4%	3	4.4%	2	18.7%	14
BS8	0.0%	0	0.0%	0	0.0%	0	0.0%	0	0.0%	0	0.0%	0
BS8 1	0.0%	0	0.0%	0	0.0%	0	0.0%	0	0.0%	0	0.0%	0
BS8 2	2.0%	3	0.0%	0	3.4%	3	3.1%	1	0.0%	0	2.7%	2
BS8 3	0.0%	0	0.0%	0	0.0%	0	0.0%	0	0.0%	0	0.0%	0
BS8 4	0.0%	0	0.0%	0	0.0%	0	0.0%	0	0.0%	0	0.0%	0
BS8 7	0.0%	0	0.0%	0	0.0%	0	0.0%	0	0.0%	0	0.0%	0
BS9	1.3%	2	0.0%	0	2.2%	2	0.0%	0	4.4%	2	0.0%	0
BS9 0	0.0%	0	0.0%	0	0.0%	0	0.0%	0	0.0%	0	0.0%	0
BS9 1	0.0%	0	0.0%	0	0.0%	0	0.0%	0	0.0%	0	0.0%	0
BS9 2	0.0%	0	0.0%	0	0.0%	0	0.0%	0	0.0%	0	0.0%	0
BS9 3	0.0%	0	0.0%	0	0.0%	0	0.0%	0	0.0%	0	0.0%	0
BS9 4	1.3%	2	3.2%	2	0.0%	0	0.0%	0	2.2%	1	1.3%	1
BS9 5	0.0%	0	0.0%	0	0.0%	0	0.0%	0	0.0%	0	0.0%	0
BS9 6	0.0%	0	0.0%	0	0.0%	0	0.0%	0	0.0%	0	0.0%	0
BS9 7	0.0%	0	0.0%	0	0.0%	0	0.0%	0	0.0%	0	0.0%	0
CB2 8	0.0%	0	0.0%	0	0.0%	0	0.0%	0	0.0%	0	0.0%	0
CF22 7	0.0%	0	0.0%	0	0.0%	0	0.0%	0	0.0%	0	0.0%	0
CF83 1	0.0%	0	0.0%	0	0.0%	0	0.0%	0	0.0%	0	0.0%	0
DE55	0.0%	0	0.0%	0	0.0%	0	0.0%	0	0.0%	0	0.0%	0
DN35 8	0.0%	0	0.0%	0	0.0%	0	0.0%	0	0.0%	0	0.0%	0
EX8 5	0.0%	0	0.0%	0	0.0%	0	0.0%	0	0.0%	0	0.0%	0
G12 5	0.0%	0	0.0%	0	0.0%	0	0.0%	0	0.0%	0	0.0%	0
G24 4	0.0%	0	0.0%	0	0.0%	0	0.0%	0	0.0%	0	0.0%	0
GL12 7	0.0%	0	0.0%	0	0.0%	0	0.0%	0	0.0%	0	0.0%	0
GL20 6	0.0%	0	0.0%	0	0.0%	0	0.0%	0	0.0%	0	0.0%	0
GL53 7	0.0%	0	0.0%	0	0.0%	0	0.0%	0	0.0%	0	0.0%	0
GL7	0.0%	0	0.0%	0	0.0%	0	0.0%	0	0.0%	0	0.0%	0
JE2 4	0.0%	0	0.0%	0	0.0%	0	0.0%	0	0.0%	0	0.0%	0
LL63 5	0.0%	0	0.0%	0	0.0%	0	0.0%	0	0.0%	0	0.0%	0
ML12 6	0.0%	0	0.0%	0	0.0%	0	0.0%	0	0.0%	0	0.0%	0
PL3 6	0.0%	0	0.0%	0	0.0%	0	0.0%	0	0.0%	0	0.0%	0
PR3	0.0%	0	0.0%	0	0.0%	0	0.0%	0	0.0%	0	0.0%	0
RG27 9	0.0%	0	0.0%	0	0.0%	0	0.0%	0	0.0%	0	0.0%	0
S3 5	0.0%	0	0.0%	0	0.0%	0	0.0%	0	0.0%	0	0.0%	0
SA46 0	0.7%	1	0.0%	0	1.1%	1	0.0%	0	0.0%	0	1.3%	1
SE21	0.0%	0	0.0%	0	0.0%	0	0.0%	0	0.0%	0	0.0%	0
SK6 8	0.0%	0	0.0%	0	0.0%	0	0.0%	0	0.0%	0	0.0%	0
SW19	0.0%	0	0.0%	0	0.0%	0	0.0%	0	0.0%	0	0.0%	0
TN1 2	0.0%	0	0.0%	0	0.0%	0	0.0%	0	0.0%	0	0.0%	0
WR10 3	0.0%	0	0.0%	0	0.0%	0	0.0%	0	0.0%	0	0.0%	0
Base:		152		63		89		32		45		75

Column %ges.

Appendix 7:

Data Tabulations

By Henleaze

	Total		Male		Female		18 - 34		35 - 54		55 +	
Q01 What is the main purpose of your visit to [xxxx] centre today?.												
Visiting the shops	58.0%	58	52.8%	19	60.9%	39	16.7%	2	57.1%	16	68.5%	37
Work here	16.0%	16	19.4%	7	14.1%	9	50.0%	6	21.4%	6	7.4%	4
Visiting bank or other services (hairdresser, post office, solicitor etc.)	14.0%	14	16.7%	6	12.5%	8	16.7%	2	7.1%	2	14.8%	8
Visiting pub / café / restaurant	5.0%	5	8.3%	3	3.1%	2	16.7%	2	7.1%	2	1.9%	1
Browsing	2.0%	2	0.0%	0	3.1%	2	0.0%	0	3.6%	1	1.9%	1
Meeting friends / family	2.0%	2	0.0%	0	3.1%	2	0.0%	0	3.6%	1	1.9%	1
Medical services	2.0%	2	0.0%	0	3.1%	2	0.0%	0	0.0%	0	1.9%	1
Walking / running through / walking dog	1.0%	1	2.8%	1	0.0%	0	0.0%	0	0.0%	0	1.9%	1
Base:		100		36		64		12		28		54
Q02 What else, if anything, will you be doing in [xxxx] centre today? [MR]												
Visiting the shops	21.0%	21	16.7%	6	23.4%	15	50.0%	6	25.0%	7	13.0%	7
Visiting pub / café / restaurant	14.0%	14	5.6%	2	18.8%	12	8.3%	1	10.7%	3	18.5%	10
Visiting bank or other services (hairdresser, post office, solicitor etc.)	2.0%	2	0.0%	0	3.1%	2	0.0%	0	0.0%	0	1.9%	1
Browsing	2.0%	2	2.8%	1	1.6%	1	0.0%	0	3.6%	1	1.9%	1
Meeting friends / family	1.0%	1	2.8%	1	0.0%	0	0.0%	0	0.0%	0	1.9%	1
Charity work / charity shops	1.0%	1	0.0%	0	1.6%	1	0.0%	0	3.6%	1	0.0%	0
Medical services	1.0%	1	0.0%	0	1.6%	1	0.0%	0	3.6%	1	0.0%	0
Nothing else	59.0%	59	72.2%	26	51.6%	33	41.7%	5	57.1%	16	63.0%	34
Base:		100		36		64		12		28		54
Q02X Q01/2 Any mention [MR]												
Visiting the shops	79.0%	79	69.4%	25	84.4%	54	66.7%	8	82.1%	23	81.5%	44
Visiting pub / café / restaurant	19.0%	19	13.9%	5	21.9%	14	25.0%	3	17.9%	5	20.4%	11
Visiting bank or other services (hairdresser, post office, solicitor etc.)	16.0%	16	16.7%	6	15.6%	10	16.7%	2	7.1%	2	16.7%	9
Work here	16.0%	16	19.4%	7	14.1%	9	50.0%	6	21.4%	6	7.4%	4
Browsing	4.0%	4	2.8%	1	4.7%	3	0.0%	0	7.1%	2	3.7%	2
Meeting friends / family	3.0%	3	2.8%	1	3.1%	2	0.0%	0	3.6%	1	3.7%	2
Medical services	3.0%	3	0.0%	0	4.7%	3	0.0%	0	3.6%	1	1.9%	1
Charity work / charity shops	1.0%	1	0.0%	0	1.6%	1	0.0%	0	3.6%	1	0.0%	0
Walking / running through / walking dog	1.0%	1	2.8%	1	0.0%	0	0.0%	0	0.0%	0	1.9%	1
Base:		100		36		64		12		28		54
Mean Score (Hours)												
Q03 How long will you spend in [xxxx] centre today?												
Less than one hour	64.0%	64	77.8%	28	56.3%	36	50.0%	6	67.9%	19	63.0%	34
1-2 hours	19.0%	19	2.8%	1	28.1%	18	0.0%	0	14.3%	4	25.9%	14
2-4 hours	3.0%	3	0.0%	0	4.7%	3	0.0%	0	0.0%	0	5.6%	3
4-6 hours	0.0%	0	0.0%	0	0.0%	0	0.0%	0	0.0%	0	0.0%	0
Over 6 hours	14.0%	14	19.4%	7	10.9%	7	50.0%	6	17.9%	5	5.6%	3
Mean:		*1.82*		*1.99*		*1.72*		*4.25*		*1.98*		*1.31*
Base:		100		36		64		12		28		54

Column %ges.

	Total		Male		Female		18 - 34		35 - 54		55 +	
Mean Score (Visits per week)												
Q04 How often do you visit [xxxx] centre?												
More than once a week	78.0%	78	83.3%	30	75.0%	48	83.3%	10	78.6%	22	77.8%	42
Once a week	12.0%	12	13.9%	5	10.9%	7	8.3%	1	10.7%	3	14.8%	8
Once every 2-3 weeks	4.0%	4	0.0%	0	6.3%	4	0.0%	0	3.6%	1	3.7%	2
Monthly	4.0%	4	2.8%	1	4.7%	3	8.3%	1	7.1%	2	1.9%	1
Less often / not regularly	2.0%	2	0.0%	0	3.1%	2	0.0%	0	0.0%	0	1.9%	1
First visit today	0.0%	0	0.0%	0	0.0%	0	0.0%	0	0.0%	0	0.0%	0
Mean:		*2.88*		*3.06*		*2.78*		*3.03*		*2.90*		*2.90*
Base:		100		36		64		12		28		54
Q05 How did you travel here today?												
Walk	52.0%	52	52.8%	19	51.6%	33	41.7%	5	46.4%	13	57.4%	31
Car / Van (as driver)	35.0%	35	30.6%	11	37.5%	24	33.3%	4	39.3%	11	31.5%	17
Bus	7.0%	7	8.3%	3	6.3%	4	25.0%	3	3.6%	1	5.6%	3
Cycle	3.0%	3	5.6%	2	1.6%	1	0.0%	0	3.6%	1	3.7%	2
Car / Van (as passenger)	2.0%	2	0.0%	0	3.1%	2	0.0%	0	3.6%	1	1.9%	1
E-scooter	1.0%	1	2.8%	1	0.0%	0	0.0%	0	3.6%	1	0.0%	0
Base:		100		36		64		12		28		54
Q06 Where did you park today? *Those who said car at Q.5*												
On-street	81.1%	30	72.7%	8	84.6%	22	75.0%	3	83.3%	10	77.8%	14
Dropped off	8.1%	3	9.1%	1	7.7%	2	0.0%	0	8.3%	1	11.1%	2
Car Park (private, e.g. at food store)	5.4%	2	18.2%	2	0.0%	0	25.0%	1	0.0%	0	5.6%	1
Car Park (public)	5.4%	2	0.0%	0	7.7%	2	0.0%	0	8.3%	1	5.6%	1
Base:		37		11		26		4		12		18
Q07 What do you currently like about [xxxx] centre? [MR]												
Range of shops or markets	58.0%	58	58.3%	21	57.8%	37	50.0%	6	60.7%	17	61.1%	33
Convenient to home	14.0%	14	22.2%	8	9.4%	6	8.3%	1	3.6%	1	22.2%	12
Appearance or character of the centre	12.0%	12	19.4%	7	7.8%	5	33.3%	4	3.6%	1	11.1%	6
Quality of shops or markets	12.0%	12	11.1%	4	12.5%	8	0.0%	0	14.3%	4	11.1%	6
Atmosphere / Ambiance / community / friendly people	6.0%	6	11.1%	4	3.1%	2	16.7%	2	0.0%	0	7.4%	4
Safety of the centre	5.0%	5	5.6%	2	4.7%	3	8.3%	1	0.0%	0	7.4%	4
Good / cheap parking	5.0%	5	0.0%	0	7.8%	5	0.0%	0	14.3%	4	1.9%	1
Range or quality of places to eat	5.0%	5	2.8%	1	6.3%	4	0.0%	0	3.6%	1	7.4%	4
Range or quality of services (e.g. banks, hairdressers etc.)	3.0%	3	2.8%	1	3.1%	2	0.0%	0	3.6%	1	1.9%	1
Cleanliness of the centre	2.0%	2	5.6%	2	0.0%	0	0.0%	0	0.0%	0	3.7%	2
Parks or open spaces	2.0%	2	5.6%	2	0.0%	0	8.3%	1	0.0%	0	1.9%	1
It is easy to get to by bus	1.0%	1	2.8%	1	0.0%	0	0.0%	0	0.0%	0	1.9%	1
It is easy to walk / cycle around	1.0%	1	0.0%	0	1.6%	1	0.0%	0	0.0%	0	1.9%	1
Convenient to work	1.0%	1	2.8%	1	0.0%	0	0.0%	0	0.0%	0	1.9%	1
Habit / always used it / familiar	1.0%	1	0.0%	0	1.6%	1	0.0%	0	0.0%	0	1.9%	1
(Don't know)	3.0%	3	2.8%	1	3.1%	2	8.3%	1	7.1%	2	0.0%	0
(Nothing)	2.0%	2	2.8%	1	1.6%	1	0.0%	0	3.6%	1	1.9%	1
Base:		100		36		64		12		28		54

Column %ges.

	Total		Male		Female		18 - 34		35 - 54		55 +	
Q08 What do you currently dislike about [xxxx] centre? [MR]												
Appearance or character of the centre / Too many empty shops	17.0%	17	19.4%	7	15.6%	10	33.3%	4	14.3%	4	14.8%	8
Difficult / expensive parking	15.0%	15	8.3%	3	18.8%	12	8.3%	1	14.3%	4	18.5%	10
Congestion	10.0%	10	16.7%	6	6.3%	4	8.3%	1	3.6%	1	11.1%	6
Poor range of shops	4.0%	4	8.3%	3	1.6%	1	16.7%	2	0.0%	0	3.7%	2
Poor range or quality of services (e.g. banks, hairdressers etc.)	2.0%	2	0.0%	0	3.1%	2	0.0%	0	0.0%	0	3.7%	2
It is difficult to walk / cycle around	2.0%	2	0.0%	0	3.1%	2	0.0%	0	0.0%	0	3.7%	2
Construction work / developments	1.0%	1	0.0%	0	1.6%	1	0.0%	0	0.0%	0	1.9%	1
Poor quality of shops	1.0%	1	0.0%	0	1.6%	1	0.0%	0	3.6%	1	0.0%	0
Poor range or quality places to eat	1.0%	1	0.0%	0	1.6%	1	0.0%	0	3.6%	1	0.0%	0
It is difficult to get to by bus	1.0%	1	2.8%	1	0.0%	0	0.0%	0	0.0%	0	1.9%	1
(Nothing)	36.0%	36	30.6%	11	39.1%	25	33.3%	4	46.4%	13	31.5%	17
(Don't know)	12.0%	12	19.4%	7	7.8%	5	8.3%	1	14.3%	4	11.1%	6
Base:		100		36		64		12		28		54
Q09 How do you think [xxxx] centre should be improved? [MR]												
Different or better shops or markets	27.0%	27	25.0%	9	28.1%	18	16.7%	2	25.0%	7	29.6%	16
More or better parking, transport or cycle facilities	15.0%	15	16.7%	6	14.1%	9	16.7%	2	10.7%	3	18.5%	10
Improve road / pavements	7.0%	7	11.1%	4	4.7%	3	8.3%	1	3.6%	1	9.3%	5
Different or better places to eat or drink	7.0%	7	5.6%	2	7.8%	5	8.3%	1	14.3%	4	1.9%	1
Different or better service facilities	3.0%	3	2.8%	1	3.1%	2	8.3%	1	0.0%	0	3.7%	2
Pedestrian areas / crossings	2.0%	2	2.8%	1	1.6%	1	8.3%	1	3.6%	1	0.0%	0
General affordability	2.0%	2	0.0%	0	3.1%	2	0.0%	0	7.1%	2	0.0%	0
Disabled access	1.0%	1	0.0%	0	1.6%	1	8.3%	1	0.0%	0	0.0%	0
Traffic control	1.0%	1	2.8%	1	0.0%	0	0.0%	0	0.0%	0	1.9%	1
(Nothing in particular)	24.0%	24	25.0%	9	23.4%	15	16.7%	2	25.0%	7	24.1%	13
(Don't know)	14.0%	14	8.3%	3	17.2%	11	8.3%	1	10.7%	3	16.7%	9
Base:		100		36		64		12		28		54
Q10 What kind of changes would you like to see to shops or markets? [MR] *Those who said Different or Better Shops or Markets at Q09*												
More or new independent shops	40.7%	11	55.6%	5	33.3%	6	50.0%	1	14.3%	1	56.3%	9
More shops selling clothing / footwear	25.9%	7	11.1%	1	33.3%	6	0.0%	0	28.6%	2	31.3%	5
More shops selling furniture, DIY or gardening goods	7.4%	2	11.1%	1	5.6%	1	50.0%	1	14.3%	1	0.0%	0
Better quality shops	3.7%	1	0.0%	0	5.6%	1	0.0%	0	0.0%	0	0.0%	0
Empty units filled with new shops	3.7%	1	11.1%	1	0.0%	0	0.0%	0	0.0%	0	6.3%	1
More shops selling food / drink	3.7%	1	0.0%	0	5.6%	1	0.0%	0	0.0%	0	0.0%	0
(Don't know)	14.8%	4	11.1%	1	16.7%	3	0.0%	0	42.9%	3	6.3%	1
Base:		27		9		18		2		7		16
Q11 What kind of changes would you like to see to places to eat or drink? [MR] *Those who said Different or Better Places to Eat or Drink at Q09*												
Better range of restaurants or cafes	57.1%	4	100.0%	2	40.0%	2	100.0%	1	25.0%	1	100.0%	1
Better quality restaurants or cafes	28.6%	2	0.0%	0	40.0%	2	0.0%	0	50.0%	2	0.0%	0
(Don't know)	14.3%	1	0.0%	0	20.0%	1	0.0%	0	25.0%	1	0.0%	0
Base:		7		2		5		1		4		1

Column %ges.

	Total		Male		Female		18 - 34		35 - 54		55 +	
Q13 What kind of changes would you like to see to service facilities? [MR] *Those who said Different or Service Facilties at Q09*												
(Don't know)	100.0%	3	100.0%	1	100.0%	2	100.0%	1	0.0%	0	100.0%	2
Base:		3		1		2		1		0		2
Q15 What kind of changes would you like to see to transport or cycle facilities? [MR] *Those who said Different or Better Parking, Transport or Cycle Facilties at Q09*												
Better located parking	26.7%	4	16.7%	1	33.3%	3	0.0%	0	33.3%	1	30.0%	3
More frequent bus services	26.7%	4	33.3%	2	22.2%	2	100.0%	2	0.0%	0	20.0%	2
More short stay car parking	13.3%	2	16.7%	1	11.1%	1	0.0%	0	33.3%	1	10.0%	1
Traffic control	6.7%	1	16.7%	1	0.0%	0	50.0%	1	0.0%	0	0.0%	0
(Don't know)	33.3%	5	33.3%	2	33.3%	3	0.0%	0	33.3%	1	40.0%	4
Base:		15		6		9		2		3		10
Q17 What one thing does [xxxx] centre do better than other places that you visit?												
Shopping	44.0%	44	47.2%	17	42.2%	27	33.3%	4	39.3%	11	50.0%	27
Architecture / environment	19.0%	19	11.1%	4	23.4%	15	50.0%	6	10.7%	3	16.7%	9
General Accessibility	5.0%	5	8.3%	3	3.1%	2	0.0%	0	7.1%	2	5.6%	3
Transport facilities	4.0%	4	5.6%	2	3.1%	2	0.0%	0	3.6%	1	5.6%	3
Community / people / atmosphere	3.0%	3	5.6%	2	1.6%	1	8.3%	1	3.6%	1	1.9%	1
Independent businesses	2.0%	2	0.0%	0	3.1%	2	0.0%	0	7.1%	2	0.0%	0
Close to home	2.0%	2	0.0%	0	3.1%	2	0.0%	0	3.6%	1	1.9%	1
Food / drink	1.0%	1	0.0%	0	1.6%	1	0.0%	0	3.6%	1	0.0%	0
Nothing in particular	19.0%	19	19.4%	7	18.8%	12	8.3%	1	21.4%	6	16.7%	9
(Don't know)	1.0%	1	2.8%	1	0.0%	0	0.0%	0	0.0%	0	1.9%	1
Base:		100		36		64		12		28		54
AGE Age Group												
18 - 24 years	6.0%	6	8.3%	3	4.7%	3	50.0%	6	0.0%	0	0.0%	0
25 - 34 years	6.0%	6	16.7%	6	0.0%	0	50.0%	6	0.0%	0	0.0%	0
35 - 44 years	15.0%	15	8.3%	3	18.8%	12	0.0%	0	53.6%	15	0.0%	0
45 - 54 years	13.0%	13	2.8%	1	18.8%	12	0.0%	0	46.4%	13	0.0%	0
55 - 64 years	15.0%	15	11.1%	4	17.2%	11	0.0%	0	0.0%	0	27.8%	15
65 + years	39.0%	39	50.0%	18	32.8%	21	0.0%	0	0.0%	0	72.2%	39
(Prefer not to say)	6.0%	6	2.8%	1	7.8%	5	0.0%	0	0.0%	0	0.0%	0
Base:		100		36		64		12		28		54
Q18 Do you consider yourself to be a disabled person ?												
Yes	9.0%	9	11.1%	4	7.8%	5	8.3%	1	0.0%	0	13.0%	7
No	91.0%	91	88.9%	32	92.2%	59	91.7%	11	100.0%	28	87.0%	47
Base:		100		36		64		12		28		54
Q19 What is your sex ?												
Male	36.0%	36	100.0%	36	0.0%	0	75.0%	9	14.3%	4	40.7%	22
Female	64.0%	64	0.0%	0	100.0%	64	25.0%	3	85.7%	24	59.3%	32
Base:		100		36		64		12		28		54
Q20 What is your ethnic group ?												
White British	89.0%	89	97.2%	35	84.4%	54	83.3%	10	85.7%	24	92.6%	50
White Irish	0.0%	0	0.0%	0	0.0%	0	0.0%	0	0.0%	0	0.0%	0
White Other	5.0%	5	0.0%	0	7.8%	5	16.7%	2	7.1%	2	1.9%	1
Black /African / Caribbean / Black British	0.0%	0	0.0%	0	0.0%	0	0.0%	0	0.0%	0	0.0%	0
Asian / Asian British	3.0%	3	0.0%	0	4.7%	3	0.0%	0	3.6%	1	3.7%	2
Mixed / Multi-ethnic group	0.0%	0	0.0%	0	0.0%	0	0.0%	0	0.0%	0	0.0%	0
Gypsy / Roma / Irish Traveller	0.0%	0	0.0%	0	0.0%	0	0.0%	0	0.0%	0	0.0%	0
Arab	0.0%	0	0.0%	0	0.0%	0	0.0%	0	0.0%	0	0.0%	0
(Prefer not to say)	3.0%	3	2.8%	1	3.1%	2	0.0%	0	3.6%	1	1.9%	1
Base:		100		36		64		12		28		54

Column %ges.

	Total		Male		Female		18 - 34		35 - 54		55 +	
Q21 What is your religion / faith ?												
No Religion	56.0%	56	63.9%	23	51.6%	33	75.0%	9	64.3%	18	46.3%	25
Buddhist	1.0%	1	0.0%	0	1.6%	1	0.0%	0	0.0%	0	1.9%	1
Christian	32.0%	32	19.4%	7	39.1%	25	16.7%	2	32.1%	9	37.0%	20
Hindu	1.0%	1	0.0%	0	1.6%	1	0.0%	0	0.0%	0	1.9%	1
Jewish	1.0%	1	2.8%	1	0.0%	0	0.0%	0	0.0%	0	1.9%	1
Muslim	0.0%	0	0.0%	0	0.0%	0	0.0%	0	0.0%	0	0.0%	0
Pagan	0.0%	0	0.0%	0	0.0%	0	0.0%	0	0.0%	0	0.0%	0
Sikh	0.0%	0	0.0%	0	0.0%	0	0.0%	0	0.0%	0	0.0%	0
Spiritual	0.0%	0	0.0%	0	0.0%	0	0.0%	0	0.0%	0	0.0%	0
Sufism	0.0%	0	0.0%	0	0.0%	0	0.0%	0	0.0%	0	0.0%	0
Druidry	0.0%	0	0.0%	0	0.0%	0	0.0%	0	0.0%	0	0.0%	0
(Prefer not to say)	9.0%	9	13.9%	5	6.3%	4	8.3%	1	3.6%	1	11.1%	6
Base:		100		36		64		12		28		54
DAY Day:												
Monday	51.0%	51	52.8%	19	50.0%	32	50.0%	6	46.4%	13	50.0%	27
Tuesday	25.0%	25	25.0%	9	25.0%	16	16.7%	2	21.4%	6	29.6%	16
Wednesday	24.0%	24	22.2%	8	25.0%	16	33.3%	4	32.1%	9	20.4%	11
Thursday	0.0%	0	0.0%	0	0.0%	0	0.0%	0	0.0%	0	0.0%	0
Friday	0.0%	0	0.0%	0	0.0%	0	0.0%	0	0.0%	0	0.0%	0
Saturday	0.0%	0	0.0%	0	0.0%	0	0.0%	0	0.0%	0	0.0%	0
Base:		100		36		64		12		28		54
LOC Location:												
Henleaze	100.0%	100	100.0%	36	100.0%	64	100.0%	12	100.0%	28	100.0%	54
Base:		100		36		64		12		28		54

Column %ges.

	Total		Male		Female		18 - 34		35 - 54		55 +	
PC Postcode												
(Refused)	1.0%	1	0.0%	0	1.6%	1	8.3%	1	0.0%	0	0.0%	0
B16 2	0.0%	0	0.0%	0	0.0%	0	0.0%	0	0.0%	0	0.0%	0
B76 2	0.0%	0	0.0%	0	0.0%	0	0.0%	0	0.0%	0	0.0%	0
BA1	0.0%	0	0.0%	0	0.0%	0	0.0%	0	0.0%	0	0.0%	0
BA1 3	0.0%	0	0.0%	0	0.0%	0	0.0%	0	0.0%	0	0.0%	0
BA1 7	0.0%	0	0.0%	0	0.0%	0	0.0%	0	0.0%	0	0.0%	0
BA1 9	0.0%	0	0.0%	0	0.0%	0	0.0%	0	0.0%	0	0.0%	0
BA11 9	0.0%	0	0.0%	0	0.0%	0	0.0%	0	0.0%	0	0.0%	0
BA13 8	1.0%	1	2.8%	1	0.0%	0	8.3%	1	0.0%	0	0.0%	0
BA14 9	0.0%	0	0.0%	0	0.0%	0	0.0%	0	0.0%	0	0.0%	0
BA15 8	0.0%	0	0.0%	0	0.0%	0	0.0%	0	0.0%	0	0.0%	0
BA2 1	0.0%	0	0.0%	0	0.0%	0	0.0%	0	0.0%	0	0.0%	0
BA2 8	0.0%	0	0.0%	0	0.0%	0	0.0%	0	0.0%	0	0.0%	0
BA2 9	0.0%	0	0.0%	0	0.0%	0	0.0%	0	0.0%	0	0.0%	0
BA4 5	0.0%	0	0.0%	0	0.0%	0	0.0%	0	0.0%	0	0.0%	0
BA5	0.0%	0	0.0%	0	0.0%	0	0.0%	0	0.0%	0	0.0%	0
BA5 6	0.0%	0	0.0%	0	0.0%	0	0.0%	0	0.0%	0	0.0%	0
BA6 6	0.0%	0	0.0%	0	0.0%	0	0.0%	0	0.0%	0	0.0%	0
BA7 8	0.0%	0	0.0%	0	0.0%	0	0.0%	0	0.0%	0	0.0%	0
BA7 9	0.0%	0	0.0%	0	0.0%	0	0.0%	0	0.0%	0	0.0%	0
BB15 9	0.0%	0	0.0%	0	0.0%	0	0.0%	0	0.0%	0	0.0%	0
BC6 2	0.0%	0	0.0%	0	0.0%	0	0.0%	0	0.0%	0	0.0%	0
BC8	0.0%	0	0.0%	0	0.0%	0	0.0%	0	0.0%	0	0.0%	0
BC8 3	0.0%	0	0.0%	0	0.0%	0	0.0%	0	0.0%	0	0.0%	0
BC9 1	0.0%	0	0.0%	0	0.0%	0	0.0%	0	0.0%	0	0.0%	0
BN1 9	0.0%	0	0.0%	0	0.0%	0	0.0%	0	0.0%	0	0.0%	0
BS	0.0%	0	0.0%	0	0.0%	0	0.0%	0	0.0%	0	0.0%	0
BS 0	0.0%	0	0.0%	0	0.0%	0	0.0%	0	0.0%	0	0.0%	0
BS1	0.0%	0	0.0%	0	0.0%	0	0.0%	0	0.0%	0	0.0%	0
BS1 1	0.0%	0	0.0%	0	0.0%	0	0.0%	0	0.0%	0	0.0%	0
BS1 2	0.0%	0	0.0%	0	0.0%	0	0.0%	0	0.0%	0	0.0%	0
BS1 3	0.0%	0	0.0%	0	0.0%	0	0.0%	0	0.0%	0	0.0%	0
BS1 4	0.0%	0	0.0%	0	0.0%	0	0.0%	0	0.0%	0	0.0%	0
BS1 5	0.0%	0	0.0%	0	0.0%	0	0.0%	0	0.0%	0	0.0%	0
BS1 6	0.0%	0	0.0%	0	0.0%	0	0.0%	0	0.0%	0	0.0%	0
BS10	0.0%	0	0.0%	0	0.0%	0	0.0%	0	0.0%	0	0.0%	0
BS10 3	0.0%	0	0.0%	0	0.0%	0	0.0%	0	0.0%	0	0.0%	0
BS10 4	0.0%	0	0.0%	0	0.0%	0	0.0%	0	0.0%	0	0.0%	0
BS10 5	3.0%	3	5.6%	2	1.6%	1	0.0%	0	3.6%	1	3.7%	2
BS10 6	3.0%	3	2.8%	1	3.1%	2	0.0%	0	7.1%	2	1.9%	1
BS10 7	1.0%	1	2.8%	1	0.0%	0	8.3%	1	0.0%	0	0.0%	0
BS11	0.0%	0	0.0%	0	0.0%	0	0.0%	0	0.0%	0	0.0%	0
BS11 0	0.0%	0	0.0%	0	0.0%	0	0.0%	0	0.0%	0	0.0%	0
BS11 3	0.0%	0	0.0%	0	0.0%	0	0.0%	0	0.0%	0	0.0%	0
BS11 7	0.0%	0	0.0%	0	0.0%	0	0.0%	0	0.0%	0	0.0%	0
BS11 9	0.0%	0	0.0%	0	0.0%	0	0.0%	0	0.0%	0	0.0%	0
BS11 B	0.0%	0	0.0%	0	0.0%	0	0.0%	0	0.0%	0	0.0%	0
BS13	0.0%	0	0.0%	0	0.0%	0	0.0%	0	0.0%	0	0.0%	0
BS13 0	0.0%	0	0.0%	0	0.0%	0	0.0%	0	0.0%	0	0.0%	0
BS13 1	0.0%	0	0.0%	0	0.0%	0	0.0%	0	0.0%	0	0.0%	0
BS13 2	0.0%	0	0.0%	0	0.0%	0	0.0%	0	0.0%	0	0.0%	0
BS13 7	0.0%	0	0.0%	0	0.0%	0	0.0%	0	0.0%	0	0.0%	0
BS13 8	0.0%	0	0.0%	0	0.0%	0	0.0%	0	0.0%	0	0.0%	0
BS13 9	0.0%	0	0.0%	0	0.0%	0	0.0%	0	0.0%	0	0.0%	0
BS14 0	0.0%	0	0.0%	0	0.0%	0	0.0%	0	0.0%	0	0.0%	0
BS14 2	0.0%	0	0.0%	0	0.0%	0	0.0%	0	0.0%	0	0.0%	0
BS14 5	0.0%	0	0.0%	0	0.0%	0	0.0%	0	0.0%	0	0.0%	0
BS14 8	0.0%	0	0.0%	0	0.0%	0	0.0%	0	0.0%	0	0.0%	0
BS14 9	0.0%	0	0.0%	0	0.0%	0	0.0%	0	0.0%	0	0.0%	0
BS15	0.0%	0	0.0%	0	0.0%	0	0.0%	0	0.0%	0	0.0%	0
BS15 1	0.0%	0	0.0%	0	0.0%	0	0.0%	0	0.0%	0	0.0%	0
BS15 2	0.0%	0	0.0%	0	0.0%	0	0.0%	0	0.0%	0	0.0%	0
BS15 3	0.0%	0	0.0%	0	0.0%	0	0.0%	0	0.0%	0	0.0%	0
BS15 4	0.0%	0	0.0%	0	0.0%	0	0.0%	0	0.0%	0	0.0%	0
BS15 6	0.0%	0	0.0%	0	0.0%	0	0.0%	0	0.0%	0	0.0%	0
BS15 8	0.0%	0	0.0%	0	0.0%	0	0.0%	0	0.0%	0	0.0%	0
BS15 9	0.0%	0	0.0%	0	0.0%	0	0.0%	0	0.0%	0	0.0%	0
BS16	0.0%	0	0.0%	0	0.0%	0	0.0%	0	0.0%	0	0.0%	0
BS16 1	0.0%	0	0.0%	0	0.0%	0	0.0%	0	0.0%	0	0.0%	0
BS16 2	0.0%	0	0.0%	0	0.0%	0	0.0%	0	0.0%	0	0.0%	0
BS16 3	0.0%	0	0.0%	0	0.0%	0	0.0%	0	0.0%	0	0.0%	0
BS16 4	0.0%	0	0.0%	0	0.0%	0	0.0%	0	0.0%	0	0.0%	0

Column %ges.

	Total		Male		Female		18 - 34		35 - 54		55 +	
BS16 5	1.0%	1	2.8%	1	0.0%	0	0.0%	0	0.0%	0	1.9%	1
BS16 6	1.0%	1	0.0%	0	1.6%	1	0.0%	0	0.0%	0	1.9%	1
BS16 7	0.0%	0	0.0%	0	0.0%	0	0.0%	0	0.0%	0	0.0%	0
BS16 8	0.0%	0	0.0%	0	0.0%	0	0.0%	0	0.0%	0	0.0%	0
BS2	0.0%	0	0.0%	0	0.0%	0	0.0%	0	0.0%	0	0.0%	0
BS2 0	0.0%	0	0.0%	0	0.0%	0	0.0%	0	0.0%	0	0.0%	0
BS2 8	0.0%	0	0.0%	0	0.0%	0	0.0%	0	0.0%	0	0.0%	0
BS2 9	0.0%	0	0.0%	0	0.0%	0	0.0%	0	0.0%	0	0.0%	0
BS20 0	0.0%	0	0.0%	0	0.0%	0	0.0%	0	0.0%	0	0.0%	0
BS20 6	0.0%	0	0.0%	0	0.0%	0	0.0%	0	0.0%	0	0.0%	0
BS20 8	1.0%	1	0.0%	0	1.6%	1	8.3%	1	0.0%	0	0.0%	0
BS21 5	0.0%	0	0.0%	0	0.0%	0	0.0%	0	0.0%	0	0.0%	0
BS22 8	0.0%	0	0.0%	0	0.0%	0	0.0%	0	0.0%	0	0.0%	0
BS23	0.0%	0	0.0%	0	0.0%	0	0.0%	0	0.0%	0	0.0%	0
BS23 2	0.0%	0	0.0%	0	0.0%	0	0.0%	0	0.0%	0	0.0%	0
BS26 2	0.0%	0	0.0%	0	0.0%	0	0.0%	0	0.0%	0	0.0%	0
BS3	0.0%	0	0.0%	0	0.0%	0	0.0%	0	0.0%	0	0.0%	0
BS3 1	0.0%	0	0.0%	0	0.0%	0	0.0%	0	0.0%	0	0.0%	0
BS3 2	0.0%	0	0.0%	0	0.0%	0	0.0%	0	0.0%	0	0.0%	0
BS3 3	0.0%	0	0.0%	0	0.0%	0	0.0%	0	0.0%	0	0.0%	0
BS3 4	0.0%	0	0.0%	0	0.0%	0	0.0%	0	0.0%	0	0.0%	0
BS3 5	2.0%	2	0.0%	0	3.1%	2	0.0%	0	3.6%	1	0.0%	0
BS3 7	0.0%	0	0.0%	0	0.0%	0	0.0%	0	0.0%	0	0.0%	0
BS3 9	1.0%	1	2.8%	1	0.0%	0	0.0%	0	3.6%	1	0.0%	0
BS30 0	0.0%	0	0.0%	0	0.0%	0	0.0%	0	0.0%	0	0.0%	0
BS30 9	0.0%	0	0.0%	0	0.0%	0	0.0%	0	0.0%	0	0.0%	0
BS32 0	0.0%	0	0.0%	0	0.0%	0	0.0%	0	0.0%	0	0.0%	0
BS32 3	0.0%	0	0.0%	0	0.0%	0	0.0%	0	0.0%	0	0.0%	0
BS32 4	0.0%	0	0.0%	0	0.0%	0	0.0%	0	0.0%	0	0.0%	0
BS32 6	0.0%	0	0.0%	0	0.0%	0	0.0%	0	0.0%	0	0.0%	0
BS32 8	0.0%	0	0.0%	0	0.0%	0	0.0%	0	0.0%	0	0.0%	0
BS34 5	0.0%	0	0.0%	0	0.0%	0	0.0%	0	0.0%	0	0.0%	0
BS34 6	0.0%	0	0.0%	0	0.0%	0	0.0%	0	0.0%	0	0.0%	0
BS34 7	0.0%	0	0.0%	0	0.0%	0	0.0%	0	0.0%	0	0.0%	0
BS34 8	0.0%	0	0.0%	0	0.0%	0	0.0%	0	0.0%	0	0.0%	0
BS35 1	1.0%	1	0.0%	0	1.6%	1	0.0%	0	3.6%	1	0.0%	0
BS35 3	0.0%	0	0.0%	0	0.0%	0	0.0%	0	0.0%	0	0.0%	0
BS35 4	0.0%	0	0.0%	0	0.0%	0	0.0%	0	0.0%	0	0.0%	0
BS35 5	0.0%	0	0.0%	0	0.0%	0	0.0%	0	0.0%	0	0.0%	0
BS36 1	0.0%	0	0.0%	0	0.0%	0	0.0%	0	0.0%	0	0.0%	0
BS36 2	0.0%	0	0.0%	0	0.0%	0	0.0%	0	0.0%	0	0.0%	0
BS37 5	0.0%	0	0.0%	0	0.0%	0	0.0%	0	0.0%	0	0.0%	0
BS39 4	0.0%	0	0.0%	0	0.0%	0	0.0%	0	0.0%	0	0.0%	0
BS4	0.0%	0	0.0%	0	0.0%	0	0.0%	0	0.0%	0	0.0%	0
BS4 1	0.0%	0	0.0%	0	0.0%	0	0.0%	0	0.0%	0	0.0%	0
BS4 2	0.0%	0	0.0%	0	0.0%	0	0.0%	0	0.0%	0	0.0%	0
BS4 3	0.0%	0	0.0%	0	0.0%	0	0.0%	0	0.0%	0	0.0%	0
BS4 4	0.0%	0	0.0%	0	0.0%	0	0.0%	0	0.0%	0	0.0%	0
BS4 5	0.0%	0	0.0%	0	0.0%	0	0.0%	0	0.0%	0	0.0%	0
BS4 7	0.0%	0	0.0%	0	0.0%	0	0.0%	0	0.0%	0	0.0%	0
BS40 8	0.0%	0	0.0%	0	0.0%	0	0.0%	0	0.0%	0	0.0%	0
BS40 9	0.0%	0	0.0%	0	0.0%	0	0.0%	0	0.0%	0	0.0%	0
BS41 9	0.0%	0	0.0%	0	0.0%	0	0.0%	0	0.0%	0	0.0%	0
BS48 3	0.0%	0	0.0%	0	0.0%	0	0.0%	0	0.0%	0	0.0%	0
BS48 7	0.0%	0	0.0%	0	0.0%	0	0.0%	0	0.0%	0	0.0%	0
BS48 9	0.0%	0	0.0%	0	0.0%	0	0.0%	0	0.0%	0	0.0%	0
BS5	0.0%	0	0.0%	0	0.0%	0	0.0%	0	0.0%	0	0.0%	0
BS5 0	0.0%	0	0.0%	0	0.0%	0	0.0%	0	0.0%	0	0.0%	0
BS5 1	0.0%	0	0.0%	0	0.0%	0	0.0%	0	0.0%	0	0.0%	0
BS5 2	0.0%	0	0.0%	0	0.0%	0	0.0%	0	0.0%	0	0.0%	0
BS5 3	1.0%	1	2.8%	1	0.0%	0	0.0%	0	0.0%	0	1.9%	1
BS5 4	0.0%	0	0.0%	0	0.0%	0	0.0%	0	0.0%	0	0.0%	0
BS5 6	1.0%	1	2.8%	1	0.0%	0	0.0%	0	0.0%	0	1.9%	1
BS5 7	0.0%	0	0.0%	0	0.0%	0	0.0%	0	0.0%	0	0.0%	0
BS5 8	0.0%	0	0.0%	0	0.0%	0	0.0%	0	0.0%	0	0.0%	0
BS5 9	0.0%	0	0.0%	0	0.0%	0	0.0%	0	0.0%	0	0.0%	0
BS6	0.0%	0	0.0%	0	0.0%	0	0.0%	0	0.0%	0	0.0%	0
BS6 0	0.0%	0	0.0%	0	0.0%	0	0.0%	0	0.0%	0	0.0%	0
BS6 3	1.0%	1	0.0%	0	1.6%	1	0.0%	0	3.6%	1	0.0%	0
BS6 5	0.0%	0	0.0%	0	0.0%	0	0.0%	0	0.0%	0	0.0%	0
BS6 6	3.0%	3	5.6%	2	1.6%	1	8.3%	1	3.6%	1	1.9%	1
BS6 7	9.0%	9	11.1%	4	7.8%	5	0.0%	0	3.6%	1	13.0%	7
BS7	0.0%	0	0.0%	0	0.0%	0	0.0%	0	0.0%	0	0.0%	0
BS7 0	0.0%	0	0.0%	0	0.0%	0	0.0%	0	0.0%	0	0.0%	0

Column %ges.

	Total		Male		Female		18 - 34		35 - 54		55 +	
BS7 4	0.0%	0	0.0%	0	0.0%	0	0.0%	0	0.0%	0	0.0%	0
BS7 6	0.0%	0	0.0%	0	0.0%	0	0.0%	0	0.0%	0	0.0%	0
BS7 8	5.0%	5	0.0%	0	7.8%	5	0.0%	0	7.1%	2	5.6%	3
BS7 9	2.0%	2	5.6%	2	0.0%	0	16.7%	2	0.0%	0	0.0%	0
BS8	1.0%	1	0.0%	0	1.6%	1	0.0%	0	0.0%	0	1.9%	1
BS8 1	0.0%	0	0.0%	0	0.0%	0	0.0%	0	0.0%	0	0.0%	0
BS8 2	1.0%	1	2.8%	1	0.0%	0	0.0%	0	0.0%	0	1.9%	1
BS8 3	0.0%	0	0.0%	0	0.0%	0	0.0%	0	0.0%	0	0.0%	0
BS8 4	1.0%	1	0.0%	0	1.6%	1	0.0%	0	0.0%	0	0.0%	0
BS8 7	0.0%	0	0.0%	0	0.0%	0	0.0%	0	0.0%	0	0.0%	0
BS9	2.0%	2	2.8%	1	1.6%	1	8.3%	1	0.0%	0	1.9%	1
BS9 0	0.0%	0	0.0%	0	0.0%	0	0.0%	0	0.0%	0	0.0%	0
BS9 1	5.0%	5	2.8%	1	6.3%	4	8.3%	1	7.1%	2	3.7%	2
BS9 2	2.0%	2	0.0%	0	3.1%	2	0.0%	0	3.6%	1	1.9%	1
BS9 3	4.0%	4	2.8%	1	4.7%	3	8.3%	1	0.0%	0	5.6%	3
BS9 4	46.0%	46	41.7%	15	48.4%	31	16.7%	2	50.0%	14	50.0%	27
BS9 5	0.0%	0	0.0%	0	0.0%	0	0.0%	0	0.0%	0	0.0%	0
BS9 6	0.0%	0	0.0%	0	0.0%	0	0.0%	0	0.0%	0	0.0%	0
BS9 7	0.0%	0	0.0%	0	0.0%	0	0.0%	0	0.0%	0	0.0%	0
CB2 8	0.0%	0	0.0%	0	0.0%	0	0.0%	0	0.0%	0	0.0%	0
CF22 7	0.0%	0	0.0%	0	0.0%	0	0.0%	0	0.0%	0	0.0%	0
CF83 1	0.0%	0	0.0%	0	0.0%	0	0.0%	0	0.0%	0	0.0%	0
DE55	0.0%	0	0.0%	0	0.0%	0	0.0%	0	0.0%	0	0.0%	0
DN35 8	0.0%	0	0.0%	0	0.0%	0	0.0%	0	0.0%	0	0.0%	0
EX8 5	0.0%	0	0.0%	0	0.0%	0	0.0%	0	0.0%	0	0.0%	0
G12 5	0.0%	0	0.0%	0	0.0%	0	0.0%	0	0.0%	0	0.0%	0
G24 4	0.0%	0	0.0%	0	0.0%	0	0.0%	0	0.0%	0	0.0%	0
GL12 7	0.0%	0	0.0%	0	0.0%	0	0.0%	0	0.0%	0	0.0%	0
GL20 6	0.0%	0	0.0%	0	0.0%	0	0.0%	0	0.0%	0	0.0%	0
GL53 7	0.0%	0	0.0%	0	0.0%	0	0.0%	0	0.0%	0	0.0%	0
GL7	0.0%	0	0.0%	0	0.0%	0	0.0%	0	0.0%	0	0.0%	0
JE2 4	0.0%	0	0.0%	0	0.0%	0	0.0%	0	0.0%	0	0.0%	0
LL63 5	0.0%	0	0.0%	0	0.0%	0	0.0%	0	0.0%	0	0.0%	0
ML12 6	0.0%	0	0.0%	0	0.0%	0	0.0%	0	0.0%	0	0.0%	0
PL3 6	0.0%	0	0.0%	0	0.0%	0	0.0%	0	0.0%	0	0.0%	0
PR3	0.0%	0	0.0%	0	0.0%	0	0.0%	0	0.0%	0	0.0%	0
RG27 9	0.0%	0	0.0%	0	0.0%	0	0.0%	0	0.0%	0	0.0%	0
S3 5	0.0%	0	0.0%	0	0.0%	0	0.0%	0	0.0%	0	0.0%	0
SA46 0	0.0%	0	0.0%	0	0.0%	0	0.0%	0	0.0%	0	0.0%	0
SE21	0.0%	0	0.0%	0	0.0%	0	0.0%	0	0.0%	0	0.0%	0
SK6 8	0.0%	0	0.0%	0	0.0%	0	0.0%	0	0.0%	0	0.0%	0
SW19	0.0%	0	0.0%	0	0.0%	0	0.0%	0	0.0%	0	0.0%	0
TN1 2	0.0%	0	0.0%	0	0.0%	0	0.0%	0	0.0%	0	0.0%	0
WR10 3	0.0%	0	0.0%	0	0.0%	0	0.0%	0	0.0%	0	0.0%	0
Base:		100		36		64		12		28		54

Column %ges.

Appendix 8:

Data Tabulations

By Shirehampton

	Total		Male		Female		18 - 34		35 - 54		55 +	
Q01 What is the main purpose of your visit to [xxxx] centre today?.												
Visiting the shops	61.2%	63	61.1%	22	61.2%	41	33.3%	4	40.0%	6	69.7%	53
Visiting bank or other services (hairdresser, post office, solicitor etc.)	14.6%	15	11.1%	4	16.4%	11	16.7%	2	20.0%	3	13.2%	10
Visiting pub / café / restaurant	7.8%	8	13.9%	5	4.5%	3	16.7%	2	6.7%	1	6.6%	5
Work here	4.9%	5	2.8%	1	6.0%	4	16.7%	2	13.3%	2	1.3%	1
Walking / running through / walking dog	2.9%	3	2.8%	1	3.0%	2	0.0%	0	6.7%	1	2.6%	2
Meeting friends / family	2.9%	3	5.6%	2	1.5%	1	0.0%	0	0.0%	0	3.9%	3
Medical services	2.9%	3	0.0%	0	4.5%	3	0.0%	0	6.7%	1	2.6%	2
Education	1.9%	2	0.0%	0	3.0%	2	8.3%	1	6.7%	1	0.0%	0
Browsing	1.0%	1	2.8%	1	0.0%	0	8.3%	1	0.0%	0	0.0%	0
Base:		103		36		67		12		15		76
Q02 What else, if anything, will you be doing in [xxxx] centre today? [MR]												
Visiting the shops	21.4%	22	16.7%	6	23.9%	16	33.3%	4	26.7%	4	18.4%	14
Visiting pub / café / restaurant	8.7%	9	2.8%	1	11.9%	8	8.3%	1	6.7%	1	9.2%	7
Visiting bank or other services (hairdresser, post office, solicitor etc.)	5.8%	6	5.6%	2	6.0%	4	0.0%	0	6.7%	1	6.6%	5
Medical services	4.9%	5	11.1%	4	1.5%	1	0.0%	0	6.7%	1	5.3%	4
Live close by / passing through	2.9%	3	5.6%	2	1.5%	1	0.0%	0	6.7%	1	2.6%	2
Browsing	1.9%	2	2.8%	1	1.5%	1	0.0%	0	0.0%	0	2.6%	2
Meeting friends / family	1.9%	2	0.0%	0	3.0%	2	0.0%	0	0.0%	0	2.6%	2
Work here	1.0%	1	2.8%	1	0.0%	0	0.0%	0	6.7%	1	0.0%	0
Walking / running through / walking dog	1.0%	1	0.0%	0	1.5%	1	0.0%	0	0.0%	0	1.3%	1
Nothing else	51.5%	53	55.6%	20	49.3%	33	58.3%	7	40.0%	6	52.6%	40
Base:		103		36		67		12		15		76
Q02X Q01/2 Any mention [MR]												
Visiting the shops	82.5%	85	77.8%	28	85.1%	57	66.7%	8	66.7%	10	88.2%	67
Visiting bank or other services (hairdresser, post office, solicitor etc.)	20.4%	21	16.7%	6	22.4%	15	16.7%	2	26.7%	4	19.7%	15
Visiting pub / café / restaurant	16.5%	17	16.7%	6	16.4%	11	25.0%	3	13.3%	2	15.8%	12
Medical services	7.8%	8	11.1%	4	6.0%	4	0.0%	0	13.3%	2	7.9%	6
Work here	5.8%	6	5.6%	2	6.0%	4	16.7%	2	20.0%	3	1.3%	1
Meeting friends / family	4.9%	5	5.6%	2	4.5%	3	0.0%	0	0.0%	0	6.6%	5
Walking / running through / walking dog	3.9%	4	2.8%	1	4.5%	3	0.0%	0	6.7%	1	3.9%	3
Live close by / passing through	2.9%	3	5.6%	2	1.5%	1	0.0%	0	6.7%	1	2.6%	2
Browsing	2.9%	3	5.6%	2	1.5%	1	8.3%	1	0.0%	0	2.6%	2
Education	1.9%	2	0.0%	0	3.0%	2	8.3%	1	6.7%	1	0.0%	0
Base:		103		36		67		12		15		76
Mean Score (Hours)												
Q03 How long will you spend in [xxxx] centre today?												
Less than one hour	68.9%	71	69.4%	25	68.7%	46	50.0%	6	80.0%	12	69.7%	53
1-2 hours	20.4%	21	19.4%	7	20.9%	14	25.0%	3	6.7%	1	22.4%	17
2-4 hours	4.9%	5	5.6%	2	4.5%	3	8.3%	1	0.0%	0	5.3%	4
4-6 hours	1.0%	1	0.0%	0	1.5%	1	8.3%	1	0.0%	0	0.0%	0
Over 6 hours	3.9%	4	2.8%	1	4.5%	3	8.3%	1	13.3%	2	1.3%	1
(Don't know)	1.0%	1	2.8%	1	0.0%	0	0.0%	0	0.0%	0	1.3%	1
Mean:		*1.17*		*1.06*		*1.22*		*1.96*		*1.57*		*0.96*
Base:		103		36		67		12		15		76

Column %ges.

	Total		Male		Female		18 - 34		35 - 54		55 +	
Mean Score (Visits per week)												
Q04 How often do you visit [xxxx] centre?												
More than once a week	74.8%	77	75.0%	27	74.6%	50	75.0%	9	86.7%	13	72.4%	55
Once a week	13.6%	14	11.1%	4	14.9%	10	8.3%	1	0.0%	0	17.1%	13
Once every 2-3 weeks	8.7%	9	8.3%	3	9.0%	6	16.7%	2	6.7%	1	7.9%	6
Monthly	0.0%	0	0.0%	0	0.0%	0	0.0%	0	0.0%	0	0.0%	0
Less often / not regularly	1.9%	2	2.8%	1	1.5%	1	0.0%	0	6.7%	1	1.3%	1
First visit today	1.0%	1	2.8%	1	0.0%	0	0.0%	0	0.0%	0	1.3%	1
Mean:		*2.80*		*2.78*		*2.81*		*2.79*		*3.07*		*2.75*
Base:		103		36		67		12		15		76
Q05 How did you travel here today?												
Walk	62.1%	64	52.8%	19	67.2%	45	75.0%	9	53.3%	8	61.8%	47
Car / Van (as driver)	23.3%	24	33.3%	12	17.9%	12	0.0%	0	46.7%	7	22.4%	17
Car / Van (as passenger)	5.8%	6	5.6%	2	6.0%	4	16.7%	2	0.0%	0	5.3%	4
Bus	4.9%	5	2.8%	1	6.0%	4	8.3%	1	0.0%	0	5.3%	4
Mobility Scooter/Wheelchair	2.9%	3	5.6%	2	1.5%	1	0.0%	0	0.0%	0	3.9%	3
Cycle	1.0%	1	0.0%	0	1.5%	1	0.0%	0	0.0%	0	1.3%	1
Base:		103		36		67		12		15		76
Q06 Where did you park today? *Those who said car at Q.5*												
On-street	56.7%	17	50.0%	7	62.5%	10	0.0%	0	57.1%	4	61.9%	13
Car Park (public)	23.3%	7	28.6%	4	18.8%	3	50.0%	1	28.6%	2	19.0%	4
Dropped off	13.3%	4	14.3%	2	12.5%	2	50.0%	1	0.0%	0	14.3%	3
Car Park (private, e.g. at food store)	6.7%	2	7.1%	1	6.3%	1	0.0%	0	14.3%	1	4.8%	1
Base:		30		14		16		2		7		21
Q07 What do you currently like about [xxxx] centre? [MR]												
Atmosphere / Ambiance / community / friendly people	40.8%	42	41.7%	15	40.3%	27	41.7%	5	53.3%	8	38.2%	29
Convenient to home	20.4%	21	13.9%	5	23.9%	16	16.7%	2	13.3%	2	22.4%	17
Range of shops or markets	19.4%	20	19.4%	7	19.4%	13	0.0%	0	20.0%	3	22.4%	17
Quality of shops or markets	8.7%	9	16.7%	6	4.5%	3	0.0%	0	20.0%	3	7.9%	6
Habit / always used it / familiar	8.7%	9	0.0%	0	13.4%	9	8.3%	1	6.7%	1	9.2%	7
Range or quality of places to eat	7.8%	8	8.3%	3	7.5%	5	0.0%	0	6.7%	1	9.2%	7
Has everything required	6.8%	7	8.3%	3	6.0%	4	25.0%	3	6.7%	1	3.9%	3
Appearance or character of the centre	5.8%	6	11.1%	4	3.0%	2	8.3%	1	0.0%	0	6.6%	5
Range or quality of pubs or bars	4.9%	5	13.9%	5	0.0%	0	8.3%	1	6.7%	1	3.9%	3
It is easy to get to by bus	3.9%	4	5.6%	2	3.0%	2	8.3%	1	0.0%	0	3.9%	3
Range or quality of services (e.g. banks, hairdressers etc.)	2.9%	3	2.8%	1	3.0%	2	0.0%	0	0.0%	0	3.9%	3
It is easy to walk / cycle around	2.9%	3	0.0%	0	4.5%	3	8.3%	1	0.0%	0	2.6%	2
Independent / local shops	2.9%	3	0.0%	0	4.5%	3	8.3%	1	6.7%	1	1.3%	1
Cleanliness of the centre	1.9%	2	0.0%	0	3.0%	2	0.0%	0	0.0%	0	2.6%	2
Convenient to work	1.9%	2	5.6%	2	0.0%	0	0.0%	0	6.7%	1	1.3%	1
General affordability	1.0%	1	0.0%	0	1.5%	1	8.3%	1	0.0%	0	0.0%	0
It is easy to get to by train	1.0%	1	2.8%	1	0.0%	0	0.0%	0	0.0%	0	1.3%	1
General accessibility	1.0%	1	2.8%	1	0.0%	0	0.0%	0	0.0%	0	1.3%	1
Range or quality of leisure facilities (e.g. cinema, theatre etc.)	1.0%	1	2.8%	1	0.0%	0	0.0%	0	0.0%	0	1.3%	1
Parks or open spaces	1.0%	1	0.0%	0	1.5%	1	0.0%	0	6.7%	1	0.0%	0
Visitor accommodation or facilities	1.0%	1	2.8%	1	0.0%	0	0.0%	0	0.0%	0	1.3%	1
(Nothing)	9.7%	10	11.1%	4	9.0%	6	0.0%	0	6.7%	1	11.8%	9
(Don't know)	1.9%	2	2.8%	1	1.5%	1	0.0%	0	0.0%	0	2.6%	2
Base:		103		36		67		12		15		76

Column %ges.

	Total		Male		Female		18 - 34		35 - 54		55 +	

Q08 What do you currently dislike about [xxxx] centre? [MR]

Poor range of shops	36.9%	38	33.3%	12	38.8%	26	8.3%	1	40.0%	6	40.8%	31
Cleanliness of the centre	25.2%	26	27.8%	10	23.9%	16	8.3%	1	26.7%	4	27.6%	21
Poor quality of shops	13.6%	14	16.7%	6	11.9%	8	0.0%	0	13.3%	2	15.8%	12
Appearance or character of the centre / Too many empty shops	11.7%	12	16.7%	6	9.0%	6	8.3%	1	20.0%	3	10.5%	8
Poor range or quality of services (e.g. banks, hairdressers etc.)	5.8%	6	8.3%	3	4.5%	3	0.0%	0	0.0%	0	7.9%	6
Poor range or quality places to eat	4.9%	5	8.3%	3	3.0%	2	0.0%	0	6.7%	1	5.3%	4
Antisocial behaviour / crime	3.9%	4	5.6%	2	3.0%	2	0.0%	0	13.3%	2	2.6%	2
Congestion	3.9%	4	5.6%	2	3.0%	2	8.3%	1	0.0%	0	3.9%	3
Difficult / expensive parking	3.9%	4	5.6%	2	3.0%	2	8.3%	1	6.7%	1	2.6%	2
Poor range or quality of pubs or bars	1.0%	1	2.8%	1	0.0%	0	0.0%	0	6.7%	1	0.0%	0
It is difficult to walk / cycle around	1.0%	1	2.8%	1	0.0%	0	0.0%	0	0.0%	0	1.3%	1
It is difficult to get to by bus	1.0%	1	0.0%	0	1.5%	1	0.0%	0	0.0%	0	1.3%	1
General accessibility	1.0%	1	2.8%	1	0.0%	0	0.0%	0	0.0%	0	1.3%	1
Safety of the centre	1.0%	1	2.8%	1	0.0%	0	0.0%	0	0.0%	0	1.3%	1
General affordability	1.0%	1	0.0%	0	1.5%	1	0.0%	0	0.0%	0	1.3%	1
(Nothing)	24.3%	25	16.7%	6	28.4%	19	58.3%	7	20.0%	3	19.7%	15
(Don't know)	1.0%	1	2.8%	1	0.0%	0	0.0%	0	0.0%	0	1.3%	1
Base:		103		36		67		12		15		76

Q09 How do you think [xxxx] centre should be improved? [MR]

Different or better shops or markets	52.4%	54	41.7%	15	58.2%	39	41.7%	5	53.3%	8	53.9%	41
Improve quality or cleanliness of public spaces	24.3%	25	22.2%	8	25.4%	17	0.0%	0	26.7%	4	27.6%	21
More or better parking, transport or cycle facilities	9.7%	10	11.1%	4	9.0%	6	16.7%	2	6.7%	1	9.2%	7
Different or better leisure facilities	7.8%	8	8.3%	3	7.5%	5	16.7%	2	20.0%	3	3.9%	3
Different or better service facilities	6.8%	7	5.6%	2	7.5%	5	8.3%	1	13.3%	2	5.3%	4
Different or better places to eat or drink	5.8%	6	8.3%	3	4.5%	3	16.7%	2	13.3%	2	2.6%	2
Traffic control	2.9%	3	5.6%	2	1.5%	1	0.0%	0	0.0%	0	3.9%	3
Address anitsocial behaviour / crime /alcohol / drug problem	1.9%	2	0.0%	0	3.0%	2	0.0%	0	0.0%	0	2.6%	2
General affordability	1.0%	1	0.0%	0	1.5%	1	0.0%	0	6.7%	1	0.0%	0
Disabled access	1.0%	1	2.8%	1	0.0%	0	0.0%	0	0.0%	0	1.3%	1
(Nothing in particular)	10.7%	11	11.1%	4	10.4%	7	25.0%	3	6.7%	1	9.2%	7
(Don't know)	7.8%	8	11.1%	4	6.0%	4	0.0%	0	6.7%	1	9.2%	7
Base:		103		36		67		12		15		76

Column %ges.

	Total		Male		Female		18 - 34		35 - 54		55 +	

Q10 What kind of changes would you like to see to shops or markets? [MR]
Those who said Different or Better Shops or Markets at Q09

More shops selling food / drink	48.1%	26	53.3%	8	46.2%	18	40.0%	2	37.5%	3	51.2%	21
More or new independent shops	27.8%	15	20.0%	3	30.8%	12	0.0%	0	25.0%	2	31.7%	13
More shops selling clothing / footwear	27.8%	15	26.7%	4	28.2%	11	40.0%	2	12.5%	1	29.3%	12
Better quality shops	13.0%	7	13.3%	2	12.8%	5	0.0%	0	25.0%	2	12.2%	5
More affordable shops	13.0%	7	13.3%	2	12.8%	5	0.0%	0	12.5%	1	14.6%	6
Larger shops	13.0%	7	13.3%	2	12.8%	5	0.0%	0	12.5%	1	14.6%	6
More shops selling small household goods	11.1%	6	6.7%	1	12.8%	5	0.0%	0	12.5%	1	12.2%	5
More or new national retailers	9.3%	5	13.3%	2	7.7%	3	20.0%	1	0.0%	0	9.8%	4
More shops selling electrical goods	9.3%	5	20.0%	3	5.1%	2	20.0%	1	12.5%	1	7.3%	3
More shops selling books, CDs etc	7.4%	4	0.0%	0	10.3%	4	20.0%	1	12.5%	1	4.9%	2
Diverse range of shops	7.4%	4	13.3%	2	5.1%	2	20.0%	1	25.0%	2	2.4%	1
More shops selling specialist goods	3.7%	2	6.7%	1	2.6%	1	0.0%	0	0.0%	0	4.9%	2
More chemists or shops selling beauty products	3.7%	2	0.0%	0	5.1%	2	0.0%	0	0.0%	0	4.9%	2
Different types of markets (i.e. food, craft etc)	3.7%	2	13.3%	2	0.0%	0	0.0%	0	12.5%	1	2.4%	1
More frequent markets	1.9%	1	0.0%	0	2.6%	1	0.0%	0	0.0%	0	2.4%	1
Better quality markets	1.9%	1	0.0%	0	2.6%	1	0.0%	0	0.0%	0	2.4%	1
More shops selling toys or recreational goods	1.9%	1	0.0%	0	2.6%	1	0.0%	0	0.0%	0	2.4%	1
More shops selling furniture, DIY or gardening goods	1.9%	1	6.7%	1	0.0%	0	0.0%	0	0.0%	0	2.4%	1
(Don't know)	1.9%	1	6.7%	1	0.0%	0	0.0%	0	12.5%	1	0.0%	0
Base:		54		15		39		5		8		41

Q11 What kind of changes would you like to see to places to eat or drink? [MR]
Those who said Different or Better Places to Eat or Drink at Q09

Better quality restaurants or cafes	16.7%	1	33.3%	1	0.0%	0	0.0%	0	0.0%	0	50.0%	1
(Don't know)	83.3%	5	66.7%	2	100.0%	3	100.0%	2	100.0%	2	50.0%	1
Base:		6		3		3		2		2		2

Q12 What kind of changes would you like to see to leisure facilities? [MR]
Those who said Different or Better Leisure Facilities at Q09

More or better entertainment for children / families	62.5%	5	33.3%	1	80.0%	4	50.0%	1	33.3%	1	100.0%	3
More or better gym and fitness facilities	12.5%	1	33.3%	1	0.0%	0	0.0%	0	0.0%	0	33.3%	1
(Don't know)	37.5%	3	66.7%	2	20.0%	1	50.0%	1	66.7%	2	0.0%	0
Base:		8		3		5		2		3		3

Q13 What kind of changes would you like to see to service facilities? [MR]
Those who said Different or Service Facilties at Q09

Fewer hairdressers	28.6%	2	0.0%	0	40.0%	2	0.0%	0	50.0%	1	25.0%	1
More or better banking / financial services	28.6%	2	50.0%	1	20.0%	1	0.0%	0	0.0%	0	50.0%	2
(Don't know)	42.9%	3	50.0%	1	40.0%	2	100.0%	1	50.0%	1	25.0%	1
Base:		7		2		5		1		2		4

Q15 What kind of changes would you like to see to transport or cycle facilities? [MR]
Those who said Different or Better Parking, Transport or Cycle Facilties at Q09

More long stay car parking	30.0%	3	25.0%	1	33.3%	2	50.0%	1	0.0%	0	28.6%	2
More short stay car parking	20.0%	2	0.0%	0	33.3%	2	100.0%	2	0.0%	0	0.0%	0
Traffic control	20.0%	2	25.0%	1	16.7%	1	0.0%	0	0.0%	0	28.6%	2
Better located parking	10.0%	1	25.0%	1	0.0%	0	0.0%	0	100.0%	1	0.0%	0
More frequent bus services	10.0%	1	0.0%	0	16.7%	1	0.0%	0	0.0%	0	14.3%	1
(Don't know)	20.0%	2	25.0%	1	16.7%	1	0.0%	0	0.0%	0	28.6%	2
Base:		10		4		6		2		1		7

Column %ges.

	Total		Male		Female		18 - 34		35 - 54		55 +	

Q16 What kind of changes would you like to see to improve quality or cleanliness of public spaces? [MR]
Those who said Improved Quality or Cleanliness of Public Spaces at Q09

Cleaner streets or parks	76.0%	19	50.0%	4	88.2%	15	0.0%	0	75.0%	3	76.2%	16
More bins / recycling / regularly emptied	24.0%	6	37.5%	3	17.6%	3	0.0%	0	25.0%	1	23.8%	5
Less traffic / congestion	8.0%	2	12.5%	1	5.9%	1	0.0%	0	25.0%	1	4.8%	1
Floral displays/hanging baskets/greenery	8.0%	2	12.5%	1	5.9%	1	0.0%	0	0.0%	0	9.5%	2
Better routes / crossings for pedestrians	4.0%	1	12.5%	1	0.0%	0	0.0%	0	0.0%	0	4.8%	1
(Don't know)	8.0%	2	12.5%	1	5.9%	1	0.0%	0	0.0%	0	9.5%	2
Base:		25		8		17		0		4		21

Q17 What one thing does [xxxx] centre do better than other places that you visit?

Community / people / atmosphere	28.2%	29	30.6%	11	26.9%	18	16.7%	2	26.7%	4	30.3%	23
Architecture / environment	4.9%	5	8.3%	3	3.0%	2	0.0%	0	13.3%	2	3.9%	3
Food / drink	4.9%	5	2.8%	1	6.0%	4	0.0%	0	0.0%	0	6.6%	5
Transport facilities	2.9%	3	8.3%	3	0.0%	0	0.0%	0	6.7%	1	2.6%	2
Close to home	1.9%	2	0.0%	0	3.0%	2	8.3%	1	0.0%	0	1.3%	1
Has everything required	1.9%	2	0.0%	0	3.0%	2	8.3%	1	0.0%	0	1.3%	1
General Accessibility	1.9%	2	2.8%	1	1.5%	1	0.0%	0	0.0%	0	2.6%	2
Shopping	1.9%	2	2.8%	1	1.5%	1	8.3%	1	0.0%	0	1.3%	1
Entertainment facilities (e.g. theatre)	1.0%	1	0.0%	0	1.5%	1	8.3%	1	0.0%	0	0.0%	0
Events	1.0%	1	0.0%	0	1.5%	1	0.0%	0	0.0%	0	1.3%	1
Community facilities	1.0%	1	0.0%	0	1.5%	1	0.0%	0	0.0%	0	1.3%	1
Independent businesses	1.0%	1	0.0%	0	1.5%	1	0.0%	0	6.7%	1	0.0%	0
Nothing in particular	35.9%	37	36.1%	13	35.8%	24	16.7%	2	40.0%	6	38.2%	29
(Don't know)	11.7%	12	8.3%	3	13.4%	9	33.3%	4	6.7%	1	9.2%	7
Base:		103		36		67		12		15		76

AGE Age Group

18 - 24 years	4.9%	5	2.8%	1	6.0%	4	41.7%	5	0.0%	0	0.0%	0
25 - 34 years	6.8%	7	2.8%	1	9.0%	6	58.3%	7	0.0%	0	0.0%	0
35 - 44 years	9.7%	10	13.9%	5	7.5%	5	0.0%	0	66.7%	10	0.0%	0
45 - 54 years	4.9%	5	8.3%	3	3.0%	2	0.0%	0	33.3%	5	0.0%	0
55 - 64 years	20.4%	21	13.9%	5	23.9%	16	0.0%	0	0.0%	0	27.6%	21
65 + years	53.4%	55	58.3%	21	50.7%	34	0.0%	0	0.0%	0	72.4%	55
Base:		103		36		67		12		15		76

Q18 Do you consider yourself to be a disabled person ?

Yes	23.3%	24	27.8%	10	20.9%	14	0.0%	0	0.0%	0	31.6%	24
No	76.7%	79	72.2%	26	79.1%	53	100.0%	12	100.0%	15	68.4%	52
Base:		103		36		67		12		15		76

Q19 What is your sex ?

Male	35.0%	36	100.0%	36	0.0%	0	16.7%	2	53.3%	8	34.2%	26
Female	65.0%	67	0.0%	0	100.0%	67	83.3%	10	46.7%	7	65.8%	50
Base:		103		36		67		12		15		76

Q20 What is your ethnic group ?

White British	90.3%	93	83.3%	30	94.0%	63	75.0%	9	66.7%	10	97.4%	74
White Irish	1.9%	2	0.0%	0	3.0%	2	0.0%	0	6.7%	1	1.3%	1
White Other	1.9%	2	2.8%	1	1.5%	1	8.3%	1	6.7%	1	0.0%	0
Black /African / Caribbean / Black British	1.9%	2	5.6%	2	0.0%	0	0.0%	0	13.3%	2	0.0%	0
Asian / Asian British	2.9%	3	5.6%	2	1.5%	1	16.7%	2	6.7%	1	0.0%	0
Mixed / Multi-ethnic group	0.0%	0	0.0%	0	0.0%	0	0.0%	0	0.0%	0	0.0%	0
Gypsy / Roma / Irish Traveller	0.0%	0	0.0%	0	0.0%	0	0.0%	0	0.0%	0	0.0%	0
Arab	0.0%	0	0.0%	0	0.0%	0	0.0%	0	0.0%	0	0.0%	0
(Prefer not to say)	1.0%	1	2.8%	1	0.0%	0	0.0%	0	0.0%	0	1.3%	1
Base:		103		36		67		12		15		76

	Total		Male		Female		18 - 34		35 - 54		55 +	
Q21 What is your religion / faith ?												
No Religion	36.9%	38	36.1%	13	37.3%	25	50.0%	6	40.0%	6	34.2%	26
Buddhist	0.0%	0	0.0%	0	0.0%	0	0.0%	0	0.0%	0	0.0%	0
Christian	39.8%	41	41.7%	15	38.8%	26	16.7%	2	33.3%	5	44.7%	34
Hindu	2.9%	3	2.8%	1	3.0%	2	8.3%	1	6.7%	1	1.3%	1
Jewish	0.0%	0	0.0%	0	0.0%	0	0.0%	0	0.0%	0	0.0%	0
Muslim	1.0%	1	2.8%	1	0.0%	0	8.3%	1	0.0%	0	0.0%	0
Pagan	0.0%	0	0.0%	0	0.0%	0	0.0%	0	0.0%	0	0.0%	0
Sikh	0.0%	0	0.0%	0	0.0%	0	0.0%	0	0.0%	0	0.0%	0
Spiritual	0.0%	0	0.0%	0	0.0%	0	0.0%	0	0.0%	0	0.0%	0
Sufism	0.0%	0	0.0%	0	0.0%	0	0.0%	0	0.0%	0	0.0%	0
Druidry	1.0%	1	0.0%	0	1.5%	1	0.0%	0	0.0%	0	1.3%	1
(Prefer not to say)	18.4%	19	16.7%	6	19.4%	13	16.7%	2	20.0%	3	18.4%	14
Base:		103		36		67		12		15		76
DAY Day:												
Monday	100.0%	103	100.0%	36	100.0%	67	100.0%	12	100.0%	15	100.0%	76
Tuesday	0.0%	0	0.0%	0	0.0%	0	0.0%	0	0.0%	0	0.0%	0
Wednesday	0.0%	0	0.0%	0	0.0%	0	0.0%	0	0.0%	0	0.0%	0
Thursday	0.0%	0	0.0%	0	0.0%	0	0.0%	0	0.0%	0	0.0%	0
Friday	0.0%	0	0.0%	0	0.0%	0	0.0%	0	0.0%	0	0.0%	0
Saturday	0.0%	0	0.0%	0	0.0%	0	0.0%	0	0.0%	0	0.0%	0
Base:		103		36		67		12		15		76
LOC Location:												
Shirehampton	100.0%	103	100.0%	36	100.0%	67	100.0%	12	100.0%	15	100.0%	76
Base:		103		36		67		12		15		76

Column %ges.

	Total		Male		Female		18 - 34		35 - 54		55 +	
PC Postcode												
(Refused)	0.0%	0	0.0%	0	0.0%	0	0.0%	0	0.0%	0	0.0%	0
B16 2	0.0%	0	0.0%	0	0.0%	0	0.0%	0	0.0%	0	0.0%	0
B76 2	0.0%	0	0.0%	0	0.0%	0	0.0%	0	0.0%	0	0.0%	0
BA1	0.0%	0	0.0%	0	0.0%	0	0.0%	0	0.0%	0	0.0%	0
BA1 3	0.0%	0	0.0%	0	0.0%	0	0.0%	0	0.0%	0	0.0%	0
BA1 7	0.0%	0	0.0%	0	0.0%	0	0.0%	0	0.0%	0	0.0%	0
BA1 9	0.0%	0	0.0%	0	0.0%	0	0.0%	0	0.0%	0	0.0%	0
BA11 9	1.0%	1	0.0%	0	1.5%	1	0.0%	0	0.0%	0	1.3%	1
BA13 8	0.0%	0	0.0%	0	0.0%	0	0.0%	0	0.0%	0	0.0%	0
BA14 9	0.0%	0	0.0%	0	0.0%	0	0.0%	0	0.0%	0	0.0%	0
BA15 8	0.0%	0	0.0%	0	0.0%	0	0.0%	0	0.0%	0	0.0%	0
BA2 1	0.0%	0	0.0%	0	0.0%	0	0.0%	0	0.0%	0	0.0%	0
BA2 8	0.0%	0	0.0%	0	0.0%	0	0.0%	0	0.0%	0	0.0%	0
BA2 9	0.0%	0	0.0%	0	0.0%	0	0.0%	0	0.0%	0	0.0%	0
BA4 5	0.0%	0	0.0%	0	0.0%	0	0.0%	0	0.0%	0	0.0%	0
BA5	0.0%	0	0.0%	0	0.0%	0	0.0%	0	0.0%	0	0.0%	0
BA5 6	0.0%	0	0.0%	0	0.0%	0	0.0%	0	0.0%	0	0.0%	0
BA6 6	1.0%	1	0.0%	0	1.5%	1	0.0%	0	0.0%	0	1.3%	1
BA7 8	0.0%	0	0.0%	0	0.0%	0	0.0%	0	0.0%	0	0.0%	0
BA7 9	0.0%	0	0.0%	0	0.0%	0	0.0%	0	0.0%	0	0.0%	0
BB15 9	0.0%	0	0.0%	0	0.0%	0	0.0%	0	0.0%	0	0.0%	0
BC6 2	0.0%	0	0.0%	0	0.0%	0	0.0%	0	0.0%	0	0.0%	0
BC8	0.0%	0	0.0%	0	0.0%	0	0.0%	0	0.0%	0	0.0%	0
BC8 3	0.0%	0	0.0%	0	0.0%	0	0.0%	0	0.0%	0	0.0%	0
BC9 1	0.0%	0	0.0%	0	0.0%	0	0.0%	0	0.0%	0	0.0%	0
BN1 9	0.0%	0	0.0%	0	0.0%	0	0.0%	0	0.0%	0	0.0%	0
BS	0.0%	0	0.0%	0	0.0%	0	0.0%	0	0.0%	0	0.0%	0
BS 0	0.0%	0	0.0%	0	0.0%	0	0.0%	0	0.0%	0	0.0%	0
BS1	0.0%	0	0.0%	0	0.0%	0	0.0%	0	0.0%	0	0.0%	0
BS1 1	0.0%	0	0.0%	0	0.0%	0	0.0%	0	0.0%	0	0.0%	0
BS1 2	0.0%	0	0.0%	0	0.0%	0	0.0%	0	0.0%	0	0.0%	0
BS1 3	0.0%	0	0.0%	0	0.0%	0	0.0%	0	0.0%	0	0.0%	0
BS1 4	0.0%	0	0.0%	0	0.0%	0	0.0%	0	0.0%	0	0.0%	0
BS1 5	0.0%	0	0.0%	0	0.0%	0	0.0%	0	0.0%	0	0.0%	0
BS1 6	0.0%	0	0.0%	0	0.0%	0	0.0%	0	0.0%	0	0.0%	0
BS10	0.0%	0	0.0%	0	0.0%	0	0.0%	0	0.0%	0	0.0%	0
BS10 3	0.0%	0	0.0%	0	0.0%	0	0.0%	0	0.0%	0	0.0%	0
BS10 4	0.0%	0	0.0%	0	0.0%	0	0.0%	0	0.0%	0	0.0%	0
BS10 5	0.0%	0	0.0%	0	0.0%	0	0.0%	0	0.0%	0	0.0%	0
BS10 6	0.0%	0	0.0%	0	0.0%	0	0.0%	0	0.0%	0	0.0%	0
BS10 7	0.0%	0	0.0%	0	0.0%	0	0.0%	0	0.0%	0	0.0%	0
BS11	1.9%	2	5.6%	2	0.0%	0	8.3%	1	0.0%	0	1.3%	1
BS11 0	30.1%	31	30.6%	11	29.9%	20	58.3%	7	33.3%	5	25.0%	19
BS11 3	0.0%	0	0.0%	0	0.0%	0	0.0%	0	0.0%	0	0.0%	0
BS11 7	1.9%	2	2.8%	1	1.5%	1	0.0%	0	0.0%	0	2.6%	2
BS11 9	51.5%	53	41.7%	15	56.7%	38	33.3%	4	46.7%	7	55.3%	42
BS11 B	1.0%	1	0.0%	0	1.5%	1	0.0%	0	0.0%	0	1.3%	1
BS13	0.0%	0	0.0%	0	0.0%	0	0.0%	0	0.0%	0	0.0%	0
BS13 0	0.0%	0	0.0%	0	0.0%	0	0.0%	0	0.0%	0	0.0%	0
BS13 1	0.0%	0	0.0%	0	0.0%	0	0.0%	0	0.0%	0	0.0%	0
BS13 2	0.0%	0	0.0%	0	0.0%	0	0.0%	0	0.0%	0	0.0%	0
BS13 7	0.0%	0	0.0%	0	0.0%	0	0.0%	0	0.0%	0	0.0%	0
BS13 8	0.0%	0	0.0%	0	0.0%	0	0.0%	0	0.0%	0	0.0%	0
BS13 9	0.0%	0	0.0%	0	0.0%	0	0.0%	0	0.0%	0	0.0%	0
BS14 0	0.0%	0	0.0%	0	0.0%	0	0.0%	0	0.0%	0	0.0%	0
BS14 2	0.0%	0	0.0%	0	0.0%	0	0.0%	0	0.0%	0	0.0%	0
BS14 5	0.0%	0	0.0%	0	0.0%	0	0.0%	0	0.0%	0	0.0%	0
BS14 8	0.0%	0	0.0%	0	0.0%	0	0.0%	0	0.0%	0	0.0%	0
BS14 9	0.0%	0	0.0%	0	0.0%	0	0.0%	0	0.0%	0	0.0%	0
BS15	0.0%	0	0.0%	0	0.0%	0	0.0%	0	0.0%	0	0.0%	0
BS15 1	0.0%	0	0.0%	0	0.0%	0	0.0%	0	0.0%	0	0.0%	0
BS15 2	0.0%	0	0.0%	0	0.0%	0	0.0%	0	0.0%	0	0.0%	0
BS15 3	0.0%	0	0.0%	0	0.0%	0	0.0%	0	0.0%	0	0.0%	0
BS15 4	0.0%	0	0.0%	0	0.0%	0	0.0%	0	0.0%	0	0.0%	0
BS15 6	0.0%	0	0.0%	0	0.0%	0	0.0%	0	0.0%	0	0.0%	0
BS15 8	0.0%	0	0.0%	0	0.0%	0	0.0%	0	0.0%	0	0.0%	0
BS15 9	0.0%	0	0.0%	0	0.0%	0	0.0%	0	0.0%	0	0.0%	0
BS16	0.0%	0	0.0%	0	0.0%	0	0.0%	0	0.0%	0	0.0%	0
BS16 1	0.0%	0	0.0%	0	0.0%	0	0.0%	0	0.0%	0	0.0%	0
BS16 2	0.0%	0	0.0%	0	0.0%	0	0.0%	0	0.0%	0	0.0%	0
BS16 3	0.0%	0	0.0%	0	0.0%	0	0.0%	0	0.0%	0	0.0%	0
BS16 4	0.0%	0	0.0%	0	0.0%	0	0.0%	0	0.0%	0	0.0%	0

Column %ges.

	Total		Male		Female		18 - 34		35 - 54		55 +	
BS16 5	0.0%	0	0.0%	0	0.0%	0	0.0%	0	0.0%	0	0.0%	0
BS16 6	0.0%	0	0.0%	0	0.0%	0	0.0%	0	0.0%	0	0.0%	0
BS16 7	0.0%	0	0.0%	0	0.0%	0	0.0%	0	0.0%	0	0.0%	0
BS16 8	0.0%	0	0.0%	0	0.0%	0	0.0%	0	0.0%	0	0.0%	0
BS2	0.0%	0	0.0%	0	0.0%	0	0.0%	0	0.0%	0	0.0%	0
BS2 0	0.0%	0	0.0%	0	0.0%	0	0.0%	0	0.0%	0	0.0%	0
BS2 8	0.0%	0	0.0%	0	0.0%	0	0.0%	0	0.0%	0	0.0%	0
BS2 9	0.0%	0	0.0%	0	0.0%	0	0.0%	0	0.0%	0	0.0%	0
BS20 0	0.0%	0	0.0%	0	0.0%	0	0.0%	0	0.0%	0	0.0%	0
BS20 6	0.0%	0	0.0%	0	0.0%	0	0.0%	0	0.0%	0	0.0%	0
BS20 8	0.0%	0	0.0%	0	0.0%	0	0.0%	0	0.0%	0	0.0%	0
BS21 5	1.0%	1	2.8%	1	0.0%	0	0.0%	0	6.7%	1	0.0%	0
BS22 8	0.0%	0	0.0%	0	0.0%	0	0.0%	0	0.0%	0	0.0%	0
BS23	0.0%	0	0.0%	0	0.0%	0	0.0%	0	0.0%	0	0.0%	0
BS23 2	0.0%	0	0.0%	0	0.0%	0	0.0%	0	0.0%	0	0.0%	0
BS26 2	0.0%	0	0.0%	0	0.0%	0	0.0%	0	0.0%	0	0.0%	0
BS3	0.0%	0	0.0%	0	0.0%	0	0.0%	0	0.0%	0	0.0%	0
BS3 1	0.0%	0	0.0%	0	0.0%	0	0.0%	0	0.0%	0	0.0%	0
BS3 2	0.0%	0	0.0%	0	0.0%	0	0.0%	0	0.0%	0	0.0%	0
BS3 3	0.0%	0	0.0%	0	0.0%	0	0.0%	0	0.0%	0	0.0%	0
BS3 4	0.0%	0	0.0%	0	0.0%	0	0.0%	0	0.0%	0	0.0%	0
BS3 5	0.0%	0	0.0%	0	0.0%	0	0.0%	0	0.0%	0	0.0%	0
BS3 7	0.0%	0	0.0%	0	0.0%	0	0.0%	0	0.0%	0	0.0%	0
BS3 9	0.0%	0	0.0%	0	0.0%	0	0.0%	0	0.0%	0	0.0%	0
BS30 0	0.0%	0	0.0%	0	0.0%	0	0.0%	0	0.0%	0	0.0%	0
BS30 9	0.0%	0	0.0%	0	0.0%	0	0.0%	0	0.0%	0	0.0%	0
BS32 0	0.0%	0	0.0%	0	0.0%	0	0.0%	0	0.0%	0	0.0%	0
BS32 3	0.0%	0	0.0%	0	0.0%	0	0.0%	0	0.0%	0	0.0%	0
BS32 4	0.0%	0	0.0%	0	0.0%	0	0.0%	0	0.0%	0	0.0%	0
BS32 6	0.0%	0	0.0%	0	0.0%	0	0.0%	0	0.0%	0	0.0%	0
BS32 8	0.0%	0	0.0%	0	0.0%	0	0.0%	0	0.0%	0	0.0%	0
BS34 5	0.0%	0	0.0%	0	0.0%	0	0.0%	0	0.0%	0	0.0%	0
BS34 6	0.0%	0	0.0%	0	0.0%	0	0.0%	0	0.0%	0	0.0%	0
BS34 7	1.0%	1	2.8%	1	0.0%	0	0.0%	0	6.7%	1	0.0%	0
BS34 8	0.0%	0	0.0%	0	0.0%	0	0.0%	0	0.0%	0	0.0%	0
BS35 1	0.0%	0	0.0%	0	0.0%	0	0.0%	0	0.0%	0	0.0%	0
BS35 3	0.0%	0	0.0%	0	0.0%	0	0.0%	0	0.0%	0	0.0%	0
BS35 4	0.0%	0	0.0%	0	0.0%	0	0.0%	0	0.0%	0	0.0%	0
BS35 5	0.0%	0	0.0%	0	0.0%	0	0.0%	0	0.0%	0	0.0%	0
BS36 1	0.0%	0	0.0%	0	0.0%	0	0.0%	0	0.0%	0	0.0%	0
BS36 2	0.0%	0	0.0%	0	0.0%	0	0.0%	0	0.0%	0	0.0%	0
BS37 5	0.0%	0	0.0%	0	0.0%	0	0.0%	0	0.0%	0	0.0%	0
BS39 4	0.0%	0	0.0%	0	0.0%	0	0.0%	0	0.0%	0	0.0%	0
BS4	0.0%	0	0.0%	0	0.0%	0	0.0%	0	0.0%	0	0.0%	0
BS4 1	0.0%	0	0.0%	0	0.0%	0	0.0%	0	0.0%	0	0.0%	0
BS4 2	0.0%	0	0.0%	0	0.0%	0	0.0%	0	0.0%	0	0.0%	0
BS4 3	0.0%	0	0.0%	0	0.0%	0	0.0%	0	0.0%	0	0.0%	0
BS4 4	0.0%	0	0.0%	0	0.0%	0	0.0%	0	0.0%	0	0.0%	0
BS4 5	0.0%	0	0.0%	0	0.0%	0	0.0%	0	0.0%	0	0.0%	0
BS4 7	0.0%	0	0.0%	0	0.0%	0	0.0%	0	0.0%	0	0.0%	0
BS40 8	0.0%	0	0.0%	0	0.0%	0	0.0%	0	0.0%	0	0.0%	0
BS40 9	0.0%	0	0.0%	0	0.0%	0	0.0%	0	0.0%	0	0.0%	0
BS41 9	0.0%	0	0.0%	0	0.0%	0	0.0%	0	0.0%	0	0.0%	0
BS48 3	0.0%	0	0.0%	0	0.0%	0	0.0%	0	0.0%	0	0.0%	0
BS48 7	0.0%	0	0.0%	0	0.0%	0	0.0%	0	0.0%	0	0.0%	0
BS48 9	0.0%	0	0.0%	0	0.0%	0	0.0%	0	0.0%	0	0.0%	0
BS5	0.0%	0	0.0%	0	0.0%	0	0.0%	0	0.0%	0	0.0%	0
BS5 0	0.0%	0	0.0%	0	0.0%	0	0.0%	0	0.0%	0	0.0%	0
BS5 1	0.0%	0	0.0%	0	0.0%	0	0.0%	0	0.0%	0	0.0%	0
BS5 2	0.0%	0	0.0%	0	0.0%	0	0.0%	0	0.0%	0	0.0%	0
BS5 3	0.0%	0	0.0%	0	0.0%	0	0.0%	0	0.0%	0	0.0%	0
BS5 4	0.0%	0	0.0%	0	0.0%	0	0.0%	0	0.0%	0	0.0%	0
BS5 6	0.0%	0	0.0%	0	0.0%	0	0.0%	0	0.0%	0	0.0%	0
BS5 7	0.0%	0	0.0%	0	0.0%	0	0.0%	0	0.0%	0	0.0%	0
BS5 8	0.0%	0	0.0%	0	0.0%	0	0.0%	0	0.0%	0	0.0%	0
BS5 9	0.0%	0	0.0%	0	0.0%	0	0.0%	0	0.0%	0	0.0%	0
BS6	0.0%	0	0.0%	0	0.0%	0	0.0%	0	0.0%	0	0.0%	0
BS6 0	0.0%	0	0.0%	0	0.0%	0	0.0%	0	0.0%	0	0.0%	0
BS6 3	0.0%	0	0.0%	0	0.0%	0	0.0%	0	0.0%	0	0.0%	0
BS6 5	0.0%	0	0.0%	0	0.0%	0	0.0%	0	0.0%	0	0.0%	0
BS6 6	0.0%	0	0.0%	0	0.0%	0	0.0%	0	0.0%	0	0.0%	0
BS6 7	0.0%	0	0.0%	0	0.0%	0	0.0%	0	0.0%	0	0.0%	0
BS7	0.0%	0	0.0%	0	0.0%	0	0.0%	0	0.0%	0	0.0%	0
BS7 0	0.0%	0	0.0%	0	0.0%	0	0.0%	0	0.0%	0	0.0%	0

Column %ges.

	Total		Male		Female		18 - 34		35 - 54		55 +	
BS7 4	0.0%	0	0.0%	0	0.0%	0	0.0%	0	0.0%	0	0.0%	0
BS7 6	0.0%	0	0.0%	0	0.0%	0	0.0%	0	0.0%	0	0.0%	0
BS7 8	0.0%	0	0.0%	0	0.0%	0	0.0%	0	0.0%	0	0.0%	0
BS7 9	0.0%	0	0.0%	0	0.0%	0	0.0%	0	0.0%	0	0.0%	0
BS8	0.0%	0	0.0%	0	0.0%	0	0.0%	0	0.0%	0	0.0%	0
BS8 1	0.0%	0	0.0%	0	0.0%	0	0.0%	0	0.0%	0	0.0%	0
BS8 2	0.0%	0	0.0%	0	0.0%	0	0.0%	0	0.0%	0	0.0%	0
BS8 3	0.0%	0	0.0%	0	0.0%	0	0.0%	0	0.0%	0	0.0%	0
BS8 4	0.0%	0	0.0%	0	0.0%	0	0.0%	0	0.0%	0	0.0%	0
BS8 7	0.0%	0	0.0%	0	0.0%	0	0.0%	0	0.0%	0	0.0%	0
BS9	1.0%	1	2.8%	1	0.0%	0	0.0%	0	6.7%	1	0.0%	0
BS9 0	0.0%	0	0.0%	0	0.0%	0	0.0%	0	0.0%	0	0.0%	0
BS9 1	1.9%	2	2.8%	1	1.5%	1	0.0%	0	0.0%	0	2.6%	2
BS9 2	6.8%	7	8.3%	3	6.0%	4	0.0%	0	0.0%	0	9.2%	7
BS9 3	0.0%	0	0.0%	0	0.0%	0	0.0%	0	0.0%	0	0.0%	0
BS9 4	0.0%	0	0.0%	0	0.0%	0	0.0%	0	0.0%	0	0.0%	0
BS9 5	0.0%	0	0.0%	0	0.0%	0	0.0%	0	0.0%	0	0.0%	0
BS9 6	0.0%	0	0.0%	0	0.0%	0	0.0%	0	0.0%	0	0.0%	0
BS9 7	0.0%	0	0.0%	0	0.0%	0	0.0%	0	0.0%	0	0.0%	0
CB2 8	0.0%	0	0.0%	0	0.0%	0	0.0%	0	0.0%	0	0.0%	0
CF22 7	0.0%	0	0.0%	0	0.0%	0	0.0%	0	0.0%	0	0.0%	0
CF83 1	0.0%	0	0.0%	0	0.0%	0	0.0%	0	0.0%	0	0.0%	0
DE55	0.0%	0	0.0%	0	0.0%	0	0.0%	0	0.0%	0	0.0%	0
DN35 8	0.0%	0	0.0%	0	0.0%	0	0.0%	0	0.0%	0	0.0%	0
EX8 5	0.0%	0	0.0%	0	0.0%	0	0.0%	0	0.0%	0	0.0%	0
G12 5	0.0%	0	0.0%	0	0.0%	0	0.0%	0	0.0%	0	0.0%	0
G24 4	0.0%	0	0.0%	0	0.0%	0	0.0%	0	0.0%	0	0.0%	0
GL12 7	0.0%	0	0.0%	0	0.0%	0	0.0%	0	0.0%	0	0.0%	0
GL20 6	0.0%	0	0.0%	0	0.0%	0	0.0%	0	0.0%	0	0.0%	0
GL53 7	0.0%	0	0.0%	0	0.0%	0	0.0%	0	0.0%	0	0.0%	0
GL7	0.0%	0	0.0%	0	0.0%	0	0.0%	0	0.0%	0	0.0%	0
JE2 4	0.0%	0	0.0%	0	0.0%	0	0.0%	0	0.0%	0	0.0%	0
LL63 5	0.0%	0	0.0%	0	0.0%	0	0.0%	0	0.0%	0	0.0%	0
ML12 6	0.0%	0	0.0%	0	0.0%	0	0.0%	0	0.0%	0	0.0%	0
PL3 6	0.0%	0	0.0%	0	0.0%	0	0.0%	0	0.0%	0	0.0%	0
PR3	0.0%	0	0.0%	0	0.0%	0	0.0%	0	0.0%	0	0.0%	0
RG27 9	0.0%	0	0.0%	0	0.0%	0	0.0%	0	0.0%	0	0.0%	0
S3 5	0.0%	0	0.0%	0	0.0%	0	0.0%	0	0.0%	0	0.0%	0
SA46 0	0.0%	0	0.0%	0	0.0%	0	0.0%	0	0.0%	0	0.0%	0
SE21	0.0%	0	0.0%	0	0.0%	0	0.0%	0	0.0%	0	0.0%	0
SK6 8	0.0%	0	0.0%	0	0.0%	0	0.0%	0	0.0%	0	0.0%	0
SW19	0.0%	0	0.0%	0	0.0%	0	0.0%	0	0.0%	0	0.0%	0
TN1 2	0.0%	0	0.0%	0	0.0%	0	0.0%	0	0.0%	0	0.0%	0
WR10 3	0.0%	0	0.0%	0	0.0%	0	0.0%	0	0.0%	0	0.0%	0
Base:		103		36		67		12		15		76

Column %ges.

Appendix 9:

Data Tabulations

By St George / Church Road

	Total		Male		Female		18 - 34		35 - 54		55 +	

Q01 What is the main purpose of your visit to [xxxx] centre today?.

Visiting the shops	41.7%	43	34.8%	16	47.4%	27	34.0%	17	50.0%	19	50.0%	7
Work here	23.3%	24	28.3%	13	19.3%	11	30.0%	15	18.4%	7	14.3%	2
Attending an event	7.8%	8	8.7%	4	7.0%	4	6.0%	3	7.9%	3	14.3%	2
Visiting bank or other services (hairdresser, post office, solicitor etc.)	6.8%	7	6.5%	3	7.0%	4	4.0%	2	10.5%	4	7.1%	1
Live close by / passing through	5.8%	6	2.2%	1	8.8%	5	4.0%	2	7.9%	3	7.1%	1
Education	4.9%	5	6.5%	3	3.5%	2	8.0%	4	0.0%	0	7.1%	1
Visiting an entertainment / leisure facility	3.9%	4	2.2%	1	5.3%	3	6.0%	3	0.0%	0	0.0%	0
Visiting pub / café / restaurant	2.9%	3	6.5%	3	0.0%	0	6.0%	3	0.0%	0	0.0%	0
Browsing	2.9%	3	4.3%	2	1.8%	1	2.0%	1	5.3%	2	0.0%	0
Base:		103		46		57		50		38		14

Q02 What else, if anything, will you be doing in [xxxx] centre today? [MR]

Browsing	11.7%	12	10.9%	5	12.3%	7	14.0%	7	13.2%	5	0.0%	0
Visiting the shops	5.8%	6	4.3%	2	7.0%	4	8.0%	4	5.3%	2	0.0%	0
Visiting pub / café / restaurant	4.9%	5	2.2%	1	7.0%	4	4.0%	2	7.9%	3	0.0%	0
Visiting an entertainment / leisure facility	1.9%	2	2.2%	1	1.8%	1	2.0%	1	2.6%	1	0.0%	0
Visiting bank or other services (hairdresser, post office, solicitor etc.)	1.0%	1	0.0%	0	1.8%	1	2.0%	1	0.0%	0	0.0%	0
Meeting friends / family	1.0%	1	2.2%	1	0.0%	0	0.0%	0	2.6%	1	0.0%	0
Live close by / passing through	1.0%	1	2.2%	1	0.0%	0	2.0%	1	0.0%	0	0.0%	0
Medical services	1.0%	1	0.0%	0	1.8%	1	0.0%	0	0.0%	0	7.1%	1
Attending an event	1.0%	1	0.0%	0	1.8%	1	2.0%	1	0.0%	0	0.0%	0
Park or open spaces	1.0%	1	0.0%	0	1.8%	1	0.0%	0	2.6%	1	0.0%	0
Nothing else	69.9%	72	76.1%	35	64.9%	37	66.0%	33	65.8%	25	92.9%	13
Base:		103		46		57		50		38		14

Q02XQ01/2 Any mention [MR]

Visiting the shops	47.6%	49	39.1%	18	54.4%	31	42.0%	21	55.3%	21	50.0%	7
Work here	23.3%	24	28.3%	13	19.3%	11	30.0%	15	18.4%	7	14.3%	2
Browsing	14.6%	15	15.2%	7	14.0%	8	16.0%	8	18.4%	7	0.0%	0
Attending an event	8.7%	9	8.7%	4	8.8%	5	8.0%	4	7.9%	3	14.3%	2
Visiting pub / café / restaurant	7.8%	8	8.7%	4	7.0%	4	10.0%	5	7.9%	3	0.0%	0
Visiting bank or other services (hairdresser, post office, solicitor etc.)	7.8%	8	6.5%	3	8.8%	5	6.0%	3	10.5%	4	7.1%	1
Live close by / passing through	6.8%	7	4.3%	2	8.8%	5	6.0%	3	7.9%	3	7.1%	1
Visiting an entertainment / leisure facility	5.8%	6	4.3%	2	7.0%	4	8.0%	4	2.6%	1	0.0%	0
Education	4.9%	5	6.5%	3	3.5%	2	8.0%	4	0.0%	0	7.1%	1
Medical services	1.0%	1	0.0%	0	1.8%	1	0.0%	0	0.0%	0	7.1%	1
Meeting friends / family	1.0%	1	2.2%	1	0.0%	0	0.0%	0	2.6%	1	0.0%	0
Park or open spaces	1.0%	1	0.0%	0	1.8%	1	0.0%	0	2.6%	1	0.0%	0
Base:		103		46		57		50		38		14

Mean Score (Hours)

Q03 How long will you spend in [xxxx] centre today?

Less than one hour	40.8%	42	39.1%	18	42.1%	24	36.0%	18	39.5%	15	64.3%	9
1-2 hours	25.2%	26	21.7%	10	28.1%	16	24.0%	12	23.7%	9	28.6%	4
2-4 hours	6.8%	7	2.2%	1	10.5%	6	6.0%	3	10.5%	4	0.0%	0
4-6 hours	2.9%	3	6.5%	3	0.0%	0	6.0%	3	0.0%	0	0.0%	0
Over 6 hours	22.3%	23	28.3%	13	17.5%	10	28.0%	14	21.1%	8	7.1%	1
(Don't know)	1.9%	2	2.2%	1	1.8%	1	0.0%	0	5.3%	2	0.0%	0
Mean:		*2.77*		*3.24*		*2.39*		*3.26*		*2.69*		*1.32*
Base:		103		46		57		50		38		14

Column %ges.

	Total		Male		Female		18 - 34		35 - 54		55 +	
Mean Score (Visits per week)												
Q04 How often do you visit [xxxx] centre?												
More than once a week	73.8%	76	80.4%	37	68.4%	39	76.0%	38	73.7%	28	71.4%	10
Once a week	3.9%	4	0.0%	0	7.0%	4	8.0%	4	0.0%	0	0.0%	0
Once every 2-3 weeks	14.6%	15	10.9%	5	17.5%	10	10.0%	5	18.4%	7	14.3%	2
Monthly	1.0%	1	0.0%	0	1.8%	1	0.0%	0	0.0%	0	7.1%	1
Less often / not regularly	4.9%	5	8.7%	4	1.8%	1	4.0%	2	5.3%	2	7.1%	1
First visit today	1.9%	2	0.0%	0	3.5%	2	2.0%	1	2.6%	1	0.0%	0
Mean:		*2.70*		*2.88*		*2.56*		*2.80*		*2.68*		*2.60*
Base:		103		46		57		50		38		14
Q05 How did you travel here today?												
Walk	53.4%	55	50.0%	23	56.1%	32	42.0%	21	63.2%	24	71.4%	10
Bus	32.0%	33	39.1%	18	26.3%	15	46.0%	23	18.4%	7	14.3%	2
Car / Van (as passenger)	6.8%	7	2.2%	1	10.5%	6	2.0%	1	15.8%	6	0.0%	0
Car / Van (as driver)	3.9%	4	4.3%	2	3.5%	2	4.0%	2	2.6%	1	7.1%	1
Cycle	3.9%	4	4.3%	2	3.5%	2	6.0%	3	0.0%	0	7.1%	1
Base:		103		46		57		50		38		14
Q06 Where did you park today? *Those who said car at Q.5*												
Dropped off	54.5%	6	33.3%	1	62.5%	5	33.3%	1	71.4%	5	0.0%	0
Car Park (private, e.g. at food store)	18.2%	2	0.0%	0	25.0%	2	0.0%	0	28.6%	2	0.0%	0
On-street	18.2%	2	66.7%	2	0.0%	0	33.3%	1	0.0%	0	100.0%	1
Car Park (public)	9.1%	1	0.0%	0	12.5%	1	33.3%	1	0.0%	0	0.0%	0
Base:		11		3		8		3		7		1
Q07 What do you currently like about [xxxx] centre? [MR]												
Convenient to home	52.4%	54	47.8%	22	56.1%	32	52.0%	26	52.6%	20	57.1%	8
Range or quality of places to eat	28.2%	29	34.8%	16	22.8%	13	30.0%	15	28.9%	11	21.4%	3
Range of shops or markets	27.2%	28	19.6%	9	33.3%	19	30.0%	15	21.1%	8	35.7%	5
Convenient to work	27.2%	28	34.8%	16	21.1%	12	24.0%	12	34.2%	13	21.4%	3
It is easy to walk / cycle around	23.3%	24	23.9%	11	22.8%	13	14.0%	7	39.5%	15	14.3%	2
Quality of shops or markets	21.4%	22	23.9%	11	19.3%	11	16.0%	8	28.9%	11	21.4%	3
Parks or open spaces	21.4%	22	19.6%	9	22.8%	13	16.0%	8	26.3%	10	28.6%	4
Habit / always used it / familiar	19.4%	20	17.4%	8	21.1%	12	12.0%	6	18.4%	7	50.0%	7
Range or quality of pubs or bars	18.4%	19	21.7%	10	15.8%	9	16.0%	8	18.4%	7	28.6%	4
General affordability	17.5%	18	17.4%	8	17.5%	10	16.0%	8	18.4%	7	21.4%	3
It is easy to get to by bus	17.5%	18	13.0%	6	21.1%	12	16.0%	8	21.1%	8	14.3%	2
Range or quality of services (e.g. banks, hairdressers etc.)	14.6%	15	15.2%	7	14.0%	8	10.0%	5	18.4%	7	21.4%	3
Appearance or character of the centre	14.6%	15	19.6%	9	10.5%	6	20.0%	10	7.9%	3	14.3%	2
It is easy to get to by train	10.7%	11	13.0%	6	8.8%	5	6.0%	3	15.8%	6	14.3%	2
Safety of the centre	7.8%	8	10.9%	5	5.3%	3	6.0%	3	7.9%	3	14.3%	2
Cleanliness of the centre	6.8%	7	10.9%	5	3.5%	2	6.0%	3	5.3%	2	14.3%	2
Range or quality of leisure facilities (e.g. cinema, theatre etc.)	5.8%	6	6.5%	3	5.3%	3	12.0%	6	0.0%	0	0.0%	0
Good / cheap parking	2.9%	3	2.2%	1	3.5%	2	2.0%	1	5.3%	2	0.0%	0
Visitor accommodation or facilities	1.0%	1	0.0%	0	1.8%	1	0.0%	0	0.0%	0	7.1%	1
Has everything required	1.0%	1	0.0%	0	1.8%	1	2.0%	1	0.0%	0	0.0%	0
(Nothing)	2.9%	3	4.3%	2	1.8%	1	0.0%	0	5.3%	2	0.0%	0
(Don't know)	1.0%	1	2.2%	1	0.0%	0	0.0%	0	0.0%	0	7.1%	1
Base:		103		46		57		50		38		14

Column %ges.

	Total		Male		Female		18 - 34		35 - 54		55 +	

Q08 What do you currently dislike about [xxxx] centre? [MR]

Congestion	42.7%	44	41.3%	19	43.9%	25	42.0%	21	50.0%	19	28.6%	4
Cleanliness of the centre	35.0%	36	37.0%	17	33.3%	19	30.0%	15	42.1%	16	35.7%	5
Difficult / expensive parking	13.6%	14	13.0%	6	14.0%	8	16.0%	8	10.5%	4	14.3%	2
Poor range of leisure facilities (e.g. cinema, theatre etc.)	13.6%	14	13.0%	6	14.0%	8	12.0%	6	13.2%	5	21.4%	3
Poor quality of shops	11.7%	12	10.9%	5	12.3%	7	10.0%	5	13.2%	5	14.3%	2
Poor range of shops	10.7%	11	8.7%	4	12.3%	7	12.0%	6	10.5%	4	7.1%	1
General affordability	7.8%	8	8.7%	4	7.0%	4	10.0%	5	7.9%	3	0.0%	0
Appearance or character of the centre / Too many empty shops	6.8%	7	6.5%	3	7.0%	4	6.0%	3	7.9%	3	7.1%	1
Poor range or quality of services (e.g. banks, hairdressers etc.)	5.8%	6	8.7%	4	3.5%	2	2.0%	1	10.5%	4	7.1%	1
High rate of homelessness	4.9%	5	6.5%	3	3.5%	2	4.0%	2	5.3%	2	7.1%	1
Poor range or quality of pubs or bars	3.9%	4	4.3%	2	3.5%	2	4.0%	2	2.6%	1	7.1%	1
Visitor accommodation or facilities	2.9%	3	6.5%	3	0.0%	0	2.0%	1	5.3%	2	0.0%	0
Poor range or quality places to eat	1.9%	2	2.2%	1	1.8%	1	0.0%	0	2.6%	1	7.1%	1
Safety of the centre	1.9%	2	4.3%	2	0.0%	0	0.0%	0	5.3%	2	0.0%	0
It is difficult to get to by bus	1.9%	2	2.2%	1	1.8%	1	2.0%	1	2.6%	1	0.0%	0
Antisocial behaviour / crime	1.9%	2	0.0%	0	3.5%	2	0.0%	0	5.3%	2	0.0%	0
It is difficult to walk / cycle around	1.9%	2	2.2%	1	1.8%	1	4.0%	2	0.0%	0	0.0%	0
It is difficult to get to by train	1.0%	1	0.0%	0	1.8%	1	2.0%	1	0.0%	0	0.0%	0
Air / noise pollution	1.0%	1	0.0%	0	1.8%	1	0.0%	0	2.6%	1	0.0%	0
People drinking on street / drug users	1.0%	1	2.2%	1	0.0%	0	0.0%	0	2.6%	1	0.0%	0
Bad roads	1.0%	1	2.2%	1	0.0%	0	0.0%	0	2.6%	1	0.0%	0
(Nothing)	12.6%	13	17.4%	8	8.8%	5	10.0%	5	10.5%	4	21.4%	3
(Don't know)	5.8%	6	2.2%	1	8.8%	5	8.0%	4	2.6%	1	7.1%	1
Base:		103		46		57		50		38		14

Q09 How do you think [xxxx] centre should be improved? [MR]

Improve quality or cleanliness of public spaces	41.7%	43	45.7%	21	38.6%	22	32.0%	16	52.6%	20	50.0%	7
Different or better shops or markets	30.1%	31	26.1%	12	33.3%	19	26.0%	13	39.5%	15	21.4%	3
More or better parking, transport or cycle facilities	27.2%	28	19.6%	9	33.3%	19	30.0%	15	21.1%	8	35.7%	5
Different or better leisure facilities	15.5%	16	13.0%	6	17.5%	10	18.0%	9	13.2%	5	14.3%	2
Different or better service facilities	7.8%	8	13.0%	6	3.5%	2	6.0%	3	7.9%	3	14.3%	2
Improved visitor information	3.9%	4	4.3%	2	3.5%	2	2.0%	1	2.6%	1	14.3%	2
Different or better places to eat or drink	2.9%	3	2.2%	1	3.5%	2	2.0%	1	0.0%	0	14.3%	2
Address homelessness	1.9%	2	4.3%	2	0.0%	0	2.0%	1	2.6%	1	0.0%	0
Pedestrian areas / crossings	1.0%	1	0.0%	0	1.8%	1	2.0%	1	0.0%	0	0.0%	0
Public restrooms	1.0%	1	0.0%	0	1.8%	1	0.0%	0	2.6%	1	0.0%	0
(Nothing in particular)	12.6%	13	17.4%	8	8.8%	5	14.0%	7	7.9%	3	14.3%	2
(Don't know)	1.0%	1	0.0%	0	1.8%	1	2.0%	1	0.0%	0	0.0%	0
Base:		103		46		57		50		38		14

Column %ges.

	Total		Male		Female		18 - 34		35 - 54		55 +	

Q10 What kind of changes would you like to see to shops or markets? [MR]
Those who said Different or Better Shops or Markets at Q09

Better quality shops	51.6%	16	50.0%	6	52.6%	10	46.2%	6	46.7%	7	100.0%	3
More or new independent shops	38.7%	12	50.0%	6	31.6%	6	30.8%	4	40.0%	6	66.7%	2
More shops selling clothing / footwear	29.0%	9	16.7%	2	36.8%	7	38.5%	5	20.0%	3	33.3%	1
Better quality markets	12.9%	4	16.7%	2	10.5%	2	15.4%	2	6.7%	1	33.3%	1
More or new national retailers	9.7%	3	8.3%	1	10.5%	2	15.4%	2	0.0%	0	33.3%	1
More affordable shops	9.7%	3	16.7%	2	5.3%	1	0.0%	0	13.3%	2	33.3%	1
More frequent markets	9.7%	3	8.3%	1	10.5%	2	7.7%	1	6.7%	1	33.3%	1
More shops selling food / drink	6.5%	2	0.0%	0	10.5%	2	0.0%	0	0.0%	0	66.7%	2
More shops selling books, CDs etc	6.5%	2	16.7%	2	0.0%	0	15.4%	2	0.0%	0	0.0%	0
More shops selling specialist goods	6.5%	2	16.7%	2	0.0%	0	7.7%	1	6.7%	1	0.0%	0
More shops selling electrical goods	6.5%	2	8.3%	1	5.3%	1	0.0%	0	6.7%	1	33.3%	1
More shops selling furniture, DIY or gardening goods	6.5%	2	8.3%	1	5.3%	1	0.0%	0	6.7%	1	33.3%	1
Different types of markets (i.e. food, craft etc)	6.5%	2	16.7%	2	0.0%	0	0.0%	0	6.7%	1	33.3%	1
More shops selling small household goods	6.5%	2	8.3%	1	5.3%	1	0.0%	0	6.7%	1	33.3%	1
Larger shops	6.5%	2	8.3%	1	5.3%	1	7.7%	1	0.0%	0	33.3%	1
More shops selling toys or recreational goods	3.2%	1	8.3%	1	0.0%	0	0.0%	0	6.7%	1	0.0%	0
(Don't know)	12.9%	4	8.3%	1	15.8%	3	7.7%	1	20.0%	3	0.0%	0
Base:		31		12		19		13		15		3

Q11 What kind of changes would you like to see to places to eat or drink? [MR]
Those who said Different or Better Places to Eat or Drink at Q09

Better quality restaurants or cafes	100.0%	3	100.0%	1	100.0%	2	100.0%	1	0.0%	0	100.0%	2
Better range of pubs and bars	66.7%	2	0.0%	0	100.0%	2	100.0%	1	0.0%	0	50.0%	1
Better range of restaurants or cafes	33.3%	1	0.0%	0	50.0%	1	0.0%	0	0.0%	0	50.0%	1
More affordable restaurants or cafes	33.3%	1	0.0%	0	50.0%	1	0.0%	0	0.0%	0	50.0%	1
More independent restaurants or cafes	33.3%	1	100.0%	1	0.0%	0	0.0%	0	0.0%	0	50.0%	1
Better quality pubs and bars	33.3%	1	0.0%	0	50.0%	1	100.0%	1	0.0%	0	0.0%	0
Base:		3		1		2		1		0		2

Q12 What kind of changes would you like to see to leisure facilities? [MR]
Those who said Different or Better Leisure Facilities at Q09

More or better entertainment for children / families	62.5%	10	50.0%	3	70.0%	7	55.6%	5	60.0%	3	100.0%	2
More or better gym and fitness facilities	56.3%	9	50.0%	3	60.0%	6	55.6%	5	60.0%	3	50.0%	1
More or better sports facilities	50.0%	8	66.7%	4	40.0%	4	55.6%	5	60.0%	3	0.0%	0
Cinema	6.3%	1	16.7%	1	0.0%	0	0.0%	0	20.0%	1	0.0%	0
Base:		16		6		10		9		5		2

Q13 What kind of changes would you like to see to service facilities? [MR]
Those who said Different or Service Facilties at Q09

More or better banking / financial services	37.5%	3	33.3%	2	50.0%	1	0.0%	0	66.7%	2	50.0%	1
More or better public services (e.g. libraries)	37.5%	3	33.3%	2	50.0%	1	33.3%	1	33.3%	1	50.0%	1
More or better public services (e.g. health)	37.5%	3	33.3%	2	50.0%	1	33.3%	1	33.3%	1	50.0%	1
(Don't know)	25.0%	2	33.3%	2	0.0%	0	33.3%	1	33.3%	1	0.0%	0
Base:		8		6		2		3		3		2

Column %ges.

	Total		Male		Female		18 - 34		35 - 54		55 +	

Q14 What kind of changes would you like to see to visitor information? [MR]
Those who said Improved Visitor Information at Q09

Improved signage	100.0%	4	100.0%	2	100.0%	2	100.0%	1	100.0%	1	100.0%	2
More or better information on events	75.0%	3	100.0%	2	50.0%	1	100.0%	1	100.0%	1	50.0%	1
Improved visitor information centre	50.0%	2	50.0%	1	50.0%	1	0.0%	0	100.0%	1	50.0%	1
More or better information on history / architecture	25.0%	1	50.0%	1	0.0%	0	100.0%	1	0.0%	0	0.0%	0
Base:		4		2		2		1		1		2

Q15 What kind of changes would you like to see to transport or cycle facilities? [MR]
Those who said Different or Better Parking, Transport or Cycle Facilties at Q09

Cheaper car parking	57.1%	16	66.7%	6	52.6%	10	46.7%	7	87.5%	7	40.0%	2
More short stay car parking	25.0%	7	55.6%	5	10.5%	2	26.7%	4	25.0%	2	20.0%	1
Better located parking	21.4%	6	33.3%	3	15.8%	3	20.0%	3	37.5%	3	0.0%	0
Better cycle links	17.9%	5	11.1%	1	21.1%	4	33.3%	5	0.0%	0	0.0%	0
Better located cycle parking	17.9%	5	22.2%	2	15.8%	3	26.7%	4	12.5%	1	0.0%	0
Improved railway station	17.9%	5	11.1%	1	21.1%	4	26.7%	4	12.5%	1	0.0%	0
More cycle parking	14.3%	4	0.0%	0	21.1%	4	20.0%	3	0.0%	0	20.0%	1
Better quality cycle parking (e.g. more secure, covered etc.)	14.3%	4	22.2%	2	10.5%	2	20.0%	3	12.5%	1	0.0%	0
More frequent train services	10.7%	3	11.1%	1	10.5%	2	13.3%	2	12.5%	1	0.0%	0
More frequent bus services	7.1%	2	11.1%	1	5.3%	1	13.3%	2	0.0%	0	0.0%	0
More long stay car parking	7.1%	2	22.2%	2	0.0%	0	6.7%	1	12.5%	1	0.0%	0
More disabled car parking	7.1%	2	22.2%	2	0.0%	0	6.7%	1	12.5%	1	0.0%	0
More parent / child parking	7.1%	2	11.1%	1	5.3%	1	13.3%	2	0.0%	0	0.0%	0
Better located bus stops	3.6%	1	0.0%	0	5.3%	1	0.0%	0	12.5%	1	0.0%	0
Cheaper public transport fares	3.6%	1	11.1%	1	0.0%	0	0.0%	0	0.0%	0	20.0%	1
(Don't know)	7.1%	2	11.1%	1	5.3%	1	0.0%	0	12.5%	1	20.0%	1
Base:		28		9		19		15		8		5

Q16 What kind of changes would you like to see to improve quality or cleanliness of public spaces? [MR]
Those who said Improved Quality or Cleanliness of Public Spaces at Q09

Cleaner streets or parks	79.1%	34	81.0%	17	77.3%	17	81.3%	13	80.0%	16	71.4%	5
More bins / recycling / regularly emptied	58.1%	25	61.9%	13	54.5%	12	68.8%	11	45.0%	9	71.4%	5
Less traffic / congestion	48.8%	21	47.6%	10	50.0%	11	31.3%	5	60.0%	12	57.1%	4
Floral displays/hanging baskets/greenery	48.8%	21	33.3%	7	63.6%	14	43.8%	7	50.0%	10	57.1%	4
Better access for disabled / elderly / pushchairs	34.9%	15	19.0%	4	50.0%	11	31.3%	5	35.0%	7	42.9%	3
Public art	25.6%	11	23.8%	5	27.3%	6	37.5%	6	25.0%	5	0.0%	0
More green spaces	23.3%	10	9.5%	2	36.4%	8	25.0%	4	15.0%	3	42.9%	3
Better routes / crossings for pedestrians	20.9%	9	23.8%	5	18.2%	4	6.3%	1	35.0%	7	14.3%	1
More or better play facilities	14.0%	6	4.8%	1	22.7%	5	25.0%	4	10.0%	2	0.0%	0
Adress homelessness	2.3%	1	4.8%	1	0.0%	0	0.0%	0	5.0%	1	0.0%	0
(Don't know)	4.7%	2	0.0%	0	9.1%	2	12.5%	2	0.0%	0	0.0%	0
Base:		43		21		22		16		20		7

Q17 What one thing does [xxxx] centre do better than other places that you visit?

Community facilities	25.2%	26	34.8%	16	17.5%	10	26.0%	13	28.9%	11	14.3%	2
Architecture / environment	19.4%	20	13.0%	6	24.6%	14	22.0%	11	15.8%	6	21.4%	3
Food / drink	10.7%	11	10.9%	5	10.5%	6	16.0%	8	5.3%	2	7.1%	1
Shopping	8.7%	9	10.9%	5	7.0%	4	8.0%	4	7.9%	3	14.3%	2
Nightlife	4.9%	5	6.5%	3	3.5%	2	8.0%	4	2.6%	1	0.0%	0
Entertainment facilities (e.g. theatre)	2.9%	3	2.2%	1	3.5%	2	4.0%	2	2.6%	1	0.0%	0
Transport facilities	1.9%	2	0.0%	0	3.5%	2	2.0%	1	0.0%	0	7.1%	1
Independent businesses	1.0%	1	0.0%	0	1.8%	1	0.0%	0	0.0%	0	7.1%	1
Events	1.0%	1	0.0%	0	1.8%	1	2.0%	1	0.0%	0	0.0%	0
Community / people / atmosphere	1.0%	1	0.0%	0	1.8%	1	0.0%	0	2.6%	1	0.0%	0
Nothing in particular	23.3%	24	21.7%	10	24.6%	14	12.0%	6	34.2%	13	28.6%	4
Base:		103		46		57		50		38		14

Column %ges.

	Total		Male		Female		18 - 34		35 - 54		55 +	
AGE Age Group												
18 - 24 years	15.5%	16	15.2%	7	15.8%	9	32.0%	16	0.0%	0	0.0%	0
25 - 34 years	33.0%	34	30.4%	14	35.1%	20	68.0%	34	0.0%	0	0.0%	0
35 - 44 years	16.5%	17	15.2%	7	17.5%	10	0.0%	0	44.7%	17	0.0%	0
45 - 54 years	20.4%	21	26.1%	12	15.8%	9	0.0%	0	55.3%	21	0.0%	0
55 - 64 years	9.7%	10	8.7%	4	10.5%	6	0.0%	0	0.0%	0	71.4%	10
65 + years	3.9%	4	4.3%	2	3.5%	2	0.0%	0	0.0%	0	28.6%	4
(Prefer not to say)	1.0%	1	0.0%	0	1.8%	1	0.0%	0	0.0%	0	0.0%	0
Base:		103		46		57		50		38		14
Q18 Do you consider yourself to be a disabled person ?												
Yes	1.0%	1	2.2%	1	0.0%	0	0.0%	0	2.6%	1	0.0%	0
No	99.0%	102	97.8%	45	100.0%	57	100.0%	50	97.4%	37	100.0%	14
Base:		103		46		57		50		38		14
Q19 What is your sex ?												
Male	44.7%	46	100.0%	46	0.0%	0	42.0%	21	50.0%	19	42.9%	6
Female	55.3%	57	0.0%	0	100.0%	57	58.0%	29	50.0%	19	57.1%	8
Base:		103		46		57		50		38		14
Q20 What is your ethnic group ?												
White British	70.9%	73	71.7%	33	70.2%	40	62.0%	31	76.3%	29	85.7%	12
White Irish	1.9%	2	2.2%	1	1.8%	1	2.0%	1	2.6%	1	0.0%	0
White Other	9.7%	10	4.3%	2	14.0%	8	14.0%	7	7.9%	3	0.0%	0
Black /African / Caribbean / Black British	9.7%	10	17.4%	8	3.5%	2	12.0%	6	7.9%	3	7.1%	1
Asian / Asian British	2.9%	3	2.2%	1	3.5%	2	2.0%	1	2.6%	1	7.1%	1
Mixed / Multi-ethnic group	2.9%	3	0.0%	0	5.3%	3	4.0%	2	2.6%	1	0.0%	0
Gypsy / Roma / Irish Traveller	0.0%	0	0.0%	0	0.0%	0	0.0%	0	0.0%	0	0.0%	0
Arab	0.0%	0	0.0%	0	0.0%	0	0.0%	0	0.0%	0	0.0%	0
(Prefer not to say)	1.9%	2	2.2%	1	1.8%	1	4.0%	2	0.0%	0	0.0%	0
Base:		103		46		57		50		38		14
Q21 What is your religion / faith ?												
No Religion	59.2%	61	54.3%	25	63.2%	36	66.0%	33	52.6%	20	50.0%	7
Buddhist	0.0%	0	0.0%	0	0.0%	0	0.0%	0	0.0%	0	0.0%	0
Christian	31.1%	32	34.8%	16	28.1%	16	26.0%	13	34.2%	13	42.9%	6
Hindu	2.9%	3	2.2%	1	3.5%	2	2.0%	1	5.3%	2	0.0%	0
Jewish	0.0%	0	0.0%	0	0.0%	0	0.0%	0	0.0%	0	0.0%	0
Muslim	3.9%	4	6.5%	3	1.8%	1	4.0%	2	5.3%	2	0.0%	0
Pagan	1.0%	1	0.0%	0	1.8%	1	2.0%	1	0.0%	0	0.0%	0
Sikh	0.0%	0	0.0%	0	0.0%	0	0.0%	0	0.0%	0	0.0%	0
Spiritual	0.0%	0	0.0%	0	0.0%	0	0.0%	0	0.0%	0	0.0%	0
Sufism	0.0%	0	0.0%	0	0.0%	0	0.0%	0	0.0%	0	0.0%	0
Druidry	0.0%	0	0.0%	0	0.0%	0	0.0%	0	0.0%	0	0.0%	0
(Prefer not to say)	1.9%	2	2.2%	1	1.8%	1	0.0%	0	2.6%	1	7.1%	1
Base:		103		46		57		50		38		14
DAY Day:												
Monday	98.1%	101	97.8%	45	98.2%	56	100.0%	50	97.4%	37	92.9%	13
Tuesday	1.0%	1	2.2%	1	0.0%	0	0.0%	0	0.0%	0	7.1%	1
Wednesday	0.0%	0	0.0%	0	0.0%	0	0.0%	0	0.0%	0	0.0%	0
Thursday	1.0%	1	0.0%	0	1.8%	1	0.0%	0	2.6%	1	0.0%	0
Friday	0.0%	0	0.0%	0	0.0%	0	0.0%	0	0.0%	0	0.0%	0
Saturday	0.0%	0	0.0%	0	0.0%	0	0.0%	0	0.0%	0	0.0%	0
Base:		103		46		57		50		38		14
LOC Location:												
St George / Church Road	100.0%	103	100.0%	46	100.0%	57	100.0%	50	100.0%	38	100.0%	14
Base:		103		46		57		50		38		14

Column %ges.

PC Postcode	Total		Male		Female		18 - 34		35 - 54		55 +	
(Refused)	5.8%	6	4.3%	2	7.0%	4	4.0%	2	7.9%	3	7.1%	1
B16 2	0.0%	0	0.0%	0	0.0%	0	0.0%	0	0.0%	0	0.0%	0
B76 2	0.0%	0	0.0%	0	0.0%	0	0.0%	0	0.0%	0	0.0%	0
BA1	0.0%	0	0.0%	0	0.0%	0	0.0%	0	0.0%	0	0.0%	0
BA1 3	0.0%	0	0.0%	0	0.0%	0	0.0%	0	0.0%	0	0.0%	0
BA1 7	0.0%	0	0.0%	0	0.0%	0	0.0%	0	0.0%	0	0.0%	0
BA1 9	0.0%	0	0.0%	0	0.0%	0	0.0%	0	0.0%	0	0.0%	0
BA11 9	0.0%	0	0.0%	0	0.0%	0	0.0%	0	0.0%	0	0.0%	0
BA13 8	0.0%	0	0.0%	0	0.0%	0	0.0%	0	0.0%	0	0.0%	0
BA14 9	0.0%	0	0.0%	0	0.0%	0	0.0%	0	0.0%	0	0.0%	0
BA15 8	1.0%	1	2.2%	1	0.0%	0	2.0%	1	0.0%	0	0.0%	0
BA2 1	0.0%	0	0.0%	0	0.0%	0	0.0%	0	0.0%	0	0.0%	0
BA2 8	0.0%	0	0.0%	0	0.0%	0	0.0%	0	0.0%	0	0.0%	0
BA2 9	0.0%	0	0.0%	0	0.0%	0	0.0%	0	0.0%	0	0.0%	0
BA4 5	0.0%	0	0.0%	0	0.0%	0	0.0%	0	0.0%	0	0.0%	0
BA5	0.0%	0	0.0%	0	0.0%	0	0.0%	0	0.0%	0	0.0%	0
BA5 6	0.0%	0	0.0%	0	0.0%	0	0.0%	0	0.0%	0	0.0%	0
BA6 6	0.0%	0	0.0%	0	0.0%	0	0.0%	0	0.0%	0	0.0%	0
BA7 8	0.0%	0	0.0%	0	0.0%	0	0.0%	0	0.0%	0	0.0%	0
BA7 9	0.0%	0	0.0%	0	0.0%	0	0.0%	0	0.0%	0	0.0%	0
BB15 9	1.0%	1	0.0%	0	1.8%	1	2.0%	1	0.0%	0	0.0%	0
BC6 2	0.0%	0	0.0%	0	0.0%	0	0.0%	0	0.0%	0	0.0%	0
BC8	0.0%	0	0.0%	0	0.0%	0	0.0%	0	0.0%	0	0.0%	0
BC8 3	0.0%	0	0.0%	0	0.0%	0	0.0%	0	0.0%	0	0.0%	0
BC9 1	0.0%	0	0.0%	0	0.0%	0	0.0%	0	0.0%	0	0.0%	0
BN1 9	0.0%	0	0.0%	0	0.0%	0	0.0%	0	0.0%	0	0.0%	0
BS	0.0%	0	0.0%	0	0.0%	0	0.0%	0	0.0%	0	0.0%	0
BS 0	1.0%	1	2.2%	1	0.0%	0	0.0%	0	2.6%	1	0.0%	0
BS1	0.0%	0	0.0%	0	0.0%	0	0.0%	0	0.0%	0	0.0%	0
BS1 1	0.0%	0	0.0%	0	0.0%	0	0.0%	0	0.0%	0	0.0%	0
BS1 2	0.0%	0	0.0%	0	0.0%	0	0.0%	0	0.0%	0	0.0%	0
BS1 3	0.0%	0	0.0%	0	0.0%	0	0.0%	0	0.0%	0	0.0%	0
BS1 4	0.0%	0	0.0%	0	0.0%	0	0.0%	0	0.0%	0	0.0%	0
BS1 5	0.0%	0	0.0%	0	0.0%	0	0.0%	0	0.0%	0	0.0%	0
BS1 6	0.0%	0	0.0%	0	0.0%	0	0.0%	0	0.0%	0	0.0%	0
BS10	0.0%	0	0.0%	0	0.0%	0	0.0%	0	0.0%	0	0.0%	0
BS10 3	1.0%	1	0.0%	0	1.8%	1	0.0%	0	2.6%	1	0.0%	0
BS10 4	0.0%	0	0.0%	0	0.0%	0	0.0%	0	0.0%	0	0.0%	0
BS10 5	0.0%	0	0.0%	0	0.0%	0	0.0%	0	0.0%	0	0.0%	0
BS10 6	0.0%	0	0.0%	0	0.0%	0	0.0%	0	0.0%	0	0.0%	0
BS10 7	0.0%	0	0.0%	0	0.0%	0	0.0%	0	0.0%	0	0.0%	0
BS11	0.0%	0	0.0%	0	0.0%	0	0.0%	0	0.0%	0	0.0%	0
BS11 0	0.0%	0	0.0%	0	0.0%	0	0.0%	0	0.0%	0	0.0%	0
BS11 3	0.0%	0	0.0%	0	0.0%	0	0.0%	0	0.0%	0	0.0%	0
BS11 7	0.0%	0	0.0%	0	0.0%	0	0.0%	0	0.0%	0	0.0%	0
BS11 9	0.0%	0	0.0%	0	0.0%	0	0.0%	0	0.0%	0	0.0%	0
BS11 B	0.0%	0	0.0%	0	0.0%	0	0.0%	0	0.0%	0	0.0%	0
BS13	0.0%	0	0.0%	0	0.0%	0	0.0%	0	0.0%	0	0.0%	0
BS13 0	0.0%	0	0.0%	0	0.0%	0	0.0%	0	0.0%	0	0.0%	0
BS13 1	0.0%	0	0.0%	0	0.0%	0	0.0%	0	0.0%	0	0.0%	0
BS13 2	0.0%	0	0.0%	0	0.0%	0	0.0%	0	0.0%	0	0.0%	0
BS13 7	0.0%	0	0.0%	0	0.0%	0	0.0%	0	0.0%	0	0.0%	0
BS13 8	0.0%	0	0.0%	0	0.0%	0	0.0%	0	0.0%	0	0.0%	0
BS13 9	0.0%	0	0.0%	0	0.0%	0	0.0%	0	0.0%	0	0.0%	0
BS14 0	0.0%	0	0.0%	0	0.0%	0	0.0%	0	0.0%	0	0.0%	0
BS14 2	0.0%	0	0.0%	0	0.0%	0	0.0%	0	0.0%	0	0.0%	0
BS14 5	0.0%	0	0.0%	0	0.0%	0	0.0%	0	0.0%	0	0.0%	0
BS14 8	0.0%	0	0.0%	0	0.0%	0	0.0%	0	0.0%	0	0.0%	0
BS14 9	0.0%	0	0.0%	0	0.0%	0	0.0%	0	0.0%	0	0.0%	0
BS15	0.0%	0	0.0%	0	0.0%	0	0.0%	0	0.0%	0	0.0%	0
BS15 1	0.0%	0	0.0%	0	0.0%	0	0.0%	0	0.0%	0	0.0%	0
BS15 2	0.0%	0	0.0%	0	0.0%	0	0.0%	0	0.0%	0	0.0%	0
BS15 3	1.0%	1	2.2%	1	0.0%	0	0.0%	0	2.6%	1	0.0%	0
BS15 4	0.0%	0	0.0%	0	0.0%	0	0.0%	0	0.0%	0	0.0%	0
BS15 6	0.0%	0	0.0%	0	0.0%	0	0.0%	0	0.0%	0	0.0%	0
BS15 8	0.0%	0	0.0%	0	0.0%	0	0.0%	0	0.0%	0	0.0%	0
BS15 9	0.0%	0	0.0%	0	0.0%	0	0.0%	0	0.0%	0	0.0%	0
BS16	0.0%	0	0.0%	0	0.0%	0	0.0%	0	0.0%	0	0.0%	0
BS16 1	0.0%	0	0.0%	0	0.0%	0	0.0%	0	0.0%	0	0.0%	0
BS16 2	0.0%	0	0.0%	0	0.0%	0	0.0%	0	0.0%	0	0.0%	0
BS16 3	0.0%	0	0.0%	0	0.0%	0	0.0%	0	0.0%	0	0.0%	0
BS16 4	0.0%	0	0.0%	0	0.0%	0	0.0%	0	0.0%	0	0.0%	0

Column %ges.

	Total		Male		Female		18 - 34		35 - 54		55 +	
BS16 5	0.0%	0	0.0%	0	0.0%	0	0.0%	0	0.0%	0	0.0%	0
BS16 6	0.0%	0	0.0%	0	0.0%	0	0.0%	0	0.0%	0	0.0%	0
BS16 7	0.0%	0	0.0%	0	0.0%	0	0.0%	0	0.0%	0	0.0%	0
BS16 8	0.0%	0	0.0%	0	0.0%	0	0.0%	0	0.0%	0	0.0%	0
BS2	0.0%	0	0.0%	0	0.0%	0	0.0%	0	0.0%	0	0.0%	0
BS2 0	1.9%	2	4.3%	2	0.0%	0	0.0%	0	2.6%	1	7.1%	1
BS2 8	0.0%	0	0.0%	0	0.0%	0	0.0%	0	0.0%	0	0.0%	0
BS2 9	1.0%	1	2.2%	1	0.0%	0	2.0%	1	0.0%	0	0.0%	0
BS20 0	0.0%	0	0.0%	0	0.0%	0	0.0%	0	0.0%	0	0.0%	0
BS20 6	0.0%	0	0.0%	0	0.0%	0	0.0%	0	0.0%	0	0.0%	0
BS20 8	0.0%	0	0.0%	0	0.0%	0	0.0%	0	0.0%	0	0.0%	0
BS21 5	0.0%	0	0.0%	0	0.0%	0	0.0%	0	0.0%	0	0.0%	0
BS22 8	0.0%	0	0.0%	0	0.0%	0	0.0%	0	0.0%	0	0.0%	0
BS23	0.0%	0	0.0%	0	0.0%	0	0.0%	0	0.0%	0	0.0%	0
BS23 2	0.0%	0	0.0%	0	0.0%	0	0.0%	0	0.0%	0	0.0%	0
BS26 2	0.0%	0	0.0%	0	0.0%	0	0.0%	0	0.0%	0	0.0%	0
BS3	0.0%	0	0.0%	0	0.0%	0	0.0%	0	0.0%	0	0.0%	0
BS3 1	0.0%	0	0.0%	0	0.0%	0	0.0%	0	0.0%	0	0.0%	0
BS3 2	1.9%	2	0.0%	0	3.5%	2	0.0%	0	5.3%	2	0.0%	0
BS3 3	0.0%	0	0.0%	0	0.0%	0	0.0%	0	0.0%	0	0.0%	0
BS3 4	1.0%	1	2.2%	1	0.0%	0	2.0%	1	0.0%	0	0.0%	0
BS3 5	0.0%	0	0.0%	0	0.0%	0	0.0%	0	0.0%	0	0.0%	0
BS3 7	0.0%	0	0.0%	0	0.0%	0	0.0%	0	0.0%	0	0.0%	0
BS3 9	0.0%	0	0.0%	0	0.0%	0	0.0%	0	0.0%	0	0.0%	0
BS30 0	0.0%	0	0.0%	0	0.0%	0	0.0%	0	0.0%	0	0.0%	0
BS30 9	0.0%	0	0.0%	0	0.0%	0	0.0%	0	0.0%	0	0.0%	0
BS32 0	0.0%	0	0.0%	0	0.0%	0	0.0%	0	0.0%	0	0.0%	0
BS32 3	0.0%	0	0.0%	0	0.0%	0	0.0%	0	0.0%	0	0.0%	0
BS32 4	0.0%	0	0.0%	0	0.0%	0	0.0%	0	0.0%	0	0.0%	0
BS32 6	0.0%	0	0.0%	0	0.0%	0	0.0%	0	0.0%	0	0.0%	0
BS32 8	0.0%	0	0.0%	0	0.0%	0	0.0%	0	0.0%	0	0.0%	0
BS34 5	0.0%	0	0.0%	0	0.0%	0	0.0%	0	0.0%	0	0.0%	0
BS34 6	0.0%	0	0.0%	0	0.0%	0	0.0%	0	0.0%	0	0.0%	0
BS34 7	0.0%	0	0.0%	0	0.0%	0	0.0%	0	0.0%	0	0.0%	0
BS34 8	0.0%	0	0.0%	0	0.0%	0	0.0%	0	0.0%	0	0.0%	0
BS35 1	0.0%	0	0.0%	0	0.0%	0	0.0%	0	0.0%	0	0.0%	0
BS35 3	0.0%	0	0.0%	0	0.0%	0	0.0%	0	0.0%	0	0.0%	0
BS35 4	0.0%	0	0.0%	0	0.0%	0	0.0%	0	0.0%	0	0.0%	0
BS35 5	0.0%	0	0.0%	0	0.0%	0	0.0%	0	0.0%	0	0.0%	0
BS36 1	1.0%	1	0.0%	0	1.8%	1	2.0%	1	0.0%	0	0.0%	0
BS36 2	0.0%	0	0.0%	0	0.0%	0	0.0%	0	0.0%	0	0.0%	0
BS37 5	0.0%	0	0.0%	0	0.0%	0	0.0%	0	0.0%	0	0.0%	0
BS39 4	0.0%	0	0.0%	0	0.0%	0	0.0%	0	0.0%	0	0.0%	0
BS4	0.0%	0	0.0%	0	0.0%	0	0.0%	0	0.0%	0	0.0%	0
BS4 1	0.0%	0	0.0%	0	0.0%	0	0.0%	0	0.0%	0	0.0%	0
BS4 2	1.0%	1	2.2%	1	0.0%	0	0.0%	0	2.6%	1	0.0%	0
BS4 3	1.0%	1	2.2%	1	0.0%	0	0.0%	0	0.0%	0	7.1%	1
BS4 4	1.0%	1	0.0%	0	1.8%	1	0.0%	0	2.6%	1	0.0%	0
BS4 5	0.0%	0	0.0%	0	0.0%	0	0.0%	0	0.0%	0	0.0%	0
BS4 7	1.9%	2	2.2%	1	1.8%	1	2.0%	1	2.6%	1	0.0%	0
BS40 8	0.0%	0	0.0%	0	0.0%	0	0.0%	0	0.0%	0	0.0%	0
BS40 9	0.0%	0	0.0%	0	0.0%	0	0.0%	0	0.0%	0	0.0%	0
BS41 9	0.0%	0	0.0%	0	0.0%	0	0.0%	0	0.0%	0	0.0%	0
BS48 3	0.0%	0	0.0%	0	0.0%	0	0.0%	0	0.0%	0	0.0%	0
BS48 7	0.0%	0	0.0%	0	0.0%	0	0.0%	0	0.0%	0	0.0%	0
BS48 9	0.0%	0	0.0%	0	0.0%	0	0.0%	0	0.0%	0	0.0%	0
BS5	0.0%	0	0.0%	0	0.0%	0	0.0%	0	0.0%	0	0.0%	0
BS5 0	1.0%	1	2.2%	1	0.0%	0	2.0%	1	0.0%	0	0.0%	0
BS5 1	0.0%	0	0.0%	0	0.0%	0	0.0%	0	0.0%	0	0.0%	0
BS5 2	0.0%	0	0.0%	0	0.0%	0	0.0%	0	0.0%	0	0.0%	0
BS5 3	0.0%	0	0.0%	0	0.0%	0	0.0%	0	0.0%	0	0.0%	0
BS5 4	0.0%	0	0.0%	0	0.0%	0	0.0%	0	0.0%	0	0.0%	0
BS5 6	3.9%	4	6.5%	3	1.8%	1	2.0%	1	5.3%	2	7.1%	1
BS5 7	11.7%	12	8.7%	4	14.0%	8	14.0%	7	13.2%	5	0.0%	0
BS5 8	10.7%	11	10.9%	5	10.5%	6	8.0%	4	13.2%	5	14.3%	2
BS5 9	49.5%	51	43.5%	20	54.4%	31	58.0%	29	36.8%	14	50.0%	7
BS6	0.0%	0	0.0%	0	0.0%	0	0.0%	0	0.0%	0	0.0%	0
BS6 0	0.0%	0	0.0%	0	0.0%	0	0.0%	0	0.0%	0	0.0%	0
BS6 3	0.0%	0	0.0%	0	0.0%	0	0.0%	0	0.0%	0	0.0%	0
BS6 5	0.0%	0	0.0%	0	0.0%	0	0.0%	0	0.0%	0	0.0%	0
BS6 6	0.0%	0	0.0%	0	0.0%	0	0.0%	0	0.0%	0	0.0%	0
BS6 7	0.0%	0	0.0%	0	0.0%	0	0.0%	0	0.0%	0	0.0%	0
BS7	0.0%	0	0.0%	0	0.0%	0	0.0%	0	0.0%	0	0.0%	0
BS7 0	0.0%	0	0.0%	0	0.0%	0	0.0%	0	0.0%	0	0.0%	0

Column %ges.

	Total		Male		Female		18 - 34		35 - 54		55 +	
BS7 4	0.0%	0	0.0%	0	0.0%	0	0.0%	0	0.0%	0	0.0%	0
BS7 6	0.0%	0	0.0%	0	0.0%	0	0.0%	0	0.0%	0	0.0%	0
BS7 8	0.0%	0	0.0%	0	0.0%	0	0.0%	0	0.0%	0	0.0%	0
BS7 9	0.0%	0	0.0%	0	0.0%	0	0.0%	0	0.0%	0	0.0%	0
BS8	0.0%	0	0.0%	0	0.0%	0	0.0%	0	0.0%	0	0.0%	0
BS8 1	0.0%	0	0.0%	0	0.0%	0	0.0%	0	0.0%	0	0.0%	0
BS8 2	0.0%	0	0.0%	0	0.0%	0	0.0%	0	0.0%	0	0.0%	0
BS8 3	0.0%	0	0.0%	0	0.0%	0	0.0%	0	0.0%	0	0.0%	0
BS8 4	0.0%	0	0.0%	0	0.0%	0	0.0%	0	0.0%	0	0.0%	0
BS8 7	0.0%	0	0.0%	0	0.0%	0	0.0%	0	0.0%	0	0.0%	0
BS9	0.0%	0	0.0%	0	0.0%	0	0.0%	0	0.0%	0	0.0%	0
BS9 0	0.0%	0	0.0%	0	0.0%	0	0.0%	0	0.0%	0	0.0%	0
BS9 1	0.0%	0	0.0%	0	0.0%	0	0.0%	0	0.0%	0	0.0%	0
BS9 2	0.0%	0	0.0%	0	0.0%	0	0.0%	0	0.0%	0	0.0%	0
BS9 3	1.0%	1	2.2%	1	0.0%	0	0.0%	0	0.0%	0	7.1%	1
BS9 4	0.0%	0	0.0%	0	0.0%	0	0.0%	0	0.0%	0	0.0%	0
BS9 5	0.0%	0	0.0%	0	0.0%	0	0.0%	0	0.0%	0	0.0%	0
BS9 6	0.0%	0	0.0%	0	0.0%	0	0.0%	0	0.0%	0	0.0%	0
BS9 7	0.0%	0	0.0%	0	0.0%	0	0.0%	0	0.0%	0	0.0%	0
CB2 8	0.0%	0	0.0%	0	0.0%	0	0.0%	0	0.0%	0	0.0%	0
CF22 7	0.0%	0	0.0%	0	0.0%	0	0.0%	0	0.0%	0	0.0%	0
CF83 1	0.0%	0	0.0%	0	0.0%	0	0.0%	0	0.0%	0	0.0%	0
DE55	0.0%	0	0.0%	0	0.0%	0	0.0%	0	0.0%	0	0.0%	0
DN35 8	0.0%	0	0.0%	0	0.0%	0	0.0%	0	0.0%	0	0.0%	0
EX8 5	0.0%	0	0.0%	0	0.0%	0	0.0%	0	0.0%	0	0.0%	0
G12 5	0.0%	0	0.0%	0	0.0%	0	0.0%	0	0.0%	0	0.0%	0
G24 4	0.0%	0	0.0%	0	0.0%	0	0.0%	0	0.0%	0	0.0%	0
GL12 7	0.0%	0	0.0%	0	0.0%	0	0.0%	0	0.0%	0	0.0%	0
GL20 6	0.0%	0	0.0%	0	0.0%	0	0.0%	0	0.0%	0	0.0%	0
GL53 7	0.0%	0	0.0%	0	0.0%	0	0.0%	0	0.0%	0	0.0%	0
GL7	0.0%	0	0.0%	0	0.0%	0	0.0%	0	0.0%	0	0.0%	0
JE2 4	0.0%	0	0.0%	0	0.0%	0	0.0%	0	0.0%	0	0.0%	0
LL63 5	0.0%	0	0.0%	0	0.0%	0	0.0%	0	0.0%	0	0.0%	0
ML12 6	0.0%	0	0.0%	0	0.0%	0	0.0%	0	0.0%	0	0.0%	0
PL3 6	0.0%	0	0.0%	0	0.0%	0	0.0%	0	0.0%	0	0.0%	0
PR3	0.0%	0	0.0%	0	0.0%	0	0.0%	0	0.0%	0	0.0%	0
RG27 9	0.0%	0	0.0%	0	0.0%	0	0.0%	0	0.0%	0	0.0%	0
S3 5	0.0%	0	0.0%	0	0.0%	0	0.0%	0	0.0%	0	0.0%	0
SA46 0	0.0%	0	0.0%	0	0.0%	0	0.0%	0	0.0%	0	0.0%	0
SE21	0.0%	0	0.0%	0	0.0%	0	0.0%	0	0.0%	0	0.0%	0
SK6 8	0.0%	0	0.0%	0	0.0%	0	0.0%	0	0.0%	0	0.0%	0
SW19	0.0%	0	0.0%	0	0.0%	0	0.0%	0	0.0%	0	0.0%	0
TN1 2	0.0%	0	0.0%	0	0.0%	0	0.0%	0	0.0%	0	0.0%	0
WR10 3	0.0%	0	0.0%	0	0.0%	0	0.0%	0	0.0%	0	0.0%	0
Base:		103		46		57		50		38		14

Column %ges.

Appendix 10:

Data Tabulations

By Wells Road / Knowle

	Total		Male		Female		18 - 34		35 - 54		55 +	
Q01 What is the main purpose of your visit to [xxxx] centre today?.												
Visiting the shops	51.5%	52	45.0%	18	55.7%	34	26.7%	4	64.0%	16	52.5%	32
Visiting bank or other services (hairdresser, post office, solicitor etc.)	14.9%	15	12.5%	5	16.4%	10	13.3%	2	16.0%	4	14.8%	9
Visiting pub / café / restaurant	9.9%	10	20.0%	8	3.3%	2	0.0%	0	8.0%	2	13.1%	8
Work here	7.9%	8	5.0%	2	9.8%	6	20.0%	3	8.0%	2	4.9%	3
Visiting an entertainment / leisure facility	4.0%	4	7.5%	3	1.6%	1	20.0%	3	0.0%	0	1.6%	1
Walking / running through / walking dog	3.0%	3	2.5%	1	3.3%	2	6.7%	1	0.0%	0	3.3%	2
Meeting friends / family	3.0%	3	2.5%	1	3.3%	2	0.0%	0	0.0%	0	4.9%	3
Medical services	3.0%	3	2.5%	1	3.3%	2	13.3%	2	0.0%	0	1.6%	1
Browsing	1.0%	1	2.5%	1	0.0%	0	0.0%	0	0.0%	0	1.6%	1
Personal reasons	1.0%	1	0.0%	0	1.6%	1	0.0%	0	0.0%	0	1.6%	1
Park or open spaces	1.0%	1	0.0%	0	1.6%	1	0.0%	0	4.0%	1	0.0%	0
Base:		101		40		61		15		25		61
Q02 What else, if anything, will you be doing in [xxxx] centre today? [MR]												
Visiting the shops	23.8%	24	22.5%	9	24.6%	15	26.7%	4	16.0%	4	26.2%	16
Visiting pub / café / restaurant	13.9%	14	5.0%	2	19.7%	12	6.7%	1	16.0%	4	14.8%	9
Visiting bank or other services (hairdresser, post office, solicitor etc.)	6.9%	7	5.0%	2	8.2%	5	13.3%	2	4.0%	1	6.6%	4
Meeting friends / family	4.0%	4	5.0%	2	3.3%	2	0.0%	0	0.0%	0	6.6%	4
Visiting an entertainment / leisure facility	1.0%	1	0.0%	0	1.6%	1	0.0%	0	0.0%	0	1.6%	1
Live close by / passing through	1.0%	1	2.5%	1	0.0%	0	0.0%	0	0.0%	0	1.6%	1
Medical services	1.0%	1	0.0%	0	1.6%	1	6.7%	1	0.0%	0	0.0%	0
Travel connections	1.0%	1	0.0%	0	1.6%	1	0.0%	0	0.0%	0	1.6%	1
Nothing else	63.4%	64	67.5%	27	60.7%	37	60.0%	9	76.0%	19	59.0%	36
(Don’t know)	1.0%	1	2.5%	1	0.0%	0	6.7%	1	0.0%	0	0.0%	0
Base:		101		40		61		15		25		61
Q02X Q01/2 Any mention [MR]												
Visiting the shops	75.2%	76	67.5%	27	80.3%	49	53.3%	8	80.0%	20	78.7%	48
Visiting pub / café / restaurant	23.8%	24	25.0%	10	23.0%	14	6.7%	1	24.0%	6	27.9%	17
Visiting bank or other services (hairdresser, post office, solicitor etc.)	21.8%	22	17.5%	7	24.6%	15	26.7%	4	20.0%	5	21.3%	13
Work here	7.9%	8	5.0%	2	9.8%	6	20.0%	3	8.0%	2	4.9%	3
Meeting friends / family	6.9%	7	7.5%	3	6.6%	4	0.0%	0	0.0%	0	11.5%	7
Visiting an entertainment / leisure facility	5.0%	5	7.5%	3	3.3%	2	20.0%	3	0.0%	0	3.3%	2
Medical services	4.0%	4	2.5%	1	4.9%	3	20.0%	3	0.0%	0	1.6%	1
Walking / running through / walking dog	3.0%	3	2.5%	1	3.3%	2	6.7%	1	0.0%	0	3.3%	2
Live close by / passing through	1.0%	1	2.5%	1	0.0%	0	0.0%	0	0.0%	0	1.6%	1
Browsing	1.0%	1	2.5%	1	0.0%	0	0.0%	0	0.0%	0	1.6%	1
Personal reasons	1.0%	1	0.0%	0	1.6%	1	0.0%	0	0.0%	0	1.6%	1
Park or open spaces	1.0%	1	0.0%	0	1.6%	1	0.0%	0	4.0%	1	0.0%	0
Travel connections	1.0%	1	0.0%	0	1.6%	1	0.0%	0	0.0%	0	1.6%	1
Base:		101		40		61		15		25		61

Column %ges.

	Total		Male		Female		18 - 34		35 - 54		55 +	
Mean Score (Hours)												

Q03 How long will you spend in [xxxx] centre today?

Less than one hour	52.5%	53	57.5%	23	49.2%	30	40.0%	6	64.0%	16	50.8%	31
1-2 hours	31.7%	32	25.0%	10	36.1%	22	33.3%	5	28.0%	7	32.8%	20
2-4 hours	6.9%	7	12.5%	5	3.3%	2	0.0%	0	4.0%	1	9.8%	6
4-6 hours	4.0%	4	5.0%	2	3.3%	2	13.3%	2	0.0%	0	3.3%	2
Over 6 hours	3.0%	3	0.0%	0	4.9%	3	6.7%	1	4.0%	1	1.6%	1
(Don't know)	2.0%	2	0.0%	0	3.3%	2	6.7%	1	0.0%	0	1.6%	1
Mean:		*1.41*		*1.29*		*1.49*		*2.04*		*1.18*		*1.36*
Base:		101		40		61		15		25		61

Mean Score (Visits per week)

Q04 How often do you visit [xxxx] centre?

More than once a week	53.5%	54	65.0%	26	45.9%	28	53.3%	8	60.0%	15	50.8%	31
Once a week	18.8%	19	15.0%	6	21.3%	13	26.7%	4	8.0%	2	21.3%	13
Once every 2-3 weeks	17.8%	18	15.0%	6	19.7%	12	20.0%	3	28.0%	7	13.1%	8
Monthly	5.9%	6	2.5%	1	8.2%	5	0.0%	0	4.0%	1	8.2%	5
Less often / not regularly	4.0%	4	2.5%	1	4.9%	3	0.0%	0	0.0%	0	6.6%	4
First visit today	0.0%	0	0.0%	0	0.0%	0	0.0%	0	0.0%	0	0.0%	0
Mean:		*2.17*		*2.51*		*1.95*		*2.23*		*2.33*		*2.09*
Base:		101		40		61		15		25		61

Q05 How did you travel here today?

Walk	50.5%	51	55.0%	22	47.5%	29	66.7%	10	68.0%	17	39.3%	24
Car / Van (as driver)	19.8%	20	15.0%	6	23.0%	14	6.7%	1	8.0%	2	27.9%	17
Bus	10.9%	11	7.5%	3	13.1%	8	0.0%	0	4.0%	1	16.4%	10
Car / Van (as passenger)	9.9%	10	5.0%	2	13.1%	8	13.3%	2	16.0%	4	6.6%	4
Mobility Scooter/Wheelchair	5.9%	6	12.5%	5	1.6%	1	0.0%	0	4.0%	1	8.2%	5
Cycle	3.0%	3	5.0%	2	1.6%	1	13.3%	2	0.0%	0	1.6%	1
Base:		101		40		61		15		25		61

Q06 Where did you park today?
Those who said car at Q.5

On-street	46.7%	14	25.0%	2	54.5%	12	33.3%	1	50.0%	3	47.6%	10
Car Park (public)	40.0%	12	62.5%	5	31.8%	7	33.3%	1	33.3%	2	42.9%	9
Dropped off	13.3%	4	12.5%	1	13.6%	3	33.3%	1	16.7%	1	9.5%	2
Base:		30		8		22		3		6		21

	Total		Male		Female		18 - 34		35 - 54		55 +	

Q07 What do you currently like about [xxxx] centre? [MR]

Convenient to home	39.6%	40	45.0%	18	36.1%	22	33.3%	5	48.0%	12	37.7%	23
Range of shops or markets	25.7%	26	17.5%	7	31.1%	19	33.3%	5	24.0%	6	24.6%	15
Atmosphere / Ambiance / community / friendly people	15.8%	16	15.0%	6	16.4%	10	13.3%	2	12.0%	3	18.0%	11
General affordability	13.9%	14	15.0%	6	13.1%	8	20.0%	3	16.0%	4	11.5%	7
Quality of shops or markets	12.9%	13	5.0%	2	18.0%	11	13.3%	2	20.0%	5	9.8%	6
Good / cheap parking	7.9%	8	2.5%	1	11.5%	7	6.7%	1	8.0%	2	8.2%	5
Range or quality of places to eat	6.9%	7	5.0%	2	8.2%	5	6.7%	1	8.0%	2	6.6%	4
Range or quality of leisure facilities (e.g. cinema, theatre etc.)	6.9%	7	5.0%	2	8.2%	5	13.3%	2	0.0%	0	8.2%	5
Range or quality of services (e.g. banks, hairdressers etc.)	5.9%	6	2.5%	1	8.2%	5	13.3%	2	4.0%	1	4.9%	3
Cleanliness of the centre	5.0%	5	5.0%	2	4.9%	3	0.0%	0	4.0%	1	6.6%	4
Has everything required	5.0%	5	2.5%	1	6.6%	4	20.0%	3	4.0%	1	1.6%	1
Charity shops	4.0%	4	2.5%	1	4.9%	3	6.7%	1	8.0%	2	1.6%	1
It is easy to walk / cycle around	3.0%	3	2.5%	1	3.3%	2	0.0%	0	0.0%	0	4.9%	3
Parks or open spaces	3.0%	3	5.0%	2	1.6%	1	0.0%	0	4.0%	1	3.3%	2
Habit / always used it / familiar	3.0%	3	7.5%	3	0.0%	0	0.0%	0	4.0%	1	3.3%	2
Convenient to work	2.0%	2	0.0%	0	3.3%	2	0.0%	0	4.0%	1	1.6%	1
It is easy to get to by bus	1.0%	1	0.0%	0	1.6%	1	0.0%	0	0.0%	0	1.6%	1
Independent / local shops	1.0%	1	0.0%	0	1.6%	1	0.0%	0	0.0%	0	1.6%	1
Safety of the centre	1.0%	1	2.5%	1	0.0%	0	0.0%	0	0.0%	0	1.6%	1
Appearance or character of the centre	1.0%	1	2.5%	1	0.0%	0	6.7%	1	0.0%	0	0.0%	0
General accessibility	1.0%	1	2.5%	1	0.0%	0	0.0%	0	0.0%	0	1.6%	1
(Nothing)	9.9%	10	12.5%	5	8.2%	5	0.0%	0	0.0%	0	16.4%	10
(Don't know)	2.0%	2	2.5%	1	1.6%	1	0.0%	0	8.0%	2	0.0%	0
Base:		101		40		61		15		25		61

Q08 What do you currently dislike about [xxxx] centre? [MR]

Poor range of shops	38.6%	39	42.5%	17	36.1%	22	13.3%	2	40.0%	10	44.3%	27
Appearance or character of the centre / Too many empty shops	25.7%	26	22.5%	9	27.9%	17	53.3%	8	24.0%	6	19.7%	12
Poor quality of shops	15.8%	16	15.0%	6	16.4%	10	26.7%	4	12.0%	3	14.8%	9
Antisocial behaviour / crime	5.9%	6	10.0%	4	3.3%	2	13.3%	2	8.0%	2	3.3%	2
Poor range or quality places to eat	3.0%	3	0.0%	0	4.9%	3	0.0%	0	4.0%	1	3.3%	2
People drinking on street / drug users	3.0%	3	5.0%	2	1.6%	1	13.3%	2	4.0%	1	0.0%	0
Poor range or quality of services (e.g. banks, hairdressers etc.)	2.0%	2	0.0%	0	3.3%	2	0.0%	0	4.0%	1	1.6%	1
Difficult / expensive parking	2.0%	2	2.5%	1	1.6%	1	0.0%	0	0.0%	0	3.3%	2
Poor range or quality of pubs or bars	2.0%	2	0.0%	0	3.3%	2	0.0%	0	4.0%	1	1.6%	1
Cleanliness of the centre	1.0%	1	2.5%	1	0.0%	0	6.7%	1	0.0%	0	0.0%	0
Safety of the centre	1.0%	1	0.0%	0	1.6%	1	0.0%	0	4.0%	1	0.0%	0
Unfriendly people	1.0%	1	0.0%	0	1.6%	1	0.0%	0	0.0%	0	1.6%	1
Air / noise pollution	1.0%	1	2.5%	1	0.0%	0	0.0%	0	0.0%	0	1.6%	1
Poor range of leisure facilities (e.g. cinema, theatre etc.)	1.0%	1	0.0%	0	1.6%	1	0.0%	0	0.0%	0	1.6%	1
(Nothing)	29.7%	30	25.0%	10	32.8%	20	13.3%	2	24.0%	6	36.1%	22
(Don't know)	5.9%	6	10.0%	4	3.3%	2	0.0%	0	8.0%	2	6.6%	4
Base:		101		40		61		15		25		61

Column %ges.

	Total		Male		Female		18 - 34		35 - 54		55 +	

Q09 How do you think [xxxx] centre should be improved? [MR]

Different or better shops or markets	68.3%	69	62.5%	25	72.1%	44	60.0%	9	72.0%	18	68.9%	42
General upkeep /refurbishment / modernise	9.9%	10	7.5%	3	11.5%	7	20.0%	3	8.0%	2	8.2%	5
More or better parking, transport or cycle facilities	8.9%	9	7.5%	3	9.8%	6	6.7%	1	8.0%	2	9.8%	6
Different or better leisure facilities	7.9%	8	12.5%	5	4.9%	3	6.7%	1	8.0%	2	8.2%	5
Different or better places to eat or drink	5.9%	6	2.5%	1	8.2%	5	0.0%	0	12.0%	3	4.9%	3
Different or better service facilities	4.0%	4	0.0%	0	6.6%	4	0.0%	0	8.0%	2	3.3%	2
Improve lighting	3.0%	3	2.5%	1	3.3%	2	0.0%	0	4.0%	1	3.3%	2
Improve quality or cleanliness of public spaces	3.0%	3	2.5%	1	3.3%	2	6.7%	1	4.0%	1	1.6%	1
General affordability	3.0%	3	5.0%	2	1.6%	1	0.0%	0	4.0%	1	3.3%	2
Address anitsocial behaviour / crime /alcohol / drug problem	2.0%	2	0.0%	0	3.3%	2	6.7%	1	4.0%	1	0.0%	0
More greenery	2.0%	2	0.0%	0	3.3%	2	0.0%	0	0.0%	0	3.3%	2
Community engagement	1.0%	1	2.5%	1	0.0%	0	6.7%	1	0.0%	0	0.0%	0
Less flats / apartments	1.0%	1	2.5%	1	0.0%	0	0.0%	0	0.0%	0	1.6%	1
Public restrooms	1.0%	1	2.5%	1	0.0%	0	6.7%	1	0.0%	0	0.0%	0
(Don't know)	8.9%	9	10.0%	4	8.2%	5	6.7%	1	8.0%	2	9.8%	6
(Nothing in particular)	7.9%	8	10.0%	4	6.6%	4	0.0%	0	4.0%	1	11.5%	7
Base:		101		40		61		15		25		61

Q10 What kind of changes would you like to see to shops or markets? [MR]
Those who said Different or Better Shops or Markets at Q09

More or new independent shops	37.7%	26	36.0%	9	38.6%	17	66.7%	6	38.9%	7	31.0%	13
More shops selling food / drink	33.3%	23	36.0%	9	31.8%	14	22.2%	2	27.8%	5	38.1%	16
Better quality shops	27.5%	19	24.0%	6	29.5%	13	22.2%	2	27.8%	5	28.6%	12
More shops selling clothing / footwear	26.1%	18	16.0%	4	31.8%	14	11.1%	1	38.9%	7	23.8%	10
More or new national retailers	18.8%	13	16.0%	4	20.5%	9	0.0%	0	16.7%	3	23.8%	10
Larger shops	14.5%	10	16.0%	4	13.6%	6	0.0%	0	11.1%	2	19.0%	8
More affordable shops	10.1%	7	8.0%	2	11.4%	5	0.0%	0	11.1%	2	11.9%	5
Diverse range of shops	7.2%	5	8.0%	2	6.8%	3	11.1%	1	5.6%	1	7.1%	3
Empty units filled with new shops	5.8%	4	0.0%	0	9.1%	4	11.1%	1	0.0%	0	7.1%	3
More shops selling toys or recreational goods	2.9%	2	0.0%	0	4.5%	2	0.0%	0	11.1%	2	0.0%	0
More shops selling specialist goods	2.9%	2	8.0%	2	0.0%	0	0.0%	0	0.0%	0	4.8%	2
More service facilities (e.g. Post office / bank)	1.4%	1	0.0%	0	2.3%	1	0.0%	0	0.0%	0	2.4%	1
Base:		69		25		44		9		18		42

Q11 What kind of changes would you like to see to places to eat or drink? [MR]
Those who said Different or Better Places to Eat or Drink at Q09

Better range of restaurants or cafes	33.3%	2	0.0%	0	40.0%	2	0.0%	0	33.3%	1	33.3%	1
Better quality restaurants or cafes	33.3%	2	0.0%	0	40.0%	2	0.0%	0	66.7%	2	0.0%	0
More opportunities to eat or drink outside	16.7%	1	100.0%	1	0.0%	0	0.0%	0	0.0%	0	33.3%	1
More independent restaurants or cafes	16.7%	1	0.0%	0	20.0%	1	0.0%	0	33.3%	1	0.0%	0
(Don't know)	16.7%	1	0.0%	0	20.0%	1	0.0%	0	0.0%	0	33.3%	1
Base:		6		1		5		0		3		3

	Total		Male		Female		18 - 34		35 - 54		55 +	
Q12 What kind of changes would you like to see to leisure facilities? [MR] *Those who said Different or Better Leisure Facilities at Q09*												
More or better entertainment for children / families	50.0%	4	60.0%	3	33.3%	1	0.0%	0	50.0%	1	60.0%	3
Cinema	12.5%	1	20.0%	1	0.0%	0	0.0%	0	0.0%	0	20.0%	1
(Don't know)	37.5%	3	20.0%	1	66.7%	2	100.0%	1	50.0%	1	20.0%	1
Base:		8		5		3		1		2		5
Q13 What kind of changes would you like to see to service facilities? [MR] *Those who said Different or Service Facilties at Q09*												
More or better banking / financial services	25.0%	1	0.0%	0	25.0%	1	0.0%	0	50.0%	1	0.0%	0
Fewer hairdressers	25.0%	1	0.0%	0	25.0%	1	0.0%	0	0.0%	0	50.0%	1
More or better public services (e.g. libraries)	25.0%	1	0.0%	0	25.0%	1	0.0%	0	0.0%	0	50.0%	1
(Don't know)	25.0%	1	0.0%	0	25.0%	1	0.0%	0	50.0%	1	0.0%	0
Base:		4		0		4		0		2		2
Q15 What kind of changes would you like to see to transport or cycle facilities? [MR] *Those who said Different or Better Parking, Transport or Cycle Facilties at Q09*												
More long stay car parking	33.3%	3	0.0%	0	50.0%	3	0.0%	0	50.0%	1	33.3%	2
More short stay car parking	22.2%	2	0.0%	0	33.3%	2	0.0%	0	50.0%	1	16.7%	1
Better located parking	22.2%	2	0.0%	0	33.3%	2	0.0%	0	0.0%	0	33.3%	2
Residential parking	22.2%	2	33.3%	1	16.7%	1	0.0%	0	0.0%	0	33.3%	2
Traffic control	11.1%	1	0.0%	0	16.7%	1	0.0%	0	0.0%	0	16.7%	1
More frequent bus services	11.1%	1	33.3%	1	0.0%	0	0.0%	0	0.0%	0	16.7%	1
Better located bus stops	11.1%	1	0.0%	0	16.7%	1	0.0%	0	50.0%	1	0.0%	0
(Don't know)	11.1%	1	33.3%	1	0.0%	0	100.0%	1	0.0%	0	0.0%	0
Base:		9		3		6		1		2		6
Q16 What kind of changes would you like to see to improve quality or cleanliness of public spaces? [MR] *Those who said Improved Quality or Cleanliness of Public Spaces at Q09*												
More bins / recycling / regularly emptied	33.3%	1	100.0%	1	0.0%	0	100.0%	1	0.0%	0	0.0%	0
Floral displays/hanging baskets/greenery	33.3%	1	0.0%	0	50.0%	1	0.0%	0	0.0%	0	100.0%	1
(Don't know)	33.3%	1	0.0%	0	50.0%	1	0.0%	0	100.0%	1	0.0%	0
Base:		3		1		2		1		1		1
Q17 What one thing does [xxxx] centre do better than other places that you visit?												
Community / people / atmosphere	16.8%	17	7.5%	3	23.0%	14	20.0%	3	12.0%	3	18.0%	11
General Accessibility	11.9%	12	10.0%	4	13.1%	8	13.3%	2	20.0%	5	8.2%	5
Shopping	10.9%	11	12.5%	5	9.8%	6	6.7%	1	8.0%	2	13.1%	8
Indoors	7.9%	8	7.5%	3	8.2%	5	6.7%	1	12.0%	3	6.6%	4
Community facilities	5.9%	6	5.0%	2	6.6%	4	13.3%	2	4.0%	1	4.9%	3
Transport facilities	3.0%	3	2.5%	1	3.3%	2	0.0%	0	4.0%	1	3.3%	2
Close to home	2.0%	2	0.0%	0	3.3%	2	6.7%	1	4.0%	1	0.0%	0
Food / drink	2.0%	2	2.5%	1	1.6%	1	0.0%	0	4.0%	1	1.6%	1
Architecture / environment	2.0%	2	0.0%	0	3.3%	2	6.7%	1	0.0%	0	1.6%	1
Cleanliness	1.0%	1	2.5%	1	0.0%	0	0.0%	0	4.0%	1	0.0%	0
Entertainment facilities (e.g. theatre)	1.0%	1	2.5%	1	0.0%	0	0.0%	0	0.0%	0	1.6%	1
Has everything required	1.0%	1	0.0%	0	1.6%	1	0.0%	0	0.0%	0	1.6%	1
Nothing in particular	26.7%	27	35.0%	14	21.3%	13	6.7%	1	20.0%	5	34.4%	21
(Don't know)	7.9%	8	12.5%	5	4.9%	3	20.0%	3	8.0%	2	4.9%	3
Base:		101		40		61		15		25		61
AGE Age Group												
18 - 24 years	5.9%	6	7.5%	3	4.9%	3	40.0%	6	0.0%	0	0.0%	0
25 - 34 years	8.9%	9	12.5%	5	6.6%	4	60.0%	9	0.0%	0	0.0%	0
35 - 44 years	14.9%	15	5.0%	2	21.3%	13	0.0%	0	60.0%	15	0.0%	0
45 - 54 years	9.9%	10	7.5%	3	11.5%	7	0.0%	0	40.0%	10	0.0%	0
55 - 64 years	25.7%	26	25.0%	10	26.2%	16	0.0%	0	0.0%	0	42.6%	26
65 + years	34.7%	35	42.5%	17	29.5%	18	0.0%	0	0.0%	0	57.4%	35
Base:		101		40		61		15		25		61

Column %ges.

	Total		Male		Female		18 - 34		35 - 54		55 +	
Q18 Do you consider yourself to be a disabled person ?												
Yes	22.8%	23	37.5%	15	13.1%	8	13.3%	2	16.0%	4	27.9%	17
No	75.2%	76	62.5%	25	83.6%	51	86.7%	13	80.0%	20	70.5%	43
(Prefer not to say)	2.0%	2	0.0%	0	3.3%	2	0.0%	0	4.0%	1	1.6%	1
Base:		101		40		61		15		25		61
Q19 What is your sex ?												
Male	39.6%	40	100.0%	40	0.0%	0	53.3%	8	20.0%	5	44.3%	27
Female	60.4%	61	0.0%	0	100.0%	61	46.7%	7	80.0%	20	55.7%	34
Base:		101		40		61		15		25		61
Q20 What is your ethnic group ?												
White British	88.1%	89	90.0%	36	86.9%	53	100.0%	15	76.0%	19	90.2%	55
White Irish	2.0%	2	2.5%	1	1.6%	1	0.0%	0	0.0%	0	3.3%	2
White Other	2.0%	2	2.5%	1	1.6%	1	0.0%	0	8.0%	2	0.0%	0
Black /African / Caribbean / Black British	1.0%	1	2.5%	1	0.0%	0	0.0%	0	0.0%	0	1.6%	1
Asian / Asian British	2.0%	2	0.0%	0	3.3%	2	0.0%	0	8.0%	2	0.0%	0
Mixed / Multi-ethnic group	0.0%	0	0.0%	0	0.0%	0	0.0%	0	0.0%	0	0.0%	0
Gypsy / Roma / Irish Traveller	0.0%	0	0.0%	0	0.0%	0	0.0%	0	0.0%	0	0.0%	0
Arab	0.0%	0	0.0%	0	0.0%	0	0.0%	0	0.0%	0	0.0%	0
(Prefer not to say)	5.0%	5	2.5%	1	6.6%	4	0.0%	0	8.0%	2	4.9%	3
Base:		101		40		61		15		25		61
Q21 What is your religion / faith ?												
No Religion	39.6%	40	42.5%	17	37.7%	23	73.3%	11	56.0%	14	24.6%	15
Buddhist	1.0%	1	0.0%	0	1.6%	1	0.0%	0	0.0%	0	1.6%	1
Christian	44.6%	45	45.0%	18	44.3%	27	20.0%	3	20.0%	5	60.7%	37
Hindu	1.0%	1	0.0%	0	1.6%	1	0.0%	0	4.0%	1	0.0%	0
Jewish	0.0%	0	0.0%	0	0.0%	0	0.0%	0	0.0%	0	0.0%	0
Muslim	1.0%	1	0.0%	0	1.6%	1	0.0%	0	4.0%	1	0.0%	0
Pagan	0.0%	0	0.0%	0	0.0%	0	0.0%	0	0.0%	0	0.0%	0
Sikh	0.0%	0	0.0%	0	0.0%	0	0.0%	0	0.0%	0	0.0%	0
Spiritual	1.0%	1	2.5%	1	0.0%	0	0.0%	0	0.0%	0	1.6%	1
Sufism	0.0%	0	0.0%	0	0.0%	0	0.0%	0	0.0%	0	0.0%	0
Druidry	0.0%	0	0.0%	0	0.0%	0	0.0%	0	0.0%	0	0.0%	0
(Prefer not to say)	11.9%	12	10.0%	4	13.1%	8	6.7%	1	16.0%	4	11.5%	7
Base:		101		40		61		15		25		61
DAY Day:												
Monday	0.0%	0	0.0%	0	0.0%	0	0.0%	0	0.0%	0	0.0%	0
Tuesday	49.5%	50	50.0%	20	49.2%	30	66.7%	10	44.0%	11	47.5%	29
Wednesday	0.0%	0	0.0%	0	0.0%	0	0.0%	0	0.0%	0	0.0%	0
Thursday	25.7%	26	27.5%	11	24.6%	15	13.3%	2	24.0%	6	29.5%	18
Friday	0.0%	0	0.0%	0	0.0%	0	0.0%	0	0.0%	0	0.0%	0
Saturday	24.8%	25	22.5%	9	26.2%	16	20.0%	3	32.0%	8	23.0%	14
Base:		101		40		61		15		25		61
LOC Location:												
Wells Road / Knowle	100.0%	101	100.0%	40	100.0%	61	100.0%	15	100.0%	25	100.0%	61
Base:		101		40		61		15		25		61

Column %ges.

	Total		Male		Female		18 - 34		35 - 54		55 +	
PC Postcode												
(Refused)	0.0%	0	0.0%	0	0.0%	0	0.0%	0	0.0%	0	0.0%	0
B16 2	0.0%	0	0.0%	0	0.0%	0	0.0%	0	0.0%	0	0.0%	0
B76 2	0.0%	0	0.0%	0	0.0%	0	0.0%	0	0.0%	0	0.0%	0
BA1	0.0%	0	0.0%	0	0.0%	0	0.0%	0	0.0%	0	0.0%	0
BA1 3	0.0%	0	0.0%	0	0.0%	0	0.0%	0	0.0%	0	0.0%	0
BA1 7	0.0%	0	0.0%	0	0.0%	0	0.0%	0	0.0%	0	0.0%	0
BA1 9	0.0%	0	0.0%	0	0.0%	0	0.0%	0	0.0%	0	0.0%	0
BA11 9	0.0%	0	0.0%	0	0.0%	0	0.0%	0	0.0%	0	0.0%	0
BA13 8	0.0%	0	0.0%	0	0.0%	0	0.0%	0	0.0%	0	0.0%	0
BA14 9	0.0%	0	0.0%	0	0.0%	0	0.0%	0	0.0%	0	0.0%	0
BA15 8	0.0%	0	0.0%	0	0.0%	0	0.0%	0	0.0%	0	0.0%	0
BA2 1	0.0%	0	0.0%	0	0.0%	0	0.0%	0	0.0%	0	0.0%	0
BA2 8	0.0%	0	0.0%	0	0.0%	0	0.0%	0	0.0%	0	0.0%	0
BA2 9	0.0%	0	0.0%	0	0.0%	0	0.0%	0	0.0%	0	0.0%	0
BA4 5	0.0%	0	0.0%	0	0.0%	0	0.0%	0	0.0%	0	0.0%	0
BA5	0.0%	0	0.0%	0	0.0%	0	0.0%	0	0.0%	0	0.0%	0
BA5 6	0.0%	0	0.0%	0	0.0%	0	0.0%	0	0.0%	0	0.0%	0
BA6 6	0.0%	0	0.0%	0	0.0%	0	0.0%	0	0.0%	0	0.0%	0
BA7 8	0.0%	0	0.0%	0	0.0%	0	0.0%	0	0.0%	0	0.0%	0
BA7 9	0.0%	0	0.0%	0	0.0%	0	0.0%	0	0.0%	0	0.0%	0
BB15 9	0.0%	0	0.0%	0	0.0%	0	0.0%	0	0.0%	0	0.0%	0
BC6 2	0.0%	0	0.0%	0	0.0%	0	0.0%	0	0.0%	0	0.0%	0
BC8	0.0%	0	0.0%	0	0.0%	0	0.0%	0	0.0%	0	0.0%	0
BC8 3	0.0%	0	0.0%	0	0.0%	0	0.0%	0	0.0%	0	0.0%	0
BC9 1	0.0%	0	0.0%	0	0.0%	0	0.0%	0	0.0%	0	0.0%	0
BN1 9	0.0%	0	0.0%	0	0.0%	0	0.0%	0	0.0%	0	0.0%	0
BS	0.0%	0	0.0%	0	0.0%	0	0.0%	0	0.0%	0	0.0%	0
BS 0	0.0%	0	0.0%	0	0.0%	0	0.0%	0	0.0%	0	0.0%	0
BS1	0.0%	0	0.0%	0	0.0%	0	0.0%	0	0.0%	0	0.0%	0
BS1 1	0.0%	0	0.0%	0	0.0%	0	0.0%	0	0.0%	0	0.0%	0
BS1 2	0.0%	0	0.0%	0	0.0%	0	0.0%	0	0.0%	0	0.0%	0
BS1 3	0.0%	0	0.0%	0	0.0%	0	0.0%	0	0.0%	0	0.0%	0
BS1 4	0.0%	0	0.0%	0	0.0%	0	0.0%	0	0.0%	0	0.0%	0
BS1 5	0.0%	0	0.0%	0	0.0%	0	0.0%	0	0.0%	0	0.0%	0
BS1 6	0.0%	0	0.0%	0	0.0%	0	0.0%	0	0.0%	0	0.0%	0
BS10	0.0%	0	0.0%	0	0.0%	0	0.0%	0	0.0%	0	0.0%	0
BS10 3	0.0%	0	0.0%	0	0.0%	0	0.0%	0	0.0%	0	0.0%	0
BS10 4	0.0%	0	0.0%	0	0.0%	0	0.0%	0	0.0%	0	0.0%	0
BS10 5	1.0%	1	0.0%	0	1.6%	1	0.0%	0	0.0%	0	1.6%	1
BS10 6	0.0%	0	0.0%	0	0.0%	0	0.0%	0	0.0%	0	0.0%	0
BS10 7	0.0%	0	0.0%	0	0.0%	0	0.0%	0	0.0%	0	0.0%	0
BS11	0.0%	0	0.0%	0	0.0%	0	0.0%	0	0.0%	0	0.0%	0
BS11 0	0.0%	0	0.0%	0	0.0%	0	0.0%	0	0.0%	0	0.0%	0
BS11 3	0.0%	0	0.0%	0	0.0%	0	0.0%	0	0.0%	0	0.0%	0
BS11 7	0.0%	0	0.0%	0	0.0%	0	0.0%	0	0.0%	0	0.0%	0
BS11 9	0.0%	0	0.0%	0	0.0%	0	0.0%	0	0.0%	0	0.0%	0
BS11 B	0.0%	0	0.0%	0	0.0%	0	0.0%	0	0.0%	0	0.0%	0
BS13	0.0%	0	0.0%	0	0.0%	0	0.0%	0	0.0%	0	0.0%	0
BS13 0	1.0%	1	2.5%	1	0.0%	0	0.0%	0	0.0%	0	1.6%	1
BS13 1	0.0%	0	0.0%	0	0.0%	0	0.0%	0	0.0%	0	0.0%	0
BS13 2	0.0%	0	0.0%	0	0.0%	0	0.0%	0	0.0%	0	0.0%	0
BS13 7	0.0%	0	0.0%	0	0.0%	0	0.0%	0	0.0%	0	0.0%	0
BS13 8	1.0%	1	0.0%	0	1.6%	1	0.0%	0	0.0%	0	1.6%	1
BS13 9	1.0%	1	0.0%	0	1.6%	1	0.0%	0	4.0%	1	0.0%	0
BS14 0	5.0%	5	5.0%	2	4.9%	3	0.0%	0	0.0%	0	8.2%	5
BS14 2	0.0%	0	0.0%	0	0.0%	0	0.0%	0	0.0%	0	0.0%	0
BS14 5	0.0%	0	0.0%	0	0.0%	0	0.0%	0	0.0%	0	0.0%	0
BS14 8	5.9%	6	2.5%	1	8.2%	5	0.0%	0	4.0%	1	8.2%	5
BS14 9	4.0%	4	7.5%	3	1.6%	1	0.0%	0	0.0%	0	6.6%	4
BS15	0.0%	0	0.0%	0	0.0%	0	0.0%	0	0.0%	0	0.0%	0
BS15 1	0.0%	0	0.0%	0	0.0%	0	0.0%	0	0.0%	0	0.0%	0
BS15 2	0.0%	0	0.0%	0	0.0%	0	0.0%	0	0.0%	0	0.0%	0
BS15 3	0.0%	0	0.0%	0	0.0%	0	0.0%	0	0.0%	0	0.0%	0
BS15 4	0.0%	0	0.0%	0	0.0%	0	0.0%	0	0.0%	0	0.0%	0
BS15 6	0.0%	0	0.0%	0	0.0%	0	0.0%	0	0.0%	0	0.0%	0
BS15 8	0.0%	0	0.0%	0	0.0%	0	0.0%	0	0.0%	0	0.0%	0
BS15 9	0.0%	0	0.0%	0	0.0%	0	0.0%	0	0.0%	0	0.0%	0
BS16	0.0%	0	0.0%	0	0.0%	0	0.0%	0	0.0%	0	0.0%	0
BS16 1	0.0%	0	0.0%	0	0.0%	0	0.0%	0	0.0%	0	0.0%	0
BS16 2	0.0%	0	0.0%	0	0.0%	0	0.0%	0	0.0%	0	0.0%	0
BS16 3	0.0%	0	0.0%	0	0.0%	0	0.0%	0	0.0%	0	0.0%	0
BS16 4	1.0%	1	2.5%	1	0.0%	0	0.0%	0	0.0%	0	1.6%	1

Column %ges.

	Total		Male		Female		18 - 34		35 - 54		55 +	
BS16 5	0.0%	0	0.0%	0	0.0%	0	0.0%	0	0.0%	0	0.0%	0
BS16 6	0.0%	0	0.0%	0	0.0%	0	0.0%	0	0.0%	0	0.0%	0
BS16 7	0.0%	0	0.0%	0	0.0%	0	0.0%	0	0.0%	0	0.0%	0
BS16 8	0.0%	0	0.0%	0	0.0%	0	0.0%	0	0.0%	0	0.0%	0
BS2	0.0%	0	0.0%	0	0.0%	0	0.0%	0	0.0%	0	0.0%	0
BS2 0	0.0%	0	0.0%	0	0.0%	0	0.0%	0	0.0%	0	0.0%	0
BS2 8	0.0%	0	0.0%	0	0.0%	0	0.0%	0	0.0%	0	0.0%	0
BS2 9	1.0%	1	2.5%	1	0.0%	0	6.7%	1	0.0%	0	0.0%	0
BS20 0	0.0%	0	0.0%	0	0.0%	0	0.0%	0	0.0%	0	0.0%	0
BS20 6	1.0%	1	2.5%	1	0.0%	0	0.0%	0	4.0%	1	0.0%	0
BS20 8	0.0%	0	0.0%	0	0.0%	0	0.0%	0	0.0%	0	0.0%	0
BS21 5	0.0%	0	0.0%	0	0.0%	0	0.0%	0	0.0%	0	0.0%	0
BS22 8	0.0%	0	0.0%	0	0.0%	0	0.0%	0	0.0%	0	0.0%	0
BS23	0.0%	0	0.0%	0	0.0%	0	0.0%	0	0.0%	0	0.0%	0
BS23 2	0.0%	0	0.0%	0	0.0%	0	0.0%	0	0.0%	0	0.0%	0
BS26 2	0.0%	0	0.0%	0	0.0%	0	0.0%	0	0.0%	0	0.0%	0
BS3	0.0%	0	0.0%	0	0.0%	0	0.0%	0	0.0%	0	0.0%	0
BS3 1	2.0%	2	5.0%	2	0.0%	0	6.7%	1	4.0%	1	0.0%	0
BS3 2	0.0%	0	0.0%	0	0.0%	0	0.0%	0	0.0%	0	0.0%	0
BS3 3	1.0%	1	2.5%	1	0.0%	0	6.7%	1	0.0%	0	0.0%	0
BS3 4	3.0%	3	0.0%	0	4.9%	3	0.0%	0	8.0%	2	1.6%	1
BS3 5	1.0%	1	0.0%	0	1.6%	1	0.0%	0	0.0%	0	1.6%	1
BS3 7	0.0%	0	0.0%	0	0.0%	0	0.0%	0	0.0%	0	0.0%	0
BS3 9	0.0%	0	0.0%	0	0.0%	0	0.0%	0	0.0%	0	0.0%	0
BS30 0	0.0%	0	0.0%	0	0.0%	0	0.0%	0	0.0%	0	0.0%	0
BS30 9	0.0%	0	0.0%	0	0.0%	0	0.0%	0	0.0%	0	0.0%	0
BS32 0	0.0%	0	0.0%	0	0.0%	0	0.0%	0	0.0%	0	0.0%	0
BS32 3	0.0%	0	0.0%	0	0.0%	0	0.0%	0	0.0%	0	0.0%	0
BS32 4	0.0%	0	0.0%	0	0.0%	0	0.0%	0	0.0%	0	0.0%	0
BS32 6	0.0%	0	0.0%	0	0.0%	0	0.0%	0	0.0%	0	0.0%	0
BS32 8	0.0%	0	0.0%	0	0.0%	0	0.0%	0	0.0%	0	0.0%	0
BS34 5	0.0%	0	0.0%	0	0.0%	0	0.0%	0	0.0%	0	0.0%	0
BS34 6	0.0%	0	0.0%	0	0.0%	0	0.0%	0	0.0%	0	0.0%	0
BS34 7	0.0%	0	0.0%	0	0.0%	0	0.0%	0	0.0%	0	0.0%	0
BS34 8	0.0%	0	0.0%	0	0.0%	0	0.0%	0	0.0%	0	0.0%	0
BS35 1	0.0%	0	0.0%	0	0.0%	0	0.0%	0	0.0%	0	0.0%	0
BS35 3	0.0%	0	0.0%	0	0.0%	0	0.0%	0	0.0%	0	0.0%	0
BS35 4	0.0%	0	0.0%	0	0.0%	0	0.0%	0	0.0%	0	0.0%	0
BS35 5	0.0%	0	0.0%	0	0.0%	0	0.0%	0	0.0%	0	0.0%	0
BS36 1	0.0%	0	0.0%	0	0.0%	0	0.0%	0	0.0%	0	0.0%	0
BS36 2	0.0%	0	0.0%	0	0.0%	0	0.0%	0	0.0%	0	0.0%	0
BS37 5	0.0%	0	0.0%	0	0.0%	0	0.0%	0	0.0%	0	0.0%	0
BS39 4	1.0%	1	2.5%	1	0.0%	0	6.7%	1	0.0%	0	0.0%	0
BS4	2.0%	2	0.0%	0	3.3%	2	6.7%	1	0.0%	0	1.6%	1
BS4 1	14.9%	15	7.5%	3	19.7%	12	13.3%	2	20.0%	5	13.1%	8
BS4 2	35.6%	36	50.0%	20	26.2%	16	33.3%	5	28.0%	7	39.3%	24
BS4 3	5.0%	5	0.0%	0	8.2%	5	6.7%	1	8.0%	2	3.3%	2
BS4 4	5.0%	5	5.0%	2	4.9%	3	6.7%	1	4.0%	1	4.9%	3
BS4 5	3.0%	3	0.0%	0	4.9%	3	0.0%	0	8.0%	2	1.6%	1
BS4 7	0.0%	0	0.0%	0	0.0%	0	0.0%	0	0.0%	0	0.0%	0
BS40 8	0.0%	0	0.0%	0	0.0%	0	0.0%	0	0.0%	0	0.0%	0
BS40 9	0.0%	0	0.0%	0	0.0%	0	0.0%	0	0.0%	0	0.0%	0
BS41 9	0.0%	0	0.0%	0	0.0%	0	0.0%	0	0.0%	0	0.0%	0
BS48 3	0.0%	0	0.0%	0	0.0%	0	0.0%	0	0.0%	0	0.0%	0
BS48 7	0.0%	0	0.0%	0	0.0%	0	0.0%	0	0.0%	0	0.0%	0
BS48 9	0.0%	0	0.0%	0	0.0%	0	0.0%	0	0.0%	0	0.0%	0
BS5	0.0%	0	0.0%	0	0.0%	0	0.0%	0	0.0%	0	0.0%	0
BS5 0	0.0%	0	0.0%	0	0.0%	0	0.0%	0	0.0%	0	0.0%	0
BS5 1	0.0%	0	0.0%	0	0.0%	0	0.0%	0	0.0%	0	0.0%	0
BS5 2	0.0%	0	0.0%	0	0.0%	0	0.0%	0	0.0%	0	0.0%	0
BS5 3	0.0%	0	0.0%	0	0.0%	0	0.0%	0	0.0%	0	0.0%	0
BS5 4	0.0%	0	0.0%	0	0.0%	0	0.0%	0	0.0%	0	0.0%	0
BS5 6	0.0%	0	0.0%	0	0.0%	0	0.0%	0	0.0%	0	0.0%	0
BS5 7	0.0%	0	0.0%	0	0.0%	0	0.0%	0	0.0%	0	0.0%	0
BS5 8	1.0%	1	0.0%	0	1.6%	1	6.7%	1	0.0%	0	0.0%	0
BS5 9	0.0%	0	0.0%	0	0.0%	0	0.0%	0	0.0%	0	0.0%	0
BS6	0.0%	0	0.0%	0	0.0%	0	0.0%	0	0.0%	0	0.0%	0
BS6 0	0.0%	0	0.0%	0	0.0%	0	0.0%	0	0.0%	0	0.0%	0
BS6 3	0.0%	0	0.0%	0	0.0%	0	0.0%	0	0.0%	0	0.0%	0
BS6 5	1.0%	1	2.5%	1	0.0%	0	0.0%	0	0.0%	0	1.6%	1
BS6 6	1.0%	1	0.0%	0	1.6%	1	0.0%	0	0.0%	0	1.6%	1
BS6 7	0.0%	0	0.0%	0	0.0%	0	0.0%	0	0.0%	0	0.0%	0
BS7	0.0%	0	0.0%	0	0.0%	0	0.0%	0	0.0%	0	0.0%	0
BS7 0	0.0%	0	0.0%	0	0.0%	0	0.0%	0	0.0%	0	0.0%	0

Column %ges.

	Total		Male		Female		18 - 34		35 - 54		55 +	
BS7 4	0.0%	0	0.0%	0	0.0%	0	0.0%	0	0.0%	0	0.0%	0
BS7 6	0.0%	0	0.0%	0	0.0%	0	0.0%	0	0.0%	0	0.0%	0
BS7 8	0.0%	0	0.0%	0	0.0%	0	0.0%	0	0.0%	0	0.0%	0
BS7 9	0.0%	0	0.0%	0	0.0%	0	0.0%	0	0.0%	0	0.0%	0
BS8	0.0%	0	0.0%	0	0.0%	0	0.0%	0	0.0%	0	0.0%	0
BS8 1	0.0%	0	0.0%	0	0.0%	0	0.0%	0	0.0%	0	0.0%	0
BS8 2	0.0%	0	0.0%	0	0.0%	0	0.0%	0	0.0%	0	0.0%	0
BS8 3	0.0%	0	0.0%	0	0.0%	0	0.0%	0	0.0%	0	0.0%	0
BS8 4	0.0%	0	0.0%	0	0.0%	0	0.0%	0	0.0%	0	0.0%	0
BS8 7	0.0%	0	0.0%	0	0.0%	0	0.0%	0	0.0%	0	0.0%	0
BS9	0.0%	0	0.0%	0	0.0%	0	0.0%	0	0.0%	0	0.0%	0
BS9 0	0.0%	0	0.0%	0	0.0%	0	0.0%	0	0.0%	0	0.0%	0
BS9 1	0.0%	0	0.0%	0	0.0%	0	0.0%	0	0.0%	0	0.0%	0
BS9 2	0.0%	0	0.0%	0	0.0%	0	0.0%	0	0.0%	0	0.0%	0
BS9 3	1.0%	1	0.0%	0	1.6%	1	0.0%	0	4.0%	1	0.0%	0
BS9 4	0.0%	0	0.0%	0	0.0%	0	0.0%	0	0.0%	0	0.0%	0
BS9 5	0.0%	0	0.0%	0	0.0%	0	0.0%	0	0.0%	0	0.0%	0
BS9 6	0.0%	0	0.0%	0	0.0%	0	0.0%	0	0.0%	0	0.0%	0
BS9 7	0.0%	0	0.0%	0	0.0%	0	0.0%	0	0.0%	0	0.0%	0
CB2 8	0.0%	0	0.0%	0	0.0%	0	0.0%	0	0.0%	0	0.0%	0
CF22 7	0.0%	0	0.0%	0	0.0%	0	0.0%	0	0.0%	0	0.0%	0
CF83 1	0.0%	0	0.0%	0	0.0%	0	0.0%	0	0.0%	0	0.0%	0
DE55	0.0%	0	0.0%	0	0.0%	0	0.0%	0	0.0%	0	0.0%	0
DN35 8	0.0%	0	0.0%	0	0.0%	0	0.0%	0	0.0%	0	0.0%	0
EX8 5	0.0%	0	0.0%	0	0.0%	0	0.0%	0	0.0%	0	0.0%	0
G12 5	0.0%	0	0.0%	0	0.0%	0	0.0%	0	0.0%	0	0.0%	0
G24 4	0.0%	0	0.0%	0	0.0%	0	0.0%	0	0.0%	0	0.0%	0
GL12 7	0.0%	0	0.0%	0	0.0%	0	0.0%	0	0.0%	0	0.0%	0
GL20 6	0.0%	0	0.0%	0	0.0%	0	0.0%	0	0.0%	0	0.0%	0
GL53 7	0.0%	0	0.0%	0	0.0%	0	0.0%	0	0.0%	0	0.0%	0
GL7	0.0%	0	0.0%	0	0.0%	0	0.0%	0	0.0%	0	0.0%	0
JE2 4	0.0%	0	0.0%	0	0.0%	0	0.0%	0	0.0%	0	0.0%	0
LL63 5	0.0%	0	0.0%	0	0.0%	0	0.0%	0	0.0%	0	0.0%	0
ML12 6	0.0%	0	0.0%	0	0.0%	0	0.0%	0	0.0%	0	0.0%	0
PL3 6	0.0%	0	0.0%	0	0.0%	0	0.0%	0	0.0%	0	0.0%	0
PR3	0.0%	0	0.0%	0	0.0%	0	0.0%	0	0.0%	0	0.0%	0
RG27 9	0.0%	0	0.0%	0	0.0%	0	0.0%	0	0.0%	0	0.0%	0
S3 5	1.0%	1	0.0%	0	1.6%	1	0.0%	0	4.0%	1	0.0%	0
SA46 0	0.0%	0	0.0%	0	0.0%	0	0.0%	0	0.0%	0	0.0%	0
SE21	0.0%	0	0.0%	0	0.0%	0	0.0%	0	0.0%	0	0.0%	0
SK6 8	0.0%	0	0.0%	0	0.0%	0	0.0%	0	0.0%	0	0.0%	0
SW19	0.0%	0	0.0%	0	0.0%	0	0.0%	0	0.0%	0	0.0%	0
TN1 2	0.0%	0	0.0%	0	0.0%	0	0.0%	0	0.0%	0	0.0%	0
WR10 3	0.0%	0	0.0%	0	0.0%	0	0.0%	0	0.0%	0	0.0%	0
Base:		101		40		61		15		25		61

Column %ges.

Appendix 11:

Data Tabulations

By Westbury on Trym

	Total		Male		Female		18 - 34		35 - 54		55 +	
Q01 What is the main purpose of your visit to [xxxx] centre today?.												
Visiting the shops	54.0%	54	51.2%	22	56.1%	32	40.0%	2	54.8%	17	51.7%	31
Visiting bank or other services (hairdresser, post office, solicitor etc.)	24.0%	24	27.9%	12	21.1%	12	20.0%	1	22.6%	7	26.7%	16
Visiting pub / café / restaurant	13.0%	13	16.3%	7	10.5%	6	40.0%	2	16.1%	5	10.0%	6
Work here	5.0%	5	2.3%	1	7.0%	4	0.0%	0	6.5%	2	5.0%	3
Walking / running through / walking dog	2.0%	2	0.0%	0	3.5%	2	0.0%	0	0.0%	0	3.3%	2
Medical services	1.0%	1	0.0%	0	1.8%	1	0.0%	0	0.0%	0	1.7%	1
Browsing	1.0%	1	2.3%	1	0.0%	0	0.0%	0	0.0%	0	1.7%	1
Base:		100		43		57		5		31		60
Q02 What else, if anything, will you be doing in [xxxx] centre today? [MR]												
Visiting the shops	31.0%	31	37.2%	16	26.3%	15	60.0%	3	22.6%	7	35.0%	21
Visiting pub / café / restaurant	20.0%	20	16.3%	7	22.8%	13	0.0%	0	19.4%	6	18.3%	11
Browsing	17.0%	17	14.0%	6	19.3%	11	20.0%	1	9.7%	3	20.0%	12
Visiting bank or other services (hairdresser, post office, solicitor etc.)	11.0%	11	9.3%	4	12.3%	7	40.0%	2	12.9%	4	8.3%	5
Medical services	2.0%	2	4.7%	2	0.0%	0	0.0%	0	0.0%	0	3.3%	2
Work here	2.0%	2	4.7%	2	0.0%	0	0.0%	0	3.2%	1	1.7%	1
Visiting an entertainment / leisure facility	1.0%	1	0.0%	0	1.8%	1	0.0%	0	0.0%	0	1.7%	1
Nothing else	24.0%	24	20.9%	9	26.3%	15	0.0%	0	41.9%	13	18.3%	11
Base:		100		43		57		5		31		60
Q02X Q01/2 Any mention [MR]												
Visiting the shops	85.0%	85	88.4%	38	82.5%	47	100.0%	5	77.4%	24	86.7%	52
Visiting bank or other services (hairdresser, post office, solicitor etc.)	35.0%	35	37.2%	16	33.3%	19	60.0%	3	35.5%	11	35.0%	21
Visiting pub / café / restaurant	33.0%	33	32.6%	14	33.3%	19	40.0%	2	35.5%	11	28.3%	17
Browsing	18.0%	18	16.3%	7	19.3%	11	20.0%	1	9.7%	3	21.7%	13
Work here	7.0%	7	7.0%	3	7.0%	4	0.0%	0	9.7%	3	6.7%	4
Medical services	3.0%	3	4.7%	2	1.8%	1	0.0%	0	0.0%	0	5.0%	3
Walking / running through / walking dog	2.0%	2	0.0%	0	3.5%	2	0.0%	0	0.0%	0	3.3%	2
Visiting an entertainment / leisure facility	1.0%	1	0.0%	0	1.8%	1	0.0%	0	0.0%	0	1.7%	1
Base:		100		43		57		5		31		60
Mean Score (Hours)												
Q03 How long will you spend in [xxxx] centre today?												
Less than one hour	66.0%	66	69.8%	30	63.2%	36	60.0%	3	71.0%	22	65.0%	39
1-2 hours	21.0%	21	16.3%	7	24.6%	14	40.0%	2	12.9%	4	21.7%	13
2-4 hours	8.0%	8	9.3%	4	7.0%	4	0.0%	0	6.5%	2	10.0%	6
4-6 hours	2.0%	2	0.0%	0	3.5%	2	0.0%	0	6.5%	2	0.0%	0
Over 6 hours	3.0%	3	4.7%	2	1.8%	1	0.0%	0	3.2%	1	3.3%	2
Mean:		*1.23*		*1.24*		*1.21*		*0.90*		*1.32*		*1.22*
Base:		100		43		57		5		31		60

Column %ges.

	Total		Male		Female		18 - 34		35 - 54		55 +	
Mean Score (Visits per week)												
Q04 How often do you visit [xxxx] centre?												
More than once a week	59.0%	59	60.5%	26	57.9%	33	80.0%	4	64.5%	20	56.7%	34
Once a week	15.0%	15	11.6%	5	17.5%	10	20.0%	1	12.9%	4	16.7%	10
Once every 2-3 weeks	14.0%	14	18.6%	8	10.5%	6	0.0%	0	12.9%	4	13.3%	8
Monthly	5.0%	5	4.7%	2	5.3%	3	0.0%	0	3.2%	1	5.0%	3
Less often / not regularly	7.0%	7	4.7%	2	8.8%	5	0.0%	0	6.5%	2	8.3%	5
First visit today	0.0%	0	0.0%	0	0.0%	0	0.0%	0	0.0%	0	0.0%	0
Mean:		*2.31*		*2.34*		*2.28*		*3.00*		*2.47*		*2.24*
Base:		100		43		57		5		31		60
Q05 How did you travel here today?												
Car / Van (as driver)	47.0%	47	48.8%	21	45.6%	26	80.0%	4	45.2%	14	45.0%	27
Walk	35.0%	35	27.9%	12	40.4%	23	20.0%	1	38.7%	12	36.7%	22
Bus	13.0%	13	16.3%	7	10.5%	6	0.0%	0	9.7%	3	15.0%	9
Car / Van (as passenger)	4.0%	4	4.7%	2	3.5%	2	0.0%	0	3.2%	1	3.3%	2
Cycle	1.0%	1	2.3%	1	0.0%	0	0.0%	0	3.2%	1	0.0%	0
Base:		100		43		57		5		31		60
Q06 Where did you park today? *Those who said car at Q.5*												
Car Park (public)	78.4%	40	82.6%	19	75.0%	21	50.0%	2	73.3%	11	82.8%	24
On-street	11.8%	6	13.0%	3	10.7%	3	25.0%	1	20.0%	3	6.9%	2
Car Park (private, e.g. at food store)	5.9%	3	0.0%	0	10.7%	3	25.0%	1	6.7%	1	3.4%	1
Dropped off	3.9%	2	4.3%	1	3.6%	1	0.0%	0	0.0%	0	6.9%	2
Base:		51		23		28		4		15		29
Q07 What do you currently like about [xxxx] centre? [MR]												
Range of shops or markets	36.0%	36	32.6%	14	38.6%	22	60.0%	3	38.7%	12	33.3%	20
Quality of shops or markets	28.0%	28	30.2%	13	26.3%	15	20.0%	1	19.4%	6	33.3%	20
Appearance or character of the centre	23.0%	23	30.2%	13	17.5%	10	0.0%	0	12.9%	4	31.7%	19
Range or quality of services (e.g. banks, hairdressers etc.)	16.0%	16	16.3%	7	15.8%	9	40.0%	2	19.4%	6	11.7%	7
Atmosphere / Ambiance / community / friendly people	15.0%	15	18.6%	8	12.3%	7	0.0%	0	16.1%	5	16.7%	10
Habit / always used it / familiar	14.0%	14	7.0%	3	19.3%	11	60.0%	3	9.7%	3	13.3%	8
Cleanliness of the centre	13.0%	13	14.0%	6	12.3%	7	0.0%	0	16.1%	5	13.3%	8
Range or quality of places to eat	12.0%	12	11.6%	5	12.3%	7	0.0%	0	9.7%	3	13.3%	8
Convenient to home	11.0%	11	7.0%	3	14.0%	8	20.0%	1	9.7%	3	11.7%	7
It is easy to walk / cycle around	8.0%	8	11.6%	5	5.3%	3	20.0%	1	3.2%	1	10.0%	6
Good / cheap parking	6.0%	6	0.0%	0	10.5%	6	20.0%	1	9.7%	3	3.3%	2
Independent / local shops	5.0%	5	4.7%	2	5.3%	3	0.0%	0	9.7%	3	3.3%	2
General accessibility	3.0%	3	4.7%	2	1.8%	1	0.0%	0	3.2%	1	3.3%	2
Range or quality of pubs or bars	3.0%	3	4.7%	2	1.8%	1	0.0%	0	0.0%	0	5.0%	3
Safety of the centre	2.0%	2	0.0%	0	3.5%	2	0.0%	0	0.0%	0	3.3%	2
Parks or open spaces	2.0%	2	2.3%	1	1.8%	1	0.0%	0	6.5%	2	0.0%	0
General affordability	1.0%	1	2.3%	1	0.0%	0	0.0%	0	3.2%	1	0.0%	0
Has everything required	1.0%	1	2.3%	1	0.0%	0	0.0%	0	0.0%	0	1.7%	1
Visitor accommodation or facilities	1.0%	1	2.3%	1	0.0%	0	0.0%	0	0.0%	0	1.7%	1
It is easy to get to by bus	1.0%	1	2.3%	1	0.0%	0	0.0%	0	0.0%	0	1.7%	1
Convenient to work	1.0%	1	2.3%	1	0.0%	0	20.0%	1	0.0%	0	0.0%	0
Diversity of cultures / people	1.0%	1	2.3%	1	0.0%	0	0.0%	0	3.2%	1	0.0%	0
(Don't know)	4.0%	4	2.3%	1	5.3%	3	0.0%	0	3.2%	1	3.3%	2
Base:		100		43		57		5		31		60

Column %ges.

	Total		Male		Female		18 - 34		35 - 54		55 +	
Q08 What do you currently dislike about [xxxx] centre? [MR]												
Poor range of shops	18.0%	18	14.0%	6	21.1%	12	0.0%	0	9.7%	3	23.3%	14
Difficult / expensive parking	12.0%	12	14.0%	6	10.5%	6	20.0%	1	9.7%	3	13.3%	8
Poor range or quality of services (e.g. banks, hairdressers etc.)	8.0%	8	4.7%	2	10.5%	6	0.0%	0	6.5%	2	10.0%	6
It is difficult to get to by bus	5.0%	5	11.6%	5	0.0%	0	0.0%	0	3.2%	1	5.0%	3
Cleanliness of the centre	3.0%	3	4.7%	2	1.8%	1	0.0%	0	0.0%	0	5.0%	3
People drinking on street / drug users	3.0%	3	4.7%	2	1.8%	1	0.0%	0	3.2%	1	3.3%	2
It is difficult to get to by train	2.0%	2	4.7%	2	0.0%	0	0.0%	0	0.0%	0	3.3%	2
Poor range or quality places to eat	2.0%	2	0.0%	0	3.5%	2	0.0%	0	0.0%	0	3.3%	2
Antisocial behaviour / crime	2.0%	2	2.3%	1	1.8%	1	0.0%	0	3.2%	1	1.7%	1
Poor range of leisure facilities (e.g. cinema, theatre etc.)	2.0%	2	4.7%	2	0.0%	0	0.0%	0	3.2%	1	1.7%	1
General affordability	2.0%	2	2.3%	1	1.8%	1	0.0%	0	0.0%	0	3.3%	2
Congestion	2.0%	2	4.7%	2	0.0%	0	0.0%	0	3.2%	1	1.7%	1
Appearance or character of the centre / Too many empty shops	1.0%	1	0.0%	0	1.8%	1	0.0%	0	0.0%	0	1.7%	1
Poor quality of shops	1.0%	1	2.3%	1	0.0%	0	0.0%	0	0.0%	0	1.7%	1
Poor range or quality of pubs or bars	1.0%	1	2.3%	1	0.0%	0	0.0%	0	0.0%	0	1.7%	1
High rate of homelessness	1.0%	1	0.0%	0	1.8%	1	0.0%	0	3.2%	1	0.0%	0
It is difficult to walk / cycle around	1.0%	1	0.0%	0	1.8%	1	0.0%	0	0.0%	0	1.7%	1
Construction work / developments	1.0%	1	0.0%	0	1.8%	1	0.0%	0	0.0%	0	0.0%	0
(Nothing)	46.0%	46	44.2%	19	47.4%	27	80.0%	4	61.3%	19	36.7%	22
(Don't know)	4.0%	4	2.3%	1	5.3%	3	0.0%	0	3.2%	1	3.3%	2
Base:		100		43		57		5		31		60
Q09 How do you think [xxxx] centre should be improved? [MR]												
Different or better shops or markets	34.0%	34	25.6%	11	40.4%	23	20.0%	1	35.5%	11	35.0%	21
More or better parking, transport or cycle facilities	17.0%	17	30.2%	13	7.0%	4	20.0%	1	9.7%	3	20.0%	12
Different or better service facilities	12.0%	12	9.3%	4	14.0%	8	0.0%	0	12.9%	4	11.7%	7
Different or better leisure facilities	4.0%	4	4.7%	2	3.5%	2	0.0%	0	6.5%	2	3.3%	2
General upkeep /refurbishment / modernise	2.0%	2	0.0%	0	3.5%	2	0.0%	0	0.0%	0	1.7%	1
Address anitsocial behaviour / crime /alcohol / drug problem	2.0%	2	4.7%	2	0.0%	0	0.0%	0	6.5%	2	0.0%	0
Improve quality or cleanliness of public spaces	2.0%	2	2.3%	1	1.8%	1	0.0%	0	0.0%	0	3.3%	2
Pedestrian areas / crossings	2.0%	2	2.3%	1	1.8%	1	0.0%	0	3.2%	1	1.7%	1
Traffic control	1.0%	1	0.0%	0	1.8%	1	0.0%	0	3.2%	1	0.0%	0
Improve road / pavements	1.0%	1	2.3%	1	0.0%	0	0.0%	0	3.2%	1	0.0%	0
Public restrooms	1.0%	1	2.3%	1	0.0%	0	0.0%	0	3.2%	1	0.0%	0
Disabled access	1.0%	1	0.0%	0	1.8%	1	0.0%	0	3.2%	1	0.0%	0
(Nothing in particular)	32.0%	32	30.2%	13	33.3%	19	60.0%	3	29.0%	9	31.7%	19
(Don't know)	3.0%	3	7.0%	3	0.0%	0	0.0%	0	0.0%	0	5.0%	3
Base:		100		43		57		5		31		60

Column %ges.

	Total		Male		Female		18 - 34		35 - 54		55 +	

Q10 What kind of changes would you like to see to shops or markets? [MR]
Those who said Different or Better Shops or Markets at Q09

More or new independent shops	55.9%	19	54.5%	6	56.5%	13	100.0%	1	54.5%	6	52.4%	11
Better quality shops	26.5%	9	18.2%	2	30.4%	7	100.0%	1	18.2%	2	23.8%	5
More chemists or shops selling beauty products	20.6%	7	9.1%	1	26.1%	6	0.0%	0	9.1%	1	23.8%	5
More shops selling clothing / footwear	11.8%	4	9.1%	1	13.0%	3	0.0%	0	18.2%	2	9.5%	2
More shops selling food / drink	8.8%	3	27.3%	3	0.0%	0	0.0%	0	0.0%	0	14.3%	3
More shops selling specialist goods	8.8%	3	0.0%	0	13.0%	3	0.0%	0	0.0%	0	14.3%	3
Larger shops	8.8%	3	0.0%	0	13.0%	3	0.0%	0	9.1%	1	9.5%	2
Better quality markets	5.9%	2	0.0%	0	8.7%	2	0.0%	0	9.1%	1	4.8%	1
More service facilities (e.g. Post office / bank)	2.9%	1	0.0%	0	4.3%	1	0.0%	0	0.0%	0	4.8%	1
(Don't know)	2.9%	1	0.0%	0	4.3%	1	0.0%	0	9.1%	1	0.0%	0
Base:		34		11		23		1		11		21

Q12 What kind of changes would you like to see to leisure facilities? [MR]
Those who said Different or Better Leisure Facilities at Q09

More or better entertainment for children / families	75.0%	3	100.0%	2	50.0%	1	0.0%	0	100.0%	2	50.0%	1
(Don't know)	25.0%	1	0.0%	0	50.0%	1	0.0%	0	0.0%	0	50.0%	1
Base:		4		2		2		0		2		2

Q13 What kind of changes would you like to see to service facilities? [MR]
Those who said Different or Service Facilties at Q09

(Don't know)	100.0%	12	100.0%	4	100.0%	8	0.0%	0	100.0%	4	100.0%	7
Base:		12		4		8		0		4		7

Q15 What kind of changes would you like to see to transport or cycle facilities? [MR]
Those who said Different or Better Parking, Transport or Cycle Facilties at Q09

More long stay car parking	35.3%	6	30.8%	4	50.0%	2	0.0%	0	33.3%	1	41.7%	5
More short stay car parking	11.8%	2	15.4%	2	0.0%	0	0.0%	0	0.0%	0	16.7%	2
Better located parking	11.8%	2	15.4%	2	0.0%	0	0.0%	0	33.3%	1	8.3%	1
More disabled car parking	11.8%	2	0.0%	0	50.0%	2	100.0%	1	0.0%	0	8.3%	1
More frequent bus services	11.8%	2	15.4%	2	0.0%	0	0.0%	0	0.0%	0	16.7%	2
Cheaper car parking	5.9%	1	7.7%	1	0.0%	0	0.0%	0	0.0%	0	8.3%	1
(Don't know)	41.2%	7	46.2%	6	25.0%	1	0.0%	0	66.7%	2	33.3%	4
Base:		17		13		4		1		3		12

Q16 What kind of changes would you like to see to improve quality or cleanliness of public spaces? [MR]
Those who said Improved Quality or Cleanliness of Public Spaces at Q09

(Don't know)	100.0%	2	100.0%	1	100.0%	1	0.0%	0	0.0%	0	100.0%	2
Base:		2		1		1		0		0		2

Q17 What one thing does [xxxx] centre do better than other places that you visit?

Community / people / atmosphere	31.0%	31	20.9%	9	38.6%	22	20.0%	1	22.6%	7	33.3%	20
Community facilities	18.0%	18	23.3%	10	14.0%	8	0.0%	0	19.4%	6	20.0%	12
Architecture / environment	10.0%	10	11.6%	5	8.8%	5	0.0%	0	16.1%	5	8.3%	5
Shopping	7.0%	7	11.6%	5	3.5%	2	40.0%	2	3.2%	1	6.7%	4
Independent businesses	3.0%	3	0.0%	0	5.3%	3	20.0%	1	6.5%	2	0.0%	0
Transport facilities	3.0%	3	2.3%	1	3.5%	2	0.0%	0	0.0%	0	5.0%	3
General Accessibility	2.0%	2	2.3%	1	1.8%	1	0.0%	0	6.5%	2	0.0%	0
Food / drink	2.0%	2	2.3%	1	1.8%	1	0.0%	0	0.0%	0	3.3%	2
Has everything required	2.0%	2	2.3%	1	1.8%	1	0.0%	0	0.0%	0	3.3%	2
Cleanliness	1.0%	1	0.0%	0	1.8%	1	0.0%	0	0.0%	0	1.7%	1
Entertainment facilities (e.g. theatre)	1.0%	1	0.0%	0	1.8%	1	0.0%	0	3.2%	1	0.0%	0
Nothing in particular	16.0%	16	20.9%	9	12.3%	7	20.0%	1	16.1%	5	15.0%	9
(Don't know)	4.0%	4	2.3%	1	5.3%	3	0.0%	0	6.5%	2	3.3%	2
Base:		100		43		57		5		31		60

Column %ges.

	Total		Male		Female		18 - 34		35 - 54		55 +	
AGE Age Group												
18 - 24 years	0.0%	0	0.0%	0	0.0%	0	0.0%	0	0.0%	0	0.0%	0
25 - 34 years	5.0%	5	2.3%	1	7.0%	4	100.0%	5	0.0%	0	0.0%	0
35 - 44 years	16.0%	16	16.3%	7	15.8%	9	0.0%	0	51.6%	16	0.0%	0
45 - 54 years	15.0%	15	16.3%	7	14.0%	8	0.0%	0	48.4%	15	0.0%	0
55 - 64 years	18.0%	18	9.3%	4	24.6%	14	0.0%	0	0.0%	0	30.0%	18
65 + years	42.0%	42	53.5%	23	33.3%	19	0.0%	0	0.0%	0	70.0%	42
(Prefer not to say)	4.0%	4	2.3%	1	5.3%	3	0.0%	0	0.0%	0	0.0%	0
Base:		100		43		57		5		31		60
Q18 Do you consider yourself to be a disabled person ?												
Yes	13.0%	13	11.6%	5	14.0%	8	0.0%	0	9.7%	3	15.0%	9
No	86.0%	86	88.4%	38	84.2%	48	100.0%	5	87.1%	27	85.0%	51
(Prefer not to say)	1.0%	1	0.0%	0	1.8%	1	0.0%	0	3.2%	1	0.0%	0
Base:		100		43		57		5		31		60
Q19 What is your sex ?												
Male	43.0%	43	100.0%	43	0.0%	0	20.0%	1	45.2%	14	45.0%	27
Female	57.0%	57	0.0%	0	100.0%	57	80.0%	4	54.8%	17	55.0%	33
Base:		100		43		57		5		31		60
Q20 What is your ethnic group ?												
White British	95.0%	95	97.7%	42	93.0%	53	80.0%	4	96.8%	30	95.0%	57
White Irish	1.0%	1	0.0%	0	1.8%	1	0.0%	0	0.0%	0	1.7%	1
White Other	3.0%	3	2.3%	1	3.5%	2	20.0%	1	3.2%	1	1.7%	1
Black /African / Caribbean / Black British	0.0%	0	0.0%	0	0.0%	0	0.0%	0	0.0%	0	0.0%	0
Asian / Asian British	0.0%	0	0.0%	0	0.0%	0	0.0%	0	0.0%	0	0.0%	0
Mixed / Multi-ethnic group	0.0%	0	0.0%	0	0.0%	0	0.0%	0	0.0%	0	0.0%	0
Gypsy / Roma / Irish Traveller	0.0%	0	0.0%	0	0.0%	0	0.0%	0	0.0%	0	0.0%	0
Arab	0.0%	0	0.0%	0	0.0%	0	0.0%	0	0.0%	0	0.0%	0
(Prefer not to say)	1.0%	1	0.0%	0	1.8%	1	0.0%	0	0.0%	0	1.7%	1
Base:		100		43		57		5		31		60
Q21 What is your religion / faith ?												
No Religion	37.0%	37	44.2%	19	31.6%	18	40.0%	2	58.1%	18	26.7%	16
Buddhist	0.0%	0	0.0%	0	0.0%	0	0.0%	0	0.0%	0	0.0%	0
Christian	59.0%	59	53.5%	23	63.2%	36	60.0%	3	35.5%	11	70.0%	42
Hindu	3.0%	3	0.0%	0	5.3%	3	0.0%	0	3.2%	1	3.3%	2
Jewish	1.0%	1	2.3%	1	0.0%	0	0.0%	0	3.2%	1	0.0%	0
Muslim	0.0%	0	0.0%	0	0.0%	0	0.0%	0	0.0%	0	0.0%	0
Pagan	0.0%	0	0.0%	0	0.0%	0	0.0%	0	0.0%	0	0.0%	0
Sikh	0.0%	0	0.0%	0	0.0%	0	0.0%	0	0.0%	0	0.0%	0
Spiritual	0.0%	0	0.0%	0	0.0%	0	0.0%	0	0.0%	0	0.0%	0
Sufism	0.0%	0	0.0%	0	0.0%	0	0.0%	0	0.0%	0	0.0%	0
Druidry	0.0%	0	0.0%	0	0.0%	0	0.0%	0	0.0%	0	0.0%	0
Base:		100		43		57		5		31		60
DAY Day:												
Monday	1.0%	1	0.0%	0	1.8%	1	0.0%	0	3.2%	1	0.0%	0
Tuesday	49.0%	49	41.9%	18	54.4%	31	60.0%	3	45.2%	14	51.7%	31
Wednesday	1.0%	1	0.0%	0	1.8%	1	0.0%	0	3.2%	1	0.0%	0
Thursday	46.0%	46	51.2%	22	42.1%	24	40.0%	2	48.4%	15	43.3%	26
Friday	3.0%	3	7.0%	3	0.0%	0	0.0%	0	0.0%	0	5.0%	3
Saturday	0.0%	0	0.0%	0	0.0%	0	0.0%	0	0.0%	0	0.0%	0
Base:		100		43		57		5		31		60
LOC Location:												
Westbury on Trym	100.0%	100	100.0%	43	100.0%	57	100.0%	5	100.0%	31	100.0%	60
Base:		100		43		57		5		31		60

Column %ges.

	Total		Male		Female		18 - 34		35 - 54		55 +	
PC Postcode												
(Refused)	8.0%	8	11.6%	5	5.3%	3	20.0%	1	9.7%	3	5.0%	3
B16 2	0.0%	0	0.0%	0	0.0%	0	0.0%	0	0.0%	0	0.0%	0
B76 2	0.0%	0	0.0%	0	0.0%	0	0.0%	0	0.0%	0	0.0%	0
BA1	0.0%	0	0.0%	0	0.0%	0	0.0%	0	0.0%	0	0.0%	0
BA1 3	0.0%	0	0.0%	0	0.0%	0	0.0%	0	0.0%	0	0.0%	0
BA1 7	0.0%	0	0.0%	0	0.0%	0	0.0%	0	0.0%	0	0.0%	0
BA1 9	0.0%	0	0.0%	0	0.0%	0	0.0%	0	0.0%	0	0.0%	0
BA11 9	0.0%	0	0.0%	0	0.0%	0	0.0%	0	0.0%	0	0.0%	0
BA13 8	0.0%	0	0.0%	0	0.0%	0	0.0%	0	0.0%	0	0.0%	0
BA14 9	0.0%	0	0.0%	0	0.0%	0	0.0%	0	0.0%	0	0.0%	0
BA15 8	0.0%	0	0.0%	0	0.0%	0	0.0%	0	0.0%	0	0.0%	0
BA2 1	0.0%	0	0.0%	0	0.0%	0	0.0%	0	0.0%	0	0.0%	0
BA2 8	0.0%	0	0.0%	0	0.0%	0	0.0%	0	0.0%	0	0.0%	0
BA2 9	0.0%	0	0.0%	0	0.0%	0	0.0%	0	0.0%	0	0.0%	0
BA4 5	0.0%	0	0.0%	0	0.0%	0	0.0%	0	0.0%	0	0.0%	0
BA5	0.0%	0	0.0%	0	0.0%	0	0.0%	0	0.0%	0	0.0%	0
BA5 6	0.0%	0	0.0%	0	0.0%	0	0.0%	0	0.0%	0	0.0%	0
BA6 6	0.0%	0	0.0%	0	0.0%	0	0.0%	0	0.0%	0	0.0%	0
BA7 8	0.0%	0	0.0%	0	0.0%	0	0.0%	0	0.0%	0	0.0%	0
BA7 9	0.0%	0	0.0%	0	0.0%	0	0.0%	0	0.0%	0	0.0%	0
BB15 9	0.0%	0	0.0%	0	0.0%	0	0.0%	0	0.0%	0	0.0%	0
BC6 2	0.0%	0	0.0%	0	0.0%	0	0.0%	0	0.0%	0	0.0%	0
BC8	0.0%	0	0.0%	0	0.0%	0	0.0%	0	0.0%	0	0.0%	0
BC8 3	0.0%	0	0.0%	0	0.0%	0	0.0%	0	0.0%	0	0.0%	0
BC9 1	0.0%	0	0.0%	0	0.0%	0	0.0%	0	0.0%	0	0.0%	0
BN1 9	0.0%	0	0.0%	0	0.0%	0	0.0%	0	0.0%	0	0.0%	0
BS	0.0%	0	0.0%	0	0.0%	0	0.0%	0	0.0%	0	0.0%	0
BS 0	0.0%	0	0.0%	0	0.0%	0	0.0%	0	0.0%	0	0.0%	0
BS1	0.0%	0	0.0%	0	0.0%	0	0.0%	0	0.0%	0	0.0%	0
BS1 1	0.0%	0	0.0%	0	0.0%	0	0.0%	0	0.0%	0	0.0%	0
BS1 2	0.0%	0	0.0%	0	0.0%	0	0.0%	0	0.0%	0	0.0%	0
BS1 3	0.0%	0	0.0%	0	0.0%	0	0.0%	0	0.0%	0	0.0%	0
BS1 4	0.0%	0	0.0%	0	0.0%	0	0.0%	0	0.0%	0	0.0%	0
BS1 5	0.0%	0	0.0%	0	0.0%	0	0.0%	0	0.0%	0	0.0%	0
BS1 6	0.0%	0	0.0%	0	0.0%	0	0.0%	0	0.0%	0	0.0%	0
BS10	2.0%	2	0.0%	0	3.5%	2	20.0%	1	0.0%	0	1.7%	1
BS10 3	1.0%	1	0.0%	0	1.8%	1	0.0%	0	3.2%	1	0.0%	0
BS10 4	2.0%	2	2.3%	1	1.8%	1	0.0%	0	3.2%	1	1.7%	1
BS10 5	4.0%	4	0.0%	0	7.0%	4	0.0%	0	3.2%	1	3.3%	2
BS10 6	5.0%	5	4.7%	2	5.3%	3	20.0%	1	6.5%	2	3.3%	2
BS10 7	5.0%	5	7.0%	3	3.5%	2	0.0%	0	0.0%	0	8.3%	5
BS11	0.0%	0	0.0%	0	0.0%	0	0.0%	0	0.0%	0	0.0%	0
BS11 0	2.0%	2	4.7%	2	0.0%	0	0.0%	0	3.2%	1	0.0%	0
BS11 3	1.0%	1	0.0%	0	1.8%	1	0.0%	0	0.0%	0	1.7%	1
BS11 7	0.0%	0	0.0%	0	0.0%	0	0.0%	0	0.0%	0	0.0%	0
BS11 9	1.0%	1	0.0%	0	1.8%	1	0.0%	0	0.0%	0	1.7%	1
BS11 B	0.0%	0	0.0%	0	0.0%	0	0.0%	0	0.0%	0	0.0%	0
BS13	0.0%	0	0.0%	0	0.0%	0	0.0%	0	0.0%	0	0.0%	0
BS13 0	0.0%	0	0.0%	0	0.0%	0	0.0%	0	0.0%	0	0.0%	0
BS13 1	0.0%	0	0.0%	0	0.0%	0	0.0%	0	0.0%	0	0.0%	0
BS13 2	0.0%	0	0.0%	0	0.0%	0	0.0%	0	0.0%	0	0.0%	0
BS13 7	0.0%	0	0.0%	0	0.0%	0	0.0%	0	0.0%	0	0.0%	0
BS13 8	0.0%	0	0.0%	0	0.0%	0	0.0%	0	0.0%	0	0.0%	0
BS13 9	0.0%	0	0.0%	0	0.0%	0	0.0%	0	0.0%	0	0.0%	0
BS14 0	0.0%	0	0.0%	0	0.0%	0	0.0%	0	0.0%	0	0.0%	0
BS14 2	0.0%	0	0.0%	0	0.0%	0	0.0%	0	0.0%	0	0.0%	0
BS14 5	0.0%	0	0.0%	0	0.0%	0	0.0%	0	0.0%	0	0.0%	0
BS14 8	0.0%	0	0.0%	0	0.0%	0	0.0%	0	0.0%	0	0.0%	0
BS14 9	0.0%	0	0.0%	0	0.0%	0	0.0%	0	0.0%	0	0.0%	0
BS15	0.0%	0	0.0%	0	0.0%	0	0.0%	0	0.0%	0	0.0%	0
BS15 1	0.0%	0	0.0%	0	0.0%	0	0.0%	0	0.0%	0	0.0%	0
BS15 2	1.0%	1	2.3%	1	0.0%	0	20.0%	1	0.0%	0	0.0%	0
BS15 3	0.0%	0	0.0%	0	0.0%	0	0.0%	0	0.0%	0	0.0%	0
BS15 4	0.0%	0	0.0%	0	0.0%	0	0.0%	0	0.0%	0	0.0%	0
BS15 6	0.0%	0	0.0%	0	0.0%	0	0.0%	0	0.0%	0	0.0%	0
BS15 8	0.0%	0	0.0%	0	0.0%	0	0.0%	0	0.0%	0	0.0%	0
BS15 9	0.0%	0	0.0%	0	0.0%	0	0.0%	0	0.0%	0	0.0%	0
BS16	0.0%	0	0.0%	0	0.0%	0	0.0%	0	0.0%	0	0.0%	0
BS16 1	0.0%	0	0.0%	0	0.0%	0	0.0%	0	0.0%	0	0.0%	0
BS16 2	0.0%	0	0.0%	0	0.0%	0	0.0%	0	0.0%	0	0.0%	0
BS16 3	0.0%	0	0.0%	0	0.0%	0	0.0%	0	0.0%	0	0.0%	0
BS16 4	0.0%	0	0.0%	0	0.0%	0	0.0%	0	0.0%	0	0.0%	0

Column %ges.

	Total		Male		Female		18 - 34		35 - 54		55 +	
BS16 5	1.0%	1	0.0%	0	1.8%	1	0.0%	0	3.2%	1	0.0%	0
BS16 6	1.0%	1	0.0%	0	1.8%	1	0.0%	0	0.0%	0	1.7%	1
BS16 7	0.0%	0	0.0%	0	0.0%	0	0.0%	0	0.0%	0	0.0%	0
BS16 8	0.0%	0	0.0%	0	0.0%	0	0.0%	0	0.0%	0	0.0%	0
BS2	0.0%	0	0.0%	0	0.0%	0	0.0%	0	0.0%	0	0.0%	0
BS2 0	0.0%	0	0.0%	0	0.0%	0	0.0%	0	0.0%	0	0.0%	0
BS2 8	0.0%	0	0.0%	0	0.0%	0	0.0%	0	0.0%	0	0.0%	0
BS2 9	0.0%	0	0.0%	0	0.0%	0	0.0%	0	0.0%	0	0.0%	0
BS20 0	0.0%	0	0.0%	0	0.0%	0	0.0%	0	0.0%	0	0.0%	0
BS20 6	0.0%	0	0.0%	0	0.0%	0	0.0%	0	0.0%	0	0.0%	0
BS20 8	1.0%	1	0.0%	0	1.8%	1	0.0%	0	0.0%	0	1.7%	1
BS21 5	0.0%	0	0.0%	0	0.0%	0	0.0%	0	0.0%	0	0.0%	0
BS22 8	0.0%	0	0.0%	0	0.0%	0	0.0%	0	0.0%	0	0.0%	0
BS23	0.0%	0	0.0%	0	0.0%	0	0.0%	0	0.0%	0	0.0%	0
BS23 2	1.0%	1	2.3%	1	0.0%	0	0.0%	0	0.0%	0	1.7%	1
BS26 2	0.0%	0	0.0%	0	0.0%	0	0.0%	0	0.0%	0	0.0%	0
BS3	0.0%	0	0.0%	0	0.0%	0	0.0%	0	0.0%	0	0.0%	0
BS3 1	0.0%	0	0.0%	0	0.0%	0	0.0%	0	0.0%	0	0.0%	0
BS3 2	0.0%	0	0.0%	0	0.0%	0	0.0%	0	0.0%	0	0.0%	0
BS3 3	0.0%	0	0.0%	0	0.0%	0	0.0%	0	0.0%	0	0.0%	0
BS3 4	1.0%	1	2.3%	1	0.0%	0	0.0%	0	0.0%	0	1.7%	1
BS3 5	0.0%	0	0.0%	0	0.0%	0	0.0%	0	0.0%	0	0.0%	0
BS3 7	0.0%	0	0.0%	0	0.0%	0	0.0%	0	0.0%	0	0.0%	0
BS3 9	0.0%	0	0.0%	0	0.0%	0	0.0%	0	0.0%	0	0.0%	0
BS30 0	0.0%	0	0.0%	0	0.0%	0	0.0%	0	0.0%	0	0.0%	0
BS30 9	0.0%	0	0.0%	0	0.0%	0	0.0%	0	0.0%	0	0.0%	0
BS32 0	0.0%	0	0.0%	0	0.0%	0	0.0%	0	0.0%	0	0.0%	0
BS32 3	0.0%	0	0.0%	0	0.0%	0	0.0%	0	0.0%	0	0.0%	0
BS32 4	1.0%	1	0.0%	0	1.8%	1	0.0%	0	3.2%	1	0.0%	0
BS32 6	0.0%	0	0.0%	0	0.0%	0	0.0%	0	0.0%	0	0.0%	0
BS32 8	1.0%	1	0.0%	0	1.8%	1	0.0%	0	0.0%	0	1.7%	1
BS34 5	0.0%	0	0.0%	0	0.0%	0	0.0%	0	0.0%	0	0.0%	0
BS34 6	0.0%	0	0.0%	0	0.0%	0	0.0%	0	0.0%	0	0.0%	0
BS34 7	1.0%	1	0.0%	0	1.8%	1	0.0%	0	0.0%	0	1.7%	1
BS34 8	0.0%	0	0.0%	0	0.0%	0	0.0%	0	0.0%	0	0.0%	0
BS35 1	0.0%	0	0.0%	0	0.0%	0	0.0%	0	0.0%	0	0.0%	0
BS35 3	0.0%	0	0.0%	0	0.0%	0	0.0%	0	0.0%	0	0.0%	0
BS35 4	1.0%	1	2.3%	1	0.0%	0	0.0%	0	0.0%	0	1.7%	1
BS35 5	0.0%	0	0.0%	0	0.0%	0	0.0%	0	0.0%	0	0.0%	0
BS36 1	1.0%	1	0.0%	0	1.8%	1	0.0%	0	3.2%	1	0.0%	0
BS36 2	0.0%	0	0.0%	0	0.0%	0	0.0%	0	0.0%	0	0.0%	0
BS37 5	0.0%	0	0.0%	0	0.0%	0	0.0%	0	0.0%	0	0.0%	0
BS39 4	0.0%	0	0.0%	0	0.0%	0	0.0%	0	0.0%	0	0.0%	0
BS4	0.0%	0	0.0%	0	0.0%	0	0.0%	0	0.0%	0	0.0%	0
BS4 1	0.0%	0	0.0%	0	0.0%	0	0.0%	0	0.0%	0	0.0%	0
BS4 2	0.0%	0	0.0%	0	0.0%	0	0.0%	0	0.0%	0	0.0%	0
BS4 3	0.0%	0	0.0%	0	0.0%	0	0.0%	0	0.0%	0	0.0%	0
BS4 4	0.0%	0	0.0%	0	0.0%	0	0.0%	0	0.0%	0	0.0%	0
BS4 5	0.0%	0	0.0%	0	0.0%	0	0.0%	0	0.0%	0	0.0%	0
BS4 7	0.0%	0	0.0%	0	0.0%	0	0.0%	0	0.0%	0	0.0%	0
BS40 8	0.0%	0	0.0%	0	0.0%	0	0.0%	0	0.0%	0	0.0%	0
BS40 9	0.0%	0	0.0%	0	0.0%	0	0.0%	0	0.0%	0	0.0%	0
BS41 9	0.0%	0	0.0%	0	0.0%	0	0.0%	0	0.0%	0	0.0%	0
BS48 3	1.0%	1	0.0%	0	1.8%	1	0.0%	0	0.0%	0	1.7%	1
BS48 7	1.0%	1	0.0%	0	1.8%	1	0.0%	0	0.0%	0	1.7%	1
BS48 9	0.0%	0	0.0%	0	0.0%	0	0.0%	0	0.0%	0	0.0%	0
BS5	0.0%	0	0.0%	0	0.0%	0	0.0%	0	0.0%	0	0.0%	0
BS5 0	0.0%	0	0.0%	0	0.0%	0	0.0%	0	0.0%	0	0.0%	0
BS5 1	0.0%	0	0.0%	0	0.0%	0	0.0%	0	0.0%	0	0.0%	0
BS5 2	0.0%	0	0.0%	0	0.0%	0	0.0%	0	0.0%	0	0.0%	0
BS5 3	0.0%	0	0.0%	0	0.0%	0	0.0%	0	0.0%	0	0.0%	0
BS5 4	0.0%	0	0.0%	0	0.0%	0	0.0%	0	0.0%	0	0.0%	0
BS5 6	1.0%	1	0.0%	0	1.8%	1	0.0%	0	3.2%	1	0.0%	0
BS5 7	0.0%	0	0.0%	0	0.0%	0	0.0%	0	0.0%	0	0.0%	0
BS5 8	0.0%	0	0.0%	0	0.0%	0	0.0%	0	0.0%	0	0.0%	0
BS5 9	0.0%	0	0.0%	0	0.0%	0	0.0%	0	0.0%	0	0.0%	0
BS6	0.0%	0	0.0%	0	0.0%	0	0.0%	0	0.0%	0	0.0%	0
BS6 0	0.0%	0	0.0%	0	0.0%	0	0.0%	0	0.0%	0	0.0%	0
BS6 3	0.0%	0	0.0%	0	0.0%	0	0.0%	0	0.0%	0	0.0%	0
BS6 5	0.0%	0	0.0%	0	0.0%	0	0.0%	0	0.0%	0	0.0%	0
BS6 6	0.0%	0	0.0%	0	0.0%	0	0.0%	0	0.0%	0	0.0%	0
BS6 7	2.0%	2	0.0%	0	3.5%	2	0.0%	0	0.0%	0	1.7%	1
BS7	0.0%	0	0.0%	0	0.0%	0	0.0%	0	0.0%	0	0.0%	0
BS7 0	1.0%	1	0.0%	0	1.8%	1	0.0%	0	3.2%	1	0.0%	0

Column %ges.

	Total		Male		Female		18 - 34		35 - 54		55 +	
BS7 4	0.0%	0	0.0%	0	0.0%	0	0.0%	0	0.0%	0	0.0%	0
BS7 6	0.0%	0	0.0%	0	0.0%	0	0.0%	0	0.0%	0	0.0%	0
BS7 8	2.0%	2	0.0%	0	3.5%	2	0.0%	0	0.0%	0	3.3%	2
BS7 9	1.0%	1	0.0%	0	1.8%	1	20.0%	1	0.0%	0	0.0%	0
BS8	0.0%	0	0.0%	0	0.0%	0	0.0%	0	0.0%	0	0.0%	0
BS8 1	0.0%	0	0.0%	0	0.0%	0	0.0%	0	0.0%	0	0.0%	0
BS8 2	1.0%	1	2.3%	1	0.0%	0	0.0%	0	3.2%	1	0.0%	0
BS8 3	0.0%	0	0.0%	0	0.0%	0	0.0%	0	0.0%	0	0.0%	0
BS8 4	0.0%	0	0.0%	0	0.0%	0	0.0%	0	0.0%	0	0.0%	0
BS8 7	0.0%	0	0.0%	0	0.0%	0	0.0%	0	0.0%	0	0.0%	0
BS9	3.0%	3	4.7%	2	1.8%	1	0.0%	0	3.2%	1	3.3%	2
BS9 0	0.0%	0	0.0%	0	0.0%	0	0.0%	0	0.0%	0	0.0%	0
BS9 1	6.0%	6	11.6%	5	1.8%	1	0.0%	0	0.0%	0	10.0%	6
BS9 2	7.0%	7	11.6%	5	3.5%	2	0.0%	0	3.2%	1	10.0%	6
BS9 3	19.0%	19	20.9%	9	17.5%	10	0.0%	0	25.8%	8	18.3%	11
BS9 4	13.0%	13	9.3%	4	15.8%	9	0.0%	0	19.4%	6	11.7%	7
BS9 5	0.0%	0	0.0%	0	0.0%	0	0.0%	0	0.0%	0	0.0%	0
BS9 6	0.0%	0	0.0%	0	0.0%	0	0.0%	0	0.0%	0	0.0%	0
BS9 7	0.0%	0	0.0%	0	0.0%	0	0.0%	0	0.0%	0	0.0%	0
CB2 8	0.0%	0	0.0%	0	0.0%	0	0.0%	0	0.0%	0	0.0%	0
CF22 7	0.0%	0	0.0%	0	0.0%	0	0.0%	0	0.0%	0	0.0%	0
CF83 1	0.0%	0	0.0%	0	0.0%	0	0.0%	0	0.0%	0	0.0%	0
DE55	0.0%	0	0.0%	0	0.0%	0	0.0%	0	0.0%	0	0.0%	0
DN35 8	0.0%	0	0.0%	0	0.0%	0	0.0%	0	0.0%	0	0.0%	0
EX8 5	0.0%	0	0.0%	0	0.0%	0	0.0%	0	0.0%	0	0.0%	0
G12 5	0.0%	0	0.0%	0	0.0%	0	0.0%	0	0.0%	0	0.0%	0
G24 4	0.0%	0	0.0%	0	0.0%	0	0.0%	0	0.0%	0	0.0%	0
GL12 7	0.0%	0	0.0%	0	0.0%	0	0.0%	0	0.0%	0	0.0%	0
GL20 6	0.0%	0	0.0%	0	0.0%	0	0.0%	0	0.0%	0	0.0%	0
GL53 7	0.0%	0	0.0%	0	0.0%	0	0.0%	0	0.0%	0	0.0%	0
GL7	0.0%	0	0.0%	0	0.0%	0	0.0%	0	0.0%	0	0.0%	0
JE2 4	0.0%	0	0.0%	0	0.0%	0	0.0%	0	0.0%	0	0.0%	0
LL63 5	0.0%	0	0.0%	0	0.0%	0	0.0%	0	0.0%	0	0.0%	0
ML12 6	0.0%	0	0.0%	0	0.0%	0	0.0%	0	0.0%	0	0.0%	0
PL3 6	0.0%	0	0.0%	0	0.0%	0	0.0%	0	0.0%	0	0.0%	0
PR3	0.0%	0	0.0%	0	0.0%	0	0.0%	0	0.0%	0	0.0%	0
RG27 9	0.0%	0	0.0%	0	0.0%	0	0.0%	0	0.0%	0	0.0%	0
S3 5	0.0%	0	0.0%	0	0.0%	0	0.0%	0	0.0%	0	0.0%	0
SA46 0	0.0%	0	0.0%	0	0.0%	0	0.0%	0	0.0%	0	0.0%	0
SE21	0.0%	0	0.0%	0	0.0%	0	0.0%	0	0.0%	0	0.0%	0
SK6 8	0.0%	0	0.0%	0	0.0%	0	0.0%	0	0.0%	0	0.0%	0
SW19	0.0%	0	0.0%	0	0.0%	0	0.0%	0	0.0%	0	0.0%	0
TN1 2	0.0%	0	0.0%	0	0.0%	0	0.0%	0	0.0%	0	0.0%	0
WR10 3	0.0%	0	0.0%	0	0.0%	0	0.0%	0	0.0%	0	0.0%	0
Base:		100		43		57		5		31		60

Column %ges.

Appendix 12:

Data Tabulations

By Whiteladies Road

	Total		Male		Female		18 - 34		35 - 54		55 +	
Q01 What is the main purpose of your visit to [xxxx] centre today?.												
Visiting the shops	41.8%	64	43.9%	29	40.2%	35	27.1%	16	28.6%	8	60.6%	40
Work here	15.0%	23	13.6%	9	16.1%	14	28.8%	17	10.7%	3	4.5%	3
Visiting bank or other services (hairdresser, post office, solicitor etc.)	9.2%	14	4.5%	3	12.6%	11	8.5%	5	10.7%	3	9.1%	6
Visiting pub / café / restaurant	7.2%	11	6.1%	4	8.0%	7	8.5%	5	10.7%	3	4.5%	3
Visiting an entertainment / leisure facility	5.9%	9	6.1%	4	5.7%	5	8.5%	5	3.6%	1	4.5%	3
Medical services	4.6%	7	7.6%	5	2.3%	2	3.4%	2	7.1%	2	4.5%	3
Visit the market	4.6%	7	3.0%	2	5.7%	5	0.0%	0	7.1%	2	7.6%	5
Walking / running through / walking dog	3.3%	5	6.1%	4	1.1%	1	1.7%	1	7.1%	2	3.0%	2
Browsing	2.6%	4	0.0%	0	4.6%	4	3.4%	2	7.1%	2	0.0%	0
Education	2.0%	3	3.0%	2	1.1%	1	5.1%	3	0.0%	0	0.0%	0
Live close by / passing through	1.3%	2	1.5%	1	1.1%	1	1.7%	1	3.6%	1	0.0%	0
Meeting friends / family	1.3%	2	3.0%	2	0.0%	0	1.7%	1	0.0%	0	1.5%	1
Property viewing	0.7%	1	0.0%	0	1.1%	1	1.7%	1	0.0%	0	0.0%	0
Park or open spaces	0.7%	1	1.5%	1	0.0%	0	0.0%	0	3.6%	1	0.0%	0
Base:		153		66		87		59		28		66
Q02 What else, if anything, will you be doing in [xxxx] centre today? [MR]												
Visiting the shops	17.0%	26	10.6%	7	21.8%	19	13.6%	8	17.9%	5	19.7%	13
Visiting pub / café / restaurant	8.5%	13	13.6%	9	4.6%	4	5.1%	3	7.1%	2	12.1%	8
Visiting bank or other services (hairdresser, post office, solicitor etc.)	5.9%	9	3.0%	2	8.0%	7	1.7%	1	7.1%	2	9.1%	6
Park or open spaces	2.6%	4	3.0%	2	2.3%	2	5.1%	3	0.0%	0	1.5%	1
Education	2.6%	4	4.5%	3	1.1%	1	6.8%	4	0.0%	0	0.0%	0
Medical services	2.6%	4	3.0%	2	2.3%	2	3.4%	2	0.0%	0	3.0%	2
Exercise	2.0%	3	0.0%	0	3.4%	3	0.0%	0	7.1%	2	1.5%	1
Walking / running through / walking dog	1.3%	2	3.0%	2	0.0%	0	1.7%	1	0.0%	0	1.5%	1
Work here	1.3%	2	3.0%	2	0.0%	0	1.7%	1	3.6%	1	0.0%	0
Visiting an entertainment / leisure facility	1.3%	2	1.5%	1	1.1%	1	1.7%	1	0.0%	0	1.5%	1
Visit the market	1.3%	2	0.0%	0	2.3%	2	0.0%	0	0.0%	0	3.0%	2
Live close by / passing through	0.7%	1	1.5%	1	0.0%	0	0.0%	0	0.0%	0	1.5%	1
Nothing else	54.9%	84	53.0%	35	56.3%	49	61.0%	36	57.1%	16	48.5%	32
Base:		153		66		87		59		28		66
Q02X Q01/2 Any mention [MR]												
Visiting the shops	58.8%	90	54.5%	36	62.1%	54	40.7%	24	46.4%	13	80.3%	53
Work here	16.3%	25	16.7%	11	16.1%	14	30.5%	18	14.3%	4	4.5%	3
Visiting pub / café / restaurant	15.7%	24	19.7%	13	12.6%	11	13.6%	8	17.9%	5	16.7%	11
Visiting bank or other services (hairdresser, post office, solicitor etc.)	15.0%	23	7.6%	5	20.7%	18	10.2%	6	17.9%	5	18.2%	12
Medical services	7.2%	11	10.6%	7	4.6%	4	6.8%	4	7.1%	2	7.6%	5
Visiting an entertainment / leisure facility	7.2%	11	7.6%	5	6.9%	6	10.2%	6	3.6%	1	6.1%	4
Visit the market	5.9%	9	3.0%	2	8.0%	7	0.0%	0	7.1%	2	10.6%	7
Walking / running through / walking dog	4.6%	7	9.1%	6	1.1%	1	3.4%	2	7.1%	2	4.5%	3
Education	4.6%	7	7.6%	5	2.3%	2	11.9%	7	0.0%	0	0.0%	0
Park or open spaces	3.3%	5	4.5%	3	2.3%	2	5.1%	3	3.6%	1	1.5%	1
Browsing	2.6%	4	0.0%	0	4.6%	4	3.4%	2	7.1%	2	0.0%	0
Live close by / passing through	2.0%	3	3.0%	2	1.1%	1	1.7%	1	3.6%	1	1.5%	1
Exercise	2.0%	3	0.0%	0	3.4%	3	0.0%	0	7.1%	2	1.5%	1
Meeting friends / family	1.3%	2	3.0%	2	0.0%	0	1.7%	1	0.0%	0	1.5%	1
Property viewing	0.7%	1	0.0%	0	1.1%	1	1.7%	1	0.0%	0	0.0%	0
Base:		153		66		87		59		28		66

Column %ges.

	Total		Male		Female		18 - 34		35 - 54		55 +	
Mean Score (Hours)												

Q03 How long will you spend in [xxxx] centre today?

Less than one hour	47.1%	72	45.5%	30	48.3%	42	37.3%	22	53.6%	15	53.0%	35
1-2 hours	31.4%	48	33.3%	22	29.9%	26	28.8%	17	28.6%	8	34.8%	23
2-4 hours	7.2%	11	6.1%	4	8.0%	7	5.1%	3	10.7%	3	7.6%	5
4-6 hours	4.6%	7	7.6%	5	2.3%	2	6.8%	4	3.6%	1	3.0%	2
Over 6 hours	9.8%	15	7.6%	5	11.5%	10	22.0%	13	3.6%	1	1.5%	1
Mean:		*1.93*		*1.89*		*1.97*		*2.87*		*1.48*		*1.29*
Base:		153		66		87		59		28		66

Mean Score (Visits per week)

Q04 How often do you visit [xxxx] centre?

More than once a week	71.9%	110	69.7%	46	73.6%	64	79.7%	47	57.1%	16	71.2%	47
Once a week	9.8%	15	12.1%	8	8.0%	7	3.4%	2	17.9%	5	12.1%	8
Once every 2-3 weeks	3.9%	6	4.5%	3	3.4%	3	1.7%	1	7.1%	2	4.5%	3
Monthly	5.9%	9	6.1%	4	5.7%	5	6.8%	4	7.1%	2	4.5%	3
Less often / not regularly	7.2%	11	6.1%	4	8.0%	7	6.8%	4	10.7%	3	6.1%	4
First visit today	1.3%	2	1.5%	1	1.1%	1	1.7%	1	0.0%	0	1.5%	1
Mean:		*2.66*		*2.61*		*2.70*		*2.86*		*2.25*		*2.66*
Base:		153		66		87		59		28		66

Q05 How did you travel here today?

Walk	52.9%	81	54.5%	36	51.7%	45	50.8%	30	53.6%	15	54.5%	36
Car / Van (as driver)	14.4%	22	10.6%	7	17.2%	15	10.2%	6	17.9%	5	16.7%	11
Cycle	13.1%	20	21.2%	14	6.9%	6	13.6%	8	21.4%	6	9.1%	6
Bus	9.8%	15	9.1%	6	10.3%	9	13.6%	8	0.0%	0	10.6%	7
Car / Van (as passenger)	5.9%	9	0.0%	0	10.3%	9	6.8%	4	7.1%	2	4.5%	3
Train	3.3%	5	3.0%	2	3.4%	3	3.4%	2	0.0%	0	4.5%	3
Mobility Scooter/Wheelchair	0.7%	1	1.5%	1	0.0%	0	1.7%	1	0.0%	0	0.0%	0
Base:		153		66		87		59		28		66

Q06 Where did you park today?
Those who said car at Q.5

On-street	35.5%	11	42.9%	3	33.3%	8	20.0%	2	57.1%	4	35.7%	5
Car Park (public)	32.3%	10	42.9%	3	29.2%	7	20.0%	2	28.6%	2	42.9%	6
Car Park (private, e.g. at food store)	12.9%	4	14.3%	1	12.5%	3	20.0%	2	0.0%	0	14.3%	2
Dropped off	12.9%	4	0.0%	0	16.7%	4	20.0%	2	14.3%	1	7.1%	1
Garage	3.2%	1	0.0%	0	4.2%	1	10.0%	1	0.0%	0	0.0%	0
Friends house	3.2%	1	0.0%	0	4.2%	1	10.0%	1	0.0%	0	0.0%	0
Base:		31		7		24		10		7		14

	Total		Male		Female		18 - 34		35 - 54		55 +	
Q07 What do you currently like about [xxxx] centre? [MR]												
Range of shops or markets	47.1%	72	42.4%	28	50.6%	44	47.5%	28	39.3%	11	50.0%	33
Range or quality of places to eat	30.1%	46	25.8%	17	33.3%	29	35.6%	21	32.1%	9	24.2%	16
Appearance or character of the centre	21.6%	33	28.8%	19	16.1%	14	25.4%	15	25.0%	7	16.7%	11
Quality of shops or markets	17.6%	27	21.2%	14	14.9%	13	16.9%	10	10.7%	3	21.2%	14
It is easy to walk / cycle around	17.0%	26	21.2%	14	13.8%	12	20.3%	12	21.4%	6	12.1%	8
Convenient to home	16.3%	25	16.7%	11	16.1%	14	13.6%	8	17.9%	5	18.2%	12
Atmosphere / Ambiance / community / friendly people	16.3%	25	16.7%	11	16.1%	14	15.3%	9	14.3%	4	18.2%	12
Range or quality of pubs or bars	11.1%	17	10.6%	7	11.5%	10	18.6%	11	3.6%	1	7.6%	5
Has everything required	9.8%	15	7.6%	5	11.5%	10	10.2%	6	7.1%	2	10.6%	7
Parks or open spaces	7.8%	12	12.1%	8	4.6%	4	10.2%	6	10.7%	3	4.5%	3
Range or quality of services (e.g. banks, hairdressers etc.)	6.5%	10	6.1%	4	6.9%	6	3.4%	2	7.1%	2	9.1%	6
It is easy to get to by bus	5.9%	9	9.1%	6	3.4%	3	11.9%	7	3.6%	1	1.5%	1
Independent / local shops	5.9%	9	6.1%	4	5.7%	5	5.1%	3	10.7%	3	4.5%	3
Safety of the centre	5.2%	8	7.6%	5	3.4%	3	3.4%	2	3.6%	1	7.6%	5
Range or quality of leisure facilities (e.g. cinema, theatre etc.)	5.2%	8	7.6%	5	3.4%	3	5.1%	3	0.0%	0	7.6%	5
Diversity of cultures / people	3.9%	6	3.0%	2	4.6%	4	0.0%	0	3.6%	1	7.6%	5
Charity shops	3.9%	6	3.0%	2	4.6%	4	8.5%	5	0.0%	0	1.5%	1
Habit / always used it / familiar	3.3%	5	3.0%	2	3.4%	3	5.1%	3	0.0%	0	3.0%	2
Cleanliness of the centre	2.6%	4	4.5%	3	1.1%	1	1.7%	1	7.1%	2	1.5%	1
Convenient to work	2.6%	4	1.5%	1	3.4%	3	6.8%	4	0.0%	0	0.0%	0
General accessibility	2.6%	4	0.0%	0	4.6%	4	1.7%	1	3.6%	1	3.0%	2
It is easy to get to by train	2.0%	3	3.0%	2	1.1%	1	3.4%	2	3.6%	1	0.0%	0
Good / cheap parking	1.3%	2	3.0%	2	0.0%	0	0.0%	0	3.6%	1	1.5%	1
General affordability	0.7%	1	0.0%	0	1.1%	1	1.7%	1	0.0%	0	0.0%	0
(Nothing)	1.3%	2	1.5%	1	1.1%	1	0.0%	0	3.6%	1	1.5%	1
(Don't know)	0.7%	1	1.5%	1	0.0%	0	0.0%	0	0.0%	0	1.5%	1
Base:		153		66		87		59		28		66

Column %ges.

	Total		Male		Female		18 - 34		35 - 54		55 +	

Q08 What do you currently dislike about [xxxx] centre? [MR]

Congestion	32.0%	49	28.8%	19	34.5%	30	28.8%	17	42.9%	12	30.3%	20
Difficult / expensive parking	11.1%	17	9.1%	6	12.6%	11	8.5%	5	17.9%	5	10.6%	7
General affordability	9.8%	15	10.6%	7	9.2%	8	15.3%	9	7.1%	2	6.1%	4
Poor range of shops	8.5%	13	6.1%	4	10.3%	9	1.7%	1	14.3%	4	12.1%	8
It is difficult to walk / cycle around	7.8%	12	9.1%	6	6.9%	6	13.6%	8	7.1%	2	3.0%	2
Appearance or character of the centre / Too many empty shops	5.9%	9	7.6%	5	4.6%	4	1.7%	1	7.1%	2	9.1%	6
Cleanliness of the centre	3.9%	6	4.5%	3	3.4%	3	5.1%	3	3.6%	1	3.0%	2
Air / noise pollution	3.3%	5	6.1%	4	1.1%	1	1.7%	1	3.6%	1	4.5%	3
Poor range or quality of services (e.g. banks, hairdressers etc.)	2.6%	4	3.0%	2	2.3%	2	1.7%	1	0.0%	0	4.5%	3
Poor range or quality places to eat	2.0%	3	4.5%	3	0.0%	0	1.7%	1	0.0%	0	3.0%	2
Safety of the centre	2.0%	3	0.0%	0	3.4%	3	3.4%	2	0.0%	0	1.5%	1
General accessibility	2.0%	3	1.5%	1	2.3%	2	0.0%	0	7.1%	2	1.5%	1
It is difficult to get to by bus	2.0%	3	0.0%	0	3.4%	3	0.0%	0	3.6%	1	3.0%	2
Antisocial behaviour / crime	1.3%	2	1.5%	1	1.1%	1	1.7%	1	0.0%	0	1.5%	1
High rate of homelessness	1.3%	2	1.5%	1	1.1%	1	1.7%	1	3.6%	1	0.0%	0
People drinking on street / drug users	0.7%	1	0.0%	0	1.1%	1	1.7%	1	0.0%	0	0.0%	0
E-scooters in pedestrian areas	0.7%	1	1.5%	1	0.0%	0	0.0%	0	0.0%	0	1.5%	1
Visitor accommodation or facilities	0.7%	1	0.0%	0	1.1%	1	0.0%	0	0.0%	0	1.5%	1
Poor range of leisure facilities (e.g. cinema, theatre etc.)	0.7%	1	0.0%	0	1.1%	1	1.7%	1	0.0%	0	0.0%	0
Parks or open spaces	0.7%	1	0.0%	0	1.1%	1	0.0%	0	3.6%	1	0.0%	0
Bad roads	0.7%	1	0.0%	0	1.1%	1	1.7%	1	0.0%	0	0.0%	0
(Nothing)	31.4%	48	28.8%	19	33.3%	29	30.5%	18	28.6%	8	33.3%	22
(Don't know)	2.0%	3	1.5%	1	2.3%	2	1.7%	1	0.0%	0	3.0%	2
Base:		153		66		87		59		28		66

Q09 How do you think [xxxx] centre should be improved? [MR]

More or better parking, transport or cycle facilities	30.7%	47	28.8%	19	32.2%	28	35.6%	21	35.7%	10	24.2%	16
Different or better shops or markets	20.3%	31	21.2%	14	19.5%	17	13.6%	8	21.4%	6	25.8%	17
Improve quality or cleanliness of public spaces	18.3%	28	18.2%	12	18.4%	16	18.6%	11	17.9%	5	18.2%	12
Pedestrian areas / crossings	7.2%	11	9.1%	6	5.7%	5	6.8%	4	14.3%	4	4.5%	3
Traffic control	6.5%	10	7.6%	5	5.7%	5	0.0%	0	7.1%	2	12.1%	8
More greenery	4.6%	7	3.0%	2	5.7%	5	1.7%	1	7.1%	2	6.1%	4
Different or better places to eat or drink	3.9%	6	6.1%	4	2.3%	2	3.4%	2	0.0%	0	6.1%	4
Different or better service facilities	3.9%	6	6.1%	4	2.3%	2	3.4%	2	0.0%	0	6.1%	4
Different or better leisure facilities	3.9%	6	4.5%	3	3.4%	3	3.4%	2	0.0%	0	6.1%	4
Improve road / pavements	3.3%	5	4.5%	3	2.3%	2	3.4%	2	3.6%	1	3.0%	2
General affordability	1.3%	2	0.0%	0	2.3%	2	1.7%	1	3.6%	1	0.0%	0
Disabled access	0.7%	1	1.5%	1	0.0%	0	1.7%	1	0.0%	0	0.0%	0
General upkeep /refurbishment / modernise	0.7%	1	0.0%	0	1.1%	1	1.7%	1	0.0%	0	0.0%	0
Improve housing	0.7%	1	0.0%	0	1.1%	1	1.7%	1	0.0%	0	0.0%	0
(Nothing in particular)	9.8%	15	4.5%	3	13.8%	12	10.2%	6	10.7%	3	9.1%	6
(Don't know)	9.8%	15	7.6%	5	11.5%	10	15.3%	9	7.1%	2	6.1%	4
Base:		153		66		87		59		28		66

Column %ges.

	Total		Male		Female		18 - 34		35 - 54		55 +	

Q10 What kind of changes would you like to see to shops or markets? [MR]
Those who said Different or Better Shops or Markets at Q09

More or new independent shops	32.3%	10	35.7%	5	29.4%	5	25.0%	2	16.7%	1	41.2%	7
More shops selling clothing / footwear	29.0%	9	35.7%	5	23.5%	4	12.5%	1	33.3%	2	35.3%	6
More shops selling food / drink	16.1%	5	7.1%	1	23.5%	4	25.0%	2	16.7%	1	11.8%	2
Empty units filled with new shops	12.9%	4	21.4%	3	5.9%	1	12.5%	1	16.7%	1	11.8%	2
More affordable shops	12.9%	4	0.0%	0	23.5%	4	37.5%	3	16.7%	1	0.0%	0
More shops selling books, CDs etc	9.7%	3	14.3%	2	5.9%	1	0.0%	0	0.0%	0	17.6%	3
Better quality shops	6.5%	2	0.0%	0	11.8%	2	12.5%	1	0.0%	0	5.9%	1
More frequent markets	6.5%	2	7.1%	1	5.9%	1	0.0%	0	0.0%	0	11.8%	2
More or new national retailers	3.2%	1	7.1%	1	0.0%	0	0.0%	0	0.0%	0	5.9%	1
Larger shops	3.2%	1	0.0%	0	5.9%	1	0.0%	0	16.7%	1	0.0%	0
Lower rent	3.2%	1	7.1%	1	0.0%	0	0.0%	0	0.0%	0	5.9%	1
More shops selling electrical goods	3.2%	1	0.0%	0	5.9%	1	0.0%	0	0.0%	0	5.9%	1
Fewer cafes / services	3.2%	1	0.0%	0	5.9%	1	0.0%	0	0.0%	0	5.9%	1
Different types of markets (i.e. food, craft etc)	3.2%	1	0.0%	0	5.9%	1	0.0%	0	0.0%	0	5.9%	1
Better quality markets	3.2%	1	7.1%	1	0.0%	0	0.0%	0	0.0%	0	5.9%	1
More leisure facilities (e.g. Cinema)	3.2%	1	7.1%	1	0.0%	0	0.0%	0	16.7%	1	0.0%	0
(Don't know)	3.2%	1	0.0%	0	5.9%	1	0.0%	0	0.0%	0	5.9%	1
Base:		31		14		17		8		6		17

Q11 What kind of changes would you like to see to places to eat or drink? [MR]
Those who said Different or Better Places to Eat or Drink at Q09

Better range of restaurants or cafes	83.3%	5	75.0%	3	100.0%	2	100.0%	2	0.0%	0	75.0%	3
Better quality restaurants or cafes	33.3%	2	25.0%	1	50.0%	1	100.0%	2	0.0%	0	0.0%	0
More independent restaurants or cafes	33.3%	2	25.0%	1	50.0%	1	100.0%	2	0.0%	0	0.0%	0
Better range of pubs and bars	33.3%	2	25.0%	1	50.0%	1	50.0%	1	0.0%	0	25.0%	1
More affordable restaurants or cafes	16.7%	1	0.0%	0	50.0%	1	50.0%	1	0.0%	0	0.0%	0
Better quality pubs and bars	16.7%	1	0.0%	0	50.0%	1	50.0%	1	0.0%	0	0.0%	0
More or better nightclubs	16.7%	1	0.0%	0	50.0%	1	50.0%	1	0.0%	0	0.0%	0
More opportunities to eat or drink outside	16.7%	1	0.0%	0	50.0%	1	50.0%	1	0.0%	0	0.0%	0
(Don't know)	16.7%	1	25.0%	1	0.0%	0	0.0%	0	0.0%	0	25.0%	1
Base:		6		4		2		2		0		4

Q12 What kind of changes would you like to see to leisure facilities? [MR]
Those who said Different or Better Leisure Facilities at Q09

Theatre / music venue / art gallery	16.7%	1	0.0%	0	33.3%	1	0.0%	0	0.0%	0	25.0%	1
More or better sports facilities	16.7%	1	33.3%	1	0.0%	0	50.0%	1	0.0%	0	0.0%	0
(Don't know)	66.7%	4	66.7%	2	66.7%	2	50.0%	1	0.0%	0	75.0%	3
Base:		6		3		3		2		0		4

Q13 What kind of changes would you like to see to service facilities? [MR]
Those who said Different or Service Facilties at Q09

More or better banking / financial services	50.0%	3	75.0%	3	0.0%	0	0.0%	0	0.0%	0	75.0%	3
Cycling paths	16.7%	1	0.0%	0	50.0%	1	50.0%	1	0.0%	0	0.0%	0
(Don't know)	33.3%	2	25.0%	1	50.0%	1	50.0%	1	0.0%	0	25.0%	1
Base:		6		4		2		2		0		4

Column %ges.

	Total		Male		Female		18 - 34		35 - 54		55 +	

Q15 What kind of changes would you like to see to transport or cycle facilities? [MR]
Those who said Different or Better Parking, Transport or Cycle Facilties at Q09

Better cycle links	46.8%	22	57.9%	11	39.3%	11	52.4%	11	30.0%	3	50.0%	8
More short stay car parking	19.1%	9	15.8%	3	21.4%	6	14.3%	3	10.0%	1	31.3%	5
More frequent bus services	17.0%	8	10.5%	2	21.4%	6	19.0%	4	20.0%	2	12.5%	2
More long stay car parking	12.8%	6	5.3%	1	17.9%	5	19.0%	4	10.0%	1	6.3%	1
Traffic control	12.8%	6	15.8%	3	10.7%	3	4.8%	1	20.0%	2	18.8%	3
Cheaper car parking	10.6%	5	5.3%	1	14.3%	4	14.3%	3	10.0%	1	6.3%	1
Better quality cycle parking (e.g. more secure, covered etc.)	10.6%	5	5.3%	1	14.3%	4	14.3%	3	10.0%	1	6.3%	1
Better located parking	10.6%	5	5.3%	1	14.3%	4	23.8%	5	0.0%	0	0.0%	0
Better located cycle parking	6.4%	3	0.0%	0	10.7%	3	9.5%	2	10.0%	1	0.0%	0
More cycle parking	4.3%	2	0.0%	0	7.1%	2	9.5%	2	0.0%	0	0.0%	0
More frequent train services	4.3%	2	5.3%	1	3.6%	1	9.5%	2	0.0%	0	0.0%	0
Better located bus stops	4.3%	2	5.3%	1	3.6%	1	9.5%	2	0.0%	0	0.0%	0
Fewer permit holder parking places	4.3%	2	5.3%	1	3.6%	1	4.8%	1	0.0%	0	6.3%	1
Improved railway station	2.1%	1	0.0%	0	3.6%	1	4.8%	1	0.0%	0	0.0%	0
Residential parking	2.1%	1	0.0%	0	3.6%	1	4.8%	1	0.0%	0	0.0%	0
Charging points for tram line	2.1%	1	0.0%	0	3.6%	1	0.0%	0	10.0%	1	0.0%	0
Improved bus station	2.1%	1	0.0%	0	3.6%	1	0.0%	0	0.0%	0	6.3%	1
More parent / child parking	2.1%	1	0.0%	0	3.6%	1	4.8%	1	0.0%	0	0.0%	0
(Don't know)	2.1%	1	0.0%	0	3.6%	1	4.8%	1	0.0%	0	0.0%	0
Base:		47		19		28		21		10		16

Q16 What kind of changes would you like to see to improve quality or cleanliness of public spaces? [MR]
Those who said Improved Quality or Cleanliness of Public Spaces at Q09

Cleaner streets or parks	39.3%	11	33.3%	4	43.8%	7	27.3%	3	60.0%	3	41.7%	5
More green spaces	35.7%	10	41.7%	5	31.3%	5	45.5%	5	60.0%	3	16.7%	2
Floral displays/hanging baskets/greenery	35.7%	10	33.3%	4	37.5%	6	27.3%	3	40.0%	2	41.7%	5
Less traffic / congestion	32.1%	9	25.0%	3	37.5%	6	9.1%	1	100.0%	5	25.0%	3
Better routes / crossings for pedestrians	14.3%	4	16.7%	2	12.5%	2	18.2%	2	40.0%	2	0.0%	0
More bins / recycling / regularly emptied	14.3%	4	8.3%	1	18.8%	3	9.1%	1	40.0%	2	8.3%	1
More or better play facilities	10.7%	3	0.0%	0	18.8%	3	0.0%	0	40.0%	2	8.3%	1
Extra seating	7.1%	2	0.0%	0	12.5%	2	9.1%	1	0.0%	0	8.3%	1
(Don't know)	10.7%	3	16.7%	2	6.3%	1	9.1%	1	0.0%	0	16.7%	2
Base:		28		12		16		11		5		12

Q17 What one thing does [xxxx] centre do better than other places that you visit?

Shopping	17.0%	26	9.1%	6	23.0%	20	13.6%	8	14.3%	4	21.2%	14
Food / drink	15.7%	24	16.7%	11	14.9%	13	23.7%	14	17.9%	5	7.6%	5
Architecture / environment	9.2%	14	10.6%	7	8.0%	7	16.9%	10	3.6%	1	4.5%	3
Transport facilities	6.5%	10	9.1%	6	4.6%	4	6.8%	4	7.1%	2	6.1%	4
Has everything required	6.5%	10	9.1%	6	4.6%	4	5.1%	3	3.6%	1	9.1%	6
Community / people / atmosphere	6.5%	10	6.1%	4	6.9%	6	8.5%	5	3.6%	1	6.1%	4
Community facilities	5.2%	8	4.5%	3	5.7%	5	3.4%	2	7.1%	2	6.1%	4
General Accessibility	5.2%	8	3.0%	2	6.9%	6	5.1%	3	7.1%	2	4.5%	3
Parks and greenery	2.6%	4	1.5%	1	3.4%	3	1.7%	1	0.0%	0	4.5%	3
Independent businesses	2.0%	3	1.5%	1	2.3%	2	1.7%	1	3.6%	1	1.5%	1
Cleanliness	0.7%	1	0.0%	0	1.1%	1	1.7%	1	0.0%	0	0.0%	0
Events	0.7%	1	0.0%	0	1.1%	1	0.0%	0	3.6%	1	0.0%	0
Entertainment facilities (e.g. theatre)	0.7%	1	0.0%	0	1.1%	1	0.0%	0	3.6%	1	0.0%	0
Safety	0.7%	1	1.5%	1	0.0%	0	0.0%	0	0.0%	0	1.5%	1
Nothing in particular	16.3%	25	22.7%	15	11.5%	10	8.5%	5	21.4%	6	21.2%	14
(Don't know)	4.6%	7	4.5%	3	4.6%	4	3.4%	2	3.6%	1	6.1%	4
Base:		153		66		87		59		28		66

	Total		Male		Female		18 - 34		35 - 54		55 +	
AGE Age Group												
18 - 24 years	21.6%	33	22.7%	15	20.7%	18	55.9%	33	0.0%	0	0.0%	0
25 - 34 years	17.0%	26	13.6%	9	19.5%	17	44.1%	26	0.0%	0	0.0%	0
35 - 44 years	11.1%	17	9.1%	6	12.6%	11	0.0%	0	60.7%	17	0.0%	0
45 - 54 years	7.2%	11	6.1%	4	8.0%	7	0.0%	0	39.3%	11	0.0%	0
55 - 64 years	17.0%	26	19.7%	13	14.9%	13	0.0%	0	0.0%	0	39.4%	26
65 + years	26.1%	40	28.8%	19	24.1%	21	0.0%	0	0.0%	0	60.6%	40
Base:		153		66		87		59		28		66
Q18 Do you consider yourself to be a disabled person ?												
Yes	5.2%	8	3.0%	2	6.9%	6	1.7%	1	0.0%	0	10.6%	7
No	94.1%	144	97.0%	64	92.0%	80	98.3%	58	100.0%	28	87.9%	58
(Prefer not to say)	0.7%	1	0.0%	0	1.1%	1	0.0%	0	0.0%	0	1.5%	1
Base:		153		66		87		59		28		66
Q19 What is your sex ?												
Male	43.1%	66	100.0%	66	0.0%	0	40.7%	24	35.7%	10	48.5%	32
Female	56.9%	87	0.0%	0	100.0%	87	59.3%	35	64.3%	18	51.5%	34
Base:		153		66		87		59		28		66
Q20 What is your ethnic group ?												
White British	89.5%	137	95.5%	63	85.1%	74	88.1%	52	78.6%	22	95.5%	63
White Irish	0.7%	1	1.5%	1	0.0%	0	0.0%	0	0.0%	0	1.5%	1
White Other	5.9%	9	1.5%	1	9.2%	8	5.1%	3	21.4%	6	0.0%	0
Black /African / Caribbean / Black British	0.7%	1	1.5%	1	0.0%	0	1.7%	1	0.0%	0	0.0%	0
Asian / Asian British	1.3%	2	0.0%	0	2.3%	2	1.7%	1	0.0%	0	1.5%	1
Mixed / Multi-ethnic group	0.7%	1	0.0%	0	1.1%	1	1.7%	1	0.0%	0	0.0%	0
Gypsy / Roma / Irish Traveller	0.0%	0	0.0%	0	0.0%	0	0.0%	0	0.0%	0	0.0%	0
Arab	0.0%	0	0.0%	0	0.0%	0	0.0%	0	0.0%	0	0.0%	0
(Prefer not to say)	1.3%	2	0.0%	0	2.3%	2	1.7%	1	0.0%	0	1.5%	1
Base:		153		66		87		59		28		66
Q21 What is your religion / faith ?												
No Religion	63.4%	97	75.8%	50	54.0%	47	81.4%	48	50.0%	14	53.0%	35
Buddhist	0.0%	0	0.0%	0	0.0%	0	0.0%	0	0.0%	0	0.0%	0
Christian	30.7%	47	19.7%	13	39.1%	34	11.9%	7	46.4%	13	40.9%	27
Hindu	0.0%	0	0.0%	0	0.0%	0	0.0%	0	0.0%	0	0.0%	0
Jewish	0.7%	1	0.0%	0	1.1%	1	1.7%	1	0.0%	0	0.0%	0
Muslim	0.7%	1	1.5%	1	0.0%	0	1.7%	1	0.0%	0	0.0%	0
Pagan	0.0%	0	0.0%	0	0.0%	0	0.0%	0	0.0%	0	0.0%	0
Sikh	0.0%	0	0.0%	0	0.0%	0	0.0%	0	0.0%	0	0.0%	0
Spiritual	0.0%	0	0.0%	0	0.0%	0	0.0%	0	0.0%	0	0.0%	0
Sufism	0.0%	0	0.0%	0	0.0%	0	0.0%	0	0.0%	0	0.0%	0
Druidry	0.0%	0	0.0%	0	0.0%	0	0.0%	0	0.0%	0	0.0%	0
(Prefer not to say)	4.6%	7	3.0%	2	5.7%	5	3.4%	2	3.6%	1	6.1%	4
Base:		153		66		87		59		28		66
DAY Day:												
Monday	50.3%	77	53.0%	35	48.3%	42	54.2%	32	39.3%	11	51.5%	34
Tuesday	17.0%	26	19.7%	13	14.9%	13	20.3%	12	17.9%	5	13.6%	9
Wednesday	0.0%	0	0.0%	0	0.0%	0	0.0%	0	0.0%	0	0.0%	0
Thursday	17.0%	26	15.2%	10	18.4%	16	20.3%	12	17.9%	5	13.6%	9
Friday	0.0%	0	0.0%	0	0.0%	0	0.0%	0	0.0%	0	0.0%	0
Saturday	15.7%	24	12.1%	8	18.4%	16	5.1%	3	25.0%	7	21.2%	14
Base:		153		66		87		59		28		66
LOC Location:												
Whiteladies Road	100.0%	153	100.0%	66	100.0%	87	100.0%	59	100.0%	28	100.0%	66
Base:		153		66		87		59		28		66

Column %ges.

	Total		Male		Female		18 - 34		35 - 54		55 +	
PC Postcode												
(Refused)	0.7%	1	0.0%	0	1.1%	1	1.7%	1	0.0%	0	0.0%	0
B16 2	0.0%	0	0.0%	0	0.0%	0	0.0%	0	0.0%	0	0.0%	0
B76 2	0.0%	0	0.0%	0	0.0%	0	0.0%	0	0.0%	0	0.0%	0
BA1	0.0%	0	0.0%	0	0.0%	0	0.0%	0	0.0%	0	0.0%	0
BA1 3	0.0%	0	0.0%	0	0.0%	0	0.0%	0	0.0%	0	0.0%	0
BA1 7	0.0%	0	0.0%	0	0.0%	0	0.0%	0	0.0%	0	0.0%	0
BA1 9	0.0%	0	0.0%	0	0.0%	0	0.0%	0	0.0%	0	0.0%	0
BA11 9	0.0%	0	0.0%	0	0.0%	0	0.0%	0	0.0%	0	0.0%	0
BA13 8	0.0%	0	0.0%	0	0.0%	0	0.0%	0	0.0%	0	0.0%	0
BA14 9	0.0%	0	0.0%	0	0.0%	0	0.0%	0	0.0%	0	0.0%	0
BA15 8	0.0%	0	0.0%	0	0.0%	0	0.0%	0	0.0%	0	0.0%	0
BA2 1	0.0%	0	0.0%	0	0.0%	0	0.0%	0	0.0%	0	0.0%	0
BA2 8	0.0%	0	0.0%	0	0.0%	0	0.0%	0	0.0%	0	0.0%	0
BA2 9	0.0%	0	0.0%	0	0.0%	0	0.0%	0	0.0%	0	0.0%	0
BA4 5	0.0%	0	0.0%	0	0.0%	0	0.0%	0	0.0%	0	0.0%	0
BA5	0.0%	0	0.0%	0	0.0%	0	0.0%	0	0.0%	0	0.0%	0
BA5 6	0.0%	0	0.0%	0	0.0%	0	0.0%	0	0.0%	0	0.0%	0
BA6 6	0.0%	0	0.0%	0	0.0%	0	0.0%	0	0.0%	0	0.0%	0
BA7 8	0.0%	0	0.0%	0	0.0%	0	0.0%	0	0.0%	0	0.0%	0
BA7 9	0.0%	0	0.0%	0	0.0%	0	0.0%	0	0.0%	0	0.0%	0
BB15 9	0.0%	0	0.0%	0	0.0%	0	0.0%	0	0.0%	0	0.0%	0
BC6 2	0.0%	0	0.0%	0	0.0%	0	0.0%	0	0.0%	0	0.0%	0
BC8	0.7%	1	0.0%	0	1.1%	1	0.0%	0	3.6%	1	0.0%	0
BC8 3	0.0%	0	0.0%	0	0.0%	0	0.0%	0	0.0%	0	0.0%	0
BC9 1	0.0%	0	0.0%	0	0.0%	0	0.0%	0	0.0%	0	0.0%	0
BN1 9	0.0%	0	0.0%	0	0.0%	0	0.0%	0	0.0%	0	0.0%	0
BS	0.0%	0	0.0%	0	0.0%	0	0.0%	0	0.0%	0	0.0%	0
BS 0	0.0%	0	0.0%	0	0.0%	0	0.0%	0	0.0%	0	0.0%	0
BS1	0.0%	0	0.0%	0	0.0%	0	0.0%	0	0.0%	0	0.0%	0
BS1 1	0.0%	0	0.0%	0	0.0%	0	0.0%	0	0.0%	0	0.0%	0
BS1 2	0.7%	1	1.5%	1	0.0%	0	0.0%	0	3.6%	1	0.0%	0
BS1 3	0.0%	0	0.0%	0	0.0%	0	0.0%	0	0.0%	0	0.0%	0
BS1 4	0.0%	0	0.0%	0	0.0%	0	0.0%	0	0.0%	0	0.0%	0
BS1 5	1.3%	2	3.0%	2	0.0%	0	1.7%	1	0.0%	0	1.5%	1
BS1 6	0.7%	1	0.0%	0	1.1%	1	1.7%	1	0.0%	0	0.0%	0
BS10	0.0%	0	0.0%	0	0.0%	0	0.0%	0	0.0%	0	0.0%	0
BS10 3	0.0%	0	0.0%	0	0.0%	0	0.0%	0	0.0%	0	0.0%	0
BS10 4	0.0%	0	0.0%	0	0.0%	0	0.0%	0	0.0%	0	0.0%	0
BS10 5	1.3%	2	1.5%	1	1.1%	1	1.7%	1	3.6%	1	0.0%	0
BS10 6	1.3%	2	3.0%	2	0.0%	0	1.7%	1	0.0%	0	1.5%	1
BS10 7	0.0%	0	0.0%	0	0.0%	0	0.0%	0	0.0%	0	0.0%	0
BS11	0.0%	0	0.0%	0	0.0%	0	0.0%	0	0.0%	0	0.0%	0
BS11 0	0.0%	0	0.0%	0	0.0%	0	0.0%	0	0.0%	0	0.0%	0
BS11 3	0.0%	0	0.0%	0	0.0%	0	0.0%	0	0.0%	0	0.0%	0
BS11 7	0.0%	0	0.0%	0	0.0%	0	0.0%	0	0.0%	0	0.0%	0
BS11 9	1.3%	2	0.0%	0	2.3%	2	1.7%	1	0.0%	0	1.5%	1
BS11 B	0.0%	0	0.0%	0	0.0%	0	0.0%	0	0.0%	0	0.0%	0
BS13	0.0%	0	0.0%	0	0.0%	0	0.0%	0	0.0%	0	0.0%	0
BS13 0	0.0%	0	0.0%	0	0.0%	0	0.0%	0	0.0%	0	0.0%	0
BS13 1	0.0%	0	0.0%	0	0.0%	0	0.0%	0	0.0%	0	0.0%	0
BS13 2	0.0%	0	0.0%	0	0.0%	0	0.0%	0	0.0%	0	0.0%	0
BS13 7	0.0%	0	0.0%	0	0.0%	0	0.0%	0	0.0%	0	0.0%	0
BS13 8	0.0%	0	0.0%	0	0.0%	0	0.0%	0	0.0%	0	0.0%	0
BS13 9	0.0%	0	0.0%	0	0.0%	0	0.0%	0	0.0%	0	0.0%	0
BS14 0	0.7%	1	1.5%	1	0.0%	0	0.0%	0	0.0%	0	1.5%	1
BS14 2	0.0%	0	0.0%	0	0.0%	0	0.0%	0	0.0%	0	0.0%	0
BS14 5	0.0%	0	0.0%	0	0.0%	0	0.0%	0	0.0%	0	0.0%	0
BS14 8	0.0%	0	0.0%	0	0.0%	0	0.0%	0	0.0%	0	0.0%	0
BS14 9	0.0%	0	0.0%	0	0.0%	0	0.0%	0	0.0%	0	0.0%	0
BS15	0.0%	0	0.0%	0	0.0%	0	0.0%	0	0.0%	0	0.0%	0
BS15 1	0.0%	0	0.0%	0	0.0%	0	0.0%	0	0.0%	0	0.0%	0
BS15 2	0.0%	0	0.0%	0	0.0%	0	0.0%	0	0.0%	0	0.0%	0
BS15 3	0.0%	0	0.0%	0	0.0%	0	0.0%	0	0.0%	0	0.0%	0
BS15 4	0.0%	0	0.0%	0	0.0%	0	0.0%	0	0.0%	0	0.0%	0
BS15 6	0.0%	0	0.0%	0	0.0%	0	0.0%	0	0.0%	0	0.0%	0
BS15 8	0.0%	0	0.0%	0	0.0%	0	0.0%	0	0.0%	0	0.0%	0
BS15 9	0.0%	0	0.0%	0	0.0%	0	0.0%	0	0.0%	0	0.0%	0
BS16	0.0%	0	0.0%	0	0.0%	0	0.0%	0	0.0%	0	0.0%	0
BS16 1	0.7%	1	1.5%	1	0.0%	0	1.7%	1	0.0%	0	0.0%	0
BS16 2	0.0%	0	0.0%	0	0.0%	0	0.0%	0	0.0%	0	0.0%	0
BS16 3	0.0%	0	0.0%	0	0.0%	0	0.0%	0	0.0%	0	0.0%	0
BS16 4	0.0%	0	0.0%	0	0.0%	0	0.0%	0	0.0%	0	0.0%	0

Column %ges.

	Total		Male		Female		18 - 34		35 - 54		55 +	
BS16 5	0.0%	0	0.0%	0	0.0%	0	0.0%	0	0.0%	0	0.0%	0
BS16 6	0.0%	0	0.0%	0	0.0%	0	0.0%	0	0.0%	0	0.0%	0
BS16 7	0.0%	0	0.0%	0	0.0%	0	0.0%	0	0.0%	0	0.0%	0
BS16 8	0.0%	0	0.0%	0	0.0%	0	0.0%	0	0.0%	0	0.0%	0
BS2	0.7%	1	0.0%	0	1.1%	1	1.7%	1	0.0%	0	0.0%	0
BS2 0	0.0%	0	0.0%	0	0.0%	0	0.0%	0	0.0%	0	0.0%	0
BS2 8	1.3%	2	1.5%	1	1.1%	1	0.0%	0	0.0%	0	3.0%	2
BS2 9	0.0%	0	0.0%	0	0.0%	0	0.0%	0	0.0%	0	0.0%	0
BS20 0	0.0%	0	0.0%	0	0.0%	0	0.0%	0	0.0%	0	0.0%	0
BS20 6	0.0%	0	0.0%	0	0.0%	0	0.0%	0	0.0%	0	0.0%	0
BS20 8	0.0%	0	0.0%	0	0.0%	0	0.0%	0	0.0%	0	0.0%	0
BS21 5	0.0%	0	0.0%	0	0.0%	0	0.0%	0	0.0%	0	0.0%	0
BS22 8	0.7%	1	0.0%	0	1.1%	1	0.0%	0	0.0%	0	1.5%	1
BS23	0.0%	0	0.0%	0	0.0%	0	0.0%	0	0.0%	0	0.0%	0
BS23 2	0.0%	0	0.0%	0	0.0%	0	0.0%	0	0.0%	0	0.0%	0
BS26 2	0.7%	1	0.0%	0	1.1%	1	1.7%	1	0.0%	0	0.0%	0
BS3	0.0%	0	0.0%	0	0.0%	0	0.0%	0	0.0%	0	0.0%	0
BS3 1	3.3%	5	7.6%	5	0.0%	0	3.4%	2	3.6%	1	3.0%	2
BS3 2	0.0%	0	0.0%	0	0.0%	0	0.0%	0	0.0%	0	0.0%	0
BS3 3	0.0%	0	0.0%	0	0.0%	0	0.0%	0	0.0%	0	0.0%	0
BS3 4	0.0%	0	0.0%	0	0.0%	0	0.0%	0	0.0%	0	0.0%	0
BS3 5	0.0%	0	0.0%	0	0.0%	0	0.0%	0	0.0%	0	0.0%	0
BS3 7	0.0%	0	0.0%	0	0.0%	0	0.0%	0	0.0%	0	0.0%	0
BS3 9	0.0%	0	0.0%	0	0.0%	0	0.0%	0	0.0%	0	0.0%	0
BS30 0	0.0%	0	0.0%	0	0.0%	0	0.0%	0	0.0%	0	0.0%	0
BS30 9	0.7%	1	0.0%	0	1.1%	1	0.0%	0	3.6%	1	0.0%	0
BS32 0	0.0%	0	0.0%	0	0.0%	0	0.0%	0	0.0%	0	0.0%	0
BS32 3	0.0%	0	0.0%	0	0.0%	0	0.0%	0	0.0%	0	0.0%	0
BS32 4	0.0%	0	0.0%	0	0.0%	0	0.0%	0	0.0%	0	0.0%	0
BS32 6	0.0%	0	0.0%	0	0.0%	0	0.0%	0	0.0%	0	0.0%	0
BS32 8	0.0%	0	0.0%	0	0.0%	0	0.0%	0	0.0%	0	0.0%	0
BS34 5	1.3%	2	3.0%	2	0.0%	0	3.4%	2	0.0%	0	0.0%	0
BS34 6	0.0%	0	0.0%	0	0.0%	0	0.0%	0	0.0%	0	0.0%	0
BS34 7	0.0%	0	0.0%	0	0.0%	0	0.0%	0	0.0%	0	0.0%	0
BS34 8	0.0%	0	0.0%	0	0.0%	0	0.0%	0	0.0%	0	0.0%	0
BS35 1	0.0%	0	0.0%	0	0.0%	0	0.0%	0	0.0%	0	0.0%	0
BS35 3	0.7%	1	0.0%	0	1.1%	1	0.0%	0	3.6%	1	0.0%	0
BS35 4	0.0%	0	0.0%	0	0.0%	0	0.0%	0	0.0%	0	0.0%	0
BS35 5	0.7%	1	0.0%	0	1.1%	1	0.0%	0	0.0%	0	1.5%	1
BS36 1	0.0%	0	0.0%	0	0.0%	0	0.0%	0	0.0%	0	0.0%	0
BS36 2	0.0%	0	0.0%	0	0.0%	0	0.0%	0	0.0%	0	0.0%	0
BS37 5	0.7%	1	1.5%	1	0.0%	0	0.0%	0	0.0%	0	1.5%	1
BS39 4	0.0%	0	0.0%	0	0.0%	0	0.0%	0	0.0%	0	0.0%	0
BS4	0.0%	0	0.0%	0	0.0%	0	0.0%	0	0.0%	0	0.0%	0
BS4 1	0.7%	1	0.0%	0	1.1%	1	1.7%	1	0.0%	0	0.0%	0
BS4 2	1.3%	2	0.0%	0	2.3%	2	1.7%	1	0.0%	0	1.5%	1
BS4 3	0.0%	0	0.0%	0	0.0%	0	0.0%	0	0.0%	0	0.0%	0
BS4 4	0.0%	0	0.0%	0	0.0%	0	0.0%	0	0.0%	0	0.0%	0
BS4 5	0.0%	0	0.0%	0	0.0%	0	0.0%	0	0.0%	0	0.0%	0
BS4 7	0.0%	0	0.0%	0	0.0%	0	0.0%	0	0.0%	0	0.0%	0
BS40 8	0.0%	0	0.0%	0	0.0%	0	0.0%	0	0.0%	0	0.0%	0
BS40 9	0.0%	0	0.0%	0	0.0%	0	0.0%	0	0.0%	0	0.0%	0
BS41 9	0.7%	1	1.5%	1	0.0%	0	0.0%	0	3.6%	1	0.0%	0
BS48 3	0.0%	0	0.0%	0	0.0%	0	0.0%	0	0.0%	0	0.0%	0
BS48 7	0.0%	0	0.0%	0	0.0%	0	0.0%	0	0.0%	0	0.0%	0
BS48 9	0.0%	0	0.0%	0	0.0%	0	0.0%	0	0.0%	0	0.0%	0
BS5	0.7%	1	0.0%	0	1.1%	1	0.0%	0	0.0%	0	1.5%	1
BS5 0	0.0%	0	0.0%	0	0.0%	0	0.0%	0	0.0%	0	0.0%	0
BS5 1	0.0%	0	0.0%	0	0.0%	0	0.0%	0	0.0%	0	0.0%	0
BS5 2	0.0%	0	0.0%	0	0.0%	0	0.0%	0	0.0%	0	0.0%	0
BS5 3	0.0%	0	0.0%	0	0.0%	0	0.0%	0	0.0%	0	0.0%	0
BS5 4	0.0%	0	0.0%	0	0.0%	0	0.0%	0	0.0%	0	0.0%	0
BS5 6	1.3%	2	1.5%	1	1.1%	1	1.7%	1	3.6%	1	0.0%	0
BS5 7	0.7%	1	0.0%	0	1.1%	1	1.7%	1	0.0%	0	0.0%	0
BS5 8	0.7%	1	0.0%	0	1.1%	1	1.7%	1	0.0%	0	0.0%	0
BS5 9	0.0%	0	0.0%	0	0.0%	0	0.0%	0	0.0%	0	0.0%	0
BS6	2.0%	3	1.5%	1	2.3%	2	1.7%	1	3.6%	1	1.5%	1
BS6 0	0.0%	0	0.0%	0	0.0%	0	0.0%	0	0.0%	0	0.0%	0
BS6 3	0.0%	0	0.0%	0	0.0%	0	0.0%	0	0.0%	0	0.0%	0
BS6 5	2.0%	3	1.5%	1	2.3%	2	0.0%	0	3.6%	1	3.0%	2
BS6 6	19.6%	30	24.2%	16	16.1%	14	18.6%	11	25.0%	7	18.2%	12
BS6 7	7.2%	11	6.1%	4	8.0%	7	6.8%	4	3.6%	1	9.1%	6
BS7	0.0%	0	0.0%	0	0.0%	0	0.0%	0	0.0%	0	0.0%	0
BS7 0	0.0%	0	0.0%	0	0.0%	0	0.0%	0	0.0%	0	0.0%	0

Column %ges.

	Total		Male		Female		18 - 34		35 - 54		55 +	
BS7 4	0.0%	0	0.0%	0	0.0%	0	0.0%	0	0.0%	0	0.0%	0
BS7 6	0.0%	0	0.0%	0	0.0%	0	0.0%	0	0.0%	0	0.0%	0
BS7 8	2.6%	4	1.5%	1	3.4%	3	3.4%	2	7.1%	2	0.0%	0
BS7 9	0.7%	1	0.0%	0	1.1%	1	1.7%	1	0.0%	0	0.0%	0
BS8	1.3%	2	1.5%	1	1.1%	1	1.7%	1	0.0%	0	1.5%	1
BS8 1	2.0%	3	0.0%	0	3.4%	3	3.4%	2	0.0%	0	1.5%	1
BS8 2	15.7%	24	13.6%	9	17.2%	15	16.9%	10	7.1%	2	18.2%	12
BS8 3	1.3%	2	1.5%	1	1.1%	1	1.7%	1	0.0%	0	1.5%	1
BS8 4	4.6%	7	6.1%	4	3.4%	3	3.4%	2	3.6%	1	6.1%	4
BS8 7	0.7%	1	0.0%	0	1.1%	1	0.0%	0	3.6%	1	0.0%	0
BS9	0.0%	0	0.0%	0	0.0%	0	0.0%	0	0.0%	0	0.0%	0
BS9 0	0.0%	0	0.0%	0	0.0%	0	0.0%	0	0.0%	0	0.0%	0
BS9 1	5.9%	9	4.5%	3	6.9%	6	8.5%	5	3.6%	1	4.5%	3
BS9 2	2.0%	3	3.0%	2	1.1%	1	0.0%	0	0.0%	0	4.5%	3
BS9 3	0.7%	1	1.5%	1	0.0%	0	0.0%	0	3.6%	1	0.0%	0
BS9 4	2.0%	3	1.5%	1	2.3%	2	0.0%	0	0.0%	0	4.5%	3
BS9 5	0.0%	0	0.0%	0	0.0%	0	0.0%	0	0.0%	0	0.0%	0
BS9 6	0.7%	1	0.0%	0	1.1%	1	0.0%	0	3.6%	1	0.0%	0
BS9 7	0.7%	1	0.0%	0	1.1%	1	0.0%	0	0.0%	0	1.5%	1
CB2 8	0.0%	0	0.0%	0	0.0%	0	0.0%	0	0.0%	0	0.0%	0
CF22 7	0.0%	0	0.0%	0	0.0%	0	0.0%	0	0.0%	0	0.0%	0
CF83 1	0.0%	0	0.0%	0	0.0%	0	0.0%	0	0.0%	0	0.0%	0
DE55	0.0%	0	0.0%	0	0.0%	0	0.0%	0	0.0%	0	0.0%	0
DN35 8	0.0%	0	0.0%	0	0.0%	0	0.0%	0	0.0%	0	0.0%	0
EX8 5	0.0%	0	0.0%	0	0.0%	0	0.0%	0	0.0%	0	0.0%	0
G12 5	0.0%	0	0.0%	0	0.0%	0	0.0%	0	0.0%	0	0.0%	0
G24 4	0.0%	0	0.0%	0	0.0%	0	0.0%	0	0.0%	0	0.0%	0
GL12 7	0.0%	0	0.0%	0	0.0%	0	0.0%	0	0.0%	0	0.0%	0
GL20 6	0.7%	1	1.5%	1	0.0%	0	0.0%	0	3.6%	1	0.0%	0
GL53 7	0.0%	0	0.0%	0	0.0%	0	0.0%	0	0.0%	0	0.0%	0
GL7	0.7%	1	0.0%	0	1.1%	1	0.0%	0	0.0%	0	1.5%	1
JE2 4	0.0%	0	0.0%	0	0.0%	0	0.0%	0	0.0%	0	0.0%	0
LL63 5	0.0%	0	0.0%	0	0.0%	0	0.0%	0	0.0%	0	0.0%	0
ML12 6	0.0%	0	0.0%	0	0.0%	0	0.0%	0	0.0%	0	0.0%	0
PL3 6	0.0%	0	0.0%	0	0.0%	0	0.0%	0	0.0%	0	0.0%	0
PR3	0.0%	0	0.0%	0	0.0%	0	0.0%	0	0.0%	0	0.0%	0
RG27 9	0.0%	0	0.0%	0	0.0%	0	0.0%	0	0.0%	0	0.0%	0
S3 5	0.0%	0	0.0%	0	0.0%	0	0.0%	0	0.0%	0	0.0%	0
SA46 0	0.0%	0	0.0%	0	0.0%	0	0.0%	0	0.0%	0	0.0%	0
SE21	0.7%	1	1.5%	1	0.0%	0	0.0%	0	0.0%	0	1.5%	1
SK6 8	0.0%	0	0.0%	0	0.0%	0	0.0%	0	0.0%	0	0.0%	0
SW19	0.0%	0	0.0%	0	0.0%	0	0.0%	0	0.0%	0	0.0%	0
TN1 2	0.7%	1	0.0%	0	1.1%	1	1.7%	1	0.0%	0	0.0%	0
WR10 3	0.7%	1	0.0%	0	1.1%	1	0.0%	0	0.0%	0	1.5%	1
Base:		153		66		87		59		28		66

Column %ges.

Appendix 13:

Data Tabulations

By Stapleton Road

	Total		Male		Female		18 - 34		35 - 54		55 +	
Q01 What is the main purpose of your visit to [xxxx] centre today?.												
Visiting the shops	51.3%	77	47.1%	40	56.9%	37	47.2%	25	53.6%	37	56.0%	14
Visiting pub / café / restaurant	8.7%	13	11.8%	10	4.6%	3	7.5%	4	13.0%	9	0.0%	0
Visiting bank or other services (hairdresser, post office, solicitor etc.)	8.0%	12	8.2%	7	7.7%	5	9.4%	5	5.8%	4	12.0%	3
Work here	8.0%	12	8.2%	7	7.7%	5	5.7%	3	8.7%	6	12.0%	3
Walking / running through / walking dog	7.3%	11	7.1%	6	7.7%	5	5.7%	3	7.2%	5	12.0%	3
Live close by / passing through	6.0%	9	4.7%	4	7.7%	5	9.4%	5	4.3%	3	4.0%	1
Medical services	4.0%	6	4.7%	4	3.1%	2	1.9%	1	4.3%	3	4.0%	1
Meeting friends / family	2.7%	4	4.7%	4	0.0%	0	7.5%	4	0.0%	0	0.0%	0
Browsing	1.3%	2	1.2%	1	1.5%	1	1.9%	1	1.4%	1	0.0%	0
Education	1.3%	2	0.0%	0	3.1%	2	1.9%	1	1.4%	1	0.0%	0
Exercise	0.7%	1	1.2%	1	0.0%	0	0.0%	0	0.0%	0	0.0%	0
Visiting an entertainment / leisure facility	0.7%	1	1.2%	1	0.0%	0	1.9%	1	0.0%	0	0.0%	0
Base:		150		85		65		53		69		25
Q02 What else, if anything, will you be doing in [xxxx] centre today? [MR]												
Visiting pub / café / restaurant	8.0%	12	9.4%	8	6.2%	4	13.2%	7	7.2%	5	0.0%	0
Visiting the shops	2.0%	3	1.2%	1	3.1%	2	0.0%	0	4.3%	3	0.0%	0
Work here	1.3%	2	2.4%	2	0.0%	0	3.8%	2	0.0%	0	0.0%	0
Browsing	0.7%	1	1.2%	1	0.0%	0	0.0%	0	1.4%	1	0.0%	0
Education	0.7%	1	1.2%	1	0.0%	0	0.0%	0	1.4%	1	0.0%	0
Live close by / passing through	0.7%	1	1.2%	1	0.0%	0	1.9%	1	0.0%	0	0.0%	0
Park or open spaces	0.7%	1	1.2%	1	0.0%	0	0.0%	0	1.4%	1	0.0%	0
Meeting friends / family	0.7%	1	1.2%	1	0.0%	0	1.9%	1	0.0%	0	0.0%	0
Nothing else	84.0%	126	80.0%	68	89.2%	58	79.2%	42	82.6%	57	96.0%	24
(Don't know)	1.3%	2	1.2%	1	1.5%	1	0.0%	0	1.4%	1	4.0%	1
Base:		150		85		65		53		69		25
Q02X Q01/2 Any mention [MR]												
Visiting the shops	53.3%	80	48.2%	41	60.0%	39	47.2%	25	58.0%	40	56.0%	14
Visiting pub / café / restaurant	16.7%	25	21.2%	18	10.8%	7	20.8%	11	20.3%	14	0.0%	0
Work here	9.3%	14	10.6%	9	7.7%	5	9.4%	5	8.7%	6	12.0%	3
Visiting bank or other services (hairdresser, post office, solicitor etc.)	8.0%	12	8.2%	7	7.7%	5	9.4%	5	5.8%	4	12.0%	3
Walking / running through / walking dog	7.3%	11	7.1%	6	7.7%	5	5.7%	3	7.2%	5	12.0%	3
Live close by / passing through	6.7%	10	5.9%	5	7.7%	5	11.3%	6	4.3%	3	4.0%	1
Medical services	4.0%	6	4.7%	4	3.1%	2	1.9%	1	4.3%	3	4.0%	1
Meeting friends / family	3.3%	5	5.9%	5	0.0%	0	9.4%	5	0.0%	0	0.0%	0
Browsing	2.0%	3	2.4%	2	1.5%	1	1.9%	1	2.9%	2	0.0%	0
Education	2.0%	3	1.2%	1	3.1%	2	1.9%	1	2.9%	2	0.0%	0
Exercise	0.7%	1	1.2%	1	0.0%	0	0.0%	0	0.0%	0	0.0%	0
Visiting an entertainment / leisure facility	0.7%	1	1.2%	1	0.0%	0	1.9%	1	0.0%	0	0.0%	0
Park or open spaces	0.7%	1	1.2%	1	0.0%	0	0.0%	0	1.4%	1	0.0%	0
Base:		150		85		65		53		69		25

	Total		Male		Female		18 - 34		35 - 54		55 +	
Mean Score (Hours)												
Q03 How long will you spend in [xxxx] centre today?												
Less than one hour	57.3%	86	54.1%	46	61.5%	40	43.4%	23	62.3%	43	68.0%	17
1-2 hours	23.3%	35	22.4%	19	24.6%	16	32.1%	17	23.2%	16	8.0%	2
2-4 hours	6.7%	10	8.2%	7	4.6%	3	7.5%	4	5.8%	4	8.0%	2
4-6 hours	4.0%	6	5.9%	5	1.5%	1	7.5%	4	2.9%	2	0.0%	0
Over 6 hours	4.7%	7	7.1%	6	1.5%	1	5.7%	3	1.4%	1	12.0%	3
(Don't know)	4.0%	6	2.4%	2	6.2%	4	3.8%	2	4.3%	3	4.0%	1
Mean:		*1.47*		*1.75*		*1.08*		*1.82*		*1.14*		*1.73*
Base:		150		85		65		53		69		25
Mean Score (Visits per week)												
Q04 How often do you visit [xxxx] centre?												
More than once a week	74.7%	112	72.9%	62	76.9%	50	64.2%	34	79.7%	55	84.0%	21
Once a week	9.3%	14	10.6%	9	7.7%	5	9.4%	5	10.1%	7	8.0%	2
Once every 2-3 weeks	7.3%	11	8.2%	7	6.2%	4	9.4%	5	5.8%	4	4.0%	1
Monthly	2.7%	4	2.4%	2	3.1%	2	5.7%	3	0.0%	0	4.0%	1
Less often / not regularly	4.0%	6	3.5%	3	4.6%	3	5.7%	3	4.3%	3	0.0%	0
First visit today	2.0%	3	2.4%	2	1.5%	1	5.7%	3	0.0%	0	0.0%	0
Mean:		*2.76*		*2.71*		*2.82*		*2.42*		*2.92*		*3.05*
Base:		150		85		65		53		69		25
Q05 How did you travel here today?												
Walk	58.7%	88	50.6%	43	69.2%	45	56.6%	30	63.8%	44	48.0%	12
Car / Van (as driver)	16.0%	24	23.5%	20	6.2%	4	15.1%	8	15.9%	11	20.0%	5
Bus	14.7%	22	17.6%	15	10.8%	7	11.3%	6	14.5%	10	20.0%	5
Cycle	4.0%	6	4.7%	4	3.1%	2	3.8%	2	2.9%	2	8.0%	2
Car / Van (as passenger)	3.3%	5	1.2%	1	6.2%	4	3.8%	2	2.9%	2	4.0%	1
E-scooter	2.7%	4	1.2%	1	4.6%	3	7.5%	4	0.0%	0	0.0%	0
Train	0.7%	1	1.2%	1	0.0%	0	1.9%	1	0.0%	0	0.0%	0
Base:		150		85		65		53		69		25
Q06 Where did you park today? *Those who said car at Q.5*												
On-street	79.3%	23	95.2%	20	37.5%	3	70.0%	7	84.6%	11	83.3%	5
Car Park (private, e.g. at food store)	13.8%	4	4.8%	1	37.5%	3	20.0%	2	15.4%	2	0.0%	0
Dropped off	6.9%	2	0.0%	0	25.0%	2	10.0%	1	0.0%	0	16.7%	1
Base:		29		21		8		10		13		6

Column %ges.

	Total		Male		Female		18 - 34		35 - 54		55 +	
Q07 What do you currently like about [xxxx] centre? [MR]												
Convenient to home	22.0%	33	15.3%	13	30.8%	20	17.0%	9	27.5%	19	16.0%	4
Atmosphere / Ambiance / community / friendly people	17.3%	26	20.0%	17	13.8%	9	17.0%	9	17.4%	12	20.0%	5
Range of shops or markets	15.3%	23	12.9%	11	18.5%	12	15.1%	8	18.8%	13	8.0%	2
Range or quality of places to eat	12.7%	19	15.3%	13	9.2%	6	24.5%	13	5.8%	4	8.0%	2
Diversity of cultures / people	12.0%	18	15.3%	13	7.7%	5	9.4%	5	14.5%	10	12.0%	3
Quality of shops or markets	11.3%	17	8.2%	7	15.4%	10	15.1%	8	13.0%	9	0.0%	0
Habit / always used it / familiar	4.0%	6	4.7%	4	3.1%	2	3.8%	2	4.3%	3	4.0%	1
Convenient to work	3.3%	5	4.7%	4	1.5%	1	0.0%	0	1.4%	1	12.0%	3
General affordability	3.3%	5	4.7%	4	1.5%	1	5.7%	3	2.9%	2	0.0%	0
It is easy to get to by bus	2.7%	4	2.4%	2	3.1%	2	3.8%	2	2.9%	2	0.0%	0
Range or quality of pubs or bars	2.0%	3	3.5%	3	0.0%	0	5.7%	3	0.0%	0	0.0%	0
General accessibility	2.0%	3	1.2%	1	3.1%	2	3.8%	2	1.4%	1	0.0%	0
It is easy to get to by train	2.0%	3	1.2%	1	3.1%	2	1.9%	1	2.9%	2	0.0%	0
Appearance or character of the centre	1.3%	2	0.0%	0	3.1%	2	3.8%	2	0.0%	0	0.0%	0
Has everything required	1.3%	2	2.4%	2	0.0%	0	0.0%	0	0.0%	0	8.0%	2
It is easy to walk / cycle around	1.3%	2	1.2%	1	1.5%	1	0.0%	0	1.4%	1	4.0%	1
Safety of the centre	1.3%	2	2.4%	2	0.0%	0	1.9%	1	0.0%	0	0.0%	0
Family / friends in area	1.3%	2	0.0%	0	3.1%	2	1.9%	1	1.4%	1	0.0%	0
Range or quality of leisure facilities (e.g. cinema, theatre etc.)	0.7%	1	1.2%	1	0.0%	0	0.0%	0	1.4%	1	0.0%	0
Cleanliness of the centre	0.7%	1	1.2%	1	0.0%	0	0.0%	0	0.0%	0	4.0%	1
Independent / local shops	0.7%	1	1.2%	1	0.0%	0	0.0%	0	1.4%	1	0.0%	0
Parks or open spaces	0.7%	1	0.0%	0	1.5%	1	1.9%	1	0.0%	0	0.0%	0
Range or quality of services (e.g. banks, hairdressers etc.)	0.7%	1	0.0%	0	1.5%	1	0.0%	0	1.4%	1	0.0%	0
Charity shops	0.7%	1	1.2%	1	0.0%	0	0.0%	0	1.4%	1	0.0%	0
(Nothing)	6.0%	9	5.9%	5	6.2%	4	3.8%	2	5.8%	4	12.0%	3
(Don't know)	4.0%	6	3.5%	3	4.6%	3	3.8%	2	4.3%	3	0.0%	0
Base:		150		85		65		53		69		25

Column %ges.

	Total		Male		Female		18 - 34		35 - 54		55 +	

Q08 What do you currently dislike about [xxxx] centre? [MR]

Cleanliness of the centre	32.7%	49	18.8%	16	50.8%	33	22.6%	12	40.6%	28	36.0%	9
Appearance or character of the centre / Too many empty shops	12.7%	19	9.4%	8	16.9%	11	20.8%	11	10.1%	7	0.0%	0
Antisocial behaviour / crime	8.7%	13	11.8%	10	4.6%	3	11.3%	6	7.2%	5	8.0%	2
Poor range of shops	8.7%	13	4.7%	4	13.8%	9	5.7%	3	11.6%	8	8.0%	2
People drinking on street / drug users	8.7%	13	8.2%	7	9.2%	6	7.5%	4	8.7%	6	12.0%	3
Safety of the centre	7.3%	11	3.5%	3	12.3%	8	11.3%	6	7.2%	5	0.0%	0
Difficult / expensive parking	6.0%	9	8.2%	7	3.1%	2	1.9%	1	4.3%	3	20.0%	5
Poor quality of shops	6.0%	9	7.1%	6	4.6%	3	3.8%	2	8.7%	6	4.0%	1
Congestion	5.3%	8	5.9%	5	4.6%	3	5.7%	3	5.8%	4	4.0%	1
Poor range of leisure facilities (e.g. cinema, theatre etc.)	3.3%	5	4.7%	4	1.5%	1	3.8%	2	2.9%	2	4.0%	1
General affordability	2.0%	3	2.4%	2	1.5%	1	1.9%	1	2.9%	2	0.0%	0
Air / noise pollution	1.3%	2	1.2%	1	1.5%	1	3.8%	2	0.0%	0	0.0%	0
Poor range or quality places to eat	1.3%	2	0.0%	0	3.1%	2	0.0%	0	1.4%	1	4.0%	1
Poor range or quality of services (e.g. banks, hairdressers etc.)	1.3%	2	1.2%	1	1.5%	1	1.9%	1	1.4%	1	0.0%	0
Unfriendly people	0.7%	1	1.2%	1	0.0%	0	0.0%	0	1.4%	1	0.0%	0
Poor range or quality of pubs or bars	0.7%	1	0.0%	0	1.5%	1	0.0%	0	1.4%	1	0.0%	0
It is difficult to walk / cycle around	0.7%	1	1.2%	1	0.0%	0	0.0%	0	0.0%	0	0.0%	0
It is difficult to get to by bus	0.7%	1	0.0%	0	1.5%	1	0.0%	0	0.0%	0	0.0%	0
E-scooters in pedestrian areas	0.7%	1	1.2%	1	0.0%	0	0.0%	0	1.4%	1	0.0%	0
Parks or open spaces	0.7%	1	1.2%	1	0.0%	0	0.0%	0	1.4%	1	0.0%	0
(Nothing)	17.3%	26	22.4%	19	10.8%	7	18.9%	10	14.5%	10	24.0%	6
(Don't know)	6.0%	9	5.9%	5	6.2%	4	9.4%	5	5.8%	4	0.0%	0
Base:		150		85		65		53		69		25

Q09 How do you think [xxxx] centre should be improved? [MR]

Improve quality or cleanliness of public spaces	48.7%	73	36.5%	31	64.6%	42	45.3%	24	56.5%	39	40.0%	10
Different or better shops or markets	26.0%	39	22.4%	19	30.8%	20	24.5%	13	30.4%	21	20.0%	5
More or better parking, transport or cycle facilities	12.7%	19	8.2%	7	18.5%	12	7.5%	4	15.9%	11	16.0%	4
Address anitsocial behaviour / crime /alcohol / drug problem	10.0%	15	10.6%	9	9.2%	6	5.7%	3	15.9%	11	4.0%	1
Different or better service facilities	8.0%	12	8.2%	7	7.7%	5	3.8%	2	14.5%	10	0.0%	0
Different or better leisure facilities	7.3%	11	8.2%	7	6.2%	4	5.7%	3	11.6%	8	0.0%	0
General upkeep /refurbishment / modernise	2.7%	4	4.7%	4	0.0%	0	1.9%	1	1.4%	1	8.0%	2
Different or better places to eat or drink	2.7%	4	2.4%	2	3.1%	2	1.9%	1	2.9%	2	4.0%	1
General affordability	1.3%	2	2.4%	2	0.0%	0	3.8%	2	0.0%	0	0.0%	0
Traffic control	0.7%	1	1.2%	1	0.0%	0	0.0%	0	1.4%	1	0.0%	0
Address homelessness	0.7%	1	0.0%	0	1.5%	1	1.9%	1	0.0%	0	0.0%	0
Improve lighting	0.7%	1	0.0%	0	1.5%	1	1.9%	1	0.0%	0	0.0%	0
Improve housing	0.7%	1	1.2%	1	0.0%	0	0.0%	0	1.4%	1	0.0%	0
Public restrooms	0.7%	1	0.0%	0	1.5%	1	1.9%	1	0.0%	0	0.0%	0
(Nothing in particular)	10.7%	16	15.3%	13	4.6%	3	15.1%	8	1.4%	1	28.0%	7
(Don't know)	10.7%	16	11.8%	10	9.2%	6	13.2%	7	5.8%	4	8.0%	2
Base:		150		85		65		53		69		25

	Total		Male		Female		18 - 34		35 - 54		55 +	

Q10 What kind of changes would you like to see to shops or markets? [MR]
Those who said Different or Better Shops or Markets at Q09

Better quality shops	35.9%	14	42.1%	8	30.0%	6	30.8%	4	42.9%	9	20.0%	1
More shops selling small household goods	35.9%	14	26.3%	5	45.0%	9	23.1%	3	38.1%	8	60.0%	3
More shops selling clothing / footwear	35.9%	14	26.3%	5	45.0%	9	46.2%	6	28.6%	6	40.0%	2
More or new independent shops	33.3%	13	26.3%	5	40.0%	8	30.8%	4	33.3%	7	40.0%	2
More shops selling electrical goods	23.1%	9	21.1%	4	25.0%	5	7.7%	1	23.8%	5	60.0%	3
More or new national retailers	15.4%	6	10.5%	2	20.0%	4	7.7%	1	23.8%	5	0.0%	0
More chemists or shops selling beauty products	15.4%	6	10.5%	2	20.0%	4	7.7%	1	19.0%	4	20.0%	1
More shops selling food / drink	15.4%	6	10.5%	2	20.0%	4	15.4%	2	19.0%	4	0.0%	0
More shops selling specialist goods	12.8%	5	10.5%	2	15.0%	3	7.7%	1	19.0%	4	0.0%	0
Larger shops	10.3%	4	5.3%	1	15.0%	3	0.0%	0	14.3%	3	20.0%	1
More shops selling books, CDs etc	10.3%	4	5.3%	1	15.0%	3	7.7%	1	14.3%	3	0.0%	0
More shops selling furniture, DIY or gardening goods	7.7%	3	15.8%	3	0.0%	0	0.0%	0	9.5%	2	20.0%	1
More shops selling toys or recreational goods	5.1%	2	10.5%	2	0.0%	0	7.7%	1	0.0%	0	20.0%	1
Different types of markets (i.e. food, craft etc)	5.1%	2	5.3%	1	5.0%	1	7.7%	1	4.8%	1	0.0%	0
More affordable shops	2.6%	1	0.0%	0	5.0%	1	0.0%	0	4.8%	1	0.0%	0
More frequent markets	2.6%	1	0.0%	0	5.0%	1	7.7%	1	0.0%	0	0.0%	0
Safer shopping environment	2.6%	1	0.0%	0	5.0%	1	7.7%	1	0.0%	0	0.0%	0
More leisure facilities (e.g. Cinema)	2.6%	1	0.0%	0	5.0%	1	7.7%	1	0.0%	0	0.0%	0
Empty units filled with new shops	2.6%	1	0.0%	0	5.0%	1	0.0%	0	4.8%	1	0.0%	0
(Don't know)	5.1%	2	10.5%	2	0.0%	0	7.7%	1	4.8%	1	0.0%	0
Base:		39		19		20		13		21		5

Q11 What kind of changes would you like to see to places to eat or drink? [MR]
Those who said Different or Better Places to Eat or Drink at Q09

Better range of restaurants or cafes	50.0%	2	50.0%	1	50.0%	1	0.0%	0	100.0%	2	0.0%	0
Better quality restaurants or cafes	25.0%	1	0.0%	0	50.0%	1	0.0%	0	0.0%	0	100.0%	1
More affordable restaurants or cafes	25.0%	1	50.0%	1	0.0%	0	100.0%	1	0.0%	0	0.0%	0
Base:		4		2		2		1		2		1

Q12 What kind of changes would you like to see to leisure facilities? [MR]
Those who said Different or Better Leisure Facilities at Q09

More or better entertainment for children / families	72.7%	8	57.1%	4	100.0%	4	33.3%	1	87.5%	7	0.0%	0
More or better sports facilities	36.4%	4	42.9%	3	25.0%	1	66.7%	2	25.0%	2	0.0%	0
More or better gym and fitness facilities	27.3%	3	42.9%	3	0.0%	0	66.7%	2	12.5%	1	0.0%	0
(Don't know)	9.1%	1	14.3%	1	0.0%	0	0.0%	0	12.5%	1	0.0%	0
Base:		11		7		4		3		8		0

Column %ges.

	Total		Male		Female		18 - 34		35 - 54		55 +	

Q13 What kind of changes would you like to see to service facilities? [MR]
Those who said Different or Service Facilties at Q09

More or better banking / financial services	58.3%	7	42.9%	3	80.0%	4	50.0%	1	60.0%	6	0.0%	0
More or better public services (e.g. libraries)	33.3%	4	28.6%	2	40.0%	2	50.0%	1	30.0%	3	0.0%	0
More or better hairdressing / beauty services	25.0%	3	0.0%	0	60.0%	3	0.0%	0	30.0%	3	0.0%	0
More or better public services (e.g. health)	8.3%	1	0.0%	0	20.0%	1	0.0%	0	10.0%	1	0.0%	0
(Don't know)	16.7%	2	28.6%	2	0.0%	0	0.0%	0	20.0%	2	0.0%	0
Base:		12		7		5		2		10		0

Q15 What kind of changes would you like to see to transport or cycle facilities? [MR]
Those who said Different or Better Parking, Transport or Cycle Facilties at Q09

Better located parking	21.1%	4	28.6%	2	16.7%	2	50.0%	2	9.1%	1	25.0%	1
Cheaper car parking	15.8%	3	28.6%	2	8.3%	1	0.0%	0	27.3%	3	0.0%	0
Traffic control	15.8%	3	0.0%	0	25.0%	3	0.0%	0	18.2%	2	25.0%	1
More short stay car parking	5.3%	1	14.3%	1	0.0%	0	0.0%	0	9.1%	1	0.0%	0
Improved bus station	5.3%	1	14.3%	1	0.0%	0	0.0%	0	0.0%	0	25.0%	1
More long stay car parking	5.3%	1	14.3%	1	0.0%	0	0.0%	0	9.1%	1	0.0%	0
More frequent bus services	5.3%	1	14.3%	1	0.0%	0	0.0%	0	0.0%	0	25.0%	1
Improvements to current parking facilities	5.3%	1	14.3%	1	0.0%	0	0.0%	0	9.1%	1	0.0%	0
Improved railway station	5.3%	1	0.0%	0	8.3%	1	25.0%	1	0.0%	0	0.0%	0
(Don't know)	31.6%	6	14.3%	1	41.7%	5	25.0%	1	36.4%	4	25.0%	1
Base:		19		7		12		4		11		4

Q16 What kind of changes would you like to see to improve quality or cleanliness of public spaces? [MR]
Those who said Improved Quality or Cleanliness of Public Spaces at Q09

Cleaner streets or parks	82.2%	60	77.4%	24	85.7%	36	91.7%	22	76.9%	30	80.0%	8
More bins / recycling / regularly emptied	35.6%	26	19.4%	6	47.6%	20	41.7%	10	33.3%	13	30.0%	3
More green spaces	8.2%	6	9.7%	3	7.1%	3	12.5%	3	7.7%	3	0.0%	0
Larger police presence	2.7%	2	3.2%	1	2.4%	1	0.0%	0	5.1%	2	0.0%	0
General refurbishments	2.7%	2	3.2%	1	2.4%	1	0.0%	0	5.1%	2	0.0%	0
More or better play facilities	1.4%	1	0.0%	0	2.4%	1	0.0%	0	2.6%	1	0.0%	0
Better routes / crossings for pedestrians	1.4%	1	3.2%	1	0.0%	0	0.0%	0	0.0%	0	10.0%	1
Less traffic / congestion	1.4%	1	0.0%	0	2.4%	1	0.0%	0	2.6%	1	0.0%	0
(Don't know)	6.8%	5	12.9%	4	2.4%	1	0.0%	0	7.7%	3	20.0%	2
Base:		73		31		42		24		39		10

Q17 What one thing does [xxxx] centre do better than other places that you visit?

Shopping	17.3%	26	16.5%	14	18.5%	12	15.1%	8	15.9%	11	28.0%	7
Community / people / atmosphere	12.7%	19	14.1%	12	10.8%	7	11.3%	6	13.0%	9	16.0%	4
Community facilities	10.7%	16	7.1%	6	15.4%	10	5.7%	3	15.9%	11	8.0%	2
Food / drink	8.0%	12	10.6%	9	4.6%	3	7.5%	4	10.1%	7	4.0%	1
Transport facilities	4.7%	7	5.9%	5	3.1%	2	5.7%	3	4.3%	3	4.0%	1
Diversity	3.3%	5	4.7%	4	1.5%	1	3.8%	2	2.9%	2	4.0%	1
Architecture / environment	2.0%	3	1.2%	1	3.1%	2	1.9%	1	2.9%	2	0.0%	0
General Accessibility	2.0%	3	2.4%	2	1.5%	1	1.9%	1	2.9%	2	0.0%	0
Affordable	2.0%	3	3.5%	3	0.0%	0	1.9%	1	1.4%	1	4.0%	1
Events	2.0%	3	1.2%	1	3.1%	2	3.8%	2	1.4%	1	0.0%	0
Nightlife	0.7%	1	1.2%	1	0.0%	0	0.0%	0	1.4%	1	0.0%	0
Close to home	0.7%	1	1.2%	1	0.0%	0	1.9%	1	0.0%	0	0.0%	0
Independent businesses	0.7%	1	0.0%	0	1.5%	1	0.0%	0	1.4%	1	0.0%	0
Nothing in particular	22.7%	34	22.4%	19	23.1%	15	28.3%	15	17.4%	12	20.0%	5
(Don't know)	10.7%	16	8.2%	7	13.8%	9	11.3%	6	8.7%	6	12.0%	3
Base:		150		85		65		53		69		25

Column %ges.

	Total		Male		Female		18 - 34		35 - 54		55 +	
AGE Age Group												
18 - 24 years	14.0%	21	14.1%	12	13.8%	9	39.6%	21	0.0%	0	0.0%	0
25 - 34 years	21.3%	32	24.7%	21	16.9%	11	60.4%	32	0.0%	0	0.0%	0
35 - 44 years	28.7%	43	27.1%	23	30.8%	20	0.0%	0	62.3%	43	0.0%	0
45 - 54 years	17.3%	26	12.9%	11	23.1%	15	0.0%	0	37.7%	26	0.0%	0
55 - 64 years	11.3%	17	16.5%	14	4.6%	3	0.0%	0	0.0%	0	68.0%	17
65 + years	5.3%	8	2.4%	2	9.2%	6	0.0%	0	0.0%	0	32.0%	8
(Prefer not to say)	2.0%	3	2.4%	2	1.5%	1	0.0%	0	0.0%	0	0.0%	0
Base:		150		85		65		53		69		25
Q18 Do you consider yourself to be a disabled person ?												
Yes	9.3%	14	9.4%	8	9.2%	6	5.7%	3	5.8%	4	28.0%	7
No	87.3%	131	85.9%	73	89.2%	58	92.5%	49	94.2%	65	68.0%	17
(Prefer not to say)	3.3%	5	4.7%	4	1.5%	1	1.9%	1	0.0%	0	4.0%	1
Base:		150		85		65		53		69		25
Q19 What is your sex ?												
Male	56.7%	85	100.0%	85	0.0%	0	62.3%	33	49.3%	34	64.0%	16
Female	43.3%	65	0.0%	0	100.0%	65	37.7%	20	50.7%	35	36.0%	9
Base:		150		85		65		53		69		25
Q20 What is your ethnic group ?												
White British	36.0%	54	23.5%	20	52.3%	34	34.0%	18	39.1%	27	36.0%	9
White Irish	2.7%	4	4.7%	4	0.0%	0	7.5%	4	0.0%	0	0.0%	0
White Other	5.3%	8	2.4%	2	9.2%	6	5.7%	3	5.8%	4	4.0%	1
Black /African / Caribbean / Black British	28.0%	42	37.6%	32	15.4%	10	26.4%	14	24.6%	17	44.0%	11
Asian / Asian British	14.0%	21	12.9%	11	15.4%	10	13.2%	7	17.4%	12	8.0%	2
Mixed / Multi-ethnic group	3.3%	5	4.7%	4	1.5%	1	3.8%	2	4.3%	3	0.0%	0
Gypsy / Roma / Irish Traveller	0.0%	0	0.0%	0	0.0%	0	0.0%	0	0.0%	0	0.0%	0
Arab	0.7%	1	1.2%	1	0.0%	0	1.9%	1	0.0%	0	0.0%	0
(Prefer not to say)	10.0%	15	12.9%	11	6.2%	4	7.5%	4	8.7%	6	8.0%	2
Base:		150		85		65		53		69		25
Q21 What is your religion / faith ?												
No Religion	33.3%	50	27.1%	23	41.5%	27	37.7%	20	34.8%	24	24.0%	6
Buddhist	2.0%	3	1.2%	1	3.1%	2	1.9%	1	1.4%	1	4.0%	1
Christian	28.0%	42	28.2%	24	27.7%	18	28.3%	15	26.1%	18	36.0%	9
Hindu	4.0%	6	2.4%	2	6.2%	4	1.9%	1	7.2%	5	0.0%	0
Jewish	0.7%	1	1.2%	1	0.0%	0	1.9%	1	0.0%	0	0.0%	0
Muslim	22.0%	33	28.2%	24	13.8%	9	22.6%	12	24.6%	17	16.0%	4
Pagan	0.7%	1	0.0%	0	1.5%	1	0.0%	0	0.0%	0	4.0%	1
Sikh	0.7%	1	1.2%	1	0.0%	0	0.0%	0	1.4%	1	0.0%	0
Spiritual	0.0%	0	0.0%	0	0.0%	0	0.0%	0	0.0%	0	0.0%	0
Sufism	0.0%	0	0.0%	0	0.0%	0	0.0%	0	0.0%	0	0.0%	0
Druidry	0.0%	0	0.0%	0	0.0%	0	0.0%	0	0.0%	0	0.0%	0
(Prefer not to say)	8.7%	13	10.6%	9	6.2%	4	5.7%	3	4.3%	3	16.0%	4
Base:		150		85		65		53		69		25
DAY Day:												
Monday	49.3%	74	50.6%	43	47.7%	31	43.4%	23	47.8%	33	64.0%	16
Tuesday	0.0%	0	0.0%	0	0.0%	0	0.0%	0	0.0%	0	0.0%	0
Wednesday	33.3%	50	25.9%	22	43.1%	28	45.3%	24	30.4%	21	20.0%	5
Thursday	17.3%	26	23.5%	20	9.2%	6	11.3%	6	21.7%	15	16.0%	4
Friday	0.0%	0	0.0%	0	0.0%	0	0.0%	0	0.0%	0	0.0%	0
Saturday	0.0%	0	0.0%	0	0.0%	0	0.0%	0	0.0%	0	0.0%	0
Base:		150		85		65		53		69		25
LOC Location:												
Stapleton Road	100.0%	150	100.0%	85	100.0%	65	100.0%	53	100.0%	69	100.0%	25
Base:		150		85		65		53		69		25

Column %ges.

	Total		Male		Female		18 - 34		35 - 54		55 +	
PC Postcode												
(Refused)	15.3%	23	15.3%	13	15.4%	10	15.1%	8	13.0%	9	16.0%	4
B16 2	0.0%	0	0.0%	0	0.0%	0	0.0%	0	0.0%	0	0.0%	0
B76 2	0.0%	0	0.0%	0	0.0%	0	0.0%	0	0.0%	0	0.0%	0
BA1	0.7%	1	1.2%	1	0.0%	0	0.0%	0	1.4%	1	0.0%	0
BA1 3	0.0%	0	0.0%	0	0.0%	0	0.0%	0	0.0%	0	0.0%	0
BA1 7	0.0%	0	0.0%	0	0.0%	0	0.0%	0	0.0%	0	0.0%	0
BA1 9	0.0%	0	0.0%	0	0.0%	0	0.0%	0	0.0%	0	0.0%	0
BA11 9	0.0%	0	0.0%	0	0.0%	0	0.0%	0	0.0%	0	0.0%	0
BA13 8	0.0%	0	0.0%	0	0.0%	0	0.0%	0	0.0%	0	0.0%	0
BA14 9	0.7%	1	0.0%	0	1.5%	1	0.0%	0	1.4%	1	0.0%	0
BA15 8	0.0%	0	0.0%	0	0.0%	0	0.0%	0	0.0%	0	0.0%	0
BA2 1	0.0%	0	0.0%	0	0.0%	0	0.0%	0	0.0%	0	0.0%	0
BA2 8	0.0%	0	0.0%	0	0.0%	0	0.0%	0	0.0%	0	0.0%	0
BA2 9	0.0%	0	0.0%	0	0.0%	0	0.0%	0	0.0%	0	0.0%	0
BA4 5	0.0%	0	0.0%	0	0.0%	0	0.0%	0	0.0%	0	0.0%	0
BA5	0.7%	1	1.2%	1	0.0%	0	0.0%	0	0.0%	0	4.0%	1
BA5 6	2.7%	4	3.5%	3	1.5%	1	5.7%	3	1.4%	1	0.0%	0
BA6 6	0.0%	0	0.0%	0	0.0%	0	0.0%	0	0.0%	0	0.0%	0
BA7 8	0.0%	0	0.0%	0	0.0%	0	0.0%	0	0.0%	0	0.0%	0
BA7 9	0.0%	0	0.0%	0	0.0%	0	0.0%	0	0.0%	0	0.0%	0
BB15 9	0.0%	0	0.0%	0	0.0%	0	0.0%	0	0.0%	0	0.0%	0
BC6 2	0.0%	0	0.0%	0	0.0%	0	0.0%	0	0.0%	0	0.0%	0
BC8	0.0%	0	0.0%	0	0.0%	0	0.0%	0	0.0%	0	0.0%	0
BC8 3	0.0%	0	0.0%	0	0.0%	0	0.0%	0	0.0%	0	0.0%	0
BC9 1	0.0%	0	0.0%	0	0.0%	0	0.0%	0	0.0%	0	0.0%	0
BN1 9	0.0%	0	0.0%	0	0.0%	0	0.0%	0	0.0%	0	0.0%	0
BS	0.0%	0	0.0%	0	0.0%	0	0.0%	0	0.0%	0	0.0%	0
BS 0	0.0%	0	0.0%	0	0.0%	0	0.0%	0	0.0%	0	0.0%	0
BS1	0.0%	0	0.0%	0	0.0%	0	0.0%	0	0.0%	0	0.0%	0
BS1 1	0.7%	1	1.2%	1	0.0%	0	1.9%	1	0.0%	0	0.0%	0
BS1 2	0.7%	1	1.2%	1	0.0%	0	1.9%	1	0.0%	0	0.0%	0
BS1 3	0.0%	0	0.0%	0	0.0%	0	0.0%	0	0.0%	0	0.0%	0
BS1 4	0.0%	0	0.0%	0	0.0%	0	0.0%	0	0.0%	0	0.0%	0
BS1 5	1.3%	2	2.4%	2	0.0%	0	3.8%	2	0.0%	0	0.0%	0
BS1 6	0.0%	0	0.0%	0	0.0%	0	0.0%	0	0.0%	0	0.0%	0
BS10	0.0%	0	0.0%	0	0.0%	0	0.0%	0	0.0%	0	0.0%	0
BS10 3	0.0%	0	0.0%	0	0.0%	0	0.0%	0	0.0%	0	0.0%	0
BS10 4	0.0%	0	0.0%	0	0.0%	0	0.0%	0	0.0%	0	0.0%	0
BS10 5	0.0%	0	0.0%	0	0.0%	0	0.0%	0	0.0%	0	0.0%	0
BS10 6	0.0%	0	0.0%	0	0.0%	0	0.0%	0	0.0%	0	0.0%	0
BS10 7	0.0%	0	0.0%	0	0.0%	0	0.0%	0	0.0%	0	0.0%	0
BS11	0.0%	0	0.0%	0	0.0%	0	0.0%	0	0.0%	0	0.0%	0
BS11 0	0.7%	1	1.2%	1	0.0%	0	0.0%	0	1.4%	1	0.0%	0
BS11 3	0.0%	0	0.0%	0	0.0%	0	0.0%	0	0.0%	0	0.0%	0
BS11 7	0.0%	0	0.0%	0	0.0%	0	0.0%	0	0.0%	0	0.0%	0
BS11 9	0.0%	0	0.0%	0	0.0%	0	0.0%	0	0.0%	0	0.0%	0
BS11 B	0.0%	0	0.0%	0	0.0%	0	0.0%	0	0.0%	0	0.0%	0
BS13	0.0%	0	0.0%	0	0.0%	0	0.0%	0	0.0%	0	0.0%	0
BS13 0	0.0%	0	0.0%	0	0.0%	0	0.0%	0	0.0%	0	0.0%	0
BS13 1	0.0%	0	0.0%	0	0.0%	0	0.0%	0	0.0%	0	0.0%	0
BS13 2	0.0%	0	0.0%	0	0.0%	0	0.0%	0	0.0%	0	0.0%	0
BS13 7	0.0%	0	0.0%	0	0.0%	0	0.0%	0	0.0%	0	0.0%	0
BS13 8	0.0%	0	0.0%	0	0.0%	0	0.0%	0	0.0%	0	0.0%	0
BS13 9	0.0%	0	0.0%	0	0.0%	0	0.0%	0	0.0%	0	0.0%	0
BS14 0	0.0%	0	0.0%	0	0.0%	0	0.0%	0	0.0%	0	0.0%	0
BS14 2	0.0%	0	0.0%	0	0.0%	0	0.0%	0	0.0%	0	0.0%	0
BS14 5	0.0%	0	0.0%	0	0.0%	0	0.0%	0	0.0%	0	0.0%	0
BS14 8	0.0%	0	0.0%	0	0.0%	0	0.0%	0	0.0%	0	0.0%	0
BS14 9	0.0%	0	0.0%	0	0.0%	0	0.0%	0	0.0%	0	0.0%	0
BS15	0.0%	0	0.0%	0	0.0%	0	0.0%	0	0.0%	0	0.0%	0
BS15 1	0.7%	1	1.2%	1	0.0%	0	0.0%	0	0.0%	0	4.0%	1
BS15 2	0.0%	0	0.0%	0	0.0%	0	0.0%	0	0.0%	0	0.0%	0
BS15 3	0.7%	1	1.2%	1	0.0%	0	0.0%	0	1.4%	1	0.0%	0
BS15 4	0.0%	0	0.0%	0	0.0%	0	0.0%	0	0.0%	0	0.0%	0
BS15 6	0.7%	1	1.2%	1	0.0%	0	0.0%	0	1.4%	1	0.0%	0
BS15 8	0.0%	0	0.0%	0	0.0%	0	0.0%	0	0.0%	0	0.0%	0
BS15 9	0.0%	0	0.0%	0	0.0%	0	0.0%	0	0.0%	0	0.0%	0
BS16	0.7%	1	1.2%	1	0.0%	0	1.9%	1	0.0%	0	0.0%	0
BS16 1	0.0%	0	0.0%	0	0.0%	0	0.0%	0	0.0%	0	0.0%	0
BS16 2	1.3%	2	1.2%	1	1.5%	1	3.8%	2	0.0%	0	0.0%	0
BS16 3	0.0%	0	0.0%	0	0.0%	0	0.0%	0	0.0%	0	0.0%	0
BS16 4	0.0%	0	0.0%	0	0.0%	0	0.0%	0	0.0%	0	0.0%	0

Column %ges.

	Total		Male		Female		18 - 34		35 - 54		55 +	
BS16 5	0.0%	0	0.0%	0	0.0%	0	0.0%	0	0.0%	0	0.0%	0
BS16 6	0.0%	0	0.0%	0	0.0%	0	0.0%	0	0.0%	0	0.0%	0
BS16 7	0.0%	0	0.0%	0	0.0%	0	0.0%	0	0.0%	0	0.0%	0
BS16 8	0.0%	0	0.0%	0	0.0%	0	0.0%	0	0.0%	0	0.0%	0
BS2	0.0%	0	0.0%	0	0.0%	0	0.0%	0	0.0%	0	0.0%	0
BS2 0	0.0%	0	0.0%	0	0.0%	0	0.0%	0	0.0%	0	0.0%	0
BS2 8	0.7%	1	1.2%	1	0.0%	0	1.9%	1	0.0%	0	0.0%	0
BS2 9	1.3%	2	2.4%	2	0.0%	0	0.0%	0	2.9%	2	0.0%	0
BS20 0	0.0%	0	0.0%	0	0.0%	0	0.0%	0	0.0%	0	0.0%	0
BS20 6	0.0%	0	0.0%	0	0.0%	0	0.0%	0	0.0%	0	0.0%	0
BS20 8	0.0%	0	0.0%	0	0.0%	0	0.0%	0	0.0%	0	0.0%	0
BS21 5	0.0%	0	0.0%	0	0.0%	0	0.0%	0	0.0%	0	0.0%	0
BS22 8	0.0%	0	0.0%	0	0.0%	0	0.0%	0	0.0%	0	0.0%	0
BS23	0.0%	0	0.0%	0	0.0%	0	0.0%	0	0.0%	0	0.0%	0
BS23 2	0.0%	0	0.0%	0	0.0%	0	0.0%	0	0.0%	0	0.0%	0
BS26 2	0.0%	0	0.0%	0	0.0%	0	0.0%	0	0.0%	0	0.0%	0
BS3	0.0%	0	0.0%	0	0.0%	0	0.0%	0	0.0%	0	0.0%	0
BS3 1	0.0%	0	0.0%	0	0.0%	0	0.0%	0	0.0%	0	0.0%	0
BS3 2	0.0%	0	0.0%	0	0.0%	0	0.0%	0	0.0%	0	0.0%	0
BS3 3	0.0%	0	0.0%	0	0.0%	0	0.0%	0	0.0%	0	0.0%	0
BS3 4	0.0%	0	0.0%	0	0.0%	0	0.0%	0	0.0%	0	0.0%	0
BS3 5	0.0%	0	0.0%	0	0.0%	0	0.0%	0	0.0%	0	0.0%	0
BS3 7	0.0%	0	0.0%	0	0.0%	0	0.0%	0	0.0%	0	0.0%	0
BS3 9	0.0%	0	0.0%	0	0.0%	0	0.0%	0	0.0%	0	0.0%	0
BS30 0	0.0%	0	0.0%	0	0.0%	0	0.0%	0	0.0%	0	0.0%	0
BS30 9	0.0%	0	0.0%	0	0.0%	0	0.0%	0	0.0%	0	0.0%	0
BS32 0	0.0%	0	0.0%	0	0.0%	0	0.0%	0	0.0%	0	0.0%	0
BS32 3	0.0%	0	0.0%	0	0.0%	0	0.0%	0	0.0%	0	0.0%	0
BS32 4	0.0%	0	0.0%	0	0.0%	0	0.0%	0	0.0%	0	0.0%	0
BS32 6	0.0%	0	0.0%	0	0.0%	0	0.0%	0	0.0%	0	0.0%	0
BS32 8	0.0%	0	0.0%	0	0.0%	0	0.0%	0	0.0%	0	0.0%	0
BS34 5	0.0%	0	0.0%	0	0.0%	0	0.0%	0	0.0%	0	0.0%	0
BS34 6	0.0%	0	0.0%	0	0.0%	0	0.0%	0	0.0%	0	0.0%	0
BS34 7	0.0%	0	0.0%	0	0.0%	0	0.0%	0	0.0%	0	0.0%	0
BS34 8	0.0%	0	0.0%	0	0.0%	0	0.0%	0	0.0%	0	0.0%	0
BS35 1	0.0%	0	0.0%	0	0.0%	0	0.0%	0	0.0%	0	0.0%	0
BS35 3	0.0%	0	0.0%	0	0.0%	0	0.0%	0	0.0%	0	0.0%	0
BS35 4	0.0%	0	0.0%	0	0.0%	0	0.0%	0	0.0%	0	0.0%	0
BS35 5	0.0%	0	0.0%	0	0.0%	0	0.0%	0	0.0%	0	0.0%	0
BS36 1	0.0%	0	0.0%	0	0.0%	0	0.0%	0	0.0%	0	0.0%	0
BS36 2	0.7%	1	1.2%	1	0.0%	0	0.0%	0	1.4%	1	0.0%	0
BS37 5	0.0%	0	0.0%	0	0.0%	0	0.0%	0	0.0%	0	0.0%	0
BS39 4	0.0%	0	0.0%	0	0.0%	0	0.0%	0	0.0%	0	0.0%	0
BS4	0.0%	0	0.0%	0	0.0%	0	0.0%	0	0.0%	0	0.0%	0
BS4 1	0.0%	0	0.0%	0	0.0%	0	0.0%	0	0.0%	0	0.0%	0
BS4 2	0.0%	0	0.0%	0	0.0%	0	0.0%	0	0.0%	0	0.0%	0
BS4 3	0.7%	1	1.2%	1	0.0%	0	0.0%	0	1.4%	1	0.0%	0
BS4 4	0.7%	1	1.2%	1	0.0%	0	1.9%	1	0.0%	0	0.0%	0
BS4 5	0.0%	0	0.0%	0	0.0%	0	0.0%	0	0.0%	0	0.0%	0
BS4 7	0.0%	0	0.0%	0	0.0%	0	0.0%	0	0.0%	0	0.0%	0
BS40 8	0.0%	0	0.0%	0	0.0%	0	0.0%	0	0.0%	0	0.0%	0
BS40 9	0.0%	0	0.0%	0	0.0%	0	0.0%	0	0.0%	0	0.0%	0
BS41 9	0.0%	0	0.0%	0	0.0%	0	0.0%	0	0.0%	0	0.0%	0
BS48 3	0.0%	0	0.0%	0	0.0%	0	0.0%	0	0.0%	0	0.0%	0
BS48 7	0.0%	0	0.0%	0	0.0%	0	0.0%	0	0.0%	0	0.0%	0
BS48 9	0.0%	0	0.0%	0	0.0%	0	0.0%	0	0.0%	0	0.0%	0
BS5	2.7%	4	1.2%	1	4.6%	3	1.9%	1	2.9%	2	4.0%	1
BS5 0	24.0%	36	25.9%	22	21.5%	14	18.9%	10	26.1%	18	32.0%	8
BS5 1	0.7%	1	1.2%	1	0.0%	0	1.9%	1	0.0%	0	0.0%	0
BS5 2	1.3%	2	2.4%	2	0.0%	0	0.0%	0	0.0%	0	8.0%	2
BS5 3	0.0%	0	0.0%	0	0.0%	0	0.0%	0	0.0%	0	0.0%	0
BS5 4	0.7%	1	1.2%	1	0.0%	0	0.0%	0	0.0%	0	0.0%	0
BS5 6	26.7%	40	17.6%	15	38.5%	25	24.5%	13	30.4%	21	24.0%	6
BS5 7	2.0%	3	1.2%	1	3.1%	2	0.0%	0	4.3%	3	0.0%	0
BS5 8	1.3%	2	0.0%	0	3.1%	2	1.9%	1	1.4%	1	0.0%	0
BS5 9	0.7%	1	1.2%	1	0.0%	0	1.9%	1	0.0%	0	0.0%	0
BS6	0.0%	0	0.0%	0	0.0%	0	0.0%	0	0.0%	0	0.0%	0
BS6 0	0.7%	1	0.0%	0	1.5%	1	1.9%	1	0.0%	0	0.0%	0
BS6 3	0.0%	0	0.0%	0	0.0%	0	0.0%	0	0.0%	0	0.0%	0
BS6 5	0.0%	0	0.0%	0	0.0%	0	0.0%	0	0.0%	0	0.0%	0
BS6 6	4.7%	7	3.5%	3	6.2%	4	1.9%	1	5.8%	4	8.0%	2
BS6 7	0.0%	0	0.0%	0	0.0%	0	0.0%	0	0.0%	0	0.0%	0
BS7	0.7%	1	1.2%	1	0.0%	0	1.9%	1	0.0%	0	0.0%	0
BS7 0	0.7%	1	1.2%	1	0.0%	0	0.0%	0	1.4%	1	0.0%	0

Column %ges.

	Total		Male		Female		18 - 34		35 - 54		55 +	
BS7 4	0.0%	0	0.0%	0	0.0%	0	0.0%	0	0.0%	0	0.0%	0
BS7 6	0.0%	0	0.0%	0	0.0%	0	0.0%	0	0.0%	0	0.0%	0
BS7 8	0.0%	0	0.0%	0	0.0%	0	0.0%	0	0.0%	0	0.0%	0
BS7 9	0.7%	1	0.0%	0	1.5%	1	1.9%	1	0.0%	0	0.0%	0
BS8	0.0%	0	0.0%	0	0.0%	0	0.0%	0	0.0%	0	0.0%	0
BS8 1	0.0%	0	0.0%	0	0.0%	0	0.0%	0	0.0%	0	0.0%	0
BS8 2	0.0%	0	0.0%	0	0.0%	0	0.0%	0	0.0%	0	0.0%	0
BS8 3	0.0%	0	0.0%	0	0.0%	0	0.0%	0	0.0%	0	0.0%	0
BS8 4	0.0%	0	0.0%	0	0.0%	0	0.0%	0	0.0%	0	0.0%	0
BS8 7	0.0%	0	0.0%	0	0.0%	0	0.0%	0	0.0%	0	0.0%	0
BS9	0.0%	0	0.0%	0	0.0%	0	0.0%	0	0.0%	0	0.0%	0
BS9 0	0.0%	0	0.0%	0	0.0%	0	0.0%	0	0.0%	0	0.0%	0
BS9 1	0.0%	0	0.0%	0	0.0%	0	0.0%	0	0.0%	0	0.0%	0
BS9 2	0.0%	0	0.0%	0	0.0%	0	0.0%	0	0.0%	0	0.0%	0
BS9 3	0.0%	0	0.0%	0	0.0%	0	0.0%	0	0.0%	0	0.0%	0
BS9 4	0.0%	0	0.0%	0	0.0%	0	0.0%	0	0.0%	0	0.0%	0
BS9 5	0.0%	0	0.0%	0	0.0%	0	0.0%	0	0.0%	0	0.0%	0
BS9 6	0.0%	0	0.0%	0	0.0%	0	0.0%	0	0.0%	0	0.0%	0
BS9 7	0.0%	0	0.0%	0	0.0%	0	0.0%	0	0.0%	0	0.0%	0
CB2 8	0.0%	0	0.0%	0	0.0%	0	0.0%	0	0.0%	0	0.0%	0
CF22 7	0.7%	1	1.2%	1	0.0%	0	1.9%	1	0.0%	0	0.0%	0
CF83 1	0.0%	0	0.0%	0	0.0%	0	0.0%	0	0.0%	0	0.0%	0
DE55	0.0%	0	0.0%	0	0.0%	0	0.0%	0	0.0%	0	0.0%	0
DN35 8	0.0%	0	0.0%	0	0.0%	0	0.0%	0	0.0%	0	0.0%	0
EX8 5	0.0%	0	0.0%	0	0.0%	0	0.0%	0	0.0%	0	0.0%	0
G12 5	0.0%	0	0.0%	0	0.0%	0	0.0%	0	0.0%	0	0.0%	0
G24 4	0.0%	0	0.0%	0	0.0%	0	0.0%	0	0.0%	0	0.0%	0
GL12 7	0.0%	0	0.0%	0	0.0%	0	0.0%	0	0.0%	0	0.0%	0
GL20 6	0.0%	0	0.0%	0	0.0%	0	0.0%	0	0.0%	0	0.0%	0
GL53 7	0.0%	0	0.0%	0	0.0%	0	0.0%	0	0.0%	0	0.0%	0
GL7	0.0%	0	0.0%	0	0.0%	0	0.0%	0	0.0%	0	0.0%	0
JE2 4	0.0%	0	0.0%	0	0.0%	0	0.0%	0	0.0%	0	0.0%	0
LL63 5	0.0%	0	0.0%	0	0.0%	0	0.0%	0	0.0%	0	0.0%	0
ML12 6	0.0%	0	0.0%	0	0.0%	0	0.0%	0	0.0%	0	0.0%	0
PL3 6	0.0%	0	0.0%	0	0.0%	0	0.0%	0	0.0%	0	0.0%	0
PR3	0.0%	0	0.0%	0	0.0%	0	0.0%	0	0.0%	0	0.0%	0
RG27 9	0.0%	0	0.0%	0	0.0%	0	0.0%	0	0.0%	0	0.0%	0
S3 5	0.0%	0	0.0%	0	0.0%	0	0.0%	0	0.0%	0	0.0%	0
SA46 0	0.0%	0	0.0%	0	0.0%	0	0.0%	0	0.0%	0	0.0%	0
SE21	0.0%	0	0.0%	0	0.0%	0	0.0%	0	0.0%	0	0.0%	0
SK6 8	0.0%	0	0.0%	0	0.0%	0	0.0%	0	0.0%	0	0.0%	0
SW19	0.7%	1	1.2%	1	0.0%	0	1.9%	1	0.0%	0	0.0%	0
TN1 2	0.0%	0	0.0%	0	0.0%	0	0.0%	0	0.0%	0	0.0%	0
WR10 3	0.0%	0	0.0%	0	0.0%	0	0.0%	0	0.0%	0	0.0%	0
Base:		150		85		65		53		69		25

Column %ges.

Appendix 14:

Data Tabulations

By Symes

	Total		Male		Female		18 - 34		35 - 54		55 +	
Q01 What is the main purpose of your visit to [xxxx] centre today?.												
Visiting the shops	93.3%	70	95.2%	20	92.6%	50	83.3%	15	95.5%	21	97.1%	34
Visiting pub / café / restaurant	1.3%	1	0.0%	0	1.9%	1	0.0%	0	4.5%	1	0.0%	0
Visiting bank or other services (hairdresser, post office, solicitor etc.)	1.3%	1	0.0%	0	1.9%	1	0.0%	0	0.0%	0	2.9%	1
Work here	1.3%	1	4.8%	1	0.0%	0	5.6%	1	0.0%	0	0.0%	0
Walking / running through / walking dog	1.3%	1	0.0%	0	1.9%	1	5.6%	1	0.0%	0	0.0%	0
Meeting friends / family	1.3%	1	0.0%	0	1.9%	1	5.6%	1	0.0%	0	0.0%	0
Base:		75		21		54		18		22		35
Q02 What else, if anything, will you be doing in [xxxx] centre today? [MR]												
Visiting pub / café / restaurant	2.7%	2	4.8%	1	1.9%	1	5.6%	1	0.0%	0	2.9%	1
Visiting the shops	2.7%	2	4.8%	1	1.9%	1	11.1%	2	0.0%	0	0.0%	0
Walking / running through / walking dog	1.3%	1	0.0%	0	1.9%	1	0.0%	0	0.0%	0	2.9%	1
Work here	1.3%	1	0.0%	0	1.9%	1	5.6%	1	0.0%	0	0.0%	0
Browsing	1.3%	1	0.0%	0	1.9%	1	5.6%	1	0.0%	0	0.0%	0
Nothing else	90.7%	68	90.5%	19	90.7%	49	72.2%	13	100.0%	22	94.3%	33
Base:		75		21		54		18		22		35
Q02X Q01/2 Any mention [MR]												
Visiting the shops	96.0%	72	100.0%	21	94.4%	51	94.4%	17	95.5%	21	97.1%	34
Visiting pub / café / restaurant	4.0%	3	4.8%	1	3.7%	2	5.6%	1	4.5%	1	2.9%	1
Walking / running through / walking dog	2.7%	2	0.0%	0	3.7%	2	5.6%	1	0.0%	0	2.9%	1
Work here	2.7%	2	4.8%	1	1.9%	1	11.1%	2	0.0%	0	0.0%	0
Browsing	1.3%	1	0.0%	0	1.9%	1	5.6%	1	0.0%	0	0.0%	0
Visiting bank or other services (hairdresser, post office, solicitor etc.)	1.3%	1	0.0%	0	1.9%	1	0.0%	0	0.0%	0	2.9%	1
Meeting friends / family	1.3%	1	0.0%	0	1.9%	1	5.6%	1	0.0%	0	0.0%	0
Base:		75		21		54		18		22		35
Mean Score (Hours)												
Q03 How long will you spend in [xxxx] centre today?												
Less than one hour	89.3%	67	95.2%	20	87.0%	47	77.8%	14	95.5%	21	91.4%	32
1-2 hours	8.0%	6	0.0%	0	11.1%	6	11.1%	2	4.5%	1	8.6%	3
2-4 hours	0.0%	0	0.0%	0	0.0%	0	0.0%	0	0.0%	0	0.0%	0
4-6 hours	0.0%	0	0.0%	0	0.0%	0	0.0%	0	0.0%	0	0.0%	0
Over 6 hours	2.7%	2	4.8%	1	1.9%	1	11.1%	2	0.0%	0	0.0%	0
Mean:		*0.78*		*0.86*		*0.75*		*1.44*		*0.55*		*0.59*
Base:		75		21		54		18		22		35
Mean Score (Visits per week)												
Q04 How often do you visit [xxxx] centre?												
More than once a week	76.0%	57	76.2%	16	75.9%	41	72.2%	13	72.7%	16	80.0%	28
Once a week	12.0%	9	14.3%	3	11.1%	6	16.7%	3	18.2%	4	5.7%	2
Once every 2-3 weeks	2.7%	2	0.0%	0	3.7%	2	0.0%	0	4.5%	1	2.9%	1
Monthly	5.3%	4	4.8%	1	5.6%	3	5.6%	1	4.5%	1	5.7%	2
Less often / not regularly	1.3%	1	0.0%	0	1.9%	1	0.0%	0	0.0%	0	2.9%	1
First visit today	2.7%	2	4.8%	1	1.9%	1	5.6%	1	0.0%	0	2.9%	1
Mean:		*2.81*		*2.83*		*2.81*		*2.72*		*2.76*		*2.89*
Base:		75		21		54		18		22		35

Column %ges.

	Total		Male		Female		18 - 34		35 - 54		55 +	
Q05 How did you travel here today?												
Car / Van (as driver)	48.0%	36	47.6%	10	48.1%	26	38.9%	7	54.5%	12	48.6%	17
Walk	41.3%	31	33.3%	7	44.4%	24	44.4%	8	40.9%	9	40.0%	14
Bus	6.7%	5	4.8%	1	7.4%	4	5.6%	1	4.5%	1	8.6%	3
Motorbike	2.7%	2	9.5%	2	0.0%	0	5.6%	1	0.0%	0	2.9%	1
Car / Van (as passenger)	1.3%	1	4.8%	1	0.0%	0	5.6%	1	0.0%	0	0.0%	0
Base:		75		21		54		18		22		35
Q06 Where did you park today? *Those who said car at Q.5*												
Car Park (private, e.g. at food store)	75.7%	28	54.5%	6	84.6%	22	75.0%	6	83.3%	10	70.6%	12
Car Park (public)	16.2%	6	27.3%	3	11.5%	3	12.5%	1	8.3%	1	23.5%	4
On-street	5.4%	2	9.1%	1	3.8%	1	0.0%	0	8.3%	1	5.9%	1
Dropped off	2.7%	1	9.1%	1	0.0%	0	12.5%	1	0.0%	0	0.0%	0
Base:		37		11		26		8		12		17
Q07 What do you currently like about [xxxx] centre? [MR]												
Convenient to home	32.0%	24	38.1%	8	29.6%	16	22.2%	4	27.3%	6	40.0%	14
Quality of shops or markets	14.7%	11	9.5%	2	16.7%	9	11.1%	2	18.2%	4	14.3%	5
Habit / always used it / familiar	14.7%	11	9.5%	2	16.7%	9	5.6%	1	4.5%	1	25.7%	9
Range of shops or markets	12.0%	9	14.3%	3	11.1%	6	16.7%	3	13.6%	3	8.6%	3
Atmosphere / Ambiance / community / friendly people	8.0%	6	9.5%	2	7.4%	4	5.6%	1	4.5%	1	11.4%	4
It is easy to get to by bus	2.7%	2	4.8%	1	1.9%	1	0.0%	0	0.0%	0	5.7%	2
Convenient to work	2.7%	2	9.5%	2	0.0%	0	11.1%	2	0.0%	0	0.0%	0
Good / cheap parking	2.7%	2	4.8%	1	1.9%	1	5.6%	1	4.5%	1	0.0%	0
Cleanliness of the centre	1.3%	1	0.0%	0	1.9%	1	5.6%	1	0.0%	0	0.0%	0
Parks or open spaces	1.3%	1	0.0%	0	1.9%	1	0.0%	0	0.0%	0	2.9%	1
Has everything required	1.3%	1	4.8%	1	0.0%	0	0.0%	0	4.5%	1	0.0%	0
Appearance or character of the centre	1.3%	1	0.0%	0	1.9%	1	5.6%	1	0.0%	0	0.0%	0
Family / friends in area	1.3%	1	0.0%	0	1.9%	1	5.6%	1	0.0%	0	0.0%	0
Range or quality of services (e.g. banks, hairdressers etc.)	1.3%	1	0.0%	0	1.9%	1	0.0%	0	0.0%	0	2.9%	1
(Nothing)	32.0%	24	42.9%	9	27.8%	15	22.2%	4	36.4%	8	34.3%	12
(Don't know)	2.7%	2	4.8%	1	1.9%	1	5.6%	1	4.5%	1	0.0%	0
Base:		75		21		54		18		22		35
Q08 What do you currently dislike about [xxxx] centre? [MR]												
Antisocial behaviour / crime	40.0%	30	33.3%	7	42.6%	23	44.4%	8	45.5%	10	34.3%	12
People drinking on street / drug users	13.3%	10	9.5%	2	14.8%	8	11.1%	2	4.5%	1	20.0%	7
Poor quality of shops	8.0%	6	9.5%	2	7.4%	4	5.6%	1	9.1%	2	8.6%	3
Safety of the centre	6.7%	5	0.0%	0	9.3%	5	11.1%	2	4.5%	1	5.7%	2
Poor range of shops	6.7%	5	9.5%	2	5.6%	3	5.6%	1	9.1%	2	5.7%	2
Cleanliness of the centre	5.3%	4	9.5%	2	3.7%	2	5.6%	1	0.0%	0	8.6%	3
Appearance or character of the centre / Too many empty shops	5.3%	4	4.8%	1	5.6%	3	0.0%	0	9.1%	2	5.7%	2
Poor range of leisure facilities (e.g. cinema, theatre etc.)	4.0%	3	0.0%	0	5.6%	3	0.0%	0	4.5%	1	5.7%	2
Poor range or quality places to eat	2.7%	2	4.8%	1	1.9%	1	0.0%	0	0.0%	0	5.7%	2
It is difficult to get to by bus	1.3%	1	4.8%	1	0.0%	0	0.0%	0	0.0%	0	2.9%	1
Poor range or quality of services (e.g. banks, hairdressers etc.)	1.3%	1	0.0%	0	1.9%	1	0.0%	0	0.0%	0	2.9%	1
Parks or open spaces	1.3%	1	0.0%	0	1.9%	1	5.6%	1	0.0%	0	0.0%	0
(Nothing)	33.3%	25	33.3%	7	33.3%	18	44.4%	8	31.8%	7	28.6%	10
(Don't know)	1.3%	1	0.0%	0	1.9%	1	0.0%	0	0.0%	0	2.9%	1
Base:		75		21		54		18		22		35

Column %ges.

	Total		Male		Female		18 - 34		35 - 54		55 +	

Q09 How do you think [xxxx] centre should be improved? [MR]

Address anitsocial behaviour / crime /alcohol / drug problem	33.3%	25	23.8%	5	37.0%	20	33.3%	6	36.4%	8	31.4%	11
Different or better shops or markets	13.3%	10	14.3%	3	13.0%	7	0.0%	0	22.7%	5	14.3%	5
Improve quality or cleanliness of public spaces	12.0%	9	14.3%	3	11.1%	6	22.2%	4	4.5%	1	11.4%	4
Different or better leisure facilities	9.3%	7	9.5%	2	9.3%	5	0.0%	0	13.6%	3	11.4%	4
Different or better service facilities	5.3%	4	0.0%	0	7.4%	4	0.0%	0	4.5%	1	8.6%	3
More or better parking, transport or cycle facilities	4.0%	3	4.8%	1	3.7%	2	0.0%	0	0.0%	0	8.6%	3
Different or better places to eat or drink	4.0%	3	9.5%	2	1.9%	1	0.0%	0	9.1%	2	2.9%	1
General upkeep /refurbishment / modernise	2.7%	2	4.8%	1	1.9%	1	0.0%	0	0.0%	0	5.7%	2
Pedestrian areas / crossings	1.3%	1	0.0%	0	1.9%	1	0.0%	0	0.0%	0	2.9%	1
(Nothing in particular)	24.0%	18	28.6%	6	22.2%	12	38.9%	7	22.7%	5	17.1%	6
(Don't know)	2.7%	2	0.0%	0	3.7%	2	5.6%	1	0.0%	0	2.9%	1
Base:		75		21		54		18		22		35

Q10 What kind of changes would you like to see to shops or markets? [MR]
Those who said Different or Better Shops or Markets at Q09

More or new independent shops	50.0%	5	0.0%	0	71.4%	5	0.0%	0	40.0%	2	60.0%	3
Better quality shops	20.0%	2	33.3%	1	14.3%	1	0.0%	0	40.0%	2	0.0%	0
Larger shops	10.0%	1	33.3%	1	0.0%	0	0.0%	0	0.0%	0	20.0%	1
More or new national retailers	10.0%	1	33.3%	1	0.0%	0	0.0%	0	0.0%	0	20.0%	1
More shops selling specialist goods	10.0%	1	0.0%	0	14.3%	1	0.0%	0	0.0%	0	20.0%	1
(Don't know)	10.0%	1	33.3%	1	0.0%	0	0.0%	0	20.0%	1	0.0%	0
Base:		10		3		7		0		5		5

Q11 What kind of changes would you like to see to places to eat or drink? [MR]
Those who said Different or Better Places to Eat or Drink at Q09

Better range of restaurants or cafes	66.7%	2	100.0%	2	0.0%	0	0.0%	0	50.0%	1	100.0%	1
More independent restaurants or cafes	33.3%	1	0.0%	0	100.0%	1	0.0%	0	50.0%	1	0.0%	0
Base:		3		2		1		0		2		1

Q12 What kind of changes would you like to see to leisure facilities? [MR]
Those who said Different or Better Leisure Facilities at Q09

More or better entertainment for children / families	71.4%	5	100.0%	2	60.0%	3	0.0%	0	100.0%	3	50.0%	2
More or better gym and fitness facilities	14.3%	1	0.0%	0	20.0%	1	0.0%	0	33.3%	1	0.0%	0
More or better sports facilities	14.3%	1	0.0%	0	20.0%	1	0.0%	0	33.3%	1	0.0%	0
(Don't know)	28.6%	2	0.0%	0	40.0%	2	0.0%	0	0.0%	0	50.0%	2
Base:		7		2		5		0		3		4

Q13 What kind of changes would you like to see to service facilities? [MR]
Those who said Different or Service Facilties at Q09

More or better banking / financial services	50.0%	2	0.0%	0	50.0%	2	0.0%	0	0.0%	0	66.7%	2
(Don't know)	50.0%	2	0.0%	0	50.0%	2	0.0%	0	100.0%	1	33.3%	1
Base:		4		0		4		0		1		3

Column %ges.

	Total		Male		Female		18 - 34		35 - 54		55 +	
Q15 What kind of changes would you like to see to transport or cycle facilities? [MR] *Those who said Different or Better Parking, Transport or Cycle Facilties at Q09*												
More frequent bus services	66.7%	2	100.0%	1	50.0%	1	0.0%	0	0.0%	0	66.7%	2
(Don't know)	33.3%	1	0.0%	0	50.0%	1	0.0%	0	0.0%	0	33.3%	1
Base:		3		1		2		0		0		3
Q16 What kind of changes would you like to see to improve quality or cleanliness of public spaces? [MR] *Those who said Improved Quality or Cleanliness of Public Spaces at Q09*												
Cleaner streets or parks	33.3%	3	33.3%	1	33.3%	2	50.0%	2	0.0%	0	25.0%	1
Larger police presence	22.2%	2	0.0%	0	33.3%	2	0.0%	0	100.0%	1	25.0%	1
More or better play facilities	11.1%	1	33.3%	1	0.0%	0	0.0%	0	0.0%	0	25.0%	1
(Don't know)	33.3%	3	33.3%	1	33.3%	2	50.0%	2	0.0%	0	25.0%	1
Base:		9		3		6		4		1		4
Q17 What one thing does [xxxx] centre do better than other places that you visit?												
Shopping	12.0%	9	0.0%	0	16.7%	9	11.1%	2	18.2%	4	8.6%	3
Community facilities	9.3%	7	14.3%	3	7.4%	4	0.0%	0	9.1%	2	14.3%	5
Entertainment facilities (e.g. theatre)	1.3%	1	4.8%	1	0.0%	0	5.6%	1	0.0%	0	0.0%	0
Parks and greenery	1.3%	1	0.0%	0	1.9%	1	0.0%	0	0.0%	0	2.9%	1
Nothing in particular	76.0%	57	81.0%	17	74.1%	40	83.3%	15	72.7%	16	74.3%	26
Base:		75		21		54		18		22		35
AGE Age Group												
18 - 24 years	8.0%	6	14.3%	3	5.6%	3	33.3%	6	0.0%	0	0.0%	0
25 - 34 years	16.0%	12	19.0%	4	14.8%	8	66.7%	12	0.0%	0	0.0%	0
35 - 44 years	12.0%	9	4.8%	1	14.8%	8	0.0%	0	40.9%	9	0.0%	0
45 - 54 years	17.3%	13	14.3%	3	18.5%	10	0.0%	0	59.1%	13	0.0%	0
55 - 64 years	20.0%	15	23.8%	5	18.5%	10	0.0%	0	0.0%	0	42.9%	15
65 + years	26.7%	20	23.8%	5	27.8%	15	0.0%	0	0.0%	0	57.1%	20
Base:		75		21		54		18		22		35
Q18 Do you consider yourself to be a disabled person ?												
Yes	14.7%	11	19.0%	4	13.0%	7	5.6%	1	18.2%	4	17.1%	6
No	85.3%	64	81.0%	17	87.0%	47	94.4%	17	81.8%	18	82.9%	29
Base:		75		21		54		18		22		35
Q19 What is your sex ?												
Male	28.0%	21	100.0%	21	0.0%	0	38.9%	7	18.2%	4	28.6%	10
Female	72.0%	54	0.0%	0	100.0%	54	61.1%	11	81.8%	18	71.4%	25
Base:		75		21		54		18		22		35
Q20 What is your ethnic group ?												
White British	94.7%	71	100.0%	21	92.6%	50	94.4%	17	86.4%	19	100.0%	35
White Irish	0.0%	0	0.0%	0	0.0%	0	0.0%	0	0.0%	0	0.0%	0
White Other	1.3%	1	0.0%	0	1.9%	1	0.0%	0	4.5%	1	0.0%	0
Black /African / Caribbean / Black British	1.3%	1	0.0%	0	1.9%	1	5.6%	1	0.0%	0	0.0%	0
Asian / Asian British	1.3%	1	0.0%	0	1.9%	1	0.0%	0	4.5%	1	0.0%	0
Mixed / Multi-ethnic group	0.0%	0	0.0%	0	0.0%	0	0.0%	0	0.0%	0	0.0%	0
Gypsy / Roma / Irish Traveller	0.0%	0	0.0%	0	0.0%	0	0.0%	0	0.0%	0	0.0%	0
Arab	0.0%	0	0.0%	0	0.0%	0	0.0%	0	0.0%	0	0.0%	0
(Prefer not to say)	1.3%	1	0.0%	0	1.9%	1	0.0%	0	4.5%	1	0.0%	0
Base:		75		21		54		18		22		35

Column %ges.

	Total		Male		Female		18 - 34		35 - 54		55 +	
Q21 What is your religion / faith ?												
No Religion	45.3%	34	57.1%	12	40.7%	22	66.7%	12	36.4%	8	40.0%	14
Buddhist	0.0%	0	0.0%	0	0.0%	0	0.0%	0	0.0%	0	0.0%	0
Christian	50.7%	38	33.3%	7	57.4%	31	33.3%	6	50.0%	11	60.0%	21
Hindu	1.3%	1	0.0%	0	1.9%	1	0.0%	0	4.5%	1	0.0%	0
Jewish	1.3%	1	4.8%	1	0.0%	0	0.0%	0	4.5%	1	0.0%	0
Muslim	0.0%	0	0.0%	0	0.0%	0	0.0%	0	0.0%	0	0.0%	0
Pagan	0.0%	0	0.0%	0	0.0%	0	0.0%	0	0.0%	0	0.0%	0
Sikh	0.0%	0	0.0%	0	0.0%	0	0.0%	0	0.0%	0	0.0%	0
Spiritual	0.0%	0	0.0%	0	0.0%	0	0.0%	0	0.0%	0	0.0%	0
Sufism	0.0%	0	0.0%	0	0.0%	0	0.0%	0	0.0%	0	0.0%	0
Druidry	0.0%	0	0.0%	0	0.0%	0	0.0%	0	0.0%	0	0.0%	0
(Prefer not to say)	1.3%	1	4.8%	1	0.0%	0	0.0%	0	4.5%	1	0.0%	0
Base:		75		21		54		18		22		35
DAY Day:												
Monday	2.7%	2	0.0%	0	3.7%	2	0.0%	0	4.5%	1	2.9%	1
Tuesday	33.3%	25	47.6%	10	27.8%	15	38.9%	7	27.3%	6	34.3%	12
Wednesday	29.3%	22	28.6%	6	29.6%	16	38.9%	7	27.3%	6	25.7%	9
Thursday	1.3%	1	4.8%	1	0.0%	0	0.0%	0	0.0%	0	2.9%	1
Friday	33.3%	25	19.0%	4	38.9%	21	22.2%	4	40.9%	9	34.3%	12
Saturday	0.0%	0	0.0%	0	0.0%	0	0.0%	0	0.0%	0	0.0%	0
Base:		75		21		54		18		22		35
LOC Location:												
Symes	100.0%	75	100.0%	21	100.0%	54	100.0%	18	100.0%	22	100.0%	35
Base:		75		21		54		18		22		35

Column %ges.

	Total		Male		Female		18 - 34		35 - 54		55 +	
PC Postcode												
(Refused)	6.7%	5	19.0%	4	1.9%	1	5.6%	1	9.1%	2	5.7%	2
B16 2	0.0%	0	0.0%	0	0.0%	0	0.0%	0	0.0%	0	0.0%	0
B76 2	0.0%	0	0.0%	0	0.0%	0	0.0%	0	0.0%	0	0.0%	0
BA1	0.0%	0	0.0%	0	0.0%	0	0.0%	0	0.0%	0	0.0%	0
BA1 3	0.0%	0	0.0%	0	0.0%	0	0.0%	0	0.0%	0	0.0%	0
BA1 7	0.0%	0	0.0%	0	0.0%	0	0.0%	0	0.0%	0	0.0%	0
BA1 9	0.0%	0	0.0%	0	0.0%	0	0.0%	0	0.0%	0	0.0%	0
BA11 9	0.0%	0	0.0%	0	0.0%	0	0.0%	0	0.0%	0	0.0%	0
BA13 8	0.0%	0	0.0%	0	0.0%	0	0.0%	0	0.0%	0	0.0%	0
BA14 9	0.0%	0	0.0%	0	0.0%	0	0.0%	0	0.0%	0	0.0%	0
BA15 8	0.0%	0	0.0%	0	0.0%	0	0.0%	0	0.0%	0	0.0%	0
BA2 1	0.0%	0	0.0%	0	0.0%	0	0.0%	0	0.0%	0	0.0%	0
BA2 8	0.0%	0	0.0%	0	0.0%	0	0.0%	0	0.0%	0	0.0%	0
BA2 9	0.0%	0	0.0%	0	0.0%	0	0.0%	0	0.0%	0	0.0%	0
BA4 5	0.0%	0	0.0%	0	0.0%	0	0.0%	0	0.0%	0	0.0%	0
BA5	0.0%	0	0.0%	0	0.0%	0	0.0%	0	0.0%	0	0.0%	0
BA5 6	0.0%	0	0.0%	0	0.0%	0	0.0%	0	0.0%	0	0.0%	0
BA6 6	0.0%	0	0.0%	0	0.0%	0	0.0%	0	0.0%	0	0.0%	0
BA7 8	0.0%	0	0.0%	0	0.0%	0	0.0%	0	0.0%	0	0.0%	0
BA7 9	0.0%	0	0.0%	0	0.0%	0	0.0%	0	0.0%	0	0.0%	0
BB15 9	0.0%	0	0.0%	0	0.0%	0	0.0%	0	0.0%	0	0.0%	0
BC6 2	0.0%	0	0.0%	0	0.0%	0	0.0%	0	0.0%	0	0.0%	0
BC8	0.0%	0	0.0%	0	0.0%	0	0.0%	0	0.0%	0	0.0%	0
BC8 3	0.0%	0	0.0%	0	0.0%	0	0.0%	0	0.0%	0	0.0%	0
BC9 1	0.0%	0	0.0%	0	0.0%	0	0.0%	0	0.0%	0	0.0%	0
BN1 9	0.0%	0	0.0%	0	0.0%	0	0.0%	0	0.0%	0	0.0%	0
BS	0.0%	0	0.0%	0	0.0%	0	0.0%	0	0.0%	0	0.0%	0
BS 0	0.0%	0	0.0%	0	0.0%	0	0.0%	0	0.0%	0	0.0%	0
BS1	0.0%	0	0.0%	0	0.0%	0	0.0%	0	0.0%	0	0.0%	0
BS1 1	0.0%	0	0.0%	0	0.0%	0	0.0%	0	0.0%	0	0.0%	0
BS1 2	0.0%	0	0.0%	0	0.0%	0	0.0%	0	0.0%	0	0.0%	0
BS1 3	0.0%	0	0.0%	0	0.0%	0	0.0%	0	0.0%	0	0.0%	0
BS1 4	0.0%	0	0.0%	0	0.0%	0	0.0%	0	0.0%	0	0.0%	0
BS1 5	0.0%	0	0.0%	0	0.0%	0	0.0%	0	0.0%	0	0.0%	0
BS1 6	0.0%	0	0.0%	0	0.0%	0	0.0%	0	0.0%	0	0.0%	0
BS10	0.0%	0	0.0%	0	0.0%	0	0.0%	0	0.0%	0	0.0%	0
BS10 3	0.0%	0	0.0%	0	0.0%	0	0.0%	0	0.0%	0	0.0%	0
BS10 4	0.0%	0	0.0%	0	0.0%	0	0.0%	0	0.0%	0	0.0%	0
BS10 5	0.0%	0	0.0%	0	0.0%	0	0.0%	0	0.0%	0	0.0%	0
BS10 6	0.0%	0	0.0%	0	0.0%	0	0.0%	0	0.0%	0	0.0%	0
BS10 7	0.0%	0	0.0%	0	0.0%	0	0.0%	0	0.0%	0	0.0%	0
BS11	0.0%	0	0.0%	0	0.0%	0	0.0%	0	0.0%	0	0.0%	0
BS11 0	0.0%	0	0.0%	0	0.0%	0	0.0%	0	0.0%	0	0.0%	0
BS11 3	0.0%	0	0.0%	0	0.0%	0	0.0%	0	0.0%	0	0.0%	0
BS11 7	0.0%	0	0.0%	0	0.0%	0	0.0%	0	0.0%	0	0.0%	0
BS11 9	0.0%	0	0.0%	0	0.0%	0	0.0%	0	0.0%	0	0.0%	0
BS11 B	0.0%	0	0.0%	0	0.0%	0	0.0%	0	0.0%	0	0.0%	0
BS13	2.7%	2	0.0%	0	3.7%	2	5.6%	1	0.0%	0	2.9%	1
BS13 0	44.0%	33	33.3%	7	48.1%	26	33.3%	6	45.5%	10	48.6%	17
BS13 1	1.3%	1	0.0%	0	1.9%	1	0.0%	0	4.5%	1	0.0%	0
BS13 2	1.3%	1	0.0%	0	1.9%	1	0.0%	0	4.5%	1	0.0%	0
BS13 7	0.0%	0	0.0%	0	0.0%	0	0.0%	0	0.0%	0	0.0%	0
BS13 8	12.0%	9	9.5%	2	13.0%	7	11.1%	2	18.2%	4	8.6%	3
BS13 9	4.0%	3	4.8%	1	3.7%	2	0.0%	0	9.1%	2	2.9%	1
BS14 0	6.7%	5	9.5%	2	5.6%	3	5.6%	1	0.0%	0	11.4%	4
BS14 2	1.3%	1	0.0%	0	1.9%	1	5.6%	1	0.0%	0	0.0%	0
BS14 5	0.0%	0	0.0%	0	0.0%	0	0.0%	0	0.0%	0	0.0%	0
BS14 8	1.3%	1	0.0%	0	1.9%	1	5.6%	1	0.0%	0	0.0%	0
BS14 9	4.0%	3	0.0%	0	5.6%	3	0.0%	0	0.0%	0	8.6%	3
BS15	0.0%	0	0.0%	0	0.0%	0	0.0%	0	0.0%	0	0.0%	0
BS15 1	0.0%	0	0.0%	0	0.0%	0	0.0%	0	0.0%	0	0.0%	0
BS15 2	0.0%	0	0.0%	0	0.0%	0	0.0%	0	0.0%	0	0.0%	0
BS15 3	0.0%	0	0.0%	0	0.0%	0	0.0%	0	0.0%	0	0.0%	0
BS15 4	0.0%	0	0.0%	0	0.0%	0	0.0%	0	0.0%	0	0.0%	0
BS15 6	0.0%	0	0.0%	0	0.0%	0	0.0%	0	0.0%	0	0.0%	0
BS15 8	0.0%	0	0.0%	0	0.0%	0	0.0%	0	0.0%	0	0.0%	0
BS15 9	0.0%	0	0.0%	0	0.0%	0	0.0%	0	0.0%	0	0.0%	0
BS16	0.0%	0	0.0%	0	0.0%	0	0.0%	0	0.0%	0	0.0%	0
BS16 1	0.0%	0	0.0%	0	0.0%	0	0.0%	0	0.0%	0	0.0%	0
BS16 2	0.0%	0	0.0%	0	0.0%	0	0.0%	0	0.0%	0	0.0%	0
BS16 3	0.0%	0	0.0%	0	0.0%	0	0.0%	0	0.0%	0	0.0%	0
BS16 4	1.3%	1	0.0%	0	1.9%	1	5.6%	1	0.0%	0	0.0%	0

Column %ges.

	Total		Male		Female		18 - 34		35 - 54		55 +	
BS16 5	0.0%	0	0.0%	0	0.0%	0	0.0%	0	0.0%	0	0.0%	0
BS16 6	0.0%	0	0.0%	0	0.0%	0	0.0%	0	0.0%	0	0.0%	0
BS16 7	0.0%	0	0.0%	0	0.0%	0	0.0%	0	0.0%	0	0.0%	0
BS16 8	0.0%	0	0.0%	0	0.0%	0	0.0%	0	0.0%	0	0.0%	0
BS2	0.0%	0	0.0%	0	0.0%	0	0.0%	0	0.0%	0	0.0%	0
BS2 0	0.0%	0	0.0%	0	0.0%	0	0.0%	0	0.0%	0	0.0%	0
BS2 8	0.0%	0	0.0%	0	0.0%	0	0.0%	0	0.0%	0	0.0%	0
BS2 9	0.0%	0	0.0%	0	0.0%	0	0.0%	0	0.0%	0	0.0%	0
BS20 0	0.0%	0	0.0%	0	0.0%	0	0.0%	0	0.0%	0	0.0%	0
BS20 6	0.0%	0	0.0%	0	0.0%	0	0.0%	0	0.0%	0	0.0%	0
BS20 8	0.0%	0	0.0%	0	0.0%	0	0.0%	0	0.0%	0	0.0%	0
BS21 5	0.0%	0	0.0%	0	0.0%	0	0.0%	0	0.0%	0	0.0%	0
BS22 8	0.0%	0	0.0%	0	0.0%	0	0.0%	0	0.0%	0	0.0%	0
BS23	0.0%	0	0.0%	0	0.0%	0	0.0%	0	0.0%	0	0.0%	0
BS23 2	0.0%	0	0.0%	0	0.0%	0	0.0%	0	0.0%	0	0.0%	0
BS26 2	0.0%	0	0.0%	0	0.0%	0	0.0%	0	0.0%	0	0.0%	0
BS3	0.0%	0	0.0%	0	0.0%	0	0.0%	0	0.0%	0	0.0%	0
BS3 1	0.0%	0	0.0%	0	0.0%	0	0.0%	0	0.0%	0	0.0%	0
BS3 2	0.0%	0	0.0%	0	0.0%	0	0.0%	0	0.0%	0	0.0%	0
BS3 3	0.0%	0	0.0%	0	0.0%	0	0.0%	0	0.0%	0	0.0%	0
BS3 4	0.0%	0	0.0%	0	0.0%	0	0.0%	0	0.0%	0	0.0%	0
BS3 5	1.3%	1	0.0%	0	1.9%	1	0.0%	0	0.0%	0	2.9%	1
BS3 7	0.0%	0	0.0%	0	0.0%	0	0.0%	0	0.0%	0	0.0%	0
BS3 9	0.0%	0	0.0%	0	0.0%	0	0.0%	0	0.0%	0	0.0%	0
BS30 0	1.3%	1	0.0%	0	1.9%	1	5.6%	1	0.0%	0	0.0%	0
BS30 9	0.0%	0	0.0%	0	0.0%	0	0.0%	0	0.0%	0	0.0%	0
BS32 0	0.0%	0	0.0%	0	0.0%	0	0.0%	0	0.0%	0	0.0%	0
BS32 3	0.0%	0	0.0%	0	0.0%	0	0.0%	0	0.0%	0	0.0%	0
BS32 4	0.0%	0	0.0%	0	0.0%	0	0.0%	0	0.0%	0	0.0%	0
BS32 6	0.0%	0	0.0%	0	0.0%	0	0.0%	0	0.0%	0	0.0%	0
BS32 8	0.0%	0	0.0%	0	0.0%	0	0.0%	0	0.0%	0	0.0%	0
BS34 5	0.0%	0	0.0%	0	0.0%	0	0.0%	0	0.0%	0	0.0%	0
BS34 6	0.0%	0	0.0%	0	0.0%	0	0.0%	0	0.0%	0	0.0%	0
BS34 7	0.0%	0	0.0%	0	0.0%	0	0.0%	0	0.0%	0	0.0%	0
BS34 8	0.0%	0	0.0%	0	0.0%	0	0.0%	0	0.0%	0	0.0%	0
BS35 1	0.0%	0	0.0%	0	0.0%	0	0.0%	0	0.0%	0	0.0%	0
BS35 3	0.0%	0	0.0%	0	0.0%	0	0.0%	0	0.0%	0	0.0%	0
BS35 4	0.0%	0	0.0%	0	0.0%	0	0.0%	0	0.0%	0	0.0%	0
BS35 5	0.0%	0	0.0%	0	0.0%	0	0.0%	0	0.0%	0	0.0%	0
BS36 1	0.0%	0	0.0%	0	0.0%	0	0.0%	0	0.0%	0	0.0%	0
BS36 2	0.0%	0	0.0%	0	0.0%	0	0.0%	0	0.0%	0	0.0%	0
BS37 5	0.0%	0	0.0%	0	0.0%	0	0.0%	0	0.0%	0	0.0%	0
BS39 4	0.0%	0	0.0%	0	0.0%	0	0.0%	0	0.0%	0	0.0%	0
BS4	0.0%	0	0.0%	0	0.0%	0	0.0%	0	0.0%	0	0.0%	0
BS4 1	1.3%	1	0.0%	0	1.9%	1	0.0%	0	0.0%	0	2.9%	1
BS4 2	1.3%	1	0.0%	0	1.9%	1	0.0%	0	0.0%	0	2.9%	1
BS4 3	0.0%	0	0.0%	0	0.0%	0	0.0%	0	0.0%	0	0.0%	0
BS4 4	1.3%	1	4.8%	1	0.0%	0	0.0%	0	0.0%	0	2.9%	1
BS4 5	0.0%	0	0.0%	0	0.0%	0	0.0%	0	0.0%	0	0.0%	0
BS4 7	0.0%	0	0.0%	0	0.0%	0	0.0%	0	0.0%	0	0.0%	0
BS40 8	1.3%	1	4.8%	1	0.0%	0	0.0%	0	4.5%	1	0.0%	0
BS40 9	1.3%	1	0.0%	0	1.9%	1	0.0%	0	4.5%	1	0.0%	0
BS41 9	0.0%	0	0.0%	0	0.0%	0	0.0%	0	0.0%	0	0.0%	0
BS48 3	0.0%	0	0.0%	0	0.0%	0	0.0%	0	0.0%	0	0.0%	0
BS48 7	0.0%	0	0.0%	0	0.0%	0	0.0%	0	0.0%	0	0.0%	0
BS48 9	0.0%	0	0.0%	0	0.0%	0	0.0%	0	0.0%	0	0.0%	0
BS5	0.0%	0	0.0%	0	0.0%	0	0.0%	0	0.0%	0	0.0%	0
BS5 0	0.0%	0	0.0%	0	0.0%	0	0.0%	0	0.0%	0	0.0%	0
BS5 1	0.0%	0	0.0%	0	0.0%	0	0.0%	0	0.0%	0	0.0%	0
BS5 2	0.0%	0	0.0%	0	0.0%	0	0.0%	0	0.0%	0	0.0%	0
BS5 3	0.0%	0	0.0%	0	0.0%	0	0.0%	0	0.0%	0	0.0%	0
BS5 4	0.0%	0	0.0%	0	0.0%	0	0.0%	0	0.0%	0	0.0%	0
BS5 6	0.0%	0	0.0%	0	0.0%	0	0.0%	0	0.0%	0	0.0%	0
BS5 7	0.0%	0	0.0%	0	0.0%	0	0.0%	0	0.0%	0	0.0%	0
BS5 8	0.0%	0	0.0%	0	0.0%	0	0.0%	0	0.0%	0	0.0%	0
BS5 9	0.0%	0	0.0%	0	0.0%	0	0.0%	0	0.0%	0	0.0%	0
BS6	0.0%	0	0.0%	0	0.0%	0	0.0%	0	0.0%	0	0.0%	0
BS6 0	0.0%	0	0.0%	0	0.0%	0	0.0%	0	0.0%	0	0.0%	0
BS6 3	0.0%	0	0.0%	0	0.0%	0	0.0%	0	0.0%	0	0.0%	0
BS6 5	0.0%	0	0.0%	0	0.0%	0	0.0%	0	0.0%	0	0.0%	0
BS6 6	0.0%	0	0.0%	0	0.0%	0	0.0%	0	0.0%	0	0.0%	0
BS6 7	0.0%	0	0.0%	0	0.0%	0	0.0%	0	0.0%	0	0.0%	0
BS7	0.0%	0	0.0%	0	0.0%	0	0.0%	0	0.0%	0	0.0%	0
BS7 0	0.0%	0	0.0%	0	0.0%	0	0.0%	0	0.0%	0	0.0%	0

Column %ges.

	Total		Male		Female		18 - 34		35 - 54		55 +	
BS7 4	1.3%	1	4.8%	1	0.0%	0	5.6%	1	0.0%	0	0.0%	0
BS7 6	0.0%	0	0.0%	0	0.0%	0	0.0%	0	0.0%	0	0.0%	0
BS7 8	0.0%	0	0.0%	0	0.0%	0	0.0%	0	0.0%	0	0.0%	0
BS7 9	0.0%	0	0.0%	0	0.0%	0	0.0%	0	0.0%	0	0.0%	0
BS8	0.0%	0	0.0%	0	0.0%	0	0.0%	0	0.0%	0	0.0%	0
BS8 1	0.0%	0	0.0%	0	0.0%	0	0.0%	0	0.0%	0	0.0%	0
BS8 2	0.0%	0	0.0%	0	0.0%	0	0.0%	0	0.0%	0	0.0%	0
BS8 3	0.0%	0	0.0%	0	0.0%	0	0.0%	0	0.0%	0	0.0%	0
BS8 4	0.0%	0	0.0%	0	0.0%	0	0.0%	0	0.0%	0	0.0%	0
BS8 7	0.0%	0	0.0%	0	0.0%	0	0.0%	0	0.0%	0	0.0%	0
BS9	0.0%	0	0.0%	0	0.0%	0	0.0%	0	0.0%	0	0.0%	0
BS9 0	1.3%	1	4.8%	1	0.0%	0	5.6%	1	0.0%	0	0.0%	0
BS9 1	0.0%	0	0.0%	0	0.0%	0	0.0%	0	0.0%	0	0.0%	0
BS9 2	0.0%	0	0.0%	0	0.0%	0	0.0%	0	0.0%	0	0.0%	0
BS9 3	0.0%	0	0.0%	0	0.0%	0	0.0%	0	0.0%	0	0.0%	0
BS9 4	0.0%	0	0.0%	0	0.0%	0	0.0%	0	0.0%	0	0.0%	0
BS9 5	0.0%	0	0.0%	0	0.0%	0	0.0%	0	0.0%	0	0.0%	0
BS9 6	0.0%	0	0.0%	0	0.0%	0	0.0%	0	0.0%	0	0.0%	0
BS9 7	0.0%	0	0.0%	0	0.0%	0	0.0%	0	0.0%	0	0.0%	0
CB2 8	0.0%	0	0.0%	0	0.0%	0	0.0%	0	0.0%	0	0.0%	0
CF22 7	0.0%	0	0.0%	0	0.0%	0	0.0%	0	0.0%	0	0.0%	0
CF83 1	1.3%	1	4.8%	1	0.0%	0	5.6%	1	0.0%	0	0.0%	0
DE55	0.0%	0	0.0%	0	0.0%	0	0.0%	0	0.0%	0	0.0%	0
DN35 8	0.0%	0	0.0%	0	0.0%	0	0.0%	0	0.0%	0	0.0%	0
EX8 5	0.0%	0	0.0%	0	0.0%	0	0.0%	0	0.0%	0	0.0%	0
G12 5	0.0%	0	0.0%	0	0.0%	0	0.0%	0	0.0%	0	0.0%	0
G24 4	0.0%	0	0.0%	0	0.0%	0	0.0%	0	0.0%	0	0.0%	0
GL12 7	0.0%	0	0.0%	0	0.0%	0	0.0%	0	0.0%	0	0.0%	0
GL20 6	0.0%	0	0.0%	0	0.0%	0	0.0%	0	0.0%	0	0.0%	0
GL53 7	0.0%	0	0.0%	0	0.0%	0	0.0%	0	0.0%	0	0.0%	0
GL7	0.0%	0	0.0%	0	0.0%	0	0.0%	0	0.0%	0	0.0%	0
JE2 4	0.0%	0	0.0%	0	0.0%	0	0.0%	0	0.0%	0	0.0%	0
LL63 5	0.0%	0	0.0%	0	0.0%	0	0.0%	0	0.0%	0	0.0%	0
ML12 6	0.0%	0	0.0%	0	0.0%	0	0.0%	0	0.0%	0	0.0%	0
PL3 6	0.0%	0	0.0%	0	0.0%	0	0.0%	0	0.0%	0	0.0%	0
PR3	0.0%	0	0.0%	0	0.0%	0	0.0%	0	0.0%	0	0.0%	0
RG27 9	0.0%	0	0.0%	0	0.0%	0	0.0%	0	0.0%	0	0.0%	0
S3 5	0.0%	0	0.0%	0	0.0%	0	0.0%	0	0.0%	0	0.0%	0
SA46 0	0.0%	0	0.0%	0	0.0%	0	0.0%	0	0.0%	0	0.0%	0
SE21	0.0%	0	0.0%	0	0.0%	0	0.0%	0	0.0%	0	0.0%	0
SK6 8	0.0%	0	0.0%	0	0.0%	0	0.0%	0	0.0%	0	0.0%	0
SW19	0.0%	0	0.0%	0	0.0%	0	0.0%	0	0.0%	0	0.0%	0
TN1 2	0.0%	0	0.0%	0	0.0%	0	0.0%	0	0.0%	0	0.0%	0
WR10 3	0.0%	0	0.0%	0	0.0%	0	0.0%	0	0.0%	0	0.0%	0
Base:		75		21		54		18		22		35

Column %ges.

Appendix 15:

Data Tabulations

By Whitchurch / Oatlands Avenue

	Total		Male		Female		18 - 34		35 - 54		55 +	
Q01 What is the main purpose of your visit to [xxxx] centre today?.												
Visiting the shops	76.0%	38	72.2%	13	78.1%	25	85.7%	6	81.3%	13	70.4%	19
Medical services	12.0%	6	16.7%	3	9.4%	3	14.3%	1	18.8%	3	7.4%	2
Visiting bank or other services (hairdresser, post office, solicitor etc.)	4.0%	2	11.1%	2	0.0%	0	0.0%	0	0.0%	0	7.4%	2
Visiting pub / café / restaurant	4.0%	2	0.0%	0	6.3%	2	0.0%	0	0.0%	0	7.4%	2
Work here	2.0%	1	0.0%	0	3.1%	1	0.0%	0	0.0%	0	3.7%	1
Park or open spaces	2.0%	1	0.0%	0	3.1%	1	0.0%	0	0.0%	0	3.7%	1
Base:		50		18		32		7		16		27
Q02 What else, if anything, will you be doing in [xxxx] centre today? [MR]												
Visiting the shops	8.0%	4	11.1%	2	6.3%	2	14.3%	1	0.0%	0	11.1%	3
Visiting pub / café / restaurant	4.0%	2	5.6%	1	3.1%	1	0.0%	0	0.0%	0	7.4%	2
Visiting bank or other services (hairdresser, post office, solicitor etc.)	2.0%	1	5.6%	1	0.0%	0	0.0%	0	0.0%	0	3.7%	1
Browsing	2.0%	1	0.0%	0	3.1%	1	0.0%	0	6.3%	1	0.0%	0
Nothing else	82.0%	41	72.2%	13	87.5%	28	85.7%	6	87.5%	14	77.8%	21
(Don't know)	2.0%	1	5.6%	1	0.0%	0	0.0%	0	6.3%	1	0.0%	0
Base:		50		18		32		7		16		27
Q02X Q01/2 Any mention [MR]												
Visiting the shops	84.0%	42	83.3%	15	84.4%	27	100.0%	7	81.3%	13	81.5%	22
Medical services	12.0%	6	16.7%	3	9.4%	3	14.3%	1	18.8%	3	7.4%	2
Visiting pub / café / restaurant	8.0%	4	5.6%	1	9.4%	3	0.0%	0	0.0%	0	14.8%	4
Visiting bank or other services (hairdresser, post office, solicitor etc.)	6.0%	3	16.7%	3	0.0%	0	0.0%	0	0.0%	0	11.1%	3
Browsing	2.0%	1	0.0%	0	3.1%	1	0.0%	0	6.3%	1	0.0%	0
Park or open spaces	2.0%	1	0.0%	0	3.1%	1	0.0%	0	0.0%	0	3.7%	1
Work here	2.0%	1	0.0%	0	3.1%	1	0.0%	0	0.0%	0	3.7%	1
Base:		50		18		32		7		16		27
Mean Score (Hours)												
Q03 How long will you spend in [xxxx] centre today?												
Less than one hour	94.0%	47	94.4%	17	93.8%	30	100.0%	7	100.0%	16	88.9%	24
1-2 hours	4.0%	2	5.6%	1	3.1%	1	0.0%	0	0.0%	0	7.4%	2
2-4 hours	0.0%	0	0.0%	0	0.0%	0	0.0%	0	0.0%	0	0.0%	0
4-6 hours	0.0%	0	0.0%	0	0.0%	0	0.0%	0	0.0%	0	0.0%	0
Over 6 hours	2.0%	1	0.0%	0	3.1%	1	0.0%	0	0.0%	0	3.7%	1
Mean:		*0.69*		*0.56*		*0.77*		*0.50*		*0.50*		*0.85*
Base:		50		18		32		7		16		27
Mean Score (Visits per week)												
Q04 How often do you visit [xxxx] centre?												
More than once a week	78.0%	39	83.3%	15	75.0%	24	71.4%	5	81.3%	13	77.8%	21
Once a week	8.0%	4	5.6%	1	9.4%	3	14.3%	1	6.3%	1	7.4%	2
Once every 2-3 weeks	4.0%	2	0.0%	0	6.3%	2	14.3%	1	0.0%	0	3.7%	1
Monthly	6.0%	3	11.1%	2	3.1%	1	0.0%	0	6.3%	1	7.4%	2
Less often / not regularly	2.0%	1	0.0%	0	3.1%	1	0.0%	0	0.0%	0	3.7%	1
First visit today	2.0%	1	0.0%	0	3.1%	1	0.0%	0	6.3%	1	0.0%	0
Mean:		*2.85*		*3.01*		*2.77*		*2.71*		*2.93*		*2.84*
Base:		50		18		32		7		16		27

Column %ges.

	Total		Male		Female		18 - 34		35 - 54		55 +	
Q05 How did you travel here today?												
Walk	48.0%	24	55.6%	10	43.8%	14	85.7%	6	31.3%	5	48.1%	13
Car / Van (as driver)	42.0%	21	33.3%	6	46.9%	15	14.3%	1	68.8%	11	33.3%	9
Bus	6.0%	3	0.0%	0	9.4%	3	0.0%	0	0.0%	0	11.1%	3
Cycle	4.0%	2	11.1%	2	0.0%	0	0.0%	0	0.0%	0	7.4%	2
Base:		50		18		32		7		16		27
Q06 Where did you park today? *Those who said car at Q.5*												
Car Park (private, e.g. at food store)	90.5%	19	100.0%	6	86.7%	13	100.0%	1	90.9%	10	88.9%	8
Car Park (public)	9.5%	2	0.0%	0	13.3%	2	0.0%	0	9.1%	1	11.1%	1
Base:		21		6		15		1		11		9
Q07 What do you currently like about [xxxx] centre? [MR]												
Convenient to home	68.0%	34	66.7%	12	68.8%	22	85.7%	6	31.3%	5	85.2%	23
Habit / always used it / familiar	24.0%	12	16.7%	3	28.1%	9	28.6%	2	25.0%	4	22.2%	6
Range of shops or markets	12.0%	6	5.6%	1	15.6%	5	28.6%	2	6.3%	1	11.1%	3
Has everything required	10.0%	5	11.1%	2	9.4%	3	28.6%	2	0.0%	0	11.1%	3
Range or quality of services (e.g. banks, hairdressers etc.)	6.0%	3	11.1%	2	3.1%	1	0.0%	0	6.3%	1	7.4%	2
Quality of shops or markets	6.0%	3	0.0%	0	9.4%	3	0.0%	0	0.0%	0	11.1%	3
Convenient to work	6.0%	3	5.6%	1	6.3%	2	0.0%	0	18.8%	3	0.0%	0
It is easy to walk / cycle around	4.0%	2	5.6%	1	3.1%	1	14.3%	1	6.3%	1	0.0%	0
Good / cheap parking	4.0%	2	0.0%	0	6.3%	2	0.0%	0	6.3%	1	3.7%	1
Appearance or character of the centre	2.0%	1	5.6%	1	0.0%	0	0.0%	0	0.0%	0	3.7%	1
Parks or open spaces	2.0%	1	0.0%	0	3.1%	1	0.0%	0	6.3%	1	0.0%	0
Atmosphere / Ambiance / community / friendly people	2.0%	1	5.6%	1	0.0%	0	0.0%	0	0.0%	0	3.7%	1
Cleanliness of the centre	2.0%	1	5.6%	1	0.0%	0	0.0%	0	6.3%	1	0.0%	0
General accessibility	2.0%	1	0.0%	0	3.1%	1	14.3%	1	0.0%	0	0.0%	0
(Nothing)	6.0%	3	0.0%	0	9.4%	3	0.0%	0	18.8%	3	0.0%	0
Base:		50		18		32		7		16		27
Q08 What do you currently dislike about [xxxx] centre? [MR]												
Appearance or character of the centre / Too many empty shops	22.0%	11	11.1%	2	28.1%	9	28.6%	2	25.0%	4	18.5%	5
Poor range of shops	14.0%	7	5.6%	1	18.8%	6	28.6%	2	6.3%	1	14.8%	4
Poor quality of shops	14.0%	7	5.6%	1	18.8%	6	14.3%	1	12.5%	2	14.8%	4
Cleanliness of the centre	12.0%	6	16.7%	3	9.4%	3	0.0%	0	12.5%	2	14.8%	4
It is difficult to get to by bus	8.0%	4	0.0%	0	12.5%	4	0.0%	0	0.0%	0	14.8%	4
Antisocial behaviour / crime	4.0%	2	5.6%	1	3.1%	1	14.3%	1	0.0%	0	3.7%	1
Poor range of leisure facilities (e.g. cinema, theatre etc.)	4.0%	2	5.6%	1	3.1%	1	14.3%	1	0.0%	0	3.7%	1
It is difficult to walk / cycle around	2.0%	1	0.0%	0	3.1%	1	0.0%	0	0.0%	0	3.7%	1
Safety of the centre	2.0%	1	0.0%	0	3.1%	1	0.0%	0	6.3%	1	0.0%	0
(Nothing)	42.0%	21	61.1%	11	31.3%	10	28.6%	2	50.0%	8	40.7%	11
(Don't know)	2.0%	1	5.6%	1	0.0%	0	0.0%	0	0.0%	0	3.7%	1
Base:		50		18		32		7		16		27

Column %ges.

	Total		Male		Female		18 - 34		35 - 54		55 +	
Q09 How do you think [xxxx] centre should be improved? [MR]												
Different or better shops or markets	40.0%	20	22.2%	4	50.0%	16	57.1%	4	37.5%	6	37.0%	10
Improve quality or cleanliness of public spaces	20.0%	10	11.1%	2	25.0%	8	14.3%	1	12.5%	2	25.9%	7
Different or better leisure facilities	6.0%	3	5.6%	1	6.3%	2	28.6%	2	6.3%	1	0.0%	0
General upkeep /refurbishment / modernise	6.0%	3	5.6%	1	6.3%	2	0.0%	0	12.5%	2	3.7%	1
More or better parking, transport or cycle facilities	6.0%	3	0.0%	0	9.4%	3	0.0%	0	0.0%	0	11.1%	3
Different or better service facilities	4.0%	2	0.0%	0	6.3%	2	0.0%	0	0.0%	0	7.4%	2
Address anitsocial behaviour / crime /alcohol / drug problem	4.0%	2	11.1%	2	0.0%	0	0.0%	0	0.0%	0	7.4%	2
Different or better places to eat or drink	2.0%	1	0.0%	0	3.1%	1	14.3%	1	0.0%	0	0.0%	0
Traffic control	2.0%	1	5.6%	1	0.0%	0	14.3%	1	0.0%	0	0.0%	0
Improve road / pavements	2.0%	1	0.0%	0	3.1%	1	0.0%	0	0.0%	0	3.7%	1
(Nothing in particular)	26.0%	13	44.4%	8	15.6%	5	0.0%	0	37.5%	6	25.9%	7
Base:		50		18		32		7		16		27
Q10 What kind of changes would you like to see to shops or markets? [MR] *Those who said Different or Better Shops or Markets at Q09*												
More or new independent shops	60.0%	12	75.0%	3	56.3%	9	25.0%	1	83.3%	5	60.0%	6
More shops selling clothing / footwear	25.0%	5	0.0%	0	31.3%	5	0.0%	0	33.3%	2	30.0%	3
Better quality shops	20.0%	4	0.0%	0	25.0%	4	50.0%	2	16.7%	1	10.0%	1
Different types of markets (i.e. food, craft etc)	10.0%	2	25.0%	1	6.3%	1	25.0%	1	0.0%	0	10.0%	1
More affordable shops	5.0%	1	0.0%	0	6.3%	1	0.0%	0	16.7%	1	0.0%	0
More shops selling books, CDs etc	5.0%	1	0.0%	0	6.3%	1	0.0%	0	0.0%	0	10.0%	1
More shops selling food / drink	5.0%	1	0.0%	0	6.3%	1	0.0%	0	16.7%	1	0.0%	0
More shops selling specialist goods	5.0%	1	25.0%	1	0.0%	0	0.0%	0	0.0%	0	10.0%	1
More or new national retailers	5.0%	1	0.0%	0	6.3%	1	25.0%	1	0.0%	0	0.0%	0
(Don't know)	5.0%	1	0.0%	0	6.3%	1	0.0%	0	0.0%	0	10.0%	1
Base:		20		4		16		4		6		10
Q11 What kind of changes would you like to see to places to eat or drink? [MR] *Those who said Different or Better Places to Eat or Drink at Q09*												
(Don't know)	100.0%	1	0.0%	0	100.0%	1	100.0%	1	0.0%	0	0.0%	0
Base:		1		0		1		1		0		0
Q12 What kind of changes would you like to see to leisure facilities? [MR] *Those who said Different or Better Leisure Facilities at Q09*												
More or better entertainment for children / families	66.7%	2	100.0%	1	50.0%	1	100.0%	2	0.0%	0	0.0%	0
(Don't know)	33.3%	1	0.0%	0	50.0%	1	0.0%	0	100.0%	1	0.0%	0
Base:		3		1		2		2		1		0
Q13 What kind of changes would you like to see to service facilities? [MR] *Those who said Different or Service Facilties at Q09*												
More or better public services (e.g. health)	50.0%	1	0.0%	0	50.0%	1	0.0%	0	0.0%	0	50.0%	1
More or better hairdressing / beauty services	50.0%	1	0.0%	0	50.0%	1	0.0%	0	0.0%	0	50.0%	1
Base:		2		0		2		0		0		2

Column %ges.

	Total		Male		Female		18 - 34		35 - 54		55 +	
Q15 What kind of changes would you like to see to transport or cycle facilities? [MR] *Those who said Different or Better Parking, Transport or Cycle Facilties at Q09*												
More frequent bus services	66.7%	2	0.0%	0	66.7%	2	0.0%	0	0.0%	0	66.7%	2
Better located bus stops	33.3%	1	0.0%	0	33.3%	1	0.0%	0	0.0%	0	33.3%	1
(Don't know)	33.3%	1	0.0%	0	33.3%	1	0.0%	0	0.0%	0	33.3%	1
Base:		3		0		3		0		0		3
Q16 What kind of changes would you like to see to improve quality or cleanliness of public spaces? [MR] *Those who said Improved Quality or Cleanliness of Public Spaces at Q09*												
Floral displays/hanging baskets/greenery	50.0%	5	50.0%	1	50.0%	4	0.0%	0	50.0%	1	57.1%	4
Cleaner streets or parks	40.0%	4	50.0%	1	37.5%	3	0.0%	0	50.0%	1	42.9%	3
More bins / recycling / regularly emptied	10.0%	1	0.0%	0	12.5%	1	0.0%	0	0.0%	0	14.3%	1
(Don't know)	10.0%	1	0.0%	0	12.5%	1	100.0%	1	0.0%	0	0.0%	0
Base:		10		2		8		1		2		7
Q17 What one thing does [xxxx] centre do better than other places that you visit?												
Community facilities	32.0%	16	33.3%	6	31.3%	10	0.0%	0	18.8%	3	48.1%	13
Shopping	4.0%	2	5.6%	1	3.1%	1	0.0%	0	6.3%	1	3.7%	1
Entertainment facilities (e.g. theatre)	4.0%	2	5.6%	1	3.1%	1	0.0%	0	6.3%	1	3.7%	1
Safety	2.0%	1	0.0%	0	3.1%	1	0.0%	0	6.3%	1	0.0%	0
Nothing in particular	58.0%	29	55.6%	10	59.4%	19	100.0%	7	62.5%	10	44.4%	12
Base:		50		18		32		7		16		27
AGE Age Group												
18 - 24 years	2.0%	1	0.0%	0	3.1%	1	14.3%	1	0.0%	0	0.0%	0
25 - 34 years	12.0%	6	16.7%	3	9.4%	3	85.7%	6	0.0%	0	0.0%	0
35 - 44 years	12.0%	6	16.7%	3	9.4%	3	0.0%	0	37.5%	6	0.0%	0
45 - 54 years	20.0%	10	11.1%	2	25.0%	8	0.0%	0	62.5%	10	0.0%	0
55 - 64 years	22.0%	11	27.8%	5	18.8%	6	0.0%	0	0.0%	0	40.7%	11
65 + years	32.0%	16	27.8%	5	34.4%	11	0.0%	0	0.0%	0	59.3%	16
Base:		50		18		32		7		16		27
Q18 Do you consider yourself to be a disabled person ?												
Yes	12.0%	6	22.2%	4	6.3%	2	0.0%	0	12.5%	2	14.8%	4
No	88.0%	44	77.8%	14	93.8%	30	100.0%	7	87.5%	14	85.2%	23
Base:		50		18		32		7		16		27
Q19 What is your sex ?												
Male	36.0%	18	100.0%	18	0.0%	0	42.9%	3	31.3%	5	37.0%	10
Female	64.0%	32	0.0%	0	100.0%	32	57.1%	4	68.8%	11	63.0%	17
Base:		50		18		32		7		16		27
Q20 What is your ethnic group ?												
White British	98.0%	49	94.4%	17	100.0%	32	100.0%	7	100.0%	16	96.3%	26
White Irish	2.0%	1	5.6%	1	0.0%	0	0.0%	0	0.0%	0	3.7%	1
White Other	0.0%	0	0.0%	0	0.0%	0	0.0%	0	0.0%	0	0.0%	0
Black /African / Caribbean / Black British	0.0%	0	0.0%	0	0.0%	0	0.0%	0	0.0%	0	0.0%	0
Asian / Asian British	0.0%	0	0.0%	0	0.0%	0	0.0%	0	0.0%	0	0.0%	0
Mixed / Multi-ethnic group	0.0%	0	0.0%	0	0.0%	0	0.0%	0	0.0%	0	0.0%	0
Gypsy / Roma / Irish Traveller	0.0%	0	0.0%	0	0.0%	0	0.0%	0	0.0%	0	0.0%	0
Arab	0.0%	0	0.0%	0	0.0%	0	0.0%	0	0.0%	0	0.0%	0
Base:		50		18		32		7		16		27

Column %ges.

	Total		Male		Female		18 - 34		35 - 54		55 +	
Q21 What is your religion / faith ?												
No Religion	48.0%	24	44.4%	8	50.0%	16	71.4%	5	50.0%	8	40.7%	11
Buddhist	2.0%	1	0.0%	0	3.1%	1	0.0%	0	6.3%	1	0.0%	0
Christian	48.0%	24	50.0%	9	46.9%	15	28.6%	2	43.8%	7	55.6%	15
Hindu	2.0%	1	5.6%	1	0.0%	0	0.0%	0	0.0%	0	3.7%	1
Jewish	0.0%	0	0.0%	0	0.0%	0	0.0%	0	0.0%	0	0.0%	0
Muslim	0.0%	0	0.0%	0	0.0%	0	0.0%	0	0.0%	0	0.0%	0
Pagan	0.0%	0	0.0%	0	0.0%	0	0.0%	0	0.0%	0	0.0%	0
Sikh	0.0%	0	0.0%	0	0.0%	0	0.0%	0	0.0%	0	0.0%	0
Spiritual	0.0%	0	0.0%	0	0.0%	0	0.0%	0	0.0%	0	0.0%	0
Sufism	0.0%	0	0.0%	0	0.0%	0	0.0%	0	0.0%	0	0.0%	0
Druidry	0.0%	0	0.0%	0	0.0%	0	0.0%	0	0.0%	0	0.0%	0
Base:		50		18		32		7		16		27
DAY Day:												
Monday	50.0%	25	44.4%	8	53.1%	17	71.4%	5	56.3%	9	40.7%	11
Tuesday	0.0%	0	0.0%	0	0.0%	0	0.0%	0	0.0%	0	0.0%	0
Wednesday	50.0%	25	55.6%	10	46.9%	15	28.6%	2	43.8%	7	59.3%	16
Thursday	0.0%	0	0.0%	0	0.0%	0	0.0%	0	0.0%	0	0.0%	0
Friday	0.0%	0	0.0%	0	0.0%	0	0.0%	0	0.0%	0	0.0%	0
Saturday	0.0%	0	0.0%	0	0.0%	0	0.0%	0	0.0%	0	0.0%	0
Base:		50		18		32		7		16		27
LOC Location:												
Whitchurch / Oatlands Avenue	100.0%	50	100.0%	18	100.0%	32	100.0%	7	100.0%	16	100.0%	27
Base:		50		18		32		7		16		27

Column %ges.

	Total		Male		Female		18 - 34		35 - 54		55 +	
PC Postcode												
(Refused)	0.0%	0	0.0%	0	0.0%	0	0.0%	0	0.0%	0	0.0%	0
B16 2	0.0%	0	0.0%	0	0.0%	0	0.0%	0	0.0%	0	0.0%	0
B76 2	0.0%	0	0.0%	0	0.0%	0	0.0%	0	0.0%	0	0.0%	0
BA1	0.0%	0	0.0%	0	0.0%	0	0.0%	0	0.0%	0	0.0%	0
BA1 3	0.0%	0	0.0%	0	0.0%	0	0.0%	0	0.0%	0	0.0%	0
BA1 7	0.0%	0	0.0%	0	0.0%	0	0.0%	0	0.0%	0	0.0%	0
BA1 9	0.0%	0	0.0%	0	0.0%	0	0.0%	0	0.0%	0	0.0%	0
BA11 9	0.0%	0	0.0%	0	0.0%	0	0.0%	0	0.0%	0	0.0%	0
BA13 8	0.0%	0	0.0%	0	0.0%	0	0.0%	0	0.0%	0	0.0%	0
BA14 9	0.0%	0	0.0%	0	0.0%	0	0.0%	0	0.0%	0	0.0%	0
BA15 8	0.0%	0	0.0%	0	0.0%	0	0.0%	0	0.0%	0	0.0%	0
BA2 1	0.0%	0	0.0%	0	0.0%	0	0.0%	0	0.0%	0	0.0%	0
BA2 8	0.0%	0	0.0%	0	0.0%	0	0.0%	0	0.0%	0	0.0%	0
BA2 9	0.0%	0	0.0%	0	0.0%	0	0.0%	0	0.0%	0	0.0%	0
BA4 5	0.0%	0	0.0%	0	0.0%	0	0.0%	0	0.0%	0	0.0%	0
BA5	0.0%	0	0.0%	0	0.0%	0	0.0%	0	0.0%	0	0.0%	0
BA5 6	0.0%	0	0.0%	0	0.0%	0	0.0%	0	0.0%	0	0.0%	0
BA6 6	0.0%	0	0.0%	0	0.0%	0	0.0%	0	0.0%	0	0.0%	0
BA7 8	0.0%	0	0.0%	0	0.0%	0	0.0%	0	0.0%	0	0.0%	0
BA7 9	0.0%	0	0.0%	0	0.0%	0	0.0%	0	0.0%	0	0.0%	0
BB15 9	0.0%	0	0.0%	0	0.0%	0	0.0%	0	0.0%	0	0.0%	0
BC6 2	0.0%	0	0.0%	0	0.0%	0	0.0%	0	0.0%	0	0.0%	0
BC8	0.0%	0	0.0%	0	0.0%	0	0.0%	0	0.0%	0	0.0%	0
BC8 3	0.0%	0	0.0%	0	0.0%	0	0.0%	0	0.0%	0	0.0%	0
BC9 1	0.0%	0	0.0%	0	0.0%	0	0.0%	0	0.0%	0	0.0%	0
BN1 9	0.0%	0	0.0%	0	0.0%	0	0.0%	0	0.0%	0	0.0%	0
BS	0.0%	0	0.0%	0	0.0%	0	0.0%	0	0.0%	0	0.0%	0
BS 0	0.0%	0	0.0%	0	0.0%	0	0.0%	0	0.0%	0	0.0%	0
BS1	0.0%	0	0.0%	0	0.0%	0	0.0%	0	0.0%	0	0.0%	0
BS1 1	0.0%	0	0.0%	0	0.0%	0	0.0%	0	0.0%	0	0.0%	0
BS1 2	0.0%	0	0.0%	0	0.0%	0	0.0%	0	0.0%	0	0.0%	0
BS1 3	0.0%	0	0.0%	0	0.0%	0	0.0%	0	0.0%	0	0.0%	0
BS1 4	0.0%	0	0.0%	0	0.0%	0	0.0%	0	0.0%	0	0.0%	0
BS1 5	0.0%	0	0.0%	0	0.0%	0	0.0%	0	0.0%	0	0.0%	0
BS1 6	0.0%	0	0.0%	0	0.0%	0	0.0%	0	0.0%	0	0.0%	0
BS10	0.0%	0	0.0%	0	0.0%	0	0.0%	0	0.0%	0	0.0%	0
BS10 3	0.0%	0	0.0%	0	0.0%	0	0.0%	0	0.0%	0	0.0%	0
BS10 4	0.0%	0	0.0%	0	0.0%	0	0.0%	0	0.0%	0	0.0%	0
BS10 5	0.0%	0	0.0%	0	0.0%	0	0.0%	0	0.0%	0	0.0%	0
BS10 6	0.0%	0	0.0%	0	0.0%	0	0.0%	0	0.0%	0	0.0%	0
BS10 7	0.0%	0	0.0%	0	0.0%	0	0.0%	0	0.0%	0	0.0%	0
BS11	0.0%	0	0.0%	0	0.0%	0	0.0%	0	0.0%	0	0.0%	0
BS11 0	0.0%	0	0.0%	0	0.0%	0	0.0%	0	0.0%	0	0.0%	0
BS11 3	0.0%	0	0.0%	0	0.0%	0	0.0%	0	0.0%	0	0.0%	0
BS11 7	0.0%	0	0.0%	0	0.0%	0	0.0%	0	0.0%	0	0.0%	0
BS11 9	0.0%	0	0.0%	0	0.0%	0	0.0%	0	0.0%	0	0.0%	0
BS11 B	0.0%	0	0.0%	0	0.0%	0	0.0%	0	0.0%	0	0.0%	0
BS13	0.0%	0	0.0%	0	0.0%	0	0.0%	0	0.0%	0	0.0%	0
BS13 0	0.0%	0	0.0%	0	0.0%	0	0.0%	0	0.0%	0	0.0%	0
BS13 1	0.0%	0	0.0%	0	0.0%	0	0.0%	0	0.0%	0	0.0%	0
BS13 2	0.0%	0	0.0%	0	0.0%	0	0.0%	0	0.0%	0	0.0%	0
BS13 7	2.0%	1	5.6%	1	0.0%	0	0.0%	0	6.3%	1	0.0%	0
BS13 8	0.0%	0	0.0%	0	0.0%	0	0.0%	0	0.0%	0	0.0%	0
BS13 9	0.0%	0	0.0%	0	0.0%	0	0.0%	0	0.0%	0	0.0%	0
BS14 0	64.0%	32	61.1%	11	65.6%	21	71.4%	5	50.0%	8	70.4%	19
BS14 2	0.0%	0	0.0%	0	0.0%	0	0.0%	0	0.0%	0	0.0%	0
BS14 5	2.0%	1	5.6%	1	0.0%	0	0.0%	0	0.0%	0	3.7%	1
BS14 8	2.0%	1	0.0%	0	3.1%	1	0.0%	0	6.3%	1	0.0%	0
BS14 9	18.0%	9	5.6%	1	25.0%	8	28.6%	2	12.5%	2	18.5%	5
BS15	0.0%	0	0.0%	0	0.0%	0	0.0%	0	0.0%	0	0.0%	0
BS15 1	0.0%	0	0.0%	0	0.0%	0	0.0%	0	0.0%	0	0.0%	0
BS15 2	0.0%	0	0.0%	0	0.0%	0	0.0%	0	0.0%	0	0.0%	0
BS15 3	0.0%	0	0.0%	0	0.0%	0	0.0%	0	0.0%	0	0.0%	0
BS15 4	0.0%	0	0.0%	0	0.0%	0	0.0%	0	0.0%	0	0.0%	0
BS15 6	0.0%	0	0.0%	0	0.0%	0	0.0%	0	0.0%	0	0.0%	0
BS15 8	0.0%	0	0.0%	0	0.0%	0	0.0%	0	0.0%	0	0.0%	0
BS15 9	0.0%	0	0.0%	0	0.0%	0	0.0%	0	0.0%	0	0.0%	0
BS16	0.0%	0	0.0%	0	0.0%	0	0.0%	0	0.0%	0	0.0%	0
BS16 1	0.0%	0	0.0%	0	0.0%	0	0.0%	0	0.0%	0	0.0%	0
BS16 2	0.0%	0	0.0%	0	0.0%	0	0.0%	0	0.0%	0	0.0%	0
BS16 3	0.0%	0	0.0%	0	0.0%	0	0.0%	0	0.0%	0	0.0%	0
BS16 4	0.0%	0	0.0%	0	0.0%	0	0.0%	0	0.0%	0	0.0%	0

Column %ges.

	Total		Male		Female		18 - 34		35 - 54		55 +	
BS16 5	0.0%	0	0.0%	0	0.0%	0	0.0%	0	0.0%	0	0.0%	0
BS16 6	0.0%	0	0.0%	0	0.0%	0	0.0%	0	0.0%	0	0.0%	0
BS16 7	0.0%	0	0.0%	0	0.0%	0	0.0%	0	0.0%	0	0.0%	0
BS16 8	0.0%	0	0.0%	0	0.0%	0	0.0%	0	0.0%	0	0.0%	0
BS2	0.0%	0	0.0%	0	0.0%	0	0.0%	0	0.0%	0	0.0%	0
BS2 0	0.0%	0	0.0%	0	0.0%	0	0.0%	0	0.0%	0	0.0%	0
BS2 8	0.0%	0	0.0%	0	0.0%	0	0.0%	0	0.0%	0	0.0%	0
BS2 9	0.0%	0	0.0%	0	0.0%	0	0.0%	0	0.0%	0	0.0%	0
BS20 0	0.0%	0	0.0%	0	0.0%	0	0.0%	0	0.0%	0	0.0%	0
BS20 6	0.0%	0	0.0%	0	0.0%	0	0.0%	0	0.0%	0	0.0%	0
BS20 8	0.0%	0	0.0%	0	0.0%	0	0.0%	0	0.0%	0	0.0%	0
BS21 5	0.0%	0	0.0%	0	0.0%	0	0.0%	0	0.0%	0	0.0%	0
BS22 8	0.0%	0	0.0%	0	0.0%	0	0.0%	0	0.0%	0	0.0%	0
BS23	0.0%	0	0.0%	0	0.0%	0	0.0%	0	0.0%	0	0.0%	0
BS23 2	0.0%	0	0.0%	0	0.0%	0	0.0%	0	0.0%	0	0.0%	0
BS26 2	0.0%	0	0.0%	0	0.0%	0	0.0%	0	0.0%	0	0.0%	0
BS3	0.0%	0	0.0%	0	0.0%	0	0.0%	0	0.0%	0	0.0%	0
BS3 1	0.0%	0	0.0%	0	0.0%	0	0.0%	0	0.0%	0	0.0%	0
BS3 2	0.0%	0	0.0%	0	0.0%	0	0.0%	0	0.0%	0	0.0%	0
BS3 3	0.0%	0	0.0%	0	0.0%	0	0.0%	0	0.0%	0	0.0%	0
BS3 4	0.0%	0	0.0%	0	0.0%	0	0.0%	0	0.0%	0	0.0%	0
BS3 5	2.0%	1	5.6%	1	0.0%	0	0.0%	0	0.0%	0	3.7%	1
BS3 7	0.0%	0	0.0%	0	0.0%	0	0.0%	0	0.0%	0	0.0%	0
BS3 9	2.0%	1	0.0%	0	3.1%	1	0.0%	0	6.3%	1	0.0%	0
BS30 0	0.0%	0	0.0%	0	0.0%	0	0.0%	0	0.0%	0	0.0%	0
BS30 9	0.0%	0	0.0%	0	0.0%	0	0.0%	0	0.0%	0	0.0%	0
BS32 0	0.0%	0	0.0%	0	0.0%	0	0.0%	0	0.0%	0	0.0%	0
BS32 3	0.0%	0	0.0%	0	0.0%	0	0.0%	0	0.0%	0	0.0%	0
BS32 4	0.0%	0	0.0%	0	0.0%	0	0.0%	0	0.0%	0	0.0%	0
BS32 6	0.0%	0	0.0%	0	0.0%	0	0.0%	0	0.0%	0	0.0%	0
BS32 8	0.0%	0	0.0%	0	0.0%	0	0.0%	0	0.0%	0	0.0%	0
BS34 5	0.0%	0	0.0%	0	0.0%	0	0.0%	0	0.0%	0	0.0%	0
BS34 6	0.0%	0	0.0%	0	0.0%	0	0.0%	0	0.0%	0	0.0%	0
BS34 7	0.0%	0	0.0%	0	0.0%	0	0.0%	0	0.0%	0	0.0%	0
BS34 8	0.0%	0	0.0%	0	0.0%	0	0.0%	0	0.0%	0	0.0%	0
BS35 1	0.0%	0	0.0%	0	0.0%	0	0.0%	0	0.0%	0	0.0%	0
BS35 3	0.0%	0	0.0%	0	0.0%	0	0.0%	0	0.0%	0	0.0%	0
BS35 4	0.0%	0	0.0%	0	0.0%	0	0.0%	0	0.0%	0	0.0%	0
BS35 5	0.0%	0	0.0%	0	0.0%	0	0.0%	0	0.0%	0	0.0%	0
BS36 1	0.0%	0	0.0%	0	0.0%	0	0.0%	0	0.0%	0	0.0%	0
BS36 2	0.0%	0	0.0%	0	0.0%	0	0.0%	0	0.0%	0	0.0%	0
BS37 5	0.0%	0	0.0%	0	0.0%	0	0.0%	0	0.0%	0	0.0%	0
BS39 4	0.0%	0	0.0%	0	0.0%	0	0.0%	0	0.0%	0	0.0%	0
BS4	0.0%	0	0.0%	0	0.0%	0	0.0%	0	0.0%	0	0.0%	0
BS4 1	0.0%	0	0.0%	0	0.0%	0	0.0%	0	0.0%	0	0.0%	0
BS4 2	4.0%	2	11.1%	2	0.0%	0	0.0%	0	6.3%	1	3.7%	1
BS4 3	0.0%	0	0.0%	0	0.0%	0	0.0%	0	0.0%	0	0.0%	0
BS4 4	0.0%	0	0.0%	0	0.0%	0	0.0%	0	0.0%	0	0.0%	0
BS4 5	0.0%	0	0.0%	0	0.0%	0	0.0%	0	0.0%	0	0.0%	0
BS4 7	0.0%	0	0.0%	0	0.0%	0	0.0%	0	0.0%	0	0.0%	0
BS40 8	0.0%	0	0.0%	0	0.0%	0	0.0%	0	0.0%	0	0.0%	0
BS40 9	2.0%	1	0.0%	0	3.1%	1	0.0%	0	6.3%	1	0.0%	0
BS41 9	0.0%	0	0.0%	0	0.0%	0	0.0%	0	0.0%	0	0.0%	0
BS48 3	0.0%	0	0.0%	0	0.0%	0	0.0%	0	0.0%	0	0.0%	0
BS48 7	0.0%	0	0.0%	0	0.0%	0	0.0%	0	0.0%	0	0.0%	0
BS48 9	0.0%	0	0.0%	0	0.0%	0	0.0%	0	0.0%	0	0.0%	0
BS5	0.0%	0	0.0%	0	0.0%	0	0.0%	0	0.0%	0	0.0%	0
BS5 0	0.0%	0	0.0%	0	0.0%	0	0.0%	0	0.0%	0	0.0%	0
BS5 1	0.0%	0	0.0%	0	0.0%	0	0.0%	0	0.0%	0	0.0%	0
BS5 2	0.0%	0	0.0%	0	0.0%	0	0.0%	0	0.0%	0	0.0%	0
BS5 3	0.0%	0	0.0%	0	0.0%	0	0.0%	0	0.0%	0	0.0%	0
BS5 4	0.0%	0	0.0%	0	0.0%	0	0.0%	0	0.0%	0	0.0%	0
BS5 6	0.0%	0	0.0%	0	0.0%	0	0.0%	0	0.0%	0	0.0%	0
BS5 7	0.0%	0	0.0%	0	0.0%	0	0.0%	0	0.0%	0	0.0%	0
BS5 8	0.0%	0	0.0%	0	0.0%	0	0.0%	0	0.0%	0	0.0%	0
BS5 9	0.0%	0	0.0%	0	0.0%	0	0.0%	0	0.0%	0	0.0%	0
BS6	0.0%	0	0.0%	0	0.0%	0	0.0%	0	0.0%	0	0.0%	0
BS6 0	0.0%	0	0.0%	0	0.0%	0	0.0%	0	0.0%	0	0.0%	0
BS6 3	0.0%	0	0.0%	0	0.0%	0	0.0%	0	0.0%	0	0.0%	0
BS6 5	0.0%	0	0.0%	0	0.0%	0	0.0%	0	0.0%	0	0.0%	0
BS6 6	0.0%	0	0.0%	0	0.0%	0	0.0%	0	0.0%	0	0.0%	0
BS6 7	0.0%	0	0.0%	0	0.0%	0	0.0%	0	0.0%	0	0.0%	0
BS7	2.0%	1	5.6%	1	0.0%	0	0.0%	0	6.3%	1	0.0%	0
BS7 0	0.0%	0	0.0%	0	0.0%	0	0.0%	0	0.0%	0	0.0%	0

Column %ges.

	Total		Male		Female		18 - 34		35 - 54		55 +	
BS7 4	0.0%	0	0.0%	0	0.0%	0	0.0%	0	0.0%	0	0.0%	0
BS7 6	0.0%	0	0.0%	0	0.0%	0	0.0%	0	0.0%	0	0.0%	0
BS7 8	0.0%	0	0.0%	0	0.0%	0	0.0%	0	0.0%	0	0.0%	0
BS7 9	0.0%	0	0.0%	0	0.0%	0	0.0%	0	0.0%	0	0.0%	0
BS8	0.0%	0	0.0%	0	0.0%	0	0.0%	0	0.0%	0	0.0%	0
BS8 1	0.0%	0	0.0%	0	0.0%	0	0.0%	0	0.0%	0	0.0%	0
BS8 2	0.0%	0	0.0%	0	0.0%	0	0.0%	0	0.0%	0	0.0%	0
BS8 3	0.0%	0	0.0%	0	0.0%	0	0.0%	0	0.0%	0	0.0%	0
BS8 4	0.0%	0	0.0%	0	0.0%	0	0.0%	0	0.0%	0	0.0%	0
BS8 7	0.0%	0	0.0%	0	0.0%	0	0.0%	0	0.0%	0	0.0%	0
BS9	0.0%	0	0.0%	0	0.0%	0	0.0%	0	0.0%	0	0.0%	0
BS9 0	0.0%	0	0.0%	0	0.0%	0	0.0%	0	0.0%	0	0.0%	0
BS9 1	0.0%	0	0.0%	0	0.0%	0	0.0%	0	0.0%	0	0.0%	0
BS9 2	0.0%	0	0.0%	0	0.0%	0	0.0%	0	0.0%	0	0.0%	0
BS9 3	0.0%	0	0.0%	0	0.0%	0	0.0%	0	0.0%	0	0.0%	0
BS9 4	0.0%	0	0.0%	0	0.0%	0	0.0%	0	0.0%	0	0.0%	0
BS9 5	0.0%	0	0.0%	0	0.0%	0	0.0%	0	0.0%	0	0.0%	0
BS9 6	0.0%	0	0.0%	0	0.0%	0	0.0%	0	0.0%	0	0.0%	0
BS9 7	0.0%	0	0.0%	0	0.0%	0	0.0%	0	0.0%	0	0.0%	0
CB2 8	0.0%	0	0.0%	0	0.0%	0	0.0%	0	0.0%	0	0.0%	0
CF22 7	0.0%	0	0.0%	0	0.0%	0	0.0%	0	0.0%	0	0.0%	0
CF83 1	0.0%	0	0.0%	0	0.0%	0	0.0%	0	0.0%	0	0.0%	0
DE55	0.0%	0	0.0%	0	0.0%	0	0.0%	0	0.0%	0	0.0%	0
DN35 8	0.0%	0	0.0%	0	0.0%	0	0.0%	0	0.0%	0	0.0%	0
EX8 5	0.0%	0	0.0%	0	0.0%	0	0.0%	0	0.0%	0	0.0%	0
G12 5	0.0%	0	0.0%	0	0.0%	0	0.0%	0	0.0%	0	0.0%	0
G24 4	0.0%	0	0.0%	0	0.0%	0	0.0%	0	0.0%	0	0.0%	0
GL12 7	0.0%	0	0.0%	0	0.0%	0	0.0%	0	0.0%	0	0.0%	0
GL20 6	0.0%	0	0.0%	0	0.0%	0	0.0%	0	0.0%	0	0.0%	0
GL53 7	0.0%	0	0.0%	0	0.0%	0	0.0%	0	0.0%	0	0.0%	0
GL7	0.0%	0	0.0%	0	0.0%	0	0.0%	0	0.0%	0	0.0%	0
JE2 4	0.0%	0	0.0%	0	0.0%	0	0.0%	0	0.0%	0	0.0%	0
LL63 5	0.0%	0	0.0%	0	0.0%	0	0.0%	0	0.0%	0	0.0%	0
ML12 6	0.0%	0	0.0%	0	0.0%	0	0.0%	0	0.0%	0	0.0%	0
PL3 6	0.0%	0	0.0%	0	0.0%	0	0.0%	0	0.0%	0	0.0%	0
PR3	0.0%	0	0.0%	0	0.0%	0	0.0%	0	0.0%	0	0.0%	0
RG27 9	0.0%	0	0.0%	0	0.0%	0	0.0%	0	0.0%	0	0.0%	0
S3 5	0.0%	0	0.0%	0	0.0%	0	0.0%	0	0.0%	0	0.0%	0
SA46 0	0.0%	0	0.0%	0	0.0%	0	0.0%	0	0.0%	0	0.0%	0
SE21	0.0%	0	0.0%	0	0.0%	0	0.0%	0	0.0%	0	0.0%	0
SK6 8	0.0%	0	0.0%	0	0.0%	0	0.0%	0	0.0%	0	0.0%	0
SW19	0.0%	0	0.0%	0	0.0%	0	0.0%	0	0.0%	0	0.0%	0
TN1 2	0.0%	0	0.0%	0	0.0%	0	0.0%	0	0.0%	0	0.0%	0
WR10 3	0.0%	0	0.0%	0	0.0%	0	0.0%	0	0.0%	0	0.0%	0
Base:		50		18		32		7		16		27

Column %ges.

Appendix 16:

Sample Questionnaire

NEMS market research

BRISTOL CENTRES IN CENTRE VISITORS SURVEY

INTRODUCTION: Good morning/afternoon, I am …… from NEMS market research, an independent market research company. We are conducting a short survey on behalf of Bristol City Council about shopping in the local area and I wonder if I can ask you a few questions. It will take about 5 minutes.

ASK ALL:

Q.1 What is the main purpose of your visit to [xxxx] centre today?
DO NOT PROMPT. ONE ANSWER ONLY

ASK ALL:

Q.2 What else, if anything, will you be doing in [xxxx] centre today?
DO NOT PROMPT: CAN BE MULTICODED PROBE FULLY. What else?

	Q.1 (1)	**Q.2** (2)
Visiting the shops	1	1
Visiting pub / café / restaurant	2	2
Visiting bank or other services (hairdresser, post office, solicitor etc.)	3	3
Visiting an entertainment / leisure facility	4	4
Attending an event	5	5
Education	6	6
Work here	7	7
Browsing	8	8
Medical services	9	9
Other (PLEASE WRITE IN)	A	A
_____		
(Don't know)	B	B
Nothing else	-	C

ASK ALL:

Q.3 How long will you spend in [xxxx] centre today?
DO NOT PROMPT. ONE ANSWER ONLY

	(3)
Less than one hour	1
1-2 hours	2
2-4 hours	3
4-6 hours	4
Over 6 hours	5
(Don't know)	6

ASK ALL:

Q.4 How often do you visit [xxxx] centre?
DO NOT PROMPT. ONE ANSWER ONLY

	(4)
More than once a week	1
Once a week	2
Once every 2-3 weeks	3
Monthly	4
Less often / not regularly	5
First visit today	6

ASK ALL:

Q.5 How did you travel here today?
DO NOT PROMPT. ONE ANSWER ONLY

	(5)	
Car / Van (as driver)	1	GO TO Q.6
Car / Van (as passenger)	2	GO TO Q.6
Bus	3	GO TO Q.7
Coach	4	GO TO Q.7
Train	5	GO TO Q.7
Walk	6	GO TO Q.7
Cycle	7	GO TO Q.7
E-scooter	8	GO TO Q.7
Other (PLEASE WRITE IN)	9	GO TO Q.7
_____		

ASK THOSE WHO SAID **CAR** AT Q.5. OTHERS GO TO Q.7:

Q.6 Where did you park today?
DO NOT PROMPT. ONE ANSWER ONLY

	(6)
Car Park (public)	1
Car Park (private, e.g. at food store)	2
On-street	3
Dropped off	4
Other (PLEASE WRITE IN)	5

_____

ASK ALL:

Q.7 What do you currently like about [xxxx] centre?
DO NOT PROMPT: CAN BE MULTICODED PROBE FULLY. What else?

	(7)
Appearance or character of the centre	1
Cleanliness of the centre	2
Convenient to home	3
Convenient to work	4
General affordability	5
Good / cheap parking	6
Habit / always used it / familiar	7
It is easy to walk / cycle around	8
It is easy to get to by bus	9
It is easy to get to by train	A
Quality of shops or markets	B
Range of shops or markets	C
Range or quality of leisure facilities (e.g. cinema, theatre etc.)	D
Range or quality of places to eat	E
Range or quality of pubs or bars	F
Range or quality of services (e.g. banks, hairdressers etc.)	G
Visitor accommodation or facilities	H
Safety of the centre	I
Parks or open spaces	J
Other (PLEASE WRITE IN)	K

_____

Nothing	L
(Don't know)	M

ASK ALL:

Q.8 What do you currently dislike about [xxxx] centre?
DO NOT PROMPT: CAN BE MULTICODED PROBE FULLY. What else?

	(8)
Appearance or character of the centre	1
Cleanliness of the centre	2
Difficult / expensive parking	3
Congestion	4
General affordability	5
It is difficult to walk / cycle around	6
Poor quality of shops	7
Poor range of shops	8
Poor range of leisure facilities (e.g. cinema, theatre etc.)	9
Poor range or quality places to eat	A
Poor range or quality of pubs or bars	B
Poor range or quality of services (e.g. banks, hairdressers etc.)	C
It is difficult to get to by bus	D
It is difficult to get to by train	E
Safety of the centre	F
Parks or open spaces	G
Visitor accommodation or facilities	H
Other (PLEASE WRITE IN)	I

_____

Nothing	J
(Don't know)	K

ASK ALL:

Q.9 How do you think [xxxx] centre should be improved?
DO NOT PROMPT: CAN BE MULTICODED PROBE FULLY. What else?

		(9)
+	Different or better shops or markets	1
*	Different or better places to eat or drink	2
$	Different or better leisure facilities	3
#	Different or better service facilities	4
~	Improved visitor information	5
@	More or better parking, transport or cycle facilities	6
?	Improve quality or cleanliness of public spaces	7
	Other (PLEASE WRITE IN)	8
	_____	
	Nothing in particular	9
	(Don't know)	A

+ ASK THOSE WHO SAID '**DIFFERENT OR BETTER SHOPS OR MARKETS'** AT Q.9. OTHERS GO TO INSTRUCTION AT Q.11:

Q.10 What kind of changes would you like to see to shops or markets?
DO NOT PROMPT: CAN BE MULTICODED PROBE FULLY. What else?

	(10)
Better quality shops	1
More affordable shops	2
Larger shops	3
More or new national retailers	4
More or new independent shops	5
More shops selling clothing / footwear	6
More shops selling food / drink	7
More shops selling small household goods	8
More shops selling electrical goods	9
More shops selling books, CDs etc	A
More shops selling toys or recreational goods	B
More chemists or shops selling beauty products	C
More shops selling furniture, DIY or gardening goods	D
More shops selling specialist goods	E
More frequent markets	F
Better quality markets	G
Different types of markets (i.e. food, craft etc)	H
Other (PLEASE WRITE IN)	I
_____	
(Don't know)	J

---

* ASK THOSE WHO SAID **'DIFFERENT OR BETTER PLACES TO EAT OR DRINK'** AT Q.9. OTHERS GO TO INSTRUCTION AT Q.12:

Q.11 What kind of changes would you like to see to places to eat or drink?
DO NOT PROMPT: CAN BE MULTICODED PROBE FULLY. What else?

	(11)
Better range of restaurants or cafes	1
Better quality restaurants or cafes	2
More affordable restaurants or cafes	3
More independent restaurants or cafes	4
Better range of pubs and bars	5
Better quality pubs and bars	6
More or better nightclubs	7
More opportunities to eat or drink outside	8
Other (PLEASE WRITE IN)	9
_____	
(Don't know)	A

$ ASK THOSE WHO SAID **'DIFFERENT OR BETTER LEISURE FACILITIES'** AT Q.9. OTHERS GO TO INSTRUCTION AT Q.13:

Q.12 What kind of changes would you like to see to leisure facilities?
DO NOT PROMPT: CAN BE MULTICODED PROBE FULLY. What else?

	(12)
More or better gym and fitness facilities	1
More or better sports facilities	2
More or better entertainment for children / families	3
Other (PLEASE WRITE IN)	4
_____	
(Don't know)	5

ASK THOSE WHO SAID **'DIFFERENT OR BETTER SERVICE FACILITIES'** AT Q.9. OTHERS GO TO INSTRUCTION AT Q.15:

Q.13 What kind of changes would you like to see to service facilities?
DO NOT PROMPT: CAN BE MULTICODED PROBE FULLY. What else?

	(13)
More or better banking / financial services	1
More or better hairdressing / beauty services	2
More or better public services (e.g. libraries)	3
More or better public services (e.g. health)	4
Other (PLEASE WRITE IN)	5
_____	
(Don't know)	6

~ ASK THOSE WHO SAID **'IMPROVED VISITOR INFORMATION'** AT Q.9. OTHERS GO TO INSTRUCTION AT Q.15:

Q.14 What kind of changes would you like to see to visitor information?
DO NOT PROMPT: CAN BE MULTICODED PROBE FULLY. What else?

	(14)
Improved signage	1
Improved visitor information centre	2
More or better information on events	3
More or better information on travel options	4
More or better information on history / architecture	5
Other (PLEASE WRITE IN)	6
_____	
(Don't know)	7

@ ASK THOSE WHO SAID **'MORE OR BETTER PARKING, TRANSPORT OR CYCLE FACILITIES'** AT Q.9. OTHERS GO TO INSTRUCTION AT Q.16:

Q.15 What kind of changes would you like to see to transport or cycle facilities?
DO NOT PROMPT: CAN BE MULTICODED PROBE FULLY. What else?

	(15)
More long stay car parking	1
More short stay car parking	2
Better located parking	3
Cheaper car parking	4
More disabled car parking	5
More parent / child parking	6
Improved railway station	7
Improved bus station	8
More frequent train services	9
More frequent bus services	A
Better located bus stops	B
More cycle parking	C
Better located cycle parking	D
Better quality cycle parking (e.g. more secure, covered etc.)	E
Better cycle links	F
Other (PLEASE WRITE IN)	G
_____	
(Don't know)	H

? ASK THOSE WHO SAID **'IMPROVED QUALITY OR CLEANLINESS OF PUBLIC SPACES'** AT Q.9. OTHERS GO TO INSTRUCTION AT Q.17:

Q.16 What kind of changes would you like to see to improve quality or cleanliness of public spaces?
DO NOT PROMPT: CAN BE MULTICODED PROBE FULLY. What else?

	(16)
Better routes / crossings for pedestrians	1
More green spaces	2
Cleaner streets or parks	3
More or better play facilities	4
Better access for disabled / elderly / pushchairs	5
More bins	6
Less traffic / congestion	7
Floral displays/hanging baskets/greenery	8
Public art	9
Other (PLEASE WRITE IN)	A
_____	
(Don't know)	B

ASK ALL:

Q.17 What one thing does [xxxx] centre do better than other places that you visit?

DO NOT PROMPT: ONE ANSWER ONLY

	(17)
Architecture / environment	1
Community facilities	2
Entertainment facilities (e.g. theatre)	3
Events	4
Food / drink	5
Nightlife	6
Shopping	7
Transport facilities	8
Other (PLEASE WRITE IN)	A
_____	
Nothing in particular	B
(Don't know)	C

RESPONDENT DETAILS

FOR THE PURPOSE OF HEAD OFFICE CHECKING THE QUALITY OF MY WORK, MAY I TAKE YOUR NAME, ADDRESS AND CONTACT TELEPHONE NUMBER PLEASE?

INTERVIEWER: PLEASE RECORD IN BLOCK CAPITALS.

NAME: _____

ADDRESS: _____

TEL. NO. _____ Postcode: ☐☐☐☐ ☐■■

CLASSIFICATION

AGE GROUP:	(18)
18 - 24 years	1
25 - 34 years	2
35 - 44 years	3
45 - 54 years	4
55 - 64 years	5
65 + years	6

INTERVIEWER READ OUT:
To make sure their services are fair and provided to those who need them. Bristol City Council would like me to ask a series of questions that will help the Council improve what they do and make their services more accessible.
All questions are optional.
You do not have to answer any of these questions but the more information you supply, the more effective the Council's monitoring will be.
Information provided will be treated confidentially and in accordance with the General Data Protection Regulation (GDPR).
Personal and sensitive information will be used solely for the purpose of equalities monitoring to ensure that everyone is treated fairly.

ASK ALL:
Q.18 Do you consider yourself to be a disabled person ?
DO NOT PROMPT: ONE ANSWER ONLY

	(19)
Yes	1
No	2
Prefer not to say	3

ASK ALL:
Q.19 What is your sex ?
DO NOT PROMPT: ONE ANSWER ONLY

	(20)
Male	1
Female	2
Prefer not to say	3

ASK ALL:
Q.20 What is your ethnic group ?
PROMPT / PROBE IF NECESSARY: ONE ANSWER ONLY

	(21)
White British	1
White Irish	2
White Other	3
Black /African / Caribbean / Black British	4
Asian / Asian British	5
Mixed / Multi-ethnic group	6
Gypsy / Roma / Irish Traveller	7
Any other ethnic background (PLEASE DESCRIBE) _____	8
Prefer not to say	9

ASK ALL:

Q.21 What is your religion / faith ?

DO NOT PROMPT: ONE ANSWER ONLY

	(22)
No Religion	1
Buddhist	2
Christian	3
Hindu	4
Jewish	5
Muslim	6
Pagan	7
Sikh	8
Other (PLEASE DESCRIBE) _____	9
Prefer not to say	A

DAY:

	(23)
Monday	1
Tuesday	2
Wednesday	3
Thursday	4
Friday	5
Saturday	6

LOCATION:

	(24)
BEDMINSTER - Bedminster Parade near opposite Philip Street	1
BEDMINSTER - East Street opposite Church Road	2
BEDMINSTER - North St - Corner of Merrywood Road	3
CLIFTON - Princess Victoria Street near The Mall	4
CLIFTON - Boyce's Avenue, wherever space and footfall allows	5
FISHPONDS - Outside Morrison's	6
FISHPONDS - Adj. or opposite New Station Road	7
FISHPONDS - Adj. Manor Road	8
GLOUCESTER ROAD - Zetland Road junction, adj. or opp. Sainsbury's	9
GLOUCESTER ROAD - Former swimming baths	A
GLOUCESTER ROAD - Adj. Longmead Avenue outside Sainsbury's	B
GLOUCESTER ROAD - Opposite Ashley Down Road	C
HENLEAZE - Adj. Cavendish Road	D
HENLEAZE - Adj. Tesco Express at petrol station and the garden shop	E
SHIREHAMPTON - Opposite the George	F
SHIREHAMPTON - Adj. St Mary's Church	G
ST GEORGE / CHRUCH ROAD - Adj. Roseberry Park	H
ST GEORGE / CHRUCH ROAD - Adj. Witchell Road	I
WELLS ROAD / KNOWLE - Broad Walk outside the shopping centre;	J
WELLS ROAD / KNOWLE - Opp. Redcatch Road	K
WESTBURY ON TRYM - Adj. Canford Lane	L
WESTBURY ON TRYM - Adj. Church Road	M
WHITELADIES ROAD - Outside Clifton Down Shopping Centre	N
WHITELADIES ROAD - Adj. Apsley Road	O
WHITELADIES ROAD - York Street	P
STAPLETON ROAD - Adj. Winsford Street	Q
STAPLETON ROAD - Adj. Lansdown Road	R
STAPLETON ROAD - Nr Black Swan pub further to the north	S
SYMES - Outside Morrison's	T
WHITCHURCH / OATLANDS AVENUE - Outside ASDA	U

DECLARATION: I certify that the interview has been personally carried out by me with the informant and conducted within the MRS Code of Conduct. I further certify that the informant is not a friend or relative of mine and I have not interviewed him / her on any survey in the last six months.

(25) (26)

INTERVIEWER'S SIGNATURE: _____ **DATE**: [ ] [ ] [ ]

THIS QUESTIONNAIRE IS THE PROPERTY OF **NEMS** market research IN WHOM THE COPYRIGHT IS VESTED © 2022

Appendix 4 – Centre Viability Report, BAS Consultancy

Bristol high streets study
Centre Viability Report

BAS Consultancy

Contents

1. Introduction and method 4
- 1.1. Introduction 4
- 1.2. What's happening on the high street? 4
- 1.3. The Bristol picture 5
- 1.4. Approach to the brief 6

2. General summary of findings 10
- 2.1. Viability data 10

3. General recommendations 12
- 3.1. Local governance 12
- 3.2. Innovation Districts 12
- 3.3. Evening economy 13
- 3.4. Cultural activation 15
- 3.5. Physical environment 16
- 3.6. Bristol's centres and the wider agenda 15
- 3.7. Piloting innovation 18

4. Summary and recommendations for centres 19
- 4.1. Bedminster 19
- 4.2. Clifton 21
- 4.3. Gloucester Road 25
- 4.4. Whiteladies Road 28
- 4.5. Wells Road / Broadwalk 32
- 4.6. Henleaze 36
- 4.7. St George (Church Road) 39
- 4.8. Fishponds 42
- 4.9. Westbury-on-Trym 46
- 4.10. Shirehampton 51
- 4.11. Stapleton Road 53
- 4.12. Symes (Hartcliffe) 56
- 4.13. Whitchurch (Oatlands Avenue) 57

APPENDIX 1: Viability Factor Scores 58

1. Introduction and method

Bristol has its many vibrant centres to thank for its reputation as a city of culture, innovation and play. As the centres of life in this great city, Bristol's centres must be supported to meet the needs and desires of all its citizens, its workers, and its many visitors in the years to come.

1.1. Introduction

Nexus Planning was commissioned by Bristol City Council in late 2021 to conduct an assessment of selected designated Centres in Bristol and provide recommendations for changes to Local Development Plan policies to meet the changing nature of those centres. BAS Consultancy joined the Nexus Team for the purposes of providing additional recommendations on high street viability.

1.2. What's happening on the high street?

Media headlines sounding the alarm for the death of the high street tell a concerning if inaccurate picture of the situation on the ground, though they should be accepted as a partial truth. In reality, the shape and purpose of the high street has been continuously evolving, principally to accommodate new technologies, patterns of behaviour, products and services.

For instance, the redesign of town centres to make way for the wholesale adoption of motorised transport in the 1960s reduced the need for regular shopping trips and paved the way for the convenience of out-of-town shopping. The Resale Prices Act (1964) permitted retailers rather than manufacturers to set prices, leading to greater competition on the high street and ultimately to the concentration of retail operators. These trends have meant a gradual decline in the number of shops in town centres, with supermarkets and department stores encompassing an ever-increasing product range.

With certain markets such as grocery and clothing concentrated in the hands of fewer companies and the untrammelled success of large coffee shop brands, independent retail has been crowded out of the market, leading to the homogenous 'clone towns' that typified centres from the 1990s. The poor high street experience and the convenience of out-of-town shopping, followed by the rise of online shopping has further degraded the UKs town centres, with footfall down by a fifth between 2010 and 2019.

When the COVID-19 pandemic forced the country into lockdown in Spring 2020, there were already concerted efforts to understand and address the problem. Unprecedented funding was being released by HM Government following a series of reports, most notably including Sir John Timpson's High Street Report 2018, which also recommended the establishment of the High Streets Task Force, providing support to 70 high streets in the UK, including East Street in Bristol.

Further funding has been made available to local authorities to deal with the recovery phase, and progressive local authorities are developing strategies for more wholesale transformation to make their town centres fit for their new purpose and resilient into the future. Evidence suggests that the new purpose for high streets, though defined by local conditions, is likely to move away from traditional retail-led landscapes towards a more diverse set of uses, from leisure and culture to education, health, wellbeing and co-working. There will also be a greater demand for town centre living, which helps to sustain evening uses, and Local Plans across the country are changing to allow for densification, upper-floor residential development and conversion at the peripheries of centres where retail uses are contracting.

Finally, the relationship between the car and the urban landscape is changing with a greater understanding of the health impacts of air pollution. Increasing congestion and a reduced need for car use in centres, coupled with local authority responsibilities to deliver the net zero commitments of COP26. There is also increasing – but still insufficient - evidence of the benefits of pedestrianisation schemes, Low Emissions Zones, congestion charging and Low Traffic Neighbourhoods, with Local Transport Authorities including Bristol City Council introducing such schemes with increasing commitment.

1.3. The Bristol picture

The Bristol example is relatively typical in many of these areas. Faced with rising air pollution and increasing congestion, the city has been experimenting with various methods to reduce car use and increase reliance on sustainable transport such as the Voi Scooter Scheme and the cycle network.

Although it is affected by the loss of anchors such as Debenhams and Marks and Spencer, for the most part the city centre has recovered well in the post-pandemic period and remains relatively buoyant economically both at night and during the day. However, many of the centres assessed through this programme have faced more difficult conditions, with the pandemic exacerbating negative impacts such as low footfall and increased unit vacancy.

This challenging period has led Bristol's citizens to re-evaluate the purpose of their places, and the functions they must perform in the future beyond the purely economic. Town centres are becoming valued for their part in reducing social isolation and improving wellbeing, for contributing to the circular economy, local wealth building and even natural habitat. For many, the pandemic has reconnected people to their place, and they are keen to reinforce this new sense of ownership with more formal local governance structures.

Bristol is a diverse city of unique neighbourhoods, at the centres of which are its 47 high streets and local centres. While the city always scores highly in the liveability stakes, in part due to these cohesive urban communities, Bristol continues to suffer inequality of opportunity, of access to skills and decent quality housing, and of health outcomes, often directly correlated to its postcodes.

The rise in residential prices in the city is worsening the problem. These patterns are reflected in high street provision: where house prices rise, so does demand for more

expensive goods and services. Economically deprived communities that rely on East Street for affordable goods regularly voice concern that such goods will soon be unavailable, forcing them to travel further afield to access basic provisions. In this way they feel increasingly alienated from their centre.

The approach to 'place' in the city is key to addressing some of these inequities, and the shift from the mayoral to the committee system could be an opportunity to redesign the social contract between local government and its citizens. As the home of deliberative democracy, reflected in its citizens assembly, Bristol's politicians and policymakers should use the opportunity to consider how to support the reconnection of people to place, to reinstate civic pride and to embrace cultural diversity at the neighbourhood level. These principles are at the heart of the city's identity, and they support the creation of vibrant and resilient places.

1.4. Approach to the brief

Although the Nexus project considered all Bristol's centres, Bristol City Council determined that the centre viability study should focus on selected centres in more detail. The centres were:

- Westbury-on-Trym
- Henleaze
- Shirehampton
- Fishponds
- Stapleton Road
- St George (Church Road)
- Gloucester Road
- Clifton
- Whiteladies Road
- Bedminster
- Wells Rd / Knowle
- Whitchurch (Oatlands Avenue)
- Symes (Hartcliffe)

These 13 centres are the same centres considered in Chapter Four of the Nexus report. In addition to the on-street surveys, household surveys and analysis of demographics, catchment, shopping habits etc managed by Nexus, the BAS Consultancy methods included the following tasks:

a) *Background research*
   Analysis of recent high streets assessments and consultation, including High Street Action Plans delivered through the Reopening High Streets Safely Fund in late 2021, data from cultural visioning workshops on selected high streets undertaken in Feb-March 2022 and other public strategic documents, such as the Urban Living Supplementary Planning Document and the One City Plan, discussions with the project team and media reports.

b) *Assessment of centres against IPM's 25 Factors of vitality and viability*
   The Institute of Place Management, part of Manchester Metropolitan University is an internationally renowned professional body committed to supporting the development of places. Research undertaken by the academics at the institute has informed all significant High Street policy initiatives in recent decades, and its work on high street vitality and viability is ongoing and influential, forming the evidential basis for the government's High Streets Task Force.

The 25 factors of vitality and viability are assessed by the Institute as being the variables that have the greatest impact on place transformation, and which are under the control of the people in the locality. They are:

The Top 25 priorities for intervention

ACTIVITY	NETWORKS & PARTNERSHIPS
RETAIL OFFER	ATTRACTIVENESS (i.e. investment potential)
VISION & STRATEGY	MARKETS
CUSTOMER EXPERIENCE	RECREATIONAL SPACE
APPEARANCE	BARRIERS TO NEW BUSINESSES
PLACE MANAGEMENT	SAFETY/CRIME
NECESSITIES (e.g parking)	LIVEABILITY
ANCHORS	PLACE ADAPTABILITY
NON-RETAIL OFFER	ACCESSIBILITY
MERCHANDISE	DEVELOPMENT PLANS
WALKING	FUNCTIONALITY
PLACE MARKETING	INNOVATION
DIVERSITY OF OFFER	

Source: Institute of Place Management.

Each centre was assessed against these factors in a site visit by an experienced, Bristol-based consultant, adjusting for times of day, weather conditions and other factors to make the assessment. The visits also included a limited number of informal interviews with business owners to gather qualitative evidence on their experience of running a business in the centre, the economic trajectory of the centre, and information about local governance networks, centre management, etc. The assessment for each centre forms Part 4 of this report.

c) *IPM's additional measures of High Street Viability*

The Institute of Place Management has recently published further research which recognises the need for assessments of town centre viability to incorporate non-economic measures. The full list of measures to consider is shown overleaf.

These additional factors featured in conversations with local stakeholders about the future of their centres and it was considered appropriate to incorporate an understanding of the non-economic landscape of each centre for a fuller picture. These themes were also explored in workshops.

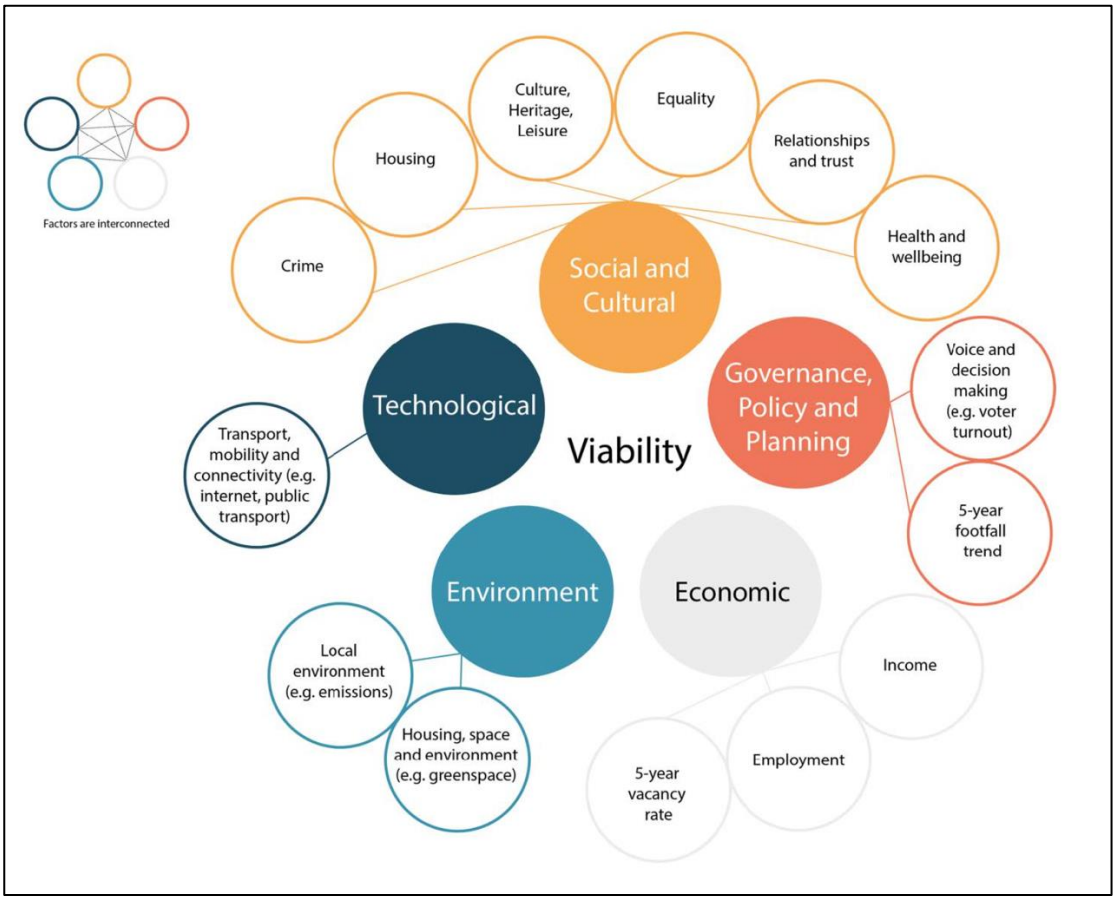

Source: Institute of Place Management.

d) *Online workshops*

Alongside Bristol community engagement specialist Play:Disrupt, BAS Consultancy delivered four online workshops, grouping centres into four geographically aligned clusters. Workshop content comprised the following:

1. Introductions and purpose of the workshop
2. Presentation: what's happening to high streets and centres
3. Interactive exercise in breakout rooms: SWOT analysis
5. Discussion and feedback
6. Presentation: Planning for the future of town centres
7. Interactive exercise in breakout rooms: 'opportunities into vision'
8. Reporting back and cross-discussion
9. Closing comments

The workshops ran from 6pm – 8pm and were attended by a cross section of businesses, community representatives, ward councillors, council officers and residents. Invitees were drawn from Bristol City Council's stakeholder list for each area, plus additional names added during the centre assessments. The invitations for some of the events were also shared on social media by invitees, attracting further attendees.

Each workshop was recorded and the outputs from each session, including 'Jam Boards' featuring SWOT analysis and vision were submitted as a report by Play:Disrupt, which also feature in Part 4.

To note, there was no intention that the workshops would attract a representative cross-section of the community, and the scope of the exercise did not allow for this. The purpose of the workshop was to gather information from a small number of stakeholders about the general issues facing each place, and to discuss ways in which local people might address these. Householder surveys, on-street surveys, interviews with traders and other Bristol City Council-run consultations were other ways in which local people could feed in thoughts about their high street, and the recommendations sections provides further guidance on how engagement might be boosted to gather a greater variety of views from Bristol's citizens on this important issue.

Two centres, Whitchurch (Oatlands Avenue) and Symes (Hartcliffe), were unrepresented by attendees at the workshops. Additionally, no workshop was held to include Bedminster, since this location is in receipt of an ongoing programme of support from the High Streets Task Force, with information available from a recent consultation session included in this report.

e) *Stakeholder interviews*

Participants at workshops were invited to contact the consultant following the workshop and a few additional one-to-one meetings took place with attendees to discuss specific issues in more detail. In addition, the consultant interviewed a number of public sector stakeholders with a strategic overview of centre policy and strategy in Bristol, including Jason Thorne, Senior Project Manager (City Centre and High Streets Recovery); Carly Heath, Bristol's Night Time Economy Adviser; Tabitha Clayson, Culture and Events Development Officer, Sean McTiernan and Jasmine Coles, Bristol City Council Business Advisers, and Cllr Craig Cheney, Deputy Mayor with responsibility for Economy, Finance and Culture.

2. General summary of findings

Some general points can be drawn out of the data collected and these are summarised below, using high street assessment data, workshop data, data from Nexus and other recent high street consultations, interviews, and background research.

2.1. Viability data

Total scores across the 25 factors of viability for each of the centres reveal the following 'viability scoreboard':

Centre	Viability score
Bedminster	92
Clifton	91
Gloucester Road	80
Whiteladies Road	79
Wells Road / Broadwalk (Knowle)	78
Henleaze	78
St George (Church Road)	76
Fishponds	73
Westbury-on-Trym	71
Shirehampton	67
Stapleton Road	57
Symes (Hartcliffe)	52
Whitchurch (Oatlands Avenue)	46

This summary data is of some interest, but there are limitations to the methodology which mean comparing scores for each place is problematic - for instance larger centres tend to score more highly on the viability assessment due to the presence of more of the factors that make for a viable centre.

However, all highly scoring centres need attention in certain areas, and the individual rankings for each of the 25 viability factors in a centre must be understood more clearly to invite focus and investment in the right places. Put another way, there may be more to do in Whitchurch than in Bedminster to create a vital and viable centre, but each place requires its own action plan and vision, and a means of delivery.

The scoreboard does illustrate a few general points, however. Firstly, Bristol suffers from a North/South divide in centre viability. Although Bedminster has developed in the past decade to represent a highly viable centre, of the centres assessed, only Wells Road / Broadwalk (Knowle) is also assessed as viable in South Bristol, notwithstanding the redevelopment of the Broadwalk Shopping Centre which could affect its position. Of particular concern is Whitchurch (Oatlands Avenue), designated as a District Centre, which fulfils few of the functions of a centre currently.

This is of particular note where much of the housing intensification is occurring in South Bristol, potentially without the centres to sustain the rising population or the transport networks to provide access to other centres further afield.

A second general issue, which relates closely to the first, is the need to plan for multifunctional high streets – an imperative of which Bristol City Council is well aware and plans for. Evidence suggests that resilient high streets perform various commercial and non-commercial functions simultaneously, and at different times of day for different groups. Where the term 'high street' is often treated as synonymous with retail, the high street of the future will need to fulfil a range of functions to remain resilient. This need is often interpreted as a requirement for additional leisure or hospitality provision, but in reality, each centre needs to meet a variety of demands from its unique catchment.

In fact, planning for diversity in our centres means thinking about the balance of uses between residential and commercial, evening and daytime, motorised and non-motorised transport modes, experiential and passive interaction. Added to this is the need to consider how access needs change with human characteristics around age, infirmity, neurodiversity, ill health (both mental and physical), gender, race and sexual diversity.

Town centres are already providing 'social' functions. Shops provide 'safe spaces', pubs run the 'Ask for Angela' campaign, cinemas run events designed for autistic patrons and parents with young children, and coffee shops can replace the public toilets of old.

To use a Bristol example to illustrate the intersection between place and diversity, the Colston statue toppling demonstrated a clear dissatisfaction with the messages Bristol's civic space conveys. If town centres are to reassert their purpose to provide social value and connection, we should ensure inclusivity and equality of access in those spaces.

The general recommendations in the next section are formed specifically from the Bristol centres in scope.

3. General recommendations

3.1. Local governance

Feedback from many of the workshops reflected the challenges inherent in organising hyperlocal governance, and the enthusiasm with which many participated suggests a demand for dialogue about the future of Bristol's places.

Bristol accommodates an array of local governance mechanisms including civic societies, BIDs, ward councillors, MPs surgeries, and neighbourhood forums. Other governance initiatives that have had an impact on Bristol's neighbourhoods at different scales have been introduced and curtailed at different times, including New Deal for Communities Boards, larger-scale cross neighbourhood partnerships, the current One City Boards and the citizen's assembly.

There is an enduring tension between the imperative to allocate resources effectively and on a needs-led basis, and the commitment to engage with communities across the city that has led to the council's reorganisations of local governance over the years. But where formal support at a neighbourhood level is unlikely to be reintroduced, with the right framework it is still possible for a productive dialogue between community groups and resourcing authorities such as WECA, BCC, the universities and central Government.

There can be no 'one size fits all' local governance mechanism for high streets and models are usually chosen according to the objectives of the groups that assume them and local skills and capacity – e.g. neighbourhood forums for those keen to deliver a planning-led vision for centres, BIDs for communities of businesses that intend to deliver additional services locally, and civic societies for those that want to improve neighbourhood amenity etc. The role of the council is to map the landscape of representation in each neighbourhood and ensure ongoing two-way dialogue to feed into policy formation and service delivery.

To a certain extent this is already taking place, with Council representatives engaging with communities on high streets issues, including the Council / WECA funded business advisors, and the work to engage communities in developing culture-led plans. However, these initiatives are delivered on a temporary basis.

Given the importance of high streets for meeting many of the Council's objectives, further programmes to support local champions could include a single public point of contact at the council on high street issues, an annual high street summit feeding into the One City Economy Board strategy, and initiatives to help generate community businesses or cultural initiatives to occupy vacant retail premises.

3.2. Innovation Districts

There is an opportunity for the city's institutions to work in concert as an Innovation District to address civic and place issues as they apply to centres. There is no single definition of an Innovation District: all are subtly distinct and driven by place characteristics and priorities, but characteristics include:

- Mixed clusters of companies, civic institutions and innovators
- Physically compact, transit accessible, technically networked
- Culture of collaboration and knowledge transfer

This creates the idea of the city as a 'campus', but also as accelerator, speeding up the circulation of ideas and knowledge transfer. It blurs the lines between the functions of city institutions and actors – universities, corporations, governance and innovators. For example:

- Universities innovate to create spin-off companies which benefit local economy.
- Local authorities provide permissive environments for innovation in centres
- The business community's relationship with the universities provides pipeline of skilled graduates, but trained according to specifications of employers
- University hosts business incubators or accelerators that benefit from academic input and facilities
- BIDs work with social value-orientated businesses to link them with local charities to benefit the city

Bristol University terms itself a 'civic university'. It is most active in some of the most deprived parts of the city, and at its Temple Quarter Enterprise Campus the university can adopt a more formal role as a stakeholder, learning partner and research institution for the purposes of improving our high streets. This could mean taking an active presence in town centres (Gloucester has repurposed its former Debenhams as lecture theatres for the University of Gloucester) or as a testbed for new technologies, business models and research. The University of the West of England's Bristol and Bath Creative R+D[1] project is a good example of this type of innovation, as is Bristol University's work to support Barton Hill communities. It is to be noted that 'Cross Sector Innovation' is one of four key themes in the West of England's Local Industrial Strategy.[2]

3.3. Evening economy

Bristol's evening economy represents a central pillar of its reputation as a vibrant city. Its eternally innovative music and art scene, its evening leisure offer, including pubs, clubs, theatre, and film, and its renowned food culture from the street food night market at St Nicks to the modern and fine dining concepts of Casa Mia, Box E, Bullrush, Wilsons, Pasta Ripiena, Little French and Sonny Stores. While much of this activity is concentrated in the city centre, many of Bristol's centres accommodate some form of evening economy.

In common with the West Midlands and London, and other cities across the world, Bristol has a Night Time Economy Advisor, who advocates for industries which operate between 6pm and 6am. centres accommodate many of these sectors and play a central role in the economy. However, there are a series of factors which have affected the resilience of the NTE. The pandemic and its associated lockdowns reaped disproportionate impacts on

[1] https://bristolbathcreative.org/
[2] https://www.gov.uk/government/publications/west-of-england-local-industrial-strategy/west-of-england-local-industrial-strategy

hospitality businesses, with one in ten leaving the sector during furlough,[3] compounding the problem of workers from Europe leaving the country after Brexit.

Consumer spend has not recovered, with daytime business supported by the office market depleted as well as evening spend, as the figure below illustrates.

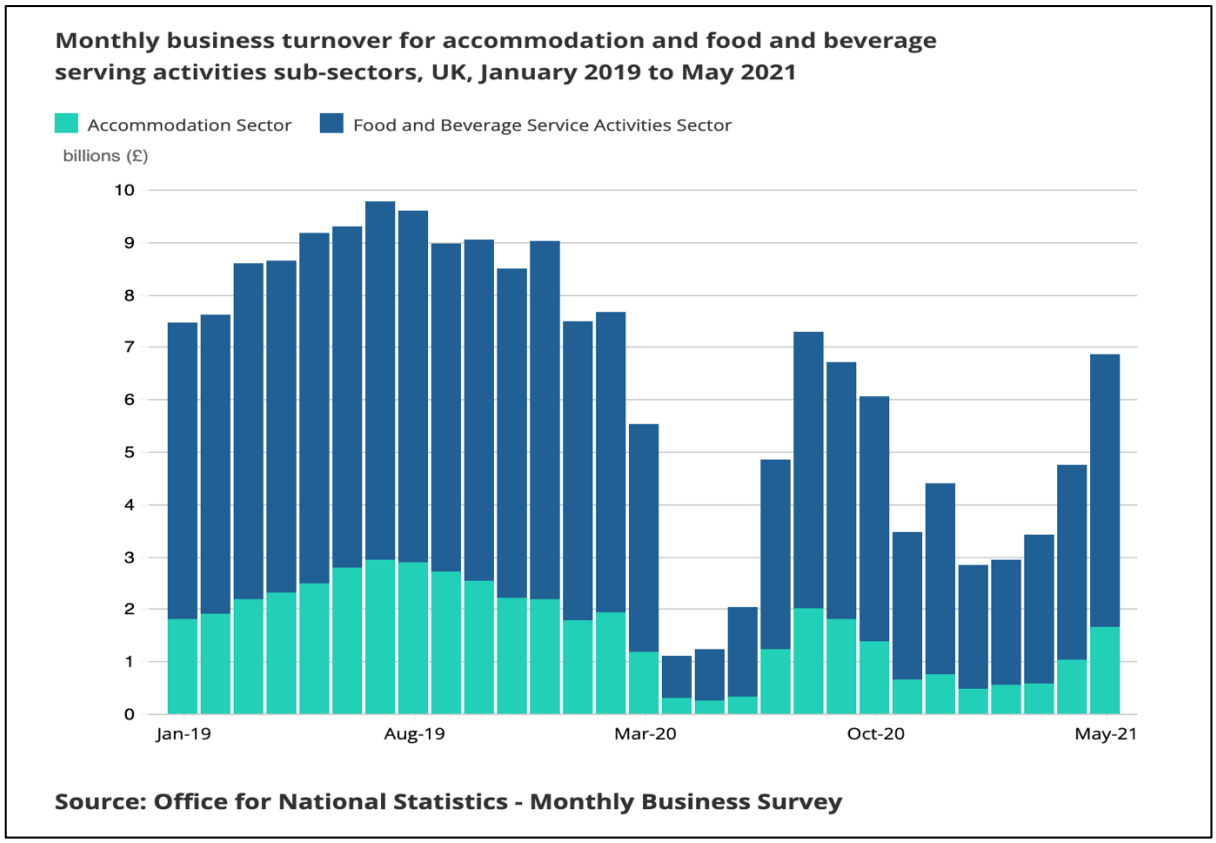

To remain resilient, the evening economy also needs enabling infrastructure – good transport links, efficient waste services, a public realm which accommodates congregation at night, and a sympathetic licensing regime. Pressures can be compounded as intensification of residential accommodation occurs in town centres, and noise complaints are on the rise. The *Agent of Change* guidance puts the onus on developers to ensure that buildings next to noise making businesses adequately insulate residents from noise. However, this guidance is not routinely employed and should be an essential part of pre-app discussions with all developers seeking to build in centres.

Like the high street in the daytime, Bristol's centres should host a range of evening activity, evenly distributed, to prevent a monoculture. As a retail monoculture, Broadmead can feel unwelcoming at night due to the lack of activity. Equally, areas which host only bars aimed at the student market (as an example) may feel unwelcoming to certain groups. Distribution is also key. Having declared a climate emergency, the city has a responsibility to provide evening options in all of Bristol's centres in line with 15-minute city principles, rather than compelling travel into the centre of the city to access activity.

[3] https://www.bbc.co.uk/news/business-56919575

Within the hospitality sector itself, there are concerns from the Night Time Adviser that price rises in the food and beverage sector are reducing access to pubs which have in previous years provided a vital role as a community hub. The Night Time Adviser seeks to ensure that the systems of urban planning recognise this need for diversification, access and encouragement of the night time experience in Bristol, which she terms 'the right for the night to thrive'.

To consider the complex support required for the centre evening economy as described above, an evening and culture strategy should be commissioned.

3.4. Cultural activation

Place and culture are synonymous. Culture might be described as the 'essence' of place, and it has a value which can be harnessed to engender local identity, civic pride and social connection. Like the hospitality sector, culture has been uniquely impacted by the pandemic, and even prior to this, cultural and creative industries in many of Bristol's suburban centres have been struggling to secure sustainable funding, property and skills.

The sector's significance in the city, and the need to support its recovery have led to the creation of a culture strategy and the One City Culture Board, with an emerging focus on supporting creators. Bristol has also employed a Culture and Events Development Officer to develop culture-led action plans for its centres. The approach is to work with communities to identify unique place and culture characteristics on which can be built a programme of events and activation to encourage participation in city life. A recent engagement exercise led by Play:Disrupt for Bristol City Council focused on key centres, with Shirehampton, Church Road (St George), Stapleton Road and Bedminster overlapping with this study.

The reports underscore the importance of authenticity of place in cultural production. Culture programmes need to relate to the creator, the consumer and the place to engender ownership. Participation was enthusiastic and detailed, with a wide range of ideas generated at each event, from community-led cultural events (lantern parade, community cinema, weekend markets) to issues-based cultural activity (protecting local culture from gentrification, tackling environmental challenge, occupying young people, encouraging social connection) to local identity forming (street art / murals, community hub, local heritage).

Activity requires supporting infrastructure. Culture consultants Sound Diplomacy assert that in line with 15-minute city principles, centres should accommodate both places to *consume* culture and places to *create* culture. Vacant retail units, community spaces, bespoke spaces unlocked through new development, temporary spaces on land awaiting development, defunct department stores and public realm can be purposed for such uses, with Broadwalk Arts CIC in the Broadwalk shopping centre a good example of such a use.

With the 15-minute city commitment described above, and an exercise to map gaps in culture provision across the city, planners, regeneration and economic development officers may be able to negotiate appropriate spaces with landlords and developers over time.

3.5. Physical environment

Nearly all of Bristol's outerlying centres are arranged along major highways, giving rise to concerns about congestion, pollution, safety, and liveability. Regularly raised in workshops was the state of the public realm, with the sense that its management is inadequate. Town centres by their nature must accommodate a wide range of activity, and maintaining the public realm to accommodate this diversity is expensive and challenging. However, key themes raised by participants and reflected in assessments included:

i) Greater regard to road user hierarchy

Bristol should reinforce a pedestrian first approach in its centres, improving wayfinding, footways, access and dwell space for those on foot. Discouragement of the use of scooters on pavements is a key issue, and the extent to which pavements are shared with cyclists (rather than segregated cycle laned on roads) might be examined, particularly in light of recent changes to the highway code. Traffic light phasing should be more pedestrian orientated. In centres arranged along trunk routes, trial traffic calming, shared surface and 20mph speed restrictions should be introduced to test the most effective ways of slowing vehicles. Drivers are not always aware they are entering commercial centres on these routes and speeding is a common occurrence.

ii) Maintenance of footways

Inadequate maintenance of footways reduces access to centres for the infirm, blind or partially sighted people, and those with prams or wheelchairs. Where possible, footways should be widened into the highway and regard may be given to where footways can accommodate space for congregation, tables and chairs to support hospitality or community premises, and benches. Bristol best practice examples include the temporary accommodation of tables and chairs in centre parking spaces.

iii) Green infrastructure

High streets could be improved, and climate commitments partly addressed with simple, community-led greening, planting and maintenance. Audits of each centre for potential locations for planters, trees, borders and parklets (both temporary and permanent) should be undertaken, with the council's neighbourhoods' team funding equipment and matching opportunities with willing community groups to maintain the greenery. Volunteer-run green infrastructure is no replacement for council-run operations, but where additional capacity exists, the council should facilitate this where practical.

3.6. Bristol's centres and the wider agenda

Bristol has laid out a progressive policy landscape which includes a range of frameworks which can guide the development of centres. Strategies include

- Council's Local Development Plan[4] and its Urban Living SPD[5]
- Council's emerging culture strategy
- BCC's Transport Strategy[6]
- City's climate emergency commitments[7]
- The One City Plan (and associated boards)[8]
- The council's commitment to delivering on the UN's Sustainable Development Goals[9] and the principles of doughnut economic theory[10]
- The Regional Development Strategy[11]
- The Local Industrial Strategy[12]

Although each of these have an impact in the way centres evolve, some of these are presented in the context of centres, while others would benefit from a process of 'translation' to centre level.

Where planning matters tend to take strategic precedence, important as they are for guiding the spatial layout and uses of centres, inter-agency strategy which takes into account health outcomes, inclusive economic development, culture, deprivation, skills and policing is likely to lead to more successful places, in recognition of the interconnectedness of these issues. The Design West Placemaking Charter, the first in the West of England, will aim to address some of these matters.

Joining up community engagement, policy and delivery on the high street is also vital to improve the presentation of our centres. Workshop participants referred to frustration with council processes between departments and indicated that this lack of connection prevented them from delivering their ambition for local events and activation. Where local people are committed to improving their place, this sense of connection and ownership should be well supported, since it provides community members with further confidence to deliver and a greater sense of local connection. Where possible, applications for grant funding, street closures, events and local governance arrangements should be as frictionless as possible.

Furthermore, where community engagement or better still, codesign, occurs, this should provide the mechanism for ongoing conversation and feedback with the community to prevent consultation fatigue and disconnection. Where citizens are good enough to provide their thoughts, actions taken to put their suggestions into policy and practice should be fed back to them. Again, better still, engagement should be treated as an

---

[4] https://www.bristol.gov.uk/planning-and-building-regulations/local-plan
[5] https://www.bristol.gov.uk/documents/20182/34520/Urban+Living+SPD+Making+successful+places+at+higher+densities.pdf/ec07c68e-f068-8ff7-083e-04250462715a
[6] https://www.bristol.gov.uk/policies-plans-strategies/bristol-transport-strategy
[7] https://www.bristol.gov.uk/documents/20182/33379/Mayor%27s+Climate+Emergency+Action+Plan+2019+FINAL
[8] https://www.bristolonecity.com/
[9] https://www.bristolonecity.com/sdgs/
[10] https://www.kateraworth.com/doughnut/
[11] https://www.westofengland-ca.gov.uk/what-we-do/planning-housing/spatial-development-strategy/
[12] https://www.westofengland-ca.gov.uk/about-us/our-strategy/local-industrial-strategy/

opportunity to create local delivery boards, with budget devolved to community groups with the capacity to deliver locally where at all practicable.

3.7. Piloting innovation

The emerging Levelling Up and Regeneration Bill, which aims to provide powers to Local Councils to organise letting auctions where high street properties remain unlet for a period of one year or more, provides an opportunity to draw together many of the above recommendations. The Council is running a grant scheme to support new occupants of vacant high street properties[13], and this should be augmented with a support programme, featuring the following elements:

i) Community engagement exercise to identify local gaps / need in centre provision (including for community infrastructure, leisure, office and educational uses)
ii) Support programme to develop viable business plan to meet the need for local entrepreneurs, community groups and educational institutions
iii) More integrated use of empty property grants and CIL to support launch of new use / business in empty centre units

In addition to the new power, this pilot scheme would also be used to fill empty council property where conditions allow, develop meanwhile schemes and identify tenants for units coming forward via new development.

[13] https://www.bristol.gov.uk/business-support-advice/vacant-commercial-property-grant-scheme

4. Summary and recommendations for centres

Assessments of each the centres selected to be reviewed were made according to the 25 Factors of Vitality and Viability. Descriptions of each centre under the 'characteristics' section are not intended to reflect the formal characteristics of centres as set out in planning policy documents – instead they represent general descriptions of each area for context.

4.1. Bedminster

a. Characteristics and context

Bedminster serves as a key high street for much of South Bristol and is the City's second largest centre. The centre is broadly contrasted by the value proposition of East Street and Bedminster Parade and a higher-end and hospitality-focused offering on the nearby North Street District Centre, but this distinction has become less marked over time with impending regeneration of East Street and the City Council's vacant commercial property grants attracting new businesses to the eastern section of the centre.

b. 25 Factors

Bedminster scores highly on a wide range of factors which promote viability. It boasts an enviable mix of independent and anchor shops, services, culture and hospitality serving different budgets. It benefits from an active community,

including the Bedminster BID, which has developed the place brand and encouraged a sense of local pride. This is exemplified in activation and events such as the Bedminster Lantern Parade and Upfest, Europe's largest street art and graffiti festival.

Footfall is attracted at all times of the day and evening, with the neighbourhood a key route into the city centre, Ashton Gate Stadium and Bristol Temple Meads Station. The perception of crime and safety, particularly among those who live outside the area, and the ongoing development of a vision for an inclusive economy are factors which could require focus.

c. Recommendations

i) Focus on developing the vision for Bedminster which involves a delivery role for key groups in the area and creates an inclusive economy through times of major regeneration. The vision should recognise the need to cater for the large south Bristol catchment, much of which ranks highly in deprivation indices. A market (see High Streets Task Force recommendations below) is an appropriate delivery mechanism for this that is within local control

ii) Provision of measures to reassure evening visitors to the centre, and in the longer term to change perceptions of safety

iii) Further development of a place brand to focus on the distinct values of Bedminster as a destination over others in Bristol – e.g. relaxed, friendly, countercultural, inclusive

iv) Consider commissioning a landscape-led masterplan for the whole centre that better links East Street and North Street to each other and to the river Avon. A traffic-dominated central route might be mitigated on side roads with performance space, informal eating and drinking space, and green space

v) Work with the High Streets Task Force to deliver the recommendations set out in the report, which are:

- Form a Town Centre Board, a Task Force, or similar, of place leaders across council, business, and the community to shape the strategy for the high street, oversee key projects and coordinate plans and activity. The Town Centre Board should be focused on the needs of the centre, rather than being developer-led, council-led, business-led or community-led. Find a structure to work together in
- The focus of the body should be to develop a joint vision and place identity – co-designed with local communities – that sets out the values and activity that meet the collective needs and desires of existing and new communities. This means focusing on how the centre can be redesigned to accommodate sustainable ways of living and behaviour change to provide social value, civic pride, connection, and purpose. It means reflecting a set of agreed values in campaigns, events, and activity. Finally, it can be used to change the binary

perceptions of Bedminster as either a declining or gentrifying neighbourhood

- Bedminster's potential as a cultural locus is clear and a culture plan for the neighbourhood should map current provision and aim to unlock future provision. In addition, a coordinated source of information about Bedminster events and attractions would be desirable
- North Street and Bedminster, while currently catering for different audiences, should not be promoted separately – rather the focus should be about celebrating the diverse offer under a single Southville / Bedminster identity. There is a need to address the identified sense of 'tribalism' in Bedminster particularly as new demographics appear in the coming years
- Aim to develop a flexible jointly managed space for community activity. St Catherine's Place has great potential as the heart of Bedminster, and this would be a good location for a hub
- A timed closure of East Street on Sundays to allow for events and a market would be a worthy pilot. Where possible a commercial operator with an understanding of the local demand profile and a solid supply of traders should be brought in to run the market. This would bookend the Sunday Bedminster 'experience' with the Tobacco Factory Market
- Develop a new programme of activity that focuses on the evening economy in conjunction with many of the operators on the street and in collaboration with NTE Advisor

4.2. Clifton

a. Characteristics and context

Clifton is arguably Bristol's most well-known centre, with a strong place brand and serving an affluent catchment. Clifton is characterised by highly attractive heritage architecture and its location at the edge of Clifton Downs and within easy reach of Clifton Suspension Bridge attracts international and regional tourists as well as locals. As such it is Bristol's key destination outside the City Centre. The offer is good with a range of shops and hospitality serving both daytime and evening customers.

The recent timed closure of Princess Victoria Street by Bristol City Council has provoked significant opposition from members of the business community who claim that only the hospitality sector benefits from the closure, with retail struggling to remain viable due to the lack of vehicular accessibility. This issue has been particularly divisive and, though implemented with the most admirable of intentions (to encourage more sustainable travel to Clifton and reduce carbon emissions and

congestion) may not, according to a recently commissioned independent report, deliver the outcomes it seeks without damaging the local economy.

b. 25 Factors

Clifton scored highly in most of the viability factors, reflecting the excellent visitor experience that the centre provides. The business and resident communities are well networked, including via the Business Improvement District, which is seeking a new term in 2022, but as with many of the other centres in the city, the disparate networks that act as coordinating forces in Clifton have not come together to consider the long-term vision.

Given the importance of the visitor economy to Clifton, the lack of activation – street performance, festivals, events, markets etc - in the summer months is surprising. The mix is also focused more on the local than the visitor economy, with some opportunity for local banking services, retail anchors and cultural provision. It may also suffer from a lack of necessities such as parking, public toilets and local information and its accessibility from the city centre, although it is served by tourist and local bus services, plus bike and scooter hire schemes.

High rents and low churn of businesses reduces capacity for innovative new businesses to take root in Clifton and new openings are infrequent. There is also very little opportunity for development, with the exception of a prominent site facing Clifton Down Road which will feature ground floor retail uses.

c. Workshop

The first exercise was a SWOT analysis of the local high street offer. In this analysis, the 25 Vital & Viable priorities were designated as Strengths, Weaknesses, Opportunities or Threats. The group did not have to designate each of the 25 priorities, but all those which felt pertinent to the local area.

Activity 1: SWOT Analysis

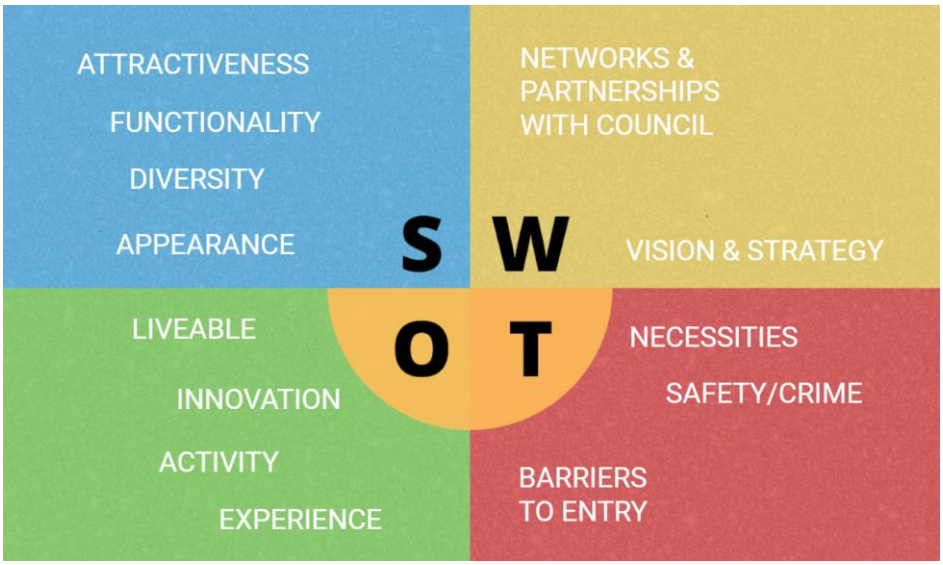

Additional notes from breakout conversations:

- Strength is Clifton is an environment in which people want to come to enjoy the streetscape and experience
- Clifton has destination shops (jewellers, kitchen shops, interiors etc) which are not everyday purchases, giving the perception that the area is expensive
- Clifton BID organises events (this hasn't happened much since COVID but there is the intention to do more)
- Library Literary Festival (two in Nov 21 and one in Apr 22) and community group around the Library
- Weaknesses in governance- lack of collaboration between councillors and BID
- There are many residents groups but no perceived liaising between them and BID
- Someone is attempting to create Clifton umbrella org
- Issue with loneliness and isolation, people would like more activities to get involved with
- Threats- poor parking
- Crime has gone up since parking restrictions have come in. At the top of Princess Victoria Street (near the fish shop and pedestrianised area) past 8.30pm 'there is a huge level of 'unfavourable people' appearing and behaving threateningly.'

Activity 2: What factors could negatively and positively impact selected Opportunities?

In this exercise, participants were asked to select up to three opportunities from the SWOT analysis and consider them in more detail.

Liveability:

- Desire from some to change the parking and pedestrianisation in Clifton. This is an issue of disagreement in the area
- Emphasis on hospitality and entertainment, there is a diversity of businesses that need to be considered. There is a need for more structure for these business types
- There was discussion and disagreement around parking and pedestrianisation of Clifton and its relation to liveability
- Feeling that non-hospitality businesses need more support (i.e. hospitality get 'free space' by moving onto street)
- BCC needs to consider day to day needs of residents, as well as hospitality and leisure
- Find way to develop sense of community and bringing together people who are part of different demographics

Innovation:

- If people work together a complimentary market offer is possible

- There is lots of space (edge of the Downs) but discussion that this cannot be used for commercial purpose

Local governance:

- Including and inviting all residents to democratic meetings and discussions
- Students have an influence on the high street when in term
- Friction on pedestrianisation
- Independent support needed to bring people together

Activity 3: What would the group like Clifton to be characterised by the year 2027, and what needs to happen to get there?

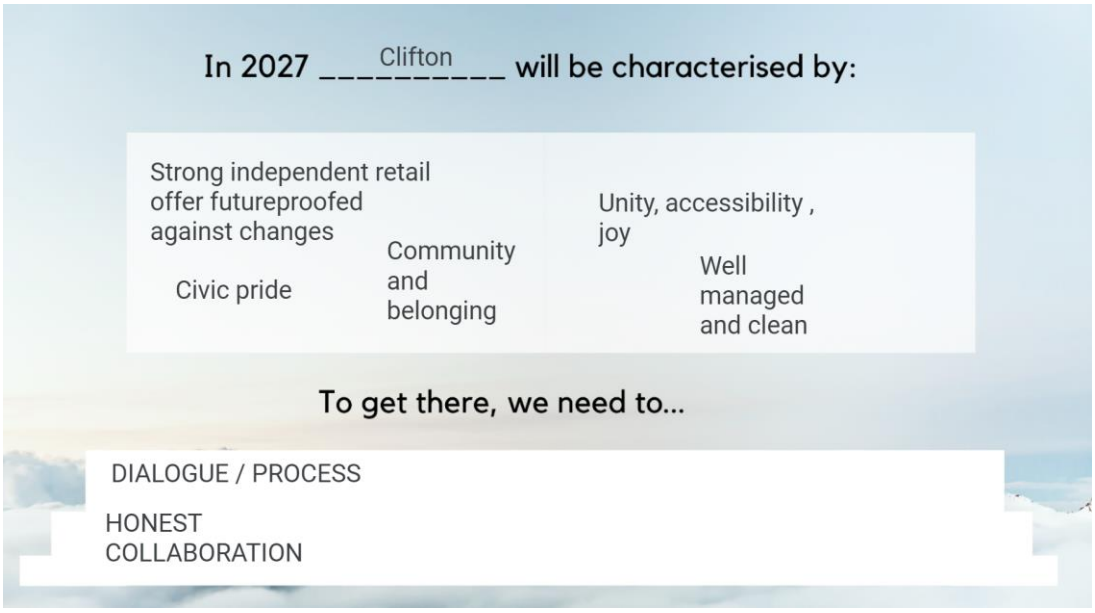

- Concern hospitality will take over from more diverse offer of shops
- That people who live in Cliftonwood and Hotwells also feel a sense of belonging to the community of Clifton

d. Recommendations

i) Form a centre group that provides equal voice to businesses, residents, landlords, stakeholders (including the University and BID) and local government. Provide this with clear rules of engagement and objectives around centre vitality and viability, focusing on strategic outcomes rather than day to day operational concerns. Provide it with boundaried decision making responsibilities and seek limited funding from stakeholders to deliver long-term vision and short-term activation

ii) In preparing for its next term, the Business Improvement District will consult widely with the local business community on the shape of its delivery over the next five years. The consultation will include practical considerations such as the BID boundary, its levy percentage, cap and threshold, and more importantly it needs to involve the community in considering questions about the long-term viability of the area and what the BID can

deliver to help achieve this, particularly including the balance of retail to leisure, traffic measures and activation

iii) Council to take note of the recommendation of the independent report by The Assembly Line[14], commissioned by Clifton businesses to assess the impact of the closure of Princess Victoria Street, which first and foremost seeks dialogue between the community and Council on how the scheme might be improved, following the analysis of data which assesses its efficacy

4.3. Gloucester Road

a. Characteristics and context

Gloucester Road is often feted as the UK's longest high street of independent shops, and while this is a difficult claim to demonstrate, the street is undoubtedly characterised by its strong independent spirit and eclectic offer. Popular with students and bounded by a largely affluent catchment, the offer caters to these customers and also acts as a destination, primarily for independent shopping and bar crawling. There are few anchor stores, with a greater focus on gifts, specialist stores, services, take-aways and hospitality.

Gloucester Road is entirely linear, running through St Andrews, Bishopston and Horfield. Moderate to heavy traffic at all times of day reduces the centre experience for pedestrians and there is evidence of pressure between road uses including deliveries, bus operations, cycling, parking and pedestrian crossings, with traffic congestion at times. The area has little immediate access to green infrastructure, with narrow pavements along most of its length reducing the opportunity for tables and chairs, excepting the area around the Gallimaufry Pub.

b. 25 Factors

Gloucester Road, again in part due to its length and the array of its offering scores highly on most of the 25 Factors of Viability. It has remained resilient throughout lockdown and before, shielded in part due to the lack of multiples present on the street. There is very little vacancy and vacant units are in high demand.

Areas of potential concern include the lack of vision for the street, in particular given the failure of the former Business Improvement District to gain support for a second term and a fragmented approach to promoting sections of the street on the part of individual business owners. Linear high streets are particularly challenging environments to draw together local governance structures, and inevitably place management is difficult to achieve. Consequently, Gloucester Road does not score highly on appearance, and there are concerns over street clutter, litter, amenities, resting places and the condition of some shopfronts.

There is evidence of functional churn with new businesses opening up, including innovative business models such as a 3D print shop and 'Library of Things'.

[14] https://www.discoverclifton.co.uk/news/18/review-princess-victoria-street-temporary-road-closure

c. Workshop

Activity 1: SWOT Analysis

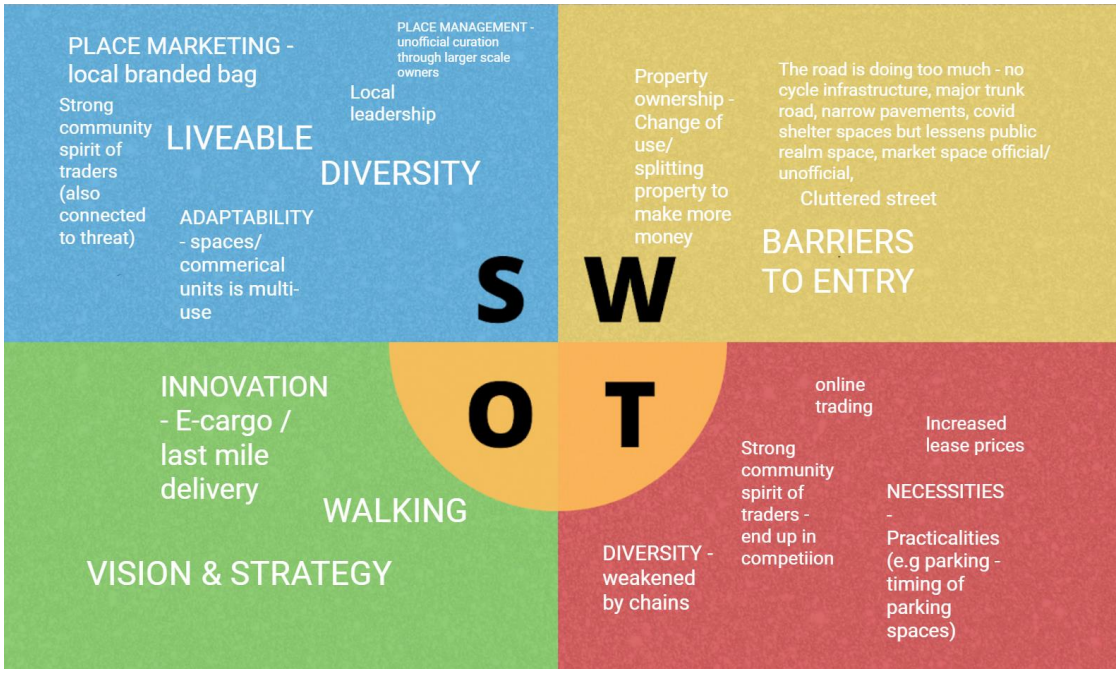

Additional comments:

- Strength in community spirit of the area. Amongst traders there have been ups and downs. At one point there were 3 different trader groups (BID-created some negative feelings amongst some people, and a rival group which lobbied against the BID being renewed, and an independent group without staff or funding which carried on called Gloucester Road Central Initiative)
- Gloucester Road Central plans and delivers events
- Tesco and Costa are challenging the diversity of the area, but they have never destroyed the independence
- Changing of frontage (making smaller/wider) means traders can adapt usage
- The road is trying to do too many things in terms of travel, but no safe cycle routes, narrow pavements (exacerbated by street trading)
- Cluttered street- A board, scooters, outdoor structures, bins etc- needs to be better thought through
- Gloucester Road branding and Gloucester Road bags were being trialled by BID 5 years ago
- Trader support for 30 min free parking type schemes, which benefits customer turnover

Activity 2: What factors could negatively and positively impact selected Opportunities?

Vision and Strategy

- Who will contribute to the creation of a strategy? Eg. Does it serve traders or other interested parties/communities?
- Uncertainty about whether a consensus could be made
- Area has the first 'Big Tidy' next week
- 'Street Scene' group has had to seriously scale back activities due to lack of BCC support
- Through a series of modest and small steps build a vision and strategy together building a critical mass over time, keeping the ball rolling, scaling up, drawing people in, showing this makes a difference (manageable steps).

Innovation

- A 'Gloucester Road' e-cargo delivery company- place branding
- Negative issue would be a larger number of vans in the area
- Futureleap have created a market space within the unit, which creates its own mini community- this space is seen favourably
- Gloucester Road is missing a community space other than the Library. Futureleap has kind of created a new one but Council-owned property could contribute to creating a hub for managing Gloucester Road Community
- Is there a feasibility study and/or grant for innovation?
- There is no budget for doing or delivering anything on the street- nothing to get match funding etc, this is a barrier to change- will anyone start anything if they can't be helped to do it?

Activity 3: What would the group like Gloucester Road to be characterised by the year 2027, and what needs to happen to get there?

- There is a desire for a balance of things going on and using the street.
- Ensure a good state of repair (requires council input)
- Not narrowing offer to simply a student/young high street
- There are now more professionals around in the day due to home working and hot desking - trade in some ways increased during lockdown due to workers not being in town/London

d. Recommendations

i) Consider whether sections of the street could benefit from informal traders associations, which can then work together to develop a more joined-up strategy and brand for the whole centre

ii) Traders associations should include local resident and stakeholder input to better link supply and demand, and start with 'quick-wins' (e.g. small events, monthly market, local e-cargo delivery scheme, creation of pocket park) that provide a sense of ownership to those involved. Council to support rather than lead, potentially linking into Town Centre Management Function

iii) Streetscape improvements to address clutter, cleanliness, green infrastructure and appearance issues should be programmed into Council's capital improvements budget as soon as possible

iv) The Council should audit side streets that may be closed to traffic (or on a timed closure) to provide flexible space for events, tables and chairs, portable green infrastructure and resting points

4.4. Whiteladies Road

a. Characteristics and context

Whiteladies Road and Cotham Hill share a similar catchment to Clifton but with an offer geared more towards the evening economy, and a student demographic. The attractive centre enjoys a great range of bars, cafes and restaurants to suit all budgets and is also known both for the Clifton Down Shopping Centre - which features a large Sainsbury's, a Boots, and a multi-storey car park - and as a destination for homewares. It is well served by a number of bus routes, the suburban rail network and the bike and scooter hire schemes, with good walkability.

The Covid-associated timed closure of Cotham Hill, which was well-supported by businesses, has been a great success and has contributed to the town centre as a relaxed weekend destination. Saturday's Whiteladies Road Market is small but contributes to the weekend experience. The night-time economy is also recovering well, with the return of Bristol University students to the area among the mixed crowd that visits in the evening for its food scene, art-house cinema and late night drinking.

b. 25 Factors

In the liveability stakes, Whiteladies Road is one of the city's most functional neighbourhoods, with a wide range of food, things to do, access to green space and shopping. It scores highly on most of the factors of viability. There are some areas for improvement however. In contrast to Clifton, the street population is more visible in Whiteladies Road, with begging and street drinking in evidence outside the shopping centre and in the Alma Road pocket park, reducing the utility of one of the centre's only green spaces.

The street may once have been known for its concentration of homewares stores, but in recent years there have been closures in this sector. This may have marked a shift in the perception of Whiteladies Road away from a shopping destination to more of a leisure or experiential destination and a number of former shops are now vacant, including a run adjacent to the Co-operative store. There are few comparison goods stores but the offer is good overall.

Also in contrast to many other centres in Bristol, there is evidence of planning and collaboration in the timed closure of Cotham Hill and the excellent annual Cotham Hill Festival, which grows each year. Though an informal association, businesses work well together here for the benefit of promoting the area. There is little room for development, but it may be possible to identify space for temporary or pop-up activity.

c. Workshop

Activity 1: SWOT Analysis

Comments from breakout room:

- Whiteladies Road is served by good bus routes and train station
- Is part of very residential area of Bristol
- Farmers Market at the top of Whiteladies Road is very strong. It has an eclectic offer and increases diversity
- New permitted development rights for changing commercial into residential would likely receive permission. Alma Vale Road has suffered from this loss of commercial property, which are rarely ever brought back into commercial use
- The local roads (Cotham Hill/Alma Vale) are pretty but there is opportunity to make them more aesthetically pleasing
- Wheelie and traders bins are an issue on Whiteladies Road

- Low vacancy rates compared to other areas of city
- Public toilets in shopping centre is a strength
- Perceptions that some shops are empty for a long time due to landlords wanting too much rent (Burston Cook is considered expensive and off putting)
- Cotham Hill has great identity for independent food and drink, and Everyman Cinema draws people in
- Unique identity
- Lots of trees up the road, trees in islands created safer crossing points
- The unique identity means that there is good opportunity for Place Marketing.

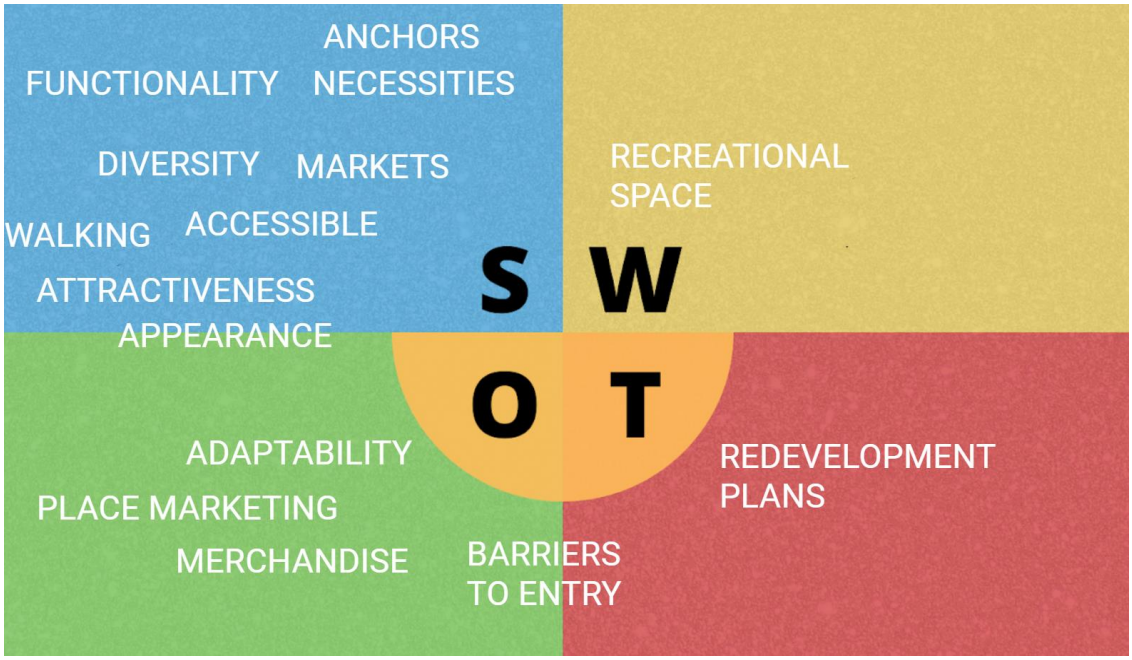

Activity 2: What factors could negatively and positively impact selected Opportunities?

Appearance

- Conservation area is both a support and a potential threat. In terms of the threat, it could limit positive progress in appearance
- New trees to be planted to demarcate the beginning of Cotham Hill pedestrianised area

Place Marketing

- Independent traders are informally very supportive of one another, working to similar aims. There is the opportunity for a formal group to be created to strengthen the marketing of the area
- Clifton and Gloucester Road possibly have stronger images, Whiteladies needs to work to develop this and share that message across the city
- Great strength in the food and drink offer on and around Whiteladies Road

Activity 3: What would the group like Whiteladies Road to be characterised by the year 2027, and what needs to happen to get there?

Additional comments from this session:

- The area should capitalise on its identity as attractive, green, independent, with great hospitality
- Independent bars and restaurants are a strength in Bristol
- The only public space is currently library which only opens 25hrs/week, no other spaces to go for leisure or learning without spending money
- Opportunity to improve appearance of street- planting flower beds where there are trees, keeping broken glass and litter under control
- Make people behave like space is theirs, reclaimed from traffic - connected to the pedestrianisation scheme
- Independent retailers take pride in the appearance of shops and street in front, taking it upon themselves to keep space attractive in a way that chains do not
- Meanwhile use could be employed in empty shops while they're waiting to be rented out for longer periods – needs landlord engagement.

d. Recommendations

i. Despite some tentative investigation some years ago, a Business Improvement District feasibility exercise may be timely to understand the current appetite. A BID would allow the area's businesses to develop more formal networks and would provide a budget for ongoing improvements. This would likely need to include the office and university occupiers at the south end of Whiteladies Road as well as the street-facing uses further up and Cotham Hill to generate the budget needed to impact positively on the local economy. However, this would likely provide the resource needed to grow Whiteladies Road Market, secure a strong future for the Cotham Hill Street Party and other activations, assist hospitality businesses with

recruitment and link commercial activity on the Downs with shops and the nightime economy

ii. We recommend engagement with landlords to develop meanwhile uses for empty shops, potentially linking the local student population to develop a scheme which allows young entrepreneurs to test out business models with minimal cost and risk. This could be linked to the Council's empty shops grant

iii. Gloucester and Peckham have used the top floor of local multi-storey car parks to stage major events and ongoing cultural uses. With a lack of open space in the centre, the owners of the Clifton Down Shopping Centre might be engaged to experiment with such uses in conjunction with a cultural delivery body or festival operator

4.5. Wells Road / Broadwalk

a. Characteristics and context

The Broadwalk Shopping Centre is facing redevelopment, with various iterations of the plan in public consultation and a sense of concern among local people about the impact of residential intensification. In the meantime, the shopping centre continues to serve a useful purpose, even where the shopping experience is less than satisfactory, with the offer generally serving a catchment on a budget. The centre overall, though small, is well-served by a range of shops and services, including banking and solicitors. A new coffee and gift shop on Wells Road is performing well and local estate agents report rapidly rising house prices.

The Knowle catchment includes both wealthy and deprived areas and although the market has provided an offer for both, it tends towards the value-orientated consumer. Innovative uses have been found for vacant units in the shopping centre, including cultural uses and a large secondhand goods store.

b. 25 Factors

The range of amenities on offer in Knowle contributed to the viability score, with both daytime bustle and evening uses such as pubs and a bingo hall. There are

extensive sports and gym facilities in the centre, including the Jubilee Pool, Tennis Club and Cricket Club, and access to major green space in Redcatch Park. Plans for development creates a vision for the centre which is open to challenge and debate – with 300 locals attending a recent presentation from the developers – and in the meantime there is evidence of place management, particularly in the innovative uses of the shopping centre.

On the negative side, there is little sense of a centre, with this role taken by a busy road junction in front of the Broadwalk Shopping Centre. There is no focal point outside at which visitors can rest and there is little opportunity on a traffic dominated street for tables and chairs. Some press reports suggest there are concerns with crime and anti-social behaviour in the area though this was strongly refuted by attendees to the workshop. There are strong and engaged networks serving the area and development plans have mobilised these groups to think carefully about the future for their centre.

c. Workshop

Activity 1: SWOT Analysis

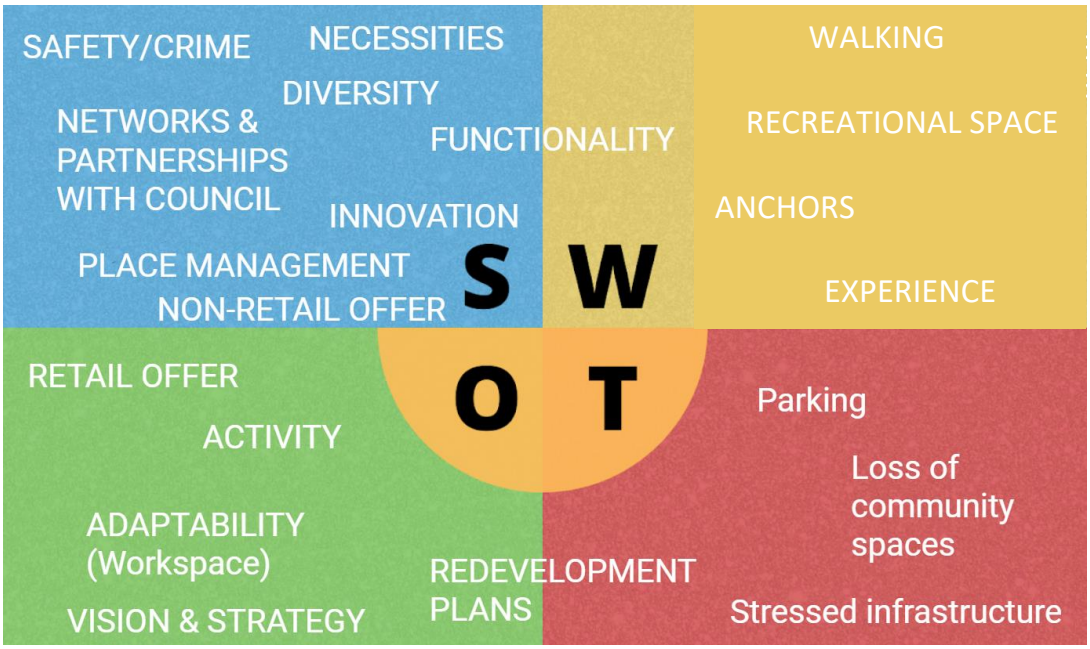

Additional comments from breakout room

- Perception that, when it comes to the shopping centre which is privately owned, not a lot is under the control of local people and representative groups. The control is in the hands of the shopping centre owners
- A feeling that the current consultation on the development of the shopping centre (recent webinar, consultation boards in shopping centre) is not clear about what the proposed offer is, though it appears that there will be a reduction in retail space and increase in accommodation
- There is no neighbourhood plan yet in Knowle, therefore the local plan will influence whether planning applications are taken forward

- Shopping centre used for community and entertainment: snooker club, Bingo hall, gym. Also meanwhile use and arts operators. Job Centre Plus opened last year. B&M, Iceland and Poundland also operate there. Lack of a 'big 4' supermarket
- Shopping centre serves wide catchment area
- Community and entertainment elements need to be considered in conjunction with retail offer
- Community organisations: Save Jubilee Campaign (Community Asset Transfer of swimming pool), Redcatch Community Garden, Knowle Neighbourhood Planning Group, new campaign related to a telecoms mast, Friends of Knowle Library, Redcatch Community Centre, Knowle Community Association, active churches
- Since COVID, community activities are on the back burner
- General agreements that the area as a whole doesn't feel like an unsafe area, but agreement that data should be sought on the issue
- The area is well lit, Wells Road particularly
- Speeding traffic on Wells Road makes it feel unfriendly to pedestrians
- Recent consultation on improvements to No 2 bus route
- Shopping centre proposals will reduce parking provision to 300 total for residents for 800 flats as well as shoppers
- Discussion about resident parking scheme (which might be paid for by developers?) - residents need to show they want a parking scheme
- No umbrella body for community groups in Knowle (Councillors used to run a community forum)- Knowle West Alliance does not cover the Wells Road area
- With an expanding population in the area, community spaces need to be maintained and more developed

Activity 2: What factors could negatively and positively impact selected Opportunities?

Activity

- A market would be a popular addition to the area
- There is a new marquee at Redcatch Community Garden which allows for outdoor/sheltered activity to take place
- Affordable premises to allow for creative industries, independents, new businesses should be factored into future redevelopment

Regeneration process

- BCC is supporting the Whitehouse Street area in Bedminster to create a vision - is there a desire for BCC to get involved in all centres to support the community to create a vision?

Activity 3: What would the group like Wells Road / Broadwalk to be characterised by the year 2027, and what needs to happen to get there?

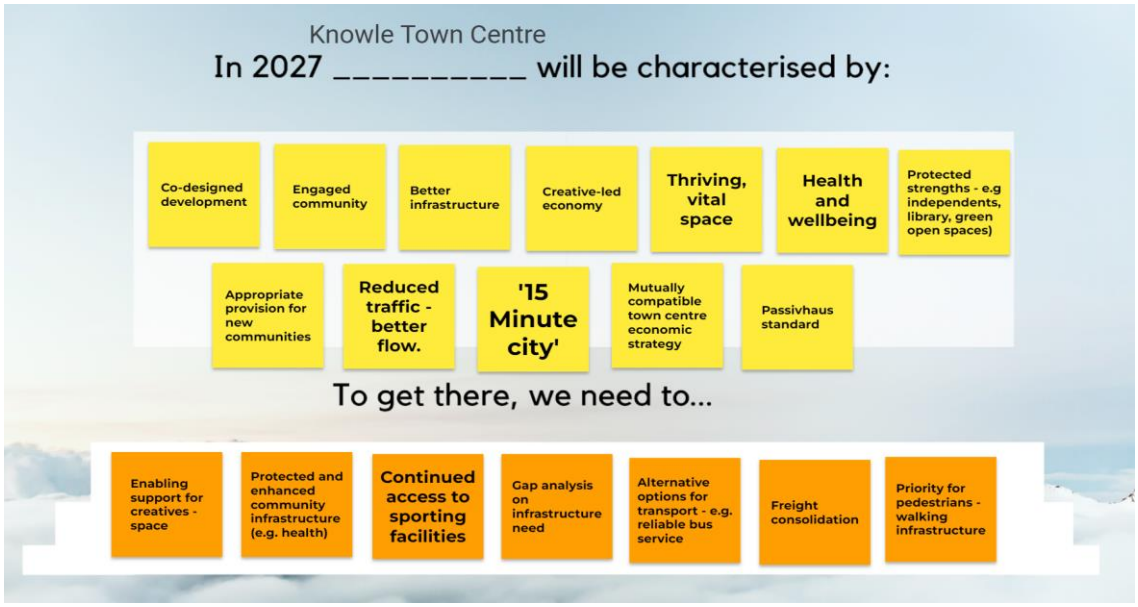

- Community enabled to build up vision before delivering initial designs (similar to Western Harbour)
- There is an outline planning application for a secondary school in Knowle
- The way in which people move around needs to be considered, to allow for localism, 'work' localism, and consider that not everyone can cycle
- High quality jobs creation
- Structured green ways and quiet ways to remove cars from some of the back streets to allow active travel to occur in a safer environment
- Knowle and Filwood – develop compatible centre strategies between them to create synergy

d. Recommendations

i. Strong networks create the potential for an engagement co-design process, mediated by the council, as with Western Harbour, which focuses on the long-term resilience of the centre. There is much potential to unlock benefits via the major new development, and while many physical and spatial concerns are addressed, a broader placemaking vision can be developed to address the economic, social and environmental development of Knowle

ii. 15 Minute city principles should be central to plans for Knowle. With a large catchment, and some distance from the city centre, the centre should meet all the day-to-day requirements of those living nearby, such as banking, education, healthcare, opportunities for social connection and shopping

iii. Additional activation in the provision of a small regular street market or cultural event programme should be considered as part of the longer-term management strategy in the new development, which should put in place the infrastructure to deliver an activated centre, including community space

4.6. Henleaze

a. Characteristics and context

Henleaze is a small, friendly centre serving a primarily middle-class local catchment. The offer is excellent for such a small centre and serves its purpose well, with a range of shops providing essentials, deli items, gifts, garden supplies and treats. Some services including a Post Office and health-related businesses are also available and larger centres such as Westbury-on-Trym are within easy reach (although by car only) for those seeking a wider offer.

b. 25 Factors

Henleaze scored well on a number of factors. It is well looked after and attractive. There is evidence of an active trader's association to help plan small events and promotions. It has low vacancy, good access to recreational space and evidence of innovation, with a bank adapted to become a gym. It serves its function well and is likely to remain resilient as a local convenience centre. However, there is little room for development or growth, there is no promotion of Henleaze as a destination for shoppers from beyond the catchment and few reasons to visit once daytime trading is over. The centre is linear and traffic dominated at peak times.

c. Workshop

Activity 1: SWOT Analysis

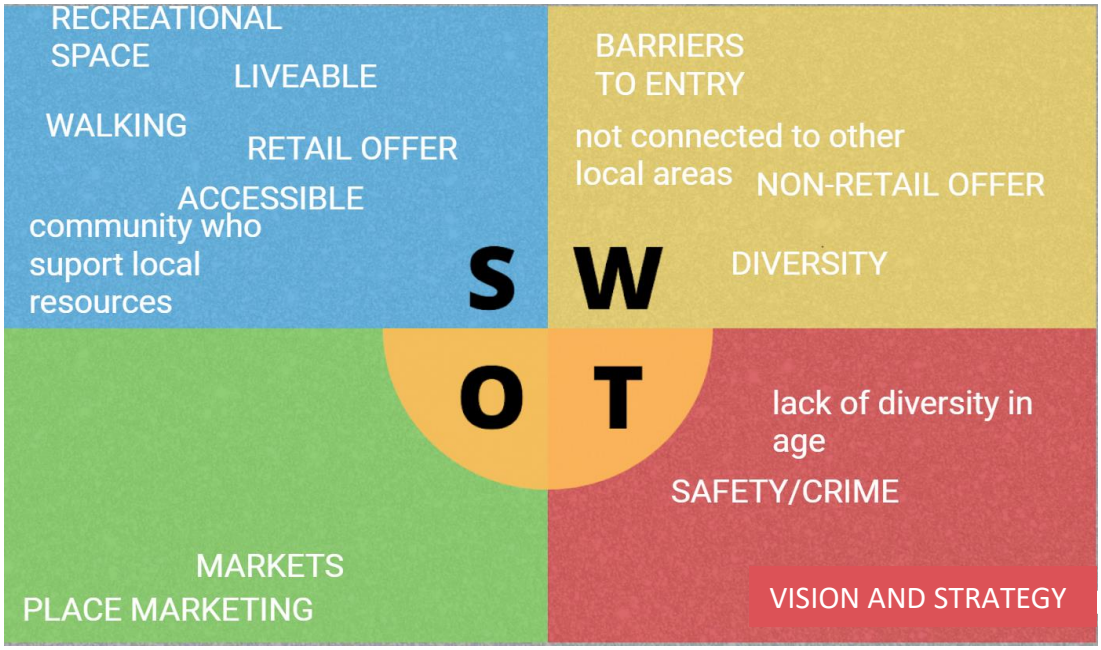

Additional notes from breakout conversations:

- The community wants to use local resources
- The main road is walkable for over half a mile
- There is a bus route which links the whole road including the library, cinema and shops (accessibility is a strength)
- Good local retailers
- There are no banks
- Whilst the retail offer is good, Henleaze doesn't have enough diversity of retail (many charity shops, hairdressers, coffee shops), lacks diverse food shops and clothing
- With the help of council funding and to raise extra revenue for Henleaze Christmas Festival, an event was held with 50 stall holders for an evening. The challenge is how to get footfall throughout the year rather than for a one-off event
- Henleaze is not connected to Westbury-on-Trym by bus. Would help both villages if there was connecting public transport. Also a desire to connect with Gloucester Road
- Locals are upset about crime levels: back door break ins and bicycle theft- people don't feel secure. Police disagree but local people don't feel happy about it
- Few council facilities- Henleaze library is too small to hold activities. No community hall, only churches which people are put off by the cost of renting. Need public owned community space

- Many empty shops. Fear they will become other services rather than shops
- A challenge to acquiring a new generation of shop businesses is the age of the local population, which is older (than East St etc) and the area comes with higher house prices etc. Less people moving there who might be inclined to think about starting up new businesses
- Henleaze is not publicised in Bristol outside of immediate area- young people elsewhere in city wouldn't necessarily know about Henleaze High Street.

Activity 2: What factors could negatively and positively impact selected Strengths Weaknesses, Opportunities and Threats?

Community

- The community has the wealth to support independent traders
- Despite Waitrose having fish and meat counters, there is still a butchers and fishmongers on the high street next to it
- It's not the width of pavements which make access difficult, it's the lack of parking for older people
- Lack of 20-30 age group, who would start-up and be the core supporters of certain types of businesses
- In Henleaze 15% residents are 25-39yr old, Bristol as a whole is 27.5%. Henleaze has a greater than average number of 0-15yrs, and double over 65's in relation to the rest of the city

Economy and skills

- A city-wide event (similar to a career fair) to showcase different areas and available buildings for new small businesses
- BCC 'Economy & Skills' department- which is responsible for promoting job opportunities and entrepreneurship have started doing pop up job fairs in parts of the city you wouldn't normally associate that activity with
- 'Jobs & Enterprise hub' has just opened in Shirehampton Church Hall

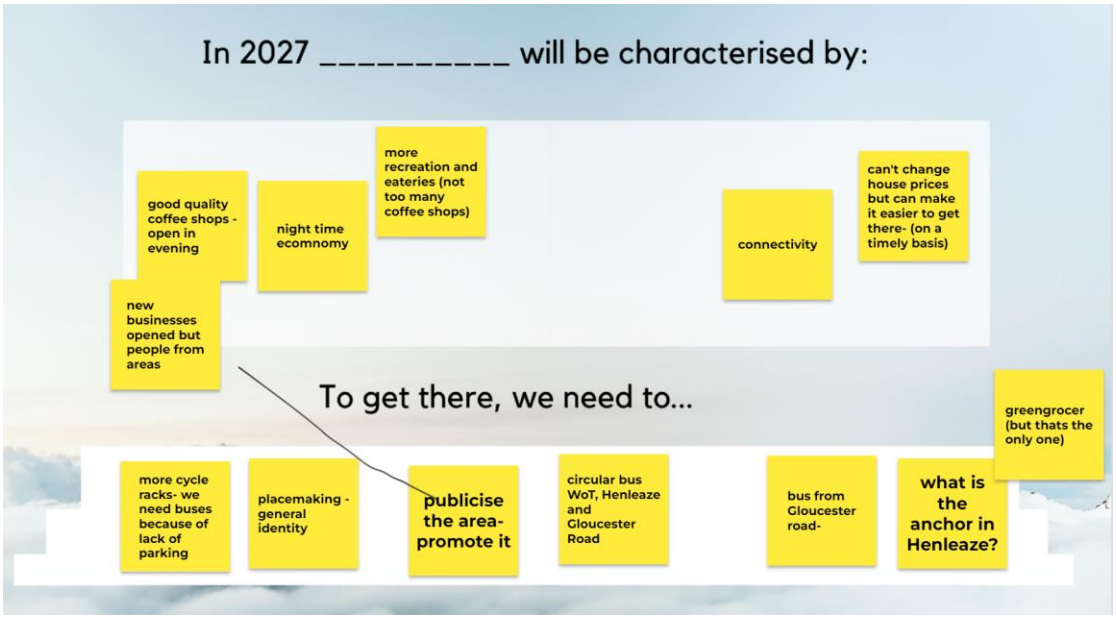

d. Recommendations

i. Calls for a community space are appropriate. The library is not large enough to host gatherings and the centre does not offer the function of social connection, particularly in the evening

ii. Transport networks should be strengthened to encourage visitors from further afield, and to connect Henleaze with Westbury-on-Trym. E.g. there is no Voi Scooter service beyond Henleaze into Westbury-on-Trym

iii. The traders' association and other local networks might agree a 'town centre action plan' – an annual list of tasks to improve the centre that rely on volunteer time to achieve, and which can be revisited on an annual basis.

4.7. St George (Church Road)

a. Characteristics and context

Church Road is a section of the A420, the main east/west route through the city. It is a small centre serving a local catchment and its informal boundaries are less distinct than some of Bristol's other centres (although the designated centre runs from Brook Street in the west to Salisbury Street in the east). It is predominantly constituted from small independent shops, anchored by two supermarkets, with St George's Park an additional attraction.

The Council's Reopening High Streets Safely consultation of selected high streets in 2021 revealed a high degree of business confidence and satisfaction with Church Road as a trading location. However, of the 383 local people that responded to the resident survey, satisfaction was far lower, with appearance, events/cultural activities and traffic cited as particular issues.

The Church Road Action Group's objective is to ensure the area is safe and well-kept for shoppers, with a desire to ensure Church Road retains its designation as a centre. There have also been concerns about permitted development rights on

shop to residential conversion but there have been no applications to date. A key high street asset in the former art deco cinema - currently a Weatherspoons which closed in 2021 - is at risk and there is a local campaign to save it.

b. 25 Factors

In common with the resident survey cited above, the 25 Factors assessment scored down the location based on appearance and traffic levels. The nature of the high street environment is urban, with minimal green infrastructure, places to dwell or pavement tables and chairs. Traders cite concerns with drug dealing and associated antisocial behaviour and in contrast to other centres included in the study.

However, the community is close-knit and friendly, and there is evidence of groups, activities and classes for the diverse demographic. The range of shops and services, bar local banking which has left the high street, is good for a centre of this size and the evening economy is growing and locally valued. The supermarkets provide car parks and toilets and the centre is compact and walkable. However, cycling infrastructure could be improved with segregated cycle lanes. A local market was held in St George's Park but is no longer in operation despite reportedly having been a success.

c. Workshop

Activity 1: SWOT Analysis

Additional notes:

- Vision and strategy and Innovation are linked between strengths, threats, weaknesses and opportunities
- Whilst there are anchors present, there is an opportunity to improve and build on these

Activity 2: What factors could negatively and positively impact selected Opportunities?

Walking

- Continuous walkways create a pavement crossing the road, creating a more pleasant walking experience, and cars give way to pedestrians (could also support the new highway code given pedestrians right of way)
- Bins blocking pathways has come up regularly in Church Road engagements
- Bristol Loaf is a great anchor, but the queue outside means people are forced to step into the road.

Anchors

- Church Road has good bus routes, but it would benefit from more active travel options, or ways of combining active travel with buses e.g. some cities have made use of empty shops to store or allow people to borrow bikes cheaply for a few hours
- Some areas with bus stops are cramped and limit space for walking past.

Activity 3: What would the group like Church Road to be characterised by the year 2027, and what needs to happen to get there?

Additional comments:

- Creation of pavements which are wide enough for people to sit outside cafes as well as for pedestrians to walk past
- The local community centred within any (affordable) gentrification
- Electric cars and buses will eventually support a new 'quietness' of the street
- For St George Park to feel more like a part of the neighbourhood, and for Church Road to attract people who come to visit the park

- There are some groups centred around the park with big plans which could introduce further traffic to the area- threat and opportunity (it was not specified what these groups and plans are)
- Creation of a more people-centred neighbourhood than a car-centred neighbourhood
- There is a loss of community and open space due to house building
- Teens are a big group to use the park, they also have spending power so Church Road could benefit from creating a better offer for them.

d. Recommendations

i. Connecting Church Road with St George's Park as a key local asset is highly recommended. This can be better physical connections, commercial connections (e.g. restarting the market and providing opportunities for local traders to run stalls), horticultural connections (e.g. bringing the greenery of the park out into the high street) and cultural connections, such as performance and events that promote the centre

ii. The relationship between the different modes of transport should change with the new focus in the Highway Code on the road user hierarchy. The East Bristol Liveable Neighbourhood Programme pilot means Church Road would be a good location to test ways in which this relationship can shift to reduce vehicular pollution, noise and congestion. Is it possible to make the whole centre streetscape shared surface or a single zebra crossing, stressing the rights of crossing pedestrians over vehicles?

iii. Whether a matter of perception or reality, concerns about crime are pervasive in Church Road. To ensure the area retains its reputation as a burgeoning shopping and evening destination, the police should be tasked with investigating and tackling gang-related drug offences, including those using business premises. This may necessitate the use of mobile or fixed camera CCTV and plain clothes operations to gather evidence

4.8. Fishponds

a. Characteristics and context

With some similarities to Church Road, Fishponds centre is an urban, linear high street following the A432, which dominates the landscape. The diverse demographic is reflected in the international offering of speciality takeaways and minimarkets alongside betting shops, hair salons and charity shops.

The range is fair – there are a number of evening economy businesses – restaurants, bars, pubs and a bingo hall, services including two banks and a Post Office, and three supermarkets (Lidl, Morrisons, Co-op). This offering is slowly making way to include upscale independents with a deli and bakery a new presence. However, this shift is less pronounced than in Church Road by comparison and the offer is still dominated by value-oriented multiples.

b. 25 Factors

Fishponds scores highly on a number of factors, with some good features, such as a pleasant green space at the heart of the centre, a monthly farmers market in Fishponds Park demonstrating the capacity for activation, and a clear convenience function for the local catchment.

Although there is evidence of a networked community, this does not seem to be geared to supporting the centre (with the exception of the encouraging Fishponds Road Revival Group) and there is no traders' association. This hinders activation, place promotion and vision development.

There is some space for land development on a site adjacent to Morrisons, and this could be mixed use to encourage further centre uses.

c. Workshop

Activity 1: SWOT Analysis

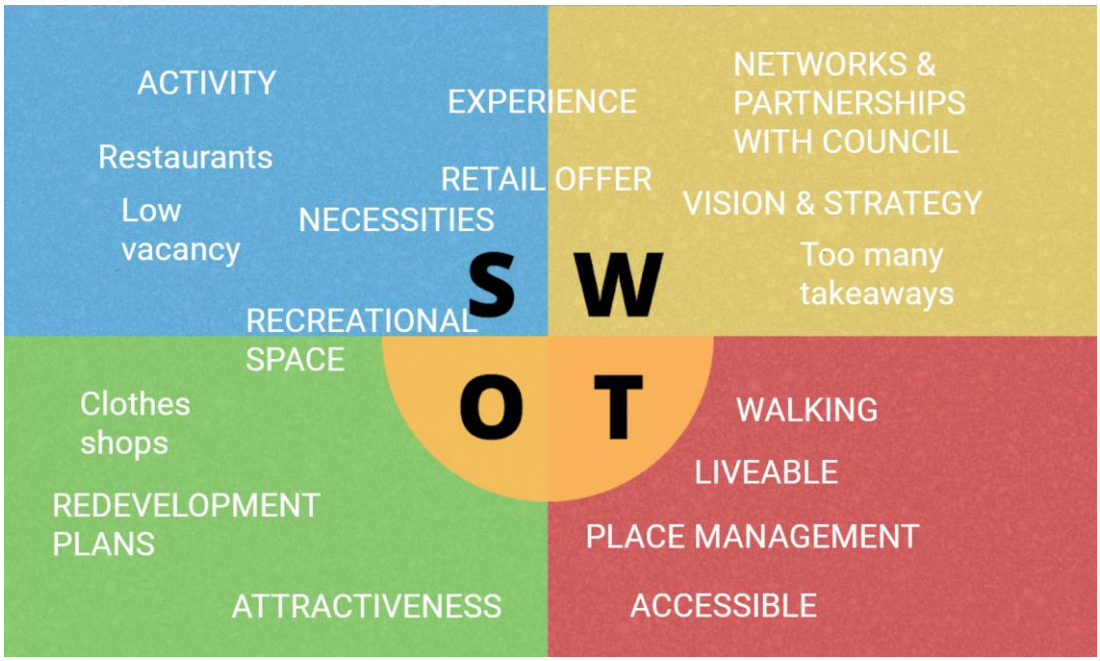

Additional comments from break out room

- The area enjoys fairly low rate of vacant units
- There is a good variety of neighbourhood restaurants, but too many takeaways
- FIshponds is one of the greenest wards in Bristol featuring several large parks, although these are not on the highstreet itself
- The Northeast end of Fishponds High Street has good green space (Fishponds Park, St Mary's Church Yard), but the mid-section (Morrisons etc) is poor is this respect
- There is an opportunity with Straits Parade to create a beautiful green streetscape

- There is also opportunity at Morrisons (there was once a proposal for a green space)
- Many large supermarkets overshadow independents and character of the area
- There were disagreements within the attendee group whether the experience offered on Fishponds Road is the right one – ie which demographic it is serving
- A lack of civic groups in area (though there is growth), and the ones that exist have specific focus (Horticultural show, St George's Day Tea Party, Snuff Mills restorative group, Fishfest, People's University of Fishponds, Oldbury Court Friends group). Fishponds Road Revival Group is self-organised and carrying out interventions (eg painting concrete outside Morrisons)
- Perception that Bristol City Council is less active/supportive in Fishponds than other areas
- Fishponds Road and offshoots is divided into multiple wards (eg. Frome Vale, Hillfields)
- Lack of a human focussed approach. Fishponds High Street is seen as a through road to the city, it is difficult to walk and cycle and there is a lack prioritisation for pedestrians
- Fishponds is not on the WECA Strategic Travel map, meaning no one will be managing travel in Fishponds. There is a need to be connected to wider strategies to tackle traffic issues (this is because local bus services are 'too good')
- A number of retail premises have been allowed to create facades that are blank on the high street (eg. Aldi), which is negative for the high street experience
- Pavement quality and safety needs to be improved

Activity 2: What factors could negatively and positively impact selected Opportunities?

Redevelopment

- The Triangle site behind Morrisons has been undeveloped for 20years. The site had planning permission once for housing and small workshops, but this has expired
- Nothing is happening there. There could be an effort to redesignate space in the Local Plan to encourage landlord to sell or redevelop
- Since recent development (Laundry Fields, UEW on edge of Oldbury Court) mainly smaller spaces remain. There is a remaining large area in Hillfields Ward which could be developed for housing or mixed use
- More housing is needed for Fishponds but with careful consideration to road infrastructure to not exacerbate traffic issues
- The bingo hall is a prominent, but bland retail presence. There is potential to bring character and use for the high street. eg. in Sheffield there is a site with rollerblading and social activity after shopping hours- reimagine other uses and allowing citizens the opportunity to envision

Recreational space / attractiveness

- Street trees can help to soak up pollution. Cost of planting trees can be a barrier, and if planting on side streets consent from homeowners is a necessity
- Gorilla Thai has an attractive shutter mural, making the appearance more cheerful. Lodge House (high rise office/flats) has a large front wall which could have a mural
- Influence from North Street, annually shop owners have their shutters painted (Upfest)
- There are big traffic poles that are plain black and imposing- could be redecorated (flowers/clouds/fish)
- Interesting concept as fish for local imagery and character

Activity 3: What would the group like Fishponds to be characterised by the year 2027, and what needs to happen to get there?

Additional comments

- Open public toilets, this improves accessibility for older people
- Empowering people to reclaim space from vehicles, make it more attractive for people to linger, sit, and spend time outside shops. It's proven that this increases footfall and spend
- There is a thriving craft/art community- (BS16 Arts Trail), blend retail space with crafts and arts, make visible the unique offer and personality of the area
- Much of Fishponds Road is 30mph, which then becomes 20mph where shops begin. However, drivers forget this change leading to speeding and an intimidating atmosphere for cyclists/pedestrians. Need to allow people to rule street experience not cars

d. Recommendations

i. Fishponds high street is likely to change in the coming years as the local resident demographic begins to reflect rising house prices. WECA or council support to existing businesses to meet the changing demand (upskilling to help with merchandising, e-commerce, marketing) would ensure the transition is a just one, providing opportunities for the existing community rather than allowing economic forces to squeeze them out. It also presents an opportunity to celebrate the diversity of Fishponds, bringing together different food cultures at events

ii. New businesses have expressed a desire to start a traders' association. The Council may be able to provide some seed funding to support this. Development of the local supply chain, a shared centre WhatsApp group, a representative to the safer neighbourhoods panel and an dialogue with Fishponds Voice could be relatively simple early actions

iii. As with Church Road, innovative approaches need to be adopted to reduce the dominance of cars on the centre without exacerbating the problem. This is likely to be a long-term programme but short-term interventions could involve changes to the streetscape design to discourage speeding, including speed humps and chicanes

iv. There are clear opportunity areas for activation in Fishponds centre, including Fishponds Park, New Station Road and Straits Parade. Analysis of car park usage may also provide opportunities to use space at certain times of the day, such as the bingo hall and Fishponds Conservative Club, for instance to boost the outdoor events element of Fishfest

4.9. Westbury-on-Trym

a. Characteristics and context

Westbury-on-Trym is a historic village predating Bristol, but in the early 20th Century it became a suburban centre in the north of the city. It has a village feel with a war memorial at its centre and a broadly self-sufficient centre with services, including banks, shops and a small number of evening uses.

Westbury-on-Trym is well supported by local resident groups such as the Westbury-on-Trym Transport and Placemaking Group[15], which has a commitment to improving the area, its public realm, heritage, business offer and transport. In an October 2021 survey of villagers, key issues were the lack of variety in the retail offer (butcher, deli, shoes, clothing, electrical, toys or 'decent chemist') and concerns about traffic and availability of parking spots during the day.

[15] https://www.westburytransportplacegroup.org/

Bristol City Council developed a traffic management scheme for the A4018 which runs through the village, and which was drawn up to mitigate the impact of the Filton Airfield development on an already over-capacity road. These measures have been rejected by residents and a community-led co-design process is now in train.

b. 25 Factors

The village scored well on a number of factors, including the presence of groups which aim to develop a vision for the centre. There is considerable civic pride and groups include locals with considerable skill. It is low on crime - though there are road safety concerns - rich in heritage and historic architecture and there is easy access to abundant green space.

The business association equivalent of the resident groups appears to have dropped off in the post-covid recovery period and some activities including a Christmas market have ceased with it. The key concern, which affected much of Westbury-on-Trym's scoring, was the traffic dominance, which impacts significantly on the experience of the centre, its walkability. The offer is also of some concern: although there are some good services and specialist shops, the offer is heavy on charity shops, with little to support the evening or leisure economy. Cribbs Causeway and the City Centre are likely to have assumed some of the traditional role that Westbury-on-Trym would have provided, with clothes and shoes now more concentrated in the larger centres. There is very little capacity for development or intensification.

c. Workshops

Activity 1: SWOT Analysis

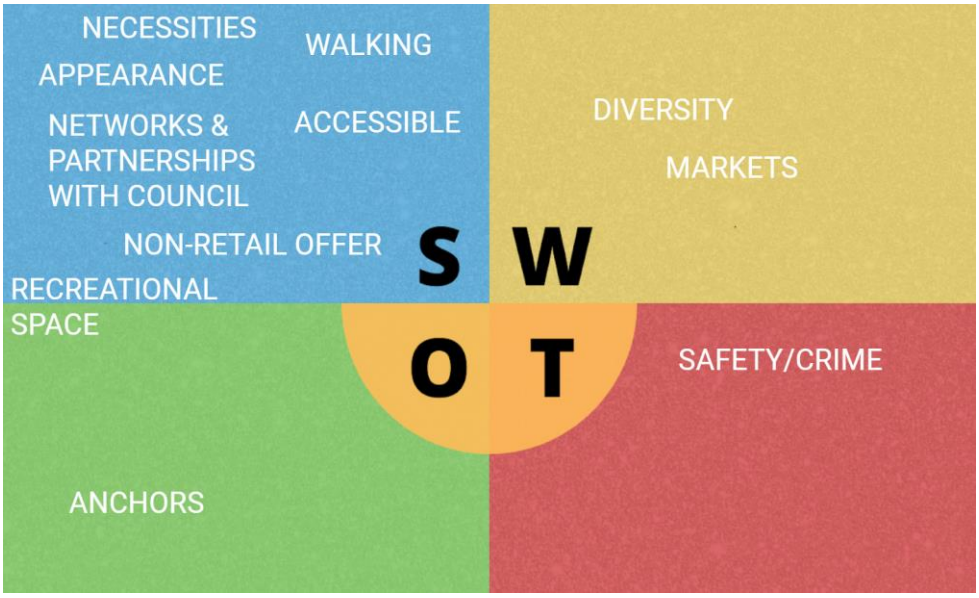

Additional notes from breakout conversations:

- In terms of the offer fishmongers and butchers are missing. A lot of undertakers, cat protection orgs, charity shops, some greengrocers but could be more
- There is a low vacancy rate overall which is a strength
- Many banks and services
- Unique strength that big four banks are represented on the high street
- Has strong community groups
- There is a dormant business association- Stuart from Westbury Inks (not official rep but volunteered to lead). Dormancy is perceived to be due to lack of interest in activity. The Association has not been fully active for many years
- There used to be a monthly farmers market but it failed. There was an attempt to start one in Carlton Court but issues with owners of shops and lack of affordability
- There is a WI market in the church
- Co-op suffers from shoplifting
- Street drinking and rough sleeping have increased since COVID measures to assist the street population were ended
- Mogfords (hardware) attracts a lot of people
- There is a large nearby park

Activity 2: What factors could negatively and positively impact selected Strengths Weaknesses, Opportunities and Threats?

Networks and Partnerships

- There are weaknesses in the business community side of networks, and a lack of cohesion
- The groups mainly consist of older people
- Village halls and church halls are active with group meetings, but still lack of young people
- Every street has litter pickers, and other environmental projects. There is more emphasis on environment than commercial
- No succession planning, lack of young people coming through
- There is an ad hoc 'Transport and Placemaking group'- there is some funding arising from developments in South Gloucestershire

Public space

- Library next to large park with children's play facilities, but road that leads from village centre to library is housing, so library doesn't seem linked to the village
- Need a community space that is central to the village
- There is submerged river running through the village - this could be an interesting centre to the village
- Churches of historic importance (Grade 1 listed) brings in a few visitors, but could be bigger driver of footfall
- College on College Road is a National Trust property
- Village used to bypass traffic lights on adjacent road and is a through route to Henleaze

Activity 3: What would the group like Westbury-on-Trym to be characterised by the year 2027, and what needs to happen to get there?

- A lot of provision for older people, need an offer for younger people and children

- There are many school aged children after schools close- opportunity for an offer for them
- Possible link between Southmead hospital and the railway station- opportunity for an asset here (walkway) and to get people out into the countryside. Westbury portion of the river Trym could be deculverted. There is a wildlife park in the centre of the village too, which could be turned into a feature
- Concept of 'Community Improvement District' suggested, as a mechanism of bringing together business and community
- Political issue with Westbury-on-Trym as a Conservative area, but not majority of BCC. Local politicians lack of perceived power within the council
- Conversion of commercial buildings to residential is producing lower quality housing
- More retirement and care homes in the area, area's offer aimed at older people and an older demographic
- There is planning permission for playgroup and cafe space in the village
- There is a Village Show, Summer Fair, County Park Fair, and Winter event

d. Recommendations

i. There is a significant presence of younger people in the village after school closes and this may be an opportunity upon which to capitalise, particularly in the provision of leisure uses. The recently reopened wildlife park is a considerable amenity and should be supported to develop capacity

ii. Although Community Improvement Districts are as yet ill-defined, new models are being tested by local charity Power to Change. Westbury-on-Trym is a suitable centre for a self-sufficient business and resident partnership to help develop local vision, public realm improvements, events and other activations, dialogue with the council and community owned businesses

iii. The prevalence of second-hand shops might provide the bones of a place-identity for Westbury-on-Trym, focused around notions of sustainability and self-sufficiency. Local communities with a well-developed volunteer network like Westbury-on-Trym, are taking the lead on demonstrating low-waste lifestyles, including food growing, energy generation, reuse and the sharing economy. These issues might form part of the vision for the village.

4.10. Shirehampton

a. Characteristics and context

Shirehampton is a small local centre on the north-western fringe of Bristol with a village feel. Serving a mixed catchment in socio-economic terms, the offer is comparatively simple but sufficient for local demand, including a butcher, cafés, gym, florist, take-aways and a couple of supermarkets. There is some local development in the centre and relatively new arrivals such as Ruby Jeans coffee shop and deli are updating the daytime offer. There is also provision for the Eastern-European community.

b. 25 Factors

Shirehampton is ill-served for evening dining or leisure, though there is a village pub and some take-away use. There is low vacancy and the centre is relatively bustling throughout the day. There are good anchors, including Co-op, B&M Bargains, a Lloyds Bank, a Boots the Chemist, the pub and the church, but there are few services.

As with a number of other centres in Bristol and elsewhere, Shirehampton is linear and traffic dominated, with a streetscape unsuitable for the levels of traffic, diminishing the experience. Pavements are narrow, with no possibility for tables and chairs, however, there is some green space that provides respite and places to rest.

Shirehampton scored relatively well on factors which focus on the offer, but poorly on evidence of local place management and promotion. However, the monthly High Street Market at the Tithe Barn has survived the pandemic and is organised locally, indicating a degree of community-led activity. There is a local vision, developed from the Community Plan.

c. Workshops

Activity 1: SWOT analysis:

Additional notes from breakout conversations:

- The Community Plan for Shirehampton led to the set up of Shirehampton Community Market at Tithe Barn, taking place once a month
- The market is set up not to have competition with the existing retail offer of the high street. The aim is to bring people in AND benefit local businesses
- There is a vision and strategy (strength) but a potential weakness in lack of resource to deliver on it
- Lack of seating on the high st is unwelcoming (there is only one bench outside B&M) and this adds to the feeling of aesthetic unattractiveness of the high street
- People see a lot of drugs litter near the Post Office, but there isn't a general issue with fear of safety or crime in the area
- Jobcentre, Bank, two pharmacies are all good anchors people travel out of catchment for
- There are eight hairdressers and barbers in the area
- The issue was raised that BCC have told SCAF they need to accept the public & legal liability for flower planters on the high street, which they do not find acceptable or realistic as they're a small community organisation

d. Recommendations

- The consultation reinforced the local desire for an expansion to the existing monthly Tithe Barn Market, particularly to incorporate weekends. Consideration of where this could be supported, perhaps with introductions to private market operators, or loan funding to grow, is recommended.

Local demand is strong and should support expansion, subject to viability assessment and business planning

- The Tithe Barn is a locally valued hub for activity and can be hired as an events space. Alongside the market, further consideration should be given to how the barn and its car park could be used for community-led cultural activation, as this was called for. An audit of other potential spaces, both indoor and outside should be conducted to develop greater capacity for local activation
- Shirehampton would benefit from additional greening, and community planting days should be organised to encourage ongoing guerrilla gardening activity and maintenance of planting

4.11. Stapleton Road

a. Characteristics and context

Stapleton Road is a linear inner city urban district characterised by independent businesses and a severe bisection at the A4320. The area is characterised by its ethnically diverse catchment including a significant Muslim population, and this is reflected in the range of communities catered for in the offer, primarily via grocery and hot food businesses, but also in local services, faith-based amenities and leisure uses. The centre is large, with several distinct character areas.

Feedback from the Reopening High Streets Safely consultation in 2021 highlighted several issues with the appearance and management of the streetscape, with parking and parking enforcement regularly raised by businesses and residents alike.

b. 25 Factors

Parts of Stapleton Road are characterised by good Victorian housing stock, landmark buildings such as the locally prized and multicultural Lebeqs Tavern and Kensington Baptist Church. There is a good range of activity hours, with the street busy in the evenings as well as during the day. It is highly accessible, despite dominance of traffic, with good rail and bus links, and there are some opportunities for innovative new business models in flexible units. There is evidence of trader and community organisation, with a successful Christmas Market held in the past, but events are in the hands of a small number of overstretched volunteers. These groups are mostly informally constituted after the dissolution of Bristol's Neighbourhood Partnerships, but a Neighbourhood Forum representing the Stapleton Road area is now in operation.

There are some concerns about the perception of crime and safety in the Stapleton Road area - in part due to negative press, and most likely to be reflected among those who do not live locally. However, the young people that attended the workshop reported feeling unsafe. Stapleton Road does not score well on 'liveability' factors, due to the dominance of cars, litter and flytipping, the prevalence of unhealthy take-away food establishments and lack of access to important retail and services. Maintenance of the streetscape and some commercial units also affects the area's appearance. There is little coordinated promotion of Stapleton Road and no formal vision for its future, despite the area facing redevelopment and concerns about rapidly increasing house prices.

c. Workshops

Activity 1: SWOT analysis:

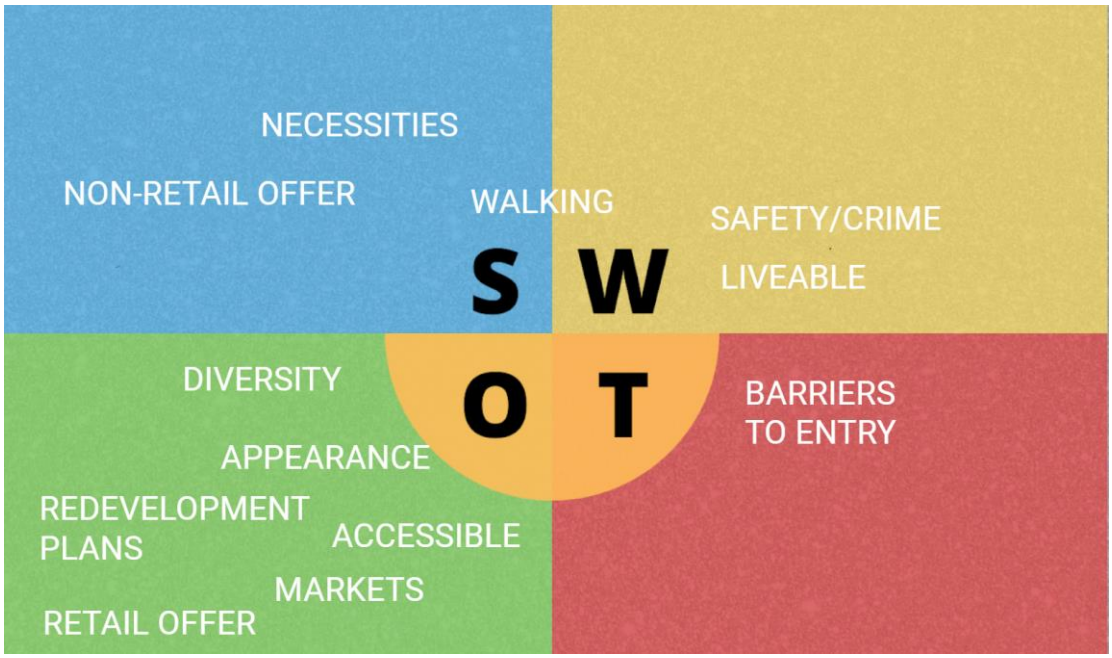

Additional comments:

- Young people perceive Stapleton Road to be unsafe, that there is crime. This is felt to be both during the day and night time. There are people who make young people feel unsafe and gangs, including the pushing of drugs
- Young people would like to see the place brighter in colour
- Young people would like the street to have more diversity of people on it
- There is a strong food sector, and clothing shops
- There is the sports centre at the southern end and pubs along the street, which give a good non-retail offer
- Quite high vacancy rates

Activity 2: What factors could negatively and positively impact selected Opportunities?

Diversity

- Businesses perceived to be currently focussed on their own survival, so they have less capacity to build collectivism
- Ability to bulk buy provisions needs to be built into infrastructure

Redevelopment plans

- Redevelopment was discussed as an opportunity, but there is a clear threat from it if not handled fairly and with great care
- High density building seen as threatening further problems for the future
- Affordable development and social housing
- Bureaucratic barriers could prevent positive redevelopment plans- competing issues.

Transport / Liveability

- There is a perception that people don't use the trains much for internal travel around the city, could changing the timetable work?
- Accessibility of Stapleton Road Station - ramps do not provide access to all platforms
- Continuous walkways for Stapleton Road, and the creation of a clear, desirable, safe, continuous journey (not fragmented).

Activity 3: What would the group like Stapleton Road to be characterised by the year 2027, and what needs to happen to get there?

d. Recommendations

i. Where there are signs that the community wishes to self-organise, e.g. through the Neighbourhood Forum structure, the Council should support these efforts by agreement with the community, including support to

generate the greatest reach and representation possible in the co-design process, and potentially the resources to develop a masterplan. The Neighbourhood Plan process can also include non-statutory elements focusing on the long-term vision for Stapleton Road

ii. Deprived areas that suffer the poor perception of non-locals can become more successful at attracting visitors, as London examples Peckham and Brixton demonstrate. The St Mark's Road Iftar is a good example of a celebration of authentic local culture and reinforces the fact that food is often a good place to start. A Stapleton Road food event which encourages a focus on the many food cultures in the area may help to develop the basis of a place identity and supports local people to develop their businesses

iii. Where some attendees at the workshops reported feeling unsafe after dark, this is likely to be a concern reflected by others, potentially including older people and younger people who may be marginalised from public life in other ways. With diversity a key attribute of Stapleton Road, a particular effort must be undertaken to ensure that the concerns of a diverse range of local citizens - by age, ethnicity, language, disability, sexual orientation and gender - are recorded. This should form the basis of an 'inclusive public life plan' that might follow on from the processes started through the Bristol History Commission, which recommends: *"We see the need for a city-wide commitment to creating opportunities for younger and older generations to interact, share experiences and perspectives and develop greater empathy and mutual understanding, including sharing views on the city's past, present and future."*

4.12. Symes (Hartcliffe)

a. Characteristics and context

Symes in Hartcliffe is a District Centre in the southern suburb of Bristol. Arranged around a car park known as Peterson Square, that predominantly serves a Morrison's supermarket, there is a parade of small shops opposite, including a Greggs, a Boots chemist, a Ladbrokes, a St Peter's Hospice charity shop, a Post Office, an Iceland and a library and community centre.

b. 25 Factors

As a small centre, the offer is very basic despite serving a large catchment in a predominantly deprived area of Bristol. The centre scored poorly across many of the factors of viability, with a few notable exceptions. There are good necessities, including parking, toilets and signage. The anchors were good given the size of the centre, and it is possible to fulfil most of a shopper's requirements with the shops available. The staffed community centre and library are an important factor in creating a sense of place and the Morrisons provides a community champion to arrange locally valued coffee mornings, mother and baby events and outings for the elderly. It is easy to navigate on foot, and for those with mobility issues.

However, the centre suffers from a lack of a sense of place. There is minimal greenery, it is arranged around a supermarket car park and the offer is, entirely focused on the daytime economy. There is no activation, no recreation, and no

space to dwell. There is no active place management or promotion and there are minimal prospects for growth. Indeed, as a very small centre, it cannot reasonably be compared with the other centres in the study.

c. Workshops

The workshops run as part of the engagement process did not attract any attendees representing Whitchurch or Hartcliffe. This may in part underscore a lack of local ownership over the Whitchurch and Hartcliffe Centres and reinforce the need to develop a greater sense of place. However, there are local champions, if not focused on centre viability, with Heart of BS13 regularly mentioned as providers of key social infrastructure.

d. Recommendations

i. Council to consider how the large catchments of South Bristol are able to access the basic centre functions and whether any lack of access puts them at any disadvantage. For instance, are prospects diminished if job seekers are unable to access work in local centres? Are they able to access a job centre locally or within a reasonable distance connected via a bus route? Are the local economies of South Bristol inclusive? Do the centres provide opportunities for participation in civic life?

ii. A small group consisting of local champions (e.g. Heart of BS13, Morrisons Community Champion, the community organisers in the @Symes Centre) to be formed to take forward activities which involve local people in their centre and promote social connection and enterprise

4.13. Whitchurch (Oatlands Avenue)

a. Characteristics and context

Like Symes (Hartcliffe), Whitchurch (Oatlands Avenue) is a very small District Centre arranged around a supermarket car park. However, unlike Symes, the additional retail provision is largely shuttered with the exception of a fish and chip shop. There is also a pub, the Whitchurch, and health centre on the site, plus a library. The Library was closed for the assessment and keeps minimal opening hours, but a Friends of Whitchurch Library Facebook Group suggests there is a core group of local people who are invested in using the facilities and encouraging activities there.

The wider neighbourhood features a wealth of other uses, including Bottle Yard Studios, Bristol's main film studio, the Whitchurch Community Orchard,

among other growing and green spaces, the leisure and food attractions of Hengrove Way, including a Cineworld cinema complex, the weekly Whitchurch Car Boot Sale and a wide range of leisure and sporting facilities.

b. 25 Factors

Focusing on the designated centre alone, Whitchurch (Oatlands Avenue) scores least well of the Bristol's designated centres studied on the 25 factors of viability. Whether the decline in the provision of retail additional to the ASDA has been a product of the pandemic or not, the critical mass of uses necessary to maintain a viable centre is not present, and there is little to distinguish this centre from a standard supermarket use, bar the evening economy maintained by the Whitchurch Pub and Crispies Fish and Chip Shop, and the activities in the library.

c. Workshops

The workshops run as part of the engagement process did not attract any attendees representing Whitchurch or Hartcliffe. This may in part underscore a lack of local ownership over the Whitchurch and Hartcliffe centres and reinforce the need to develop a greater sense of place.

d. Recommendations

i. Consider widening the Whitchurch Centre designation area, particularly in the context of the uses in the wider vicinity. Can housing development join some of these uses together to create a more cohesive centre and sense of place? Can these wider uses (schools, sports facilities, studios, cinema, retail, growing space) collaborate to create an Innovation District, a campus approach whereby local institutions work together to share assets for the purposes of local wealth building, skills development and social infrastructure?

ii. The Levelling Up and Regeneration Bill contains provisions which compel landlords to let units where they have been empty for over six months. The Council should prepare a plan for this which works towards matching local talent with spaces, as a follow-up to the empty spaces grant. This programme would involve helping local people acquire business and enterprise skills, identifying local demand through gap analysis and supporting people to take on space

Appendix 1 – Viability Factor Scores

Town Centre	Activity	Retail offer	Vision and Strategy	Experience	Appearance	Place Management	Necessities	Anchors	Non-retail offer	Merchandise	Walking	Place marketing	Networks and partnerships	Accessibility	Diversity	Attractiveness	Markets	Recreational space	Barriers to entry	Safety / crime	Adaptability	Liveability	Redevelopment plans	Functionality	Innovation	Score
Bedminster	4	4	4	4	3	4	4	4	4	4	4	3	3	4	4	4	3	4	3	3	3	4	4	4	3	**92**
Clifton	4	4	3	4	4	3	3	3	4	4	4	3	3	4	4	5	3	5	2	4	2	5	3	5	3	**91**
Gloucester Road	5	4	1	4	3	1	3	3	4	4	3	2	2	4	4	4	2	3	3	3	3	4	3	5	3	**80**
Whiteladies Road	4	3	3	4	4	2	4	4	4	4	4	3	2	5	3	3	3	4	3	3	3	5	2	5	2	**79**
Wells Road / Broadwalk	3	3	2	3	3	2	4	3	4	4	3	2	3	3	4	3	1	2	4	2	4	4	4	4	4	**78**
Henleaze	3	3	1	4	4	3	2	3	3	4	3	2	2	3	4	4	1	3	3	5	3	4	3	5	3	**78**
St George / Church Road	4	3	2	3	2	2	3	3	3	3	4	2	3	3	3	3	2	5	4	2	3	4	3	4	3	**76**
Fishponds	4	3	1	3	3	1	3	4	3	3	3	1	2	3	4	4	3	4	2	3	3	4	2	4	3	**73**
Westbury-on-Trym	3	3	2	4	4	3	2	4	3	2	3	2	3	3	2	2	2	4	4	5	2	3	2	3	1	**71**
Shirehampton	3	3	2	3	3	1	3	4	2	2	2	1	2	4	4	3	1	2	4	3	2	4	3	4	2	**67**
Stapleton Road	3	2	2	2	2	2	2	2	2	2	2	1	1	4	2	3	2	2	3	3	3	2	3	3	2	**57**
Symes	1	2	2	2	3	2	4	3	1	1	4	2	2	3	1	1	1	1	2	2	2	2	3	3	2	**52**
Whitchurch / Oatlands Avenue	2	1	2	1	1	1	2	2	2	2	3	1	1	3	1	1	1	1	4	4	2	2	1	3	2	**46**

Appendix 5 - Town and District Centre Healthchecks

Contents

Arneside Road (Southmead) district centre – 2
Bedminster town centre – 9
Clifton town centre – 19
Crow Lane (Henbury) district centre – 27
Fishponds town centre – 34
Gloucester Road town centre – 42
Henleaze town centre – 52
Lodge Causeway district centre – 60
North Street, Southville district centre – 67
North View (Westbury Park) district centre – 75
Ridingleaze (Lawrence Weston) district centre – 82
Shirehampton town centre – 89
St George (Church Road) town centre – 97
Stapleton Road district centre – 105
Symes (Hartcliffe) district centre – 114
Two Mile Hill town centre – 121
Wells Road/Broadwalk (Knowle) town centre – 129
Westbury-on-Trym town centre – 138
Whitchurch (Oatlands Avenue) district centre – 146
Whiteladies Road town centre – 154

Arneside Road (Southmead) district centre

Description

Situated in the north of the Bristol authority area approximately 5.5 kilometres from the city centre, Arneside Road (Southmead) district centre is a purpose built retail parade located at the centre of the Southmead suburb. As such, the district centre comprises buildings built to serve the community, and it continues to perform that role. Its offer is anchored by an Aldi foodstore, which is part of a strong and diverse range of convenience goods operators. Alongside a range of service operators, the offer at the district centre is considered easily capable of providing for the day-to-day needs of the local community.

To the north of the district centre, Glencoyne Square, provides an attractive area of landscaping. There are also a number of community facilities surrounding the Square, including a health centre and places of worship. At the time of our visit, the district centre was subject to a programme of £3.6m public realm works. These works include new surfaces, revised parking arrangements and planting.

Figure 1: The Aldi foodstore at Arneside Road (Southmead) anchors the provision in the district centre, and generates a number of linked trips.

Figure 2: Leisure service operators, such as The Pegasus public house, support the offer of Arneside Road (Southmead) district centre.

Figure 3: There is a considerable amount of on-street and surface level car parking in the district centre, ensuring that the centre has a high standard of accessibility.

Figure 4: Public realm improvement works at the district centre are reflective of investment in the centre, but temporarily disruptive to the public realm.

Table 1 District centre Floorspace Composition

GOAD Category	Floorspace at 2022 (sq.m)	Floorspace at 2022 (%)	Floorspace UK Average at 2022 (%)
Comparison	362	6.6%	30.4%
Convenience	2,907	53.1%	15.4%
Financial	111	2.0%	6.8%
Leisure	1,842	33.6%	25.7%
Retail Service	254	4.6%	7.2%
Vacant	0	0.0%	13.9%
TOTAL	**5,476**	**100%**	**100**

Source: Composition of district centre derived from Nexus Planning Survey of February 2022; UK Average from Experian Goad Report January 2022

Table 2 District centre Unit Composition

GOAD Category	Units at 2022	Units at 2022 (%)	Units UK Average at 2022 (%)
Comparison	3	11.1%	27.0%
Convenience	8	29.6%	9.2%
Financial	1	3.7%	9.1%
Leisure	11	40.7%	24.7%
Retail Service	4	14.8%	15.7%
Vacant	0	0.0%	14.1%
TOTAL	**27**	**100%**	**100%**

Source: Composition of district centre derived from Nexus Planning Survey of February 2022; UK Average from Experian Goad Report January 2022

National Multiple/ Independent Operators	National multiple operators with a presence in the district centre include: Aldi, Greggs, Iceland, Lloyds Pharmacy, McColls, Pizza Hut, Tesco Express. These national multiple operators account for 25.9% of all units in the district centre.
Socio-demographic review	Socio-demographic indictors, sourced using Experian Micromarketer G3 data, for Arneside Road (Southmead) district centre have highlighted the following: • By 2040 there is forecast to be a 17.6% increase in the number of households in Arneside Road (Southmead); • The proportion of the population aged under 45 is forecast to increase at a greater rate to the population aged over 45 to 2040; • Arneside Road (Southmead) has a higher proportion of social rented housing tenure compared to both the wider City and England (35.8% compared to 20.3% and 17.7% respectively). Conversely, the proportion of owner-occupied properties is lower; • A total of 66.3% of residents travel to work by private transport, and 14.0% travel to work on foot; and, • Arneside Road (Southmead) has a greater instance of unemployment relative to the wider City and England (5.7%% compared to 4.3% and 4.4% respectively).

Uses	Arneside Road (Southmead) district centre is anchored by convenience goods operators, with an Aldi foodstore underpinning the offer. There are eight convenience goods operators, which equate to 29.6% of all units and 2,907 sq.m of floorspace (53.1% of the total stock of retail floorspace. Other convenience operators include Tesco Express, Iceland and McColls. The comparison goods offer at Arneside Road (Southmead) is relatively limited, and comprises three operators which equates to 11.1% of all operators in the district centre. The three operators comprise two pharmacies (one of which is operated by Lloyds) and a charity shop. The district centre also has a strong range of leisure service operators, with 11 such operators accounting for 40.7% of all units in Arneside Road (Southmead) and include hot-food takeaways, cafés and The Pegasus public house. Alongside the leisure service offer, there are four retail service operators (all of which are hairdressers) and a single financial and business service operator.
Daytime / evening economy	Arneside Road (Southmead) district centre is focused on providing for the day-to-day needs of the local community, and therefore has a more robust daytime economy offer (primarily focused around convenience goods needs). The evening economy at the district centre is limited, and mainly consists of The Pegasus public house and hot-food takeaways.
Vacancies	At the time of our visit, our survey recorded no vacant units within the defined district centre boundary. However, the number of closed roller shutters, particularly along the main retail parade fronting Greystoke Avenue, does reduce the overall impression of vibrancy in the district centre, particularly during daytime hours when hot-food takeaways are unlikely to be trading.
Opportunity Sites	Further to the regeneration works highlighted above, Arneside Road (Southmead) district centre also sits in close proximity to two key development sites allocated for housing under the current Local Plan, BSA0203 and BSA0204. Of these, BSA0203 is currently being built out under planning permission reference 16/05026/F for 161 units. Moreover, under the emerging Local Plan the district centre is located close to two further development sites, BDA2901 and BDA2902. These are likely to be allocated largely for residential but also for care provision and flexible workspace. In this context, works to improve the appearance of the district centre, alongside its key role meeting the convenience goods needs of the local community, are thought likely to secure the long-term viability of the district centre.
Pedestrian Flows	By virtue of the ongoing public realm works at the time of our visit, pedestrian movements were limited due to the large areas cordoned off by heras fencing. Although these works limit the ease of pedestrian movement

	and accessibility through the district centre, levels of pedestrian activity throughout the district centre were relatively strong at the time of our visit. Activity was concentrated around the Aldi foodstore, although a number of linked trips were observed to other operators in the district centre. Limited pedestrian movements were observed across Greystoke Avenue to the Tesco Express convenience store in the southern half of the district centre.
Accessibility	Situated at the centre of a purpose built residential suburb, Arneside Road (Southmead) district centre benefits from a high standard of accessibility. It is well related to surrounding residential areas, with controlled crossing points along Greystoke Avenue ensuring easy pedestrian movements from the district centre to areas south of it. The district centre is located close to public transport interchanges, with a bus stop located on Greystoke Avenue. Bus services 13, 2 citylines and 76 provide frequent services to Shirehampton, Henbury, Cribbs Causeway, Broadmead and the City Centre, Hartcliffe and Hengrove Park. It is understood that as a result of the current public realm works underway at the district centre, parking arrangements will be revised. This is thought to include the removal of a number of the on-street parking arrangements along Arneside Road. Notwithstanding this, there will remain a number of spaces in the district centre, including 96 spaces at the Aldi foodstore (which are intended for use by customers only). Bay parking spaces are provided on Ullswater Road, adjacent to Glencoyne Square at the north of the district centre. There are a number of Sheffield cycle stands located within the district centre, including adjacent to the Aldi foodstore.
Perception of Safety	The centre is relatively open, and its linear, planned nature ensures that there is a high standard of natural surveillance throughout the centre. Despite the closure of a number of roller shutters, the continuous presence of people throughout the district centre at the time of our visit (including both shoppers and workers associated with the public realm improvements) ensure that there is also a good standard of passive surveillance. According to the website UKCrimeStats, 320 crimes were reported within a mile radius of Arneside Road (Southmead) district centre in December 2021. This compares with 306 crimes reported in the same area in December 2020 and 263 in December 2019.
Environmental Quality	Due to the ongoing public realm works at the time of our visit, the environmental quality of Arneside Road (Southmead) district centre was relatively poor. However, it should be noted that this is clearly temporary, and that through these works the environmental quality of the district centre is likely to be a high standard. These works, which are costing a total of £3.6 million, include new surfaces, revised parking arrangements and planting. It is also worth noting the key role played by Southmead

	Development Trust in influencing the public realm works, with the Trust facilitating a greater level of direct community engagement than might otherwise have been the case. To the north of the district centre, Glencoyne Square, provides an attractive area of landscaping. The centre's planned nature also ensures that the majority of units are well maintained, with a standard architectural form and appearance. However, at the time of our visit the number of closed roller shutters were considered to detract from the overall environmental quality of the district centre.
Conclusions	Arneside Road (Southmead) district centre is a purpose built retail parade located at the centre of the Southmead suburb. Its offer is anchored by an Aldi foodstore, which is part of a strong and diverse range of convenience goods operators. Alongside a range of service operators, the offer at the district centre is considered easily capable of providing for the day-to-day needs of the local community. By virtue of this provision, and the lack of any vacant units in the district centre, Arneside Road (Southmead) is considered to be a vital and viable centre. At the time of our visit, the district centre was subject to a programme of £3.6m public realm works. These works include new surfaces, revised parking arrangements and planting.

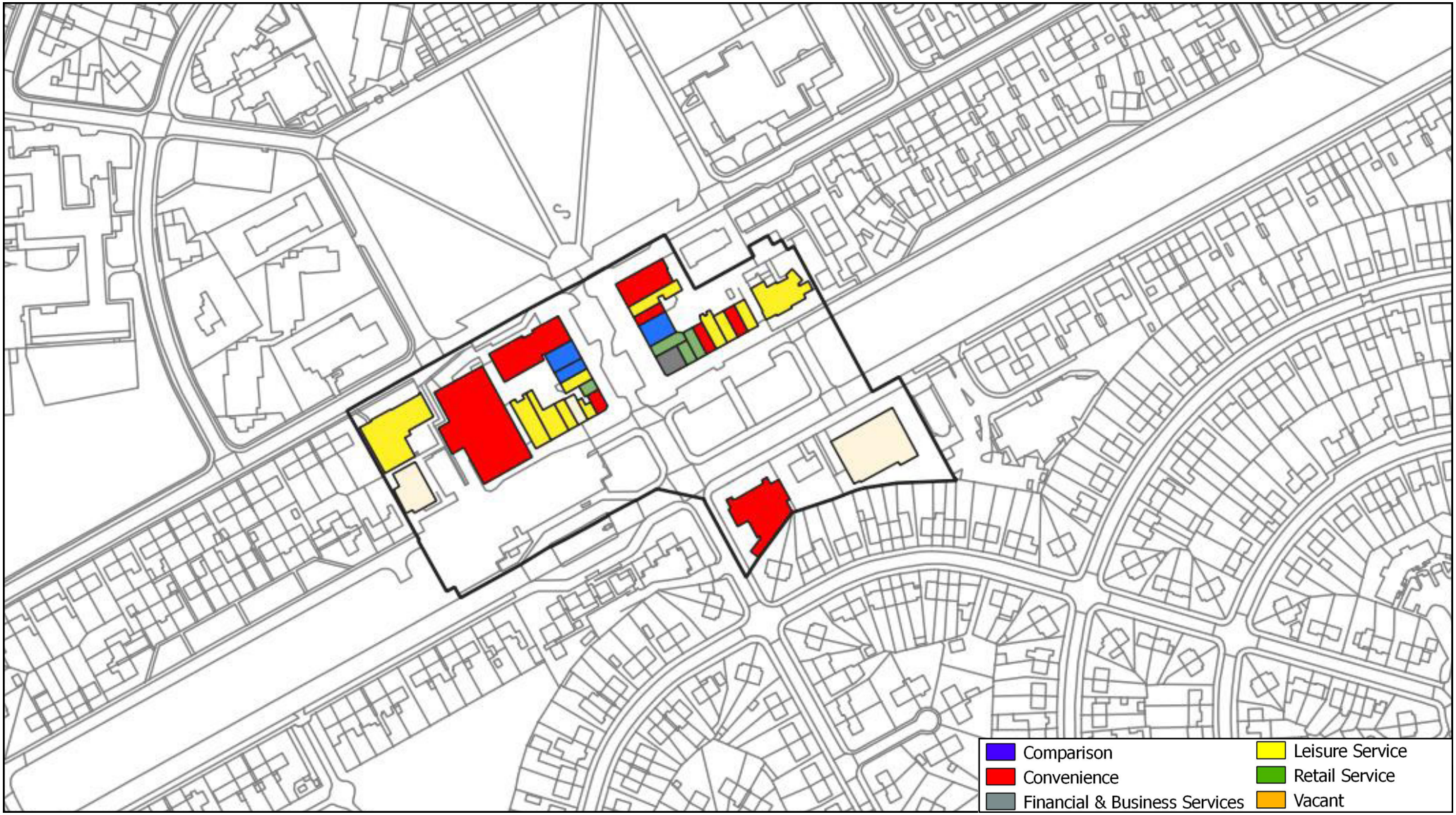

NEXUS PLANNING

Arneside Road (Southmead) district centre

Bristol Local Centres Study

Survey Date - February 2022

Arneside Road (Southmead) District Centre

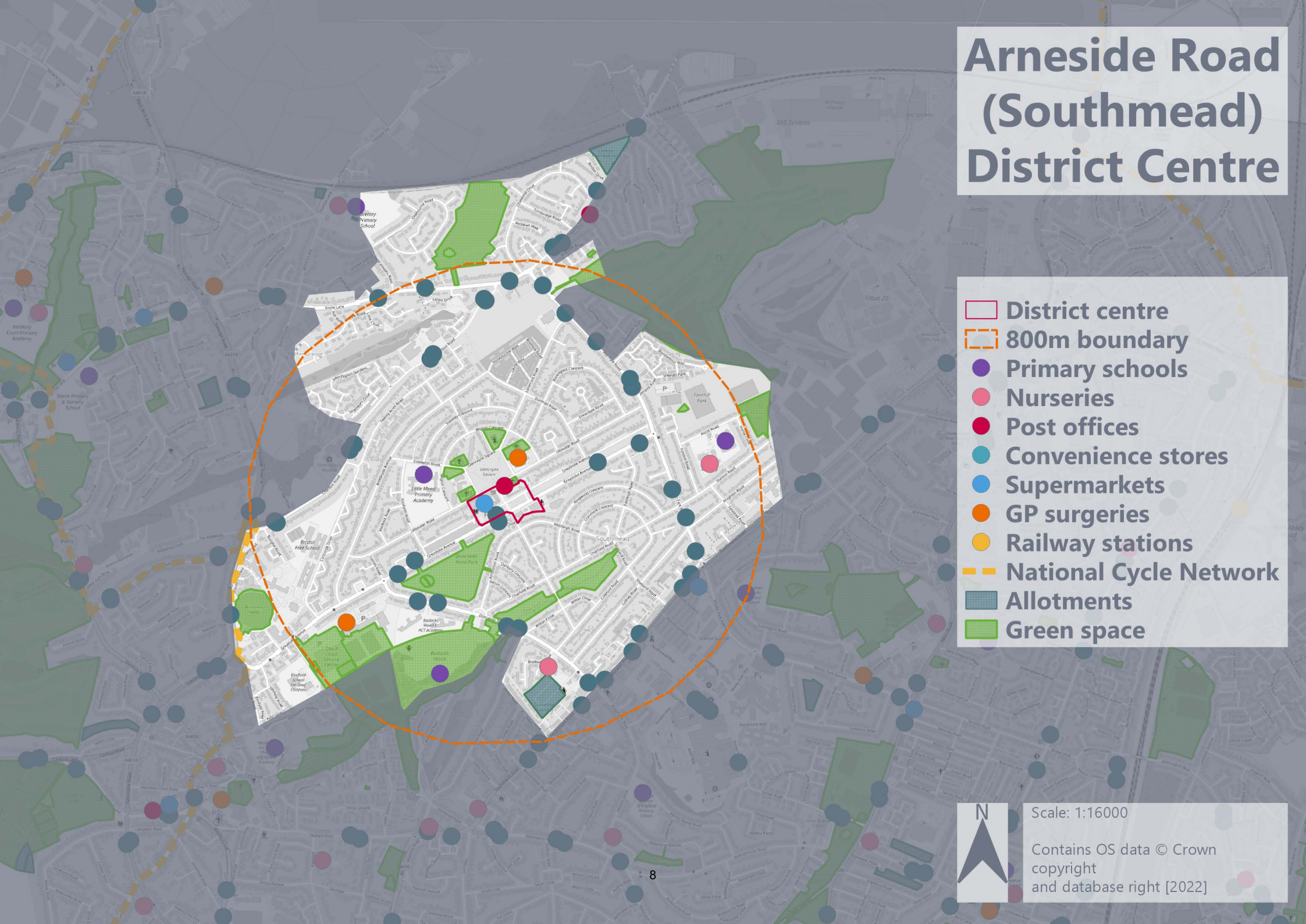

Bedminster town centre

Description

Bedminster is a large town centre located approximately 2 kilometres to the south-west of the City Centre. It is a largely linear centre, closely related to the route of York Road and is anchored by a strong convenience goods offer, which serves both the immediate and wider community. The centre is also anchored by a number of key community facilities located both within the centre's defined boundary and just beyond, including a Medical Centre and Library. The centre therefore serves a diverse and varied catchment, which is reflected in its vibrant retail and service offer.

The centre is generally attractive, with a number of well-maintained shopfronts. However, the centre's relationship to the surrounding roads does impact the overall appearance of Bedminster due to the number of traffic movements.

Figure 1: North Street links Bedminster town centre to North Street, Southville district centre and is therefore a key route, linking the two centres and for other destinations in the area. As such, considerable traffic moves through the centre, including a large number of buses.

Figure 2: The vacancy rate in respect of floorspace is higher than the current national average, the presence of these vacant units detracts from the overall feeling of vibrancy in parts of Bedminster town centre.

Figure 3: There is a high presence of murals and street art in the town centre, which contribute towards the distinct aesthetic of the area.

Figure 4: The Asda foodstore sits towards the north-eastern part of the centre on East Street. This anchors the centre and is the main convenience goods operator in the area.

Table 1 Town Centre Floorspace Composition

GOAD Category	Floorspace at 2022 (sq.m)	Floorspace at 2022 (%)	Floorspace UK Average at 2022 (%)
Comparison	14,270	19.9%	30.4%
Convenience	17,010	23.7%	15.4%
Financial	4,310	6.0%	6.8%
Leisure	16,910	23.6%	25.7%
Retail Service	6,580	9.2%	7.2%
Vacant	12,600	17.6%	13.9%
TOTAL	**71,680**	**100%**	**100%**

Source: Composition of town centre derived from Nexus Planning Survey of February 2022; UK Average from Experian Goad Report January 2022

Table 2 Town Centre Unit Composition

GOAD Category	Units at 2022	Units at 2022 (%)	Units UK Average at 2022 (%)
Comparison	71	21.2%	27.0%
Convenience	39	11.6%	9.2%
Financial	32	9.6%	9.1%
Leisure	90	26.9%	24.7%
Retail Service	58	17.3%	15.7%
Vacant	45	13.4%	14.1%
TOTAL	**335**	**100%**	**100%**

Source: Composition of town centre derived from Nexus Planning Survey of February 2022; UK Average from Experian Goad Report January 2022

National Multiple/ Independent Operators

National multiple operators with a presence in the town centre include: Age UK, Aldi, Asda, Asda PFS, Betfred, Card Factory, Cash Converters, Cats Protection, Connells Estate Agent, Co-operative Food, Coral, Domino's, EE, Farmfoods, Greggs, Hays, Hunters Estate Agent, Iceland, Lloyds Pharmacy (X2), McColl's, McDonald's (x2), Natwest, Peacocks, Post Office, Poundland, Savers, Scope, Scrivens, Scrivens (hearing), Shoezone, Specsavers (hearing), Specsavers (x2), Subway, Sue Ryder Care, Tesco Express, TSB, Well Pharmacy, Wilko, William Hill.

These national multiple operators account for 12.5% of all units in the town centre.

Socio-demographic review

Socio-demographic indictors, sourced using Experian Micromarketer G3 data, for Bedminster town centre have highlighted the following:

- By 2040 there is forecast to be a 7.1% increase in the number of households in Bedminster;
- The proportion of the population aged under 45 is forecast to increase at a marginally greater rate to the population aged over 45 to 2040;
- Bedminster has a higher proportion of private rented housing tenure compared to both the wider City and England (33.6% compared to 23.6% and 16.8% respectively);
- A total of 41.3% of residents travel to work by private transport, and 32.7% walk to work. Public transport is the means of travel to work for 11.4% of residents; and,

	• Bedminster has a lower level of unemployment relative to the wider City and England (3.9% compared to 4.3% and 4.4% respectively).
Uses	By virtue of the size of Bedminster, the town centre contains a diverse range of operators which are considered to be easily capable of providing for the day-to-day needs of the local community. The centre is anchored by a strong convenience goods offer, with 39 such operators accounting for 11.6% of all units in Bedminster and 23.7% of floorspace. The largest convenience unit located in the town centre is the Asda foodstore which sits in the north eastern part of the town centre. Alongside this, there are a range of smaller convenience stores, bakeries and butchers. The provision of convenience operators in the town centre is considered to be strong. In respect of comparison goods, there are 71 operators in Bedminster. These account for 21.2% of all units, and 19.9% of the total stock of retail floorspace. Comparison operators are diverse and include charity shops, a chemist, sports goods shops, household goods retailers and jewellers. National multiples that have a presence in Bedminster town centre include Wilko, CEX and Superdrug. These operators are particularly concentrated around East Street to the north of Bedminster town centre. Although the offer is considered reasonable, respondents to the In-Street Survey referenced a different or better range of shops as being their main factor for improvements to the town centre. Service operators, which include leisure, retail and financial and business service operators, account for 53.8% of all units in the town centre, but just 38.8% of the total stock of retail floorspace. This discrepancy is potentially explained by a number of these units occupying smaller premises when compared to convenience and comparison operators, which tend to be located in larger, more modern premises. There are 90 leisure service operators in Bedminster, which account for 26.9% of all units and 23.6% of the total stock of retail floorspace in the town centre. These operators are relatively diverse and include hot-food takeaways, restaurants, betting offices, public houses, craft breweries and game cafes. In respect of retail services, there are 58 such operators which equate to 17.3% of the total number of operators in the town centre. These operators are generally typical for a centre of this position in the retail hierarchy, and include barbers and hairdressers, beauty salons, opticians, laundrettes, a petrol filling station and a Post Office. There are 32 financial and business service operators in Bedminster.
Daytime/evening economy	Bedminster town centre is considered to be diverse, and provides a strong range of comparison and leisure service operators. These operators support a strong daytime economy, focused on providing for the day-to-day needs of the local community. These operators generally follow standard business hours (i.e. 9am to 5pm), although we note that operators

	such as the Asda superstore open late into the evening and are therefore likely to support some evening activity. Elsewhere in the town centre, evening operators are more limited and are focused around hot-food takeaways and public houses. Although these support some element of evening economy, it is considered to be more limited than at other town centres (such as Clifton and in parts of Gloucester Road).
Vacancies	At the time of our visit, our survey recorded a total of 45 vacant units throughout the town centre. These account for 13.4% of all units in the town centre, and 17.6% of the total stock of retail floorspace. These vacant units are located throughout the town centre, however the majority of vacant units are located along East Street to the north of the centre, which does have impact on the vitality and vibrancy of this part of the town centre, with a number of vacant units observed within a cluster around St Catherine's Place shopping centre. These vacant units, which include units formerly occupied by national multiples, are reflective of broader challenges confronting high streets in recent times. Notwithstanding this, the vacancy rate is not considered to represent cause for concern at this time as it is below the national vacant units' average.
Opportunity Sites	Redevelopment in Bedminster is currently focused around the provision of additional residential and student accommodation. A series of developments are currently being progressed, a summary of which we provide below. One key scheme coming forward, being led by the Council, are the improvements to East Street, the principal road running through the centre of the town centre. The project is funded by multiple partners including Bedminster BID, Bristol City Council, Deeleyfreed, Firmstone Consortia, Dandara and O2 Dominion. The project is being coordinated by Bedminster Business Improvement District (BID). The focus of the project is the section of East Street with restricted vehicle access running between Cannon Street and Dalby Avenue but also considers how East Street can connect with neighbouring areas. The Masterplan for East Street has now been published and the next steps will be to secure funding to help deliver the key projects identified, including enhancing the greenery, providing places to play and rest, relocating the bus route, providing space for local are projects, animating ground floor uses and revealing the architectural fabric. The Council states that the purposes of developing Bedminster Green is for the following reasons: • it gives us the opportunity to build much-needed homes: Bristol is a fast-growing city and needs new homes.

- it's at walking distance to the city centre, the new Temple Quarter, and close to local jobs, shops and amenities.
- the area is currently fragmented: houses at Windmill Hill and the open green space at Victoria Park are split from Bedminster's town centre and East Street by car parking and industrial sites.
- some of the industrial sites are empty or underused and can support new development, including new homes and community and employment spaces.
- it has excellent public transport links, including MetroBus services, Bedminster train station and bus routes to Bristol Airport and to the city centre, helping people travel more sustainably.
- regenerating the area is an opportunity to revive Bedminster's historic high street, East Street, and support local businesses and employment.

In terms of key development sites which are currently being progressed within and surrounding Bedminster, the site bound by Stafford Street, Little Paradise and Dalby Avenue benefits from extant consent for the construction of two multi-level buildings comprising commercial uses at ground floor and residential uses above (application reference 21/05297/X). Developments of this nature will assist in bringing additional footfall into the centre, whilst regenerating a brownfield site in a key position in Bedminster.

A further major redevelopment of the St. Catherine's Place Shopping Centre on East Street has also been granted consent by the Council (reference 20/04934/P) to include a mix of Class E commercial floorspace and residential uses above, along with the redevelopment of land at Dalby Avenue and Whitehouse Lane to create business uses at ground floor and student accommodation above (reference 20/05811/F).

A number of allocated sites in the current iteration of the Local Plan, such as BSA1006 and BSA1008 have recently been developed. Moreover, it is understood that there do not appear to be any sites in the immediate vicinity identified in the emerging Local Plan.

However, site allocation BSA1011, allocated for housing development outside of the town centre, remains an available opportunity site. Given the location of the site and its distance from the centre, we do not consider that redevelopment for commercial purposes would benefit the overarching offer of Bedminster.

Pedestrian Flows	Pedestrian activity at the time of our visit was generally strong throughout the whole of the town centre. However, particular concentrations were noted around the key public transport interchanges (particularly the bus stop located on East Street at Bedminster Parade) and around the Asda foodstore. Reasonable levels of activity were also observed along North Street.

	It was noted that at the time of the site visit, pedestrian activity generally fell away to the southern end of the centre, around Cannon Street. However, the level of activity in this location was still relatively strong. The town centre is also located adjacent to North Street, Southville district centre. This relationship ensures that the town centre benefits from a considerable level of pedestrian activity to and from this centre, and the town centre is well-placed to benefit from linked trips from the district centre.
Accessibility	As one of the larger town centres in the authority area, Bedminster benefits from a very high standard of accessibility. In respect of pedestrian accessibility, although the volume of traffic moving along North Street and Cannon Street does present a barrier to movement, the presence of controlled pedestrian crossing points does ensure that such movements are relatively safe and easy. On-street car parking is a dominating feature along the southern section of the town centre, with a high volume of parked cars located along North Street. However, this is not the case within the northernmost area of the centre as a large section of East Street is for buses only. There are also a number of surface level car parks located in the town centre. These include Diamond Street car park, Little Paradise car park and a large car park for customers of Asda. These facilities provide a considerable volume of free car parking for the use of visitors to the town centre. Additionally, there are a number of secure cycle parking facilities located within the town centre. Although the presence of bus lanes in parts of the town centre reduces the level of available on-street car parking, these reflect the high standard of connectivity that the town centre benefits from, particularly in respect of public transport. There are bus stops located throughout the town centre, from which a range of bus services including bus routes 75, 76, M1, 90, 24 citylines and A1 airport flyer, provide frequent services to a range of destinations including Cabot Circus and Bristol Temple Meads train station. Bedminster train station is also located to the east of the centre, which provides frequent services to Temple Meads.
Perception of Safety	By virtue of the generally high levels of pedestrian, vehicular and ground floor activity, Bedminster has a largely high standard of both natural and passive surveillance. According to the website UKCrimeStats, 341 crimes were reported within a mile radius of Bedminster town centre in April 2022. This compares with 380 crimes reported in the same area in April 2021 and 348 in April 2020. Although Bedminster's close proximity to busy roads does reduce the overall perception of pedestrian safety and represents a significant barrier to movement, there are a number of well-located controlled crossing points, which provide for safe and easy pedestrian movements. The

	perception of pedestrian safety is strengthened through the implementation of a number of traffic calming measures in the town centre, including the section of East Street, of which is buses only. These measures ensure that pedestrian safety is relatively high, despite the volume of passing traffic through the area.
Environmental Quality	Bedminster town centre is a mixture of the historical and modern, in terms of the urban grain and retail units. As such, the centre benefits from a number of attractive buildings and features. The shopfronts throughout the town centre are reasonably well maintained, although there are a number of vacant and dilapidated buildings clustered around St Catherine's Place, along East Street. These units will form part of the future Bedminster Green redevelopment within Bedminster, which will substantially enhance the overarching environment quality of this part of the town centre, and connect the high street to the train station. Furthermore, the proposed strategies set out within the East Street Masterplan will also go some way to assisting with improving the aesthetics and perception of safety through the reprioritisation of the high street to pedestrians instead of large vehicles, and other environmental improvements. There are also a number of murals and street art in the area which gives the centre a distinct and pleasant aesthetic and ensures that Bedminster has a generally high perception of vitality. Furthermore, the centre's proximity to areas of greenery, including Victoria Park, ensures that the environmental quality of the town centre is relatively high. The centre's proximity to busy roads does detract somewhat from the overall environmental quality, as a result of the number of vehicle movements, which results in congestion and slow moving vehicles through parts of the centre. This can result in higher levels of pollution and can create a relatively cluttered public realm at times. That said, with the exception of the vehicular movements through the town centre, Bedminster is considered to have a reasonably high level of environmental quality overall, although improvements, as referenced in the In-Street Survey, would further strengthen the appearance of the town centre. The town centre has an active community, which includes the Bedminster BID. This group has developed a place brand and encouraged a sense of local pride, including through activation and events such as the Tobacco Factory Sunday Market, the Bedminster Lantern Parade and Upfest, Europe's largest street art and graffiti festival.
Conclusions	Bedminster is a largely linear centre closely related to the major route of York Road to the north and serves a diverse and varied catchment, which is reflected in its vibrant retail and service offer. The centre is anchored by a diverse range of convenience and leisure goods operators, which serve both the immediate and wider community.

The centre is attractive, with a number of well-maintained and high quality shopfronts. However, the centre's relationship to the busy routes, such as North Street and Cannon Street does impact the overall appearance of the centre due to the number of traffic movements, although it is noted that traffic calming measures are in place throughout the centre. The substantial level of investment and future aspirations for the centre will also substantially enhance the overarching environmental quality and help to encourage additional footfall and expenditure into the centre to help support existing and future operators. In doing so, this should also help to create new opportunities for both day time and night time operators, further enhancing the leisure sector and encouraging people to increase their dwell times within the centre, an offer which is perhaps currently lacking somewhat within Bedminster.

At the time of our visit, our survey recorded a total of 45 vacant units throughout the town centre. Although a large number of vacant units are located in the northernmost section of the centre, along East Street, the long and linear nature of the centre ensures that these do not significantly detract from the vitality or vibrancy of the town centre as a whole. As such, the town centre is considered to be vital and viable.

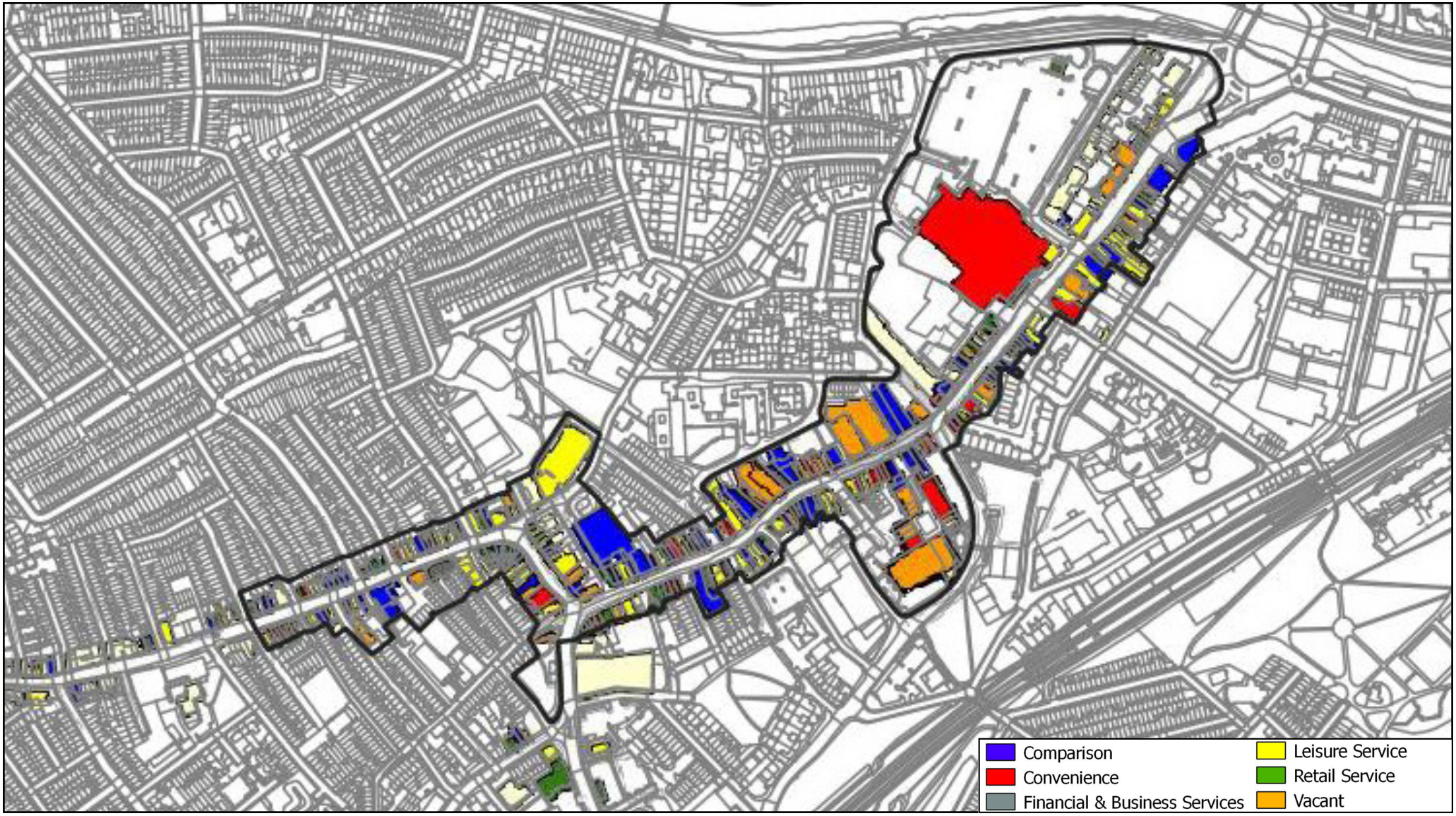

NEXUS PLANNING

Bedminster town centre

Bristol Local Centres Study

Survey Date - February 2022

Bedminster Town Centre

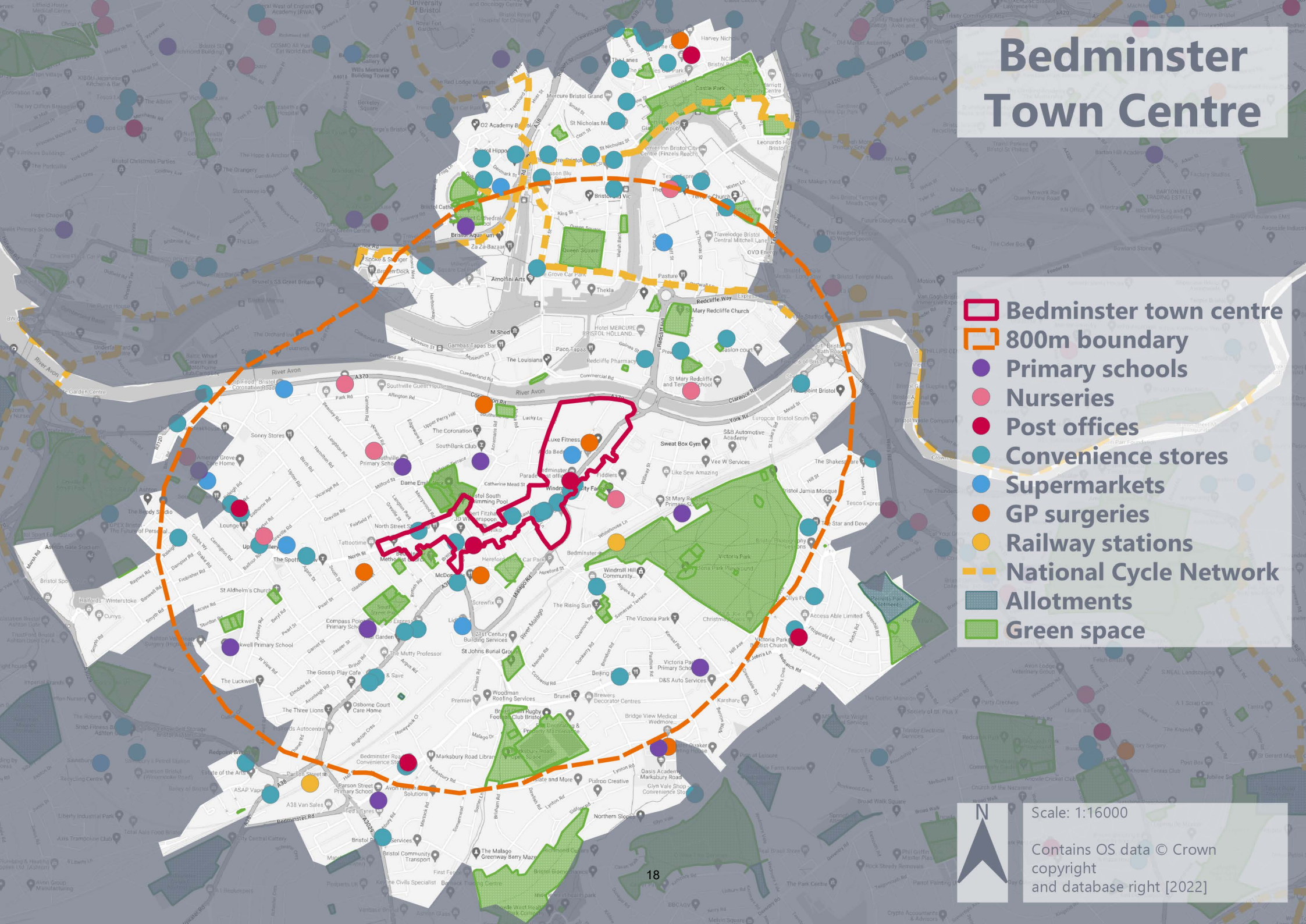

Clifton town centre

Description

Clifton is a large town centre located on the western side of the City. It is anchored by a diverse range of independent retailers which serve both the immediate and wider community. The centre is also anchored by a number of key community facilities, located both within the centre's defined boundary and just beyond, including a theatre, library and school. There are a number of leisure operators and the area is surrounded by green open space. Bristol Zoo at Clifton Downs (which closed in September 2022) was located north of the defined centre boundary. The centre therefore serves a diverse and varied catchment, which is reflected in its vibrant retail and service offer.

The centre is made up of a number of attractive, low density and well-maintained shopfronts. This is largely due to the historical form of the centre, in which there is almost no space for modern development and is also a reflection of the affluence of the area. There are also a number of pedestrianised areas that enhance the built environment on the human-scale.

Figure 1: Regent Street is a key route, linking the area to the city centre. Considerable traffic therefore moves through the centre, including a number of buses.

Figure 2: There is a very low vacancy rate in respect of both units and floorspace in relation to the current national average. As such, the presence of vacant units does not detract from the overall feeling of vibrancy in the area.

Figure 3: The demolition of the former WHSmith building at the northern edge of Clifton is underway, in order to make way for a new block of shops and cafes.

Figure 4: Areas along Princess Victoria Street are pedestrianised as a result of the pandemic, with leisure operators now providing outdoor seating areas and other improved street furniture which has improved the public realm in the area.

Table 1 Town Centre Floorspace Composition

GOAD Category	Floorspace at 2022 (sq.m)	Floorspace at 2022 (%)	Floorspace UK Average at 2022 (%)
Comparison	5,424	36.3%	30.4%
Convenience	1,278	8.5%	15.4%
Financial	1,339	9.0%	6.8%
Leisure	5,264	35.2%	25.7%
Retail Service	1,024	6.8%	7.2%
Vacant	623	4.2%	13.9%
TOTAL	**14,952**	**100%**	**100%**

Source: Composition of town centre derived from Nexus Planning Survey of February 2022; UK Average from Experian Goad Report January 2022

Table 2 Town Centre Unit Composition

GOAD Category	Units at 2022	Units at 2022 (%)	Units UK Average at 2022 (%)
Comparison	63	40.1%	27.0%
Convenience	13	8.3%	9.2%
Financial	14	8.9%	9.1%
Leisure	42	26.8%	24.7%
Retail Service	18	11.5%	15.7%
Vacant	7	4.5%	14.1%
TOTAL	**157**	**100%**	**100%**

Source: Composition of town centre derived from Nexus Planning Survey of February 2022; UK Average from Experian Goad Report January 2022

National Multiple/ Independent Operators	Cafe Nero, Coffee Number One, Crew Clothing, Farrow & Ball, Giggling Squid, JoJo Maman Bebe, Knight Frank Estate Agents, Nutmeg, Oxfam, Savills Estate Agents, Scrivens, Shelter, Tesco Express, The Co-operative Local, Waterstones, Zizzi
Socio-demographic review	Socio-demographic indictors, sourced using Experian Micromarketer G3 data, for Clifton town centre have highlighted the following: • By 2040 there is forecast to be a 13.1% increase in the number of households in Clifton; • The proportion of the population aged under 45 is forecast to increase at a greater rate to the population aged over 45 to 2040; • Clifton has a significantly greater proportion of private rented properties (48.1% compared to the city-wide figure of 23.6%), and a much lower proportion of social rented properties relative to both the wider City and England; • The proportion of students is also high at Clifton (31.0%); • A total of 38.2% of residents walk to work, and 37.1% of residents travel to work by private transport; and, • Clifton has a lower instance of unemployment relative to the wider City and England (1.9% compared to 4.3% and 4.4% respectively).
Uses	By virtue of the size of Clifton, the town centre contains a diverse range of operators which are considered to be easily capable of providing for the day-to-day needs of the local community. The centre has a relatively strong

	convenience goods offer, with 13 such operators accounting for 8.3% of all units in Clifton and 8.5% of the overall floorspace. This is due to the significant number of smaller convenience units located throughout the town centre, including a number of bakeries and butchers. In respect of comparison goods, there are 63 operators in Clifton. These account for 40.1% of all units, and 36.3% of the total stock of retail floorspace. The comparison operators within Clifton town centre are diverse and include charity shops, a pharmacy, household goods retailers and jewellers. There is a relatively low national multiples presence in Clifton town centre, which is testament to the strong independent retail offer in the area. Service operators, which include leisure, retail and financial and business service operators, account for 51.7% of all units in the town centre and 51% of the total stock of retail floorspace. There are 42 leisure service operators in Clifton, which account for 26.8% of all units and 35.2% of the total stock of retail floorspace in the town centre. These operators are diverse and include a number of independent cafes, takeaways, restaurants and public houses. In respect of retail services, there are 18 such operators which equate to 11.5% of the total number of operators in the town centre. These are generally typical for a centre of this size and include barbers and hairdressers, beauty salons and a Post Office. There are also 14 financial and business service operators in Clifton.
Daytime/evening economy	Clifton has strong daytime and evening economies. The daytime economy is anchored by a diverse range of comparison goods operators, alongside cafés and restaurants. Although the comparison goods operators are primarily focused on operating standard daytime hours (i.e. 9am-5pm), we note that a few of these remain open until 6pm – potentially as a means of capturing additional trade which arises after 5pm. Into the early evening, the range of leisure service operators, such as restaurants, bars and public houses, support activity and footfall in the town centre. There are a range of both independent and national multiple restaurant and bar operators, which seek to encourage activity into the evenings.
Vacancies	At the time of our visit, our survey recorded a total of 7 vacant units throughout the town centre. These account for 4.5% of all units in the town centre, and 4.2% of the total stock of retail floorspace, both of which are far below the national average. These vacant units are located throughout the town centre, meaning that no single location in Clifton is dominated by vacant units, of which might negatively impact the vitality or vibrancy of a concentrated part of the town

	centre. As such, the vacancy rate is not considered to represent a cause for concern.
Opportunity Sites	In respect of opportunity sites, these are limited around Clifton town centre by virtue of the tight urban grain. Indeed, there are no designated sites in the immediate vicinity of Clifton under the current Local Plan. However, under the emerging Local Plan there is a single allocation, BDA0901 at the centre of the town centre. This is allocated for 'mixed uses with active ground floor uses including retail and offices and/or residential uses on upper floors' and is understood to be the subject of a planning application (reference 19/00682/F). This site represents the sole major development opportunity in an otherwise tightly constrained centre. The redevelopment of this site (the former WHSmith and then temporary Clifton Ice Rink) will significantly enhance this important part of the town centre, bringing with it a mix of Class E main town centre uses, and activating the ground floor uses.
Pedestrian Flows	Pedestrian activity at the time of our visit was generally strong around the whole of the town centre. However, particular concentrations were noted around Princess Victoria Street and Boyce's Avenue, both of which are routes that have been pedestrianised as a result of the pandemic. It was noted that pedestrian activity generally fell away to the north-westernmost area of the centre, near to Gloucester Row, however the level of activity in this location was still relatively strong and healthy. The town centre is located close to the major landmark, Clifton Suspension Bridge, the Clifton Downs and Nuffield Health Bristol Hospital. This relationship ensures that the town centre benefits from a considerable level of pedestrian activity throughout the day and the town centre is well-placed to benefit from linked trips from these facilities.
Accessibility	Clifton benefits from a relatively high standard of accessibility. In respect of pedestrian accessibility, although the volume of traffic moving along Regent Street does present a minor barrier to movement in the centre, particularly within the southernmost area of the town centre. On-street car parking is limited in Clifton by virtue of the narrow roads to the north of the centre. However, there are some on-street car parking spaces located along Regent Street and Royal Cresent. There are no allocated car parks within the centre and there is a distinctly low number of car parks around the in the immediate vicinity of the centre. However, there are a number of secure cycle parking facilities located within the town centre. Due to the historic nature of the centre, Clifton has an absence of bus lanes, however this is not a reflection of the level of accessibility to and from the

	centre via public transport. There are a number of bus stops located throughout the town centre, from which a range of bus services including bus routes 1/2 citylines and 8 Temple Meads connection provide frequent services to a range of destinations including the City Centre and Bristol Temple Meads train station.
Perception of Safety	By virtue of the high levels of pedestrian, vehicular and ground floor activity and café culture within the centre, Clifton has a high standard of both natural and passive surveillance. According to the website UKCrimeStats, 204 crimes were reported within a mile radius of Clifton town centre in April 2022. This compares with 154 crimes reported in the same area in April 2021 and 139 in April 2020. As the centre is not in close proximity to many busy roads, the low presence of cars ensures that the overall perception of pedestrian safety is not impacted. The presence of cars along Regent Street does represent a barrier to pedestrian movement within the southern section of the site, however there are a number of well-located controlled crossing points which provide for safe and easy pedestrian movements along this route.
Environmental Quality	As a distinctly historic centre, Clifton benefits from a number of attractive and period buildings and features, many of which are listed. The shopfronts throughout the town centre are very well maintained on the whole and vacant buildings within the centre are not clustered in a single location. This ensures that Clifton has a very high perception of vitality. Furthermore, the centre's proximity to areas of greenery, including Clifton Downs and Clifton Suspension Bridge ensure that the environmental quality of the town centre is extremely high. The overall environmental quality has been enhanced as a result of post-Covid pedestrianisation of streets, as the increased number of pedestrian movements have resulted in more vibrant and active streets. As a result, there are lower levels of pollution and an enhanced public realm in the centre. The town centre is considered to have a high level of environmental quality. Indeed, the architecture and environment of the town centre was the most common response provided by respondents to the In-Street Survey when asked to name what Clifton did better than other centres.
Conclusions	Clifton town centre is located on the western side of the City and is anchored by a diverse range of independent retailers which serve both the immediate and wider community. The centre is made up of a number of attractive, low density and well-maintained shopfronts and the centre has a strong, historical urban grain. Due to the centre's historical form, there is almost no space for modern development and this is reflected in the size and operators of the units within the centre. As a result of the recent Covid-19 pandemic, a number of pedestrianised areas have been forged out that have enhanced the

	public realm and the overall experience of the built environment on the human-scale. At the time of our visit, our survey recorded a total of seven vacant units throughout the town centre, which is far below the national average for a centre of this size. These vacant units are located throughout the town centre and do not negatively impact the vitality or vibrancy of a concentrated part of the town centre. As such, the town centre is considered to be vital and viable.

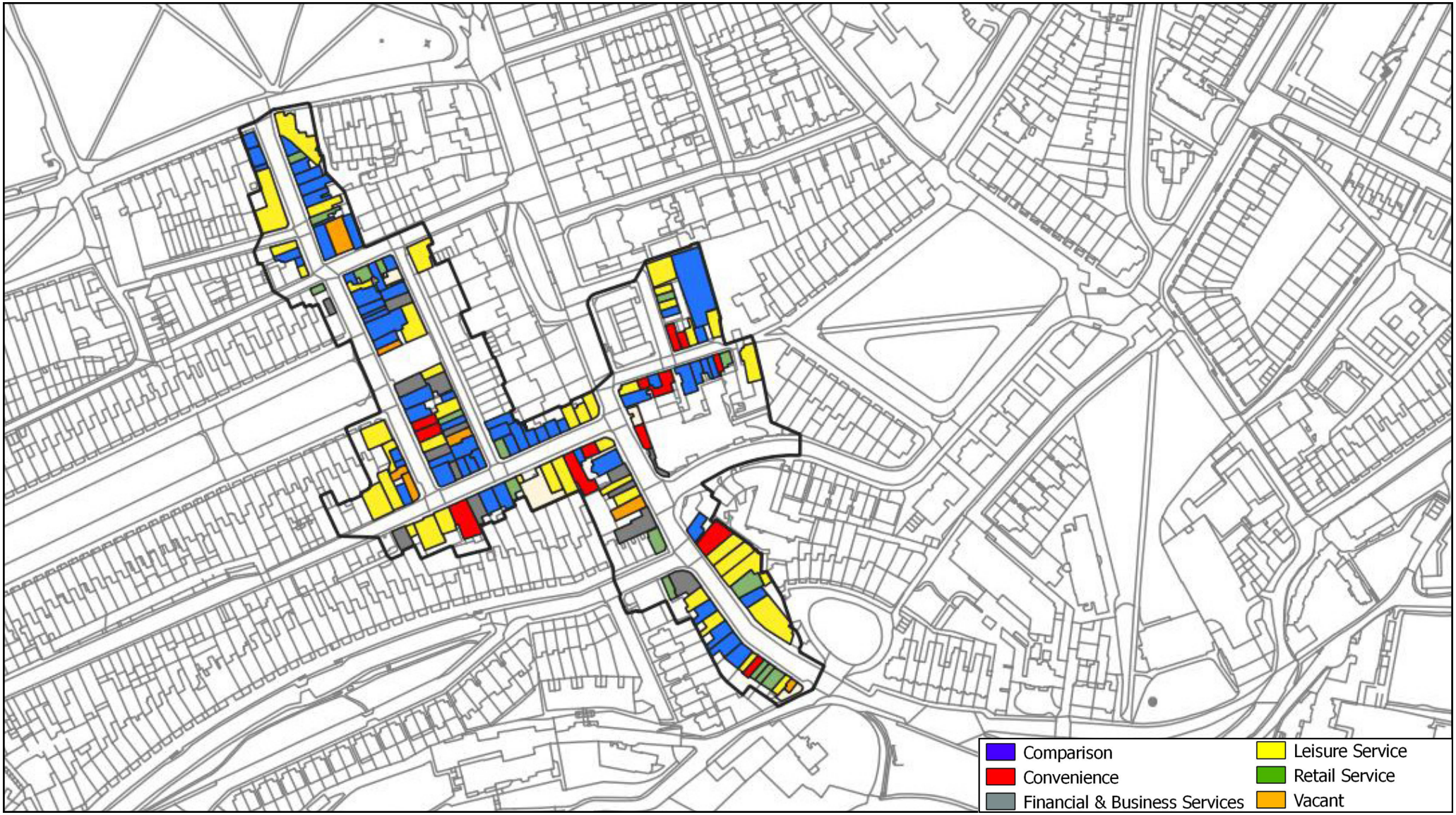

Clifton town centre

Bristol Local Centres Study

Survey Date - February 2022

Clifton Town Centre

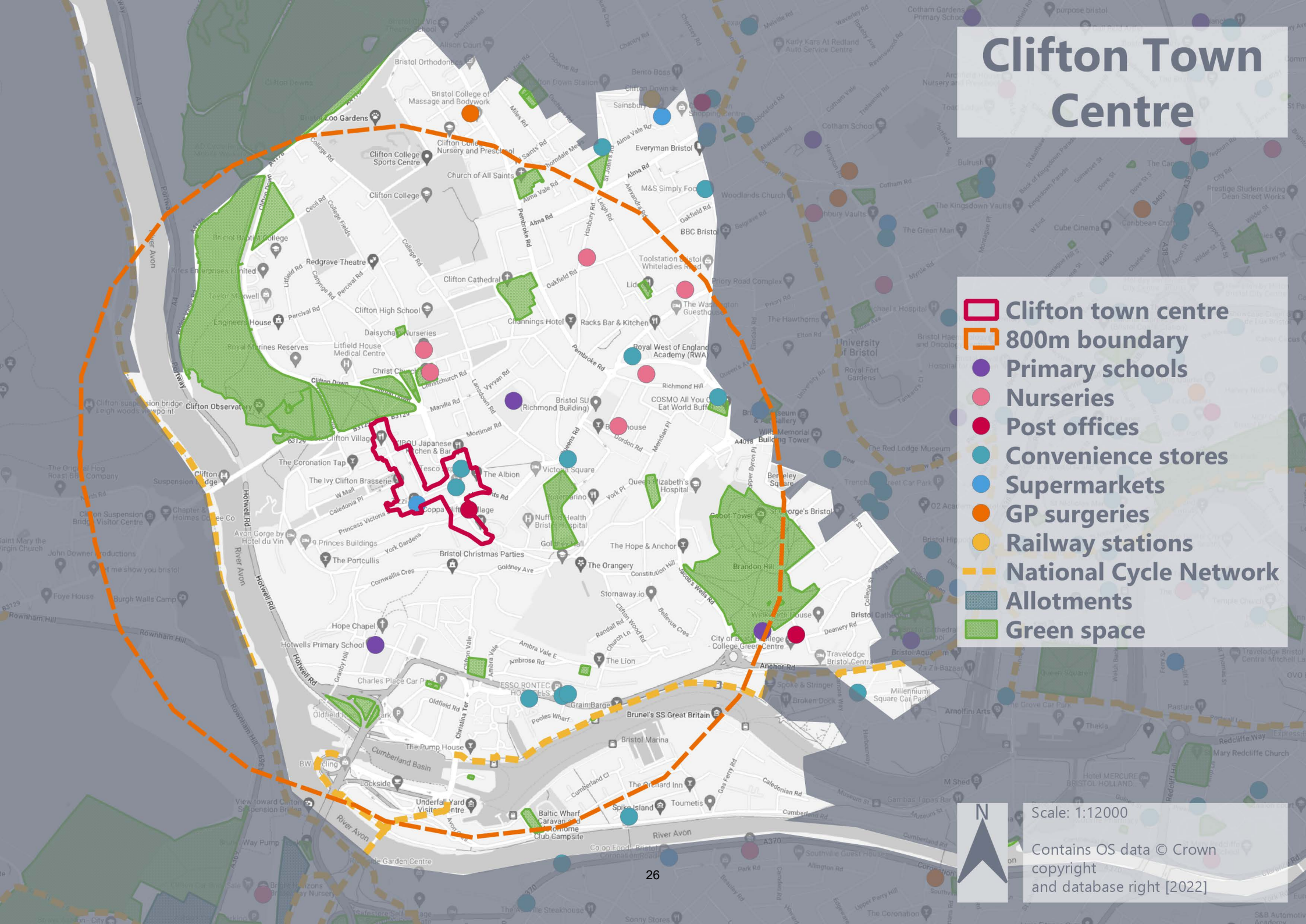

Crow Lane (Henbury) district centre

Description

The district centre is situated in the Henbury area of the city, approximately 6.5 kilometres to the north of the City Centre. It comprises a linear retail parade of purpose built units, situated below a two-storey residential block on the upper floors. The district centre is anchored by a Co-op Foodstore, and a number of other retailers and service operators which provide for the day-to-day needs of the local community. Henbury Library is also located within the defined district centre boundary.

Crow Lane (Henbury) is situated in an area of dense residential development, and as such serves a key role in meeting the day-to-day needs of the local community. The range of operators are therefore commensurate with the centre's position in the retail hierarchy. The district centre has a functional, if not unique and generally acceptable appearance with few defining characteristics, but the location of Barnard Park adjacent to Crow Lane is a positive contributing factor to the district centre.

Figure 1: The convenience goods offer at the district centre is anchored by a Co-operative Foodstore

Figure 2: Henbury Library is located at the eastern end of the district centre.

Figure 3: The retail parade is considerably set back from Crow Lane, and comprises ground floor retail with residential uses above.

Figure 4: Barnard Park is situated to the south of the local centre, and is an attractive feature which positively influences the environmental quality of the district centre.

Table 1 District centre Floorspace Composition

GOAD Category	Floorspace at 2022 (sq.m)	Floorspace at 2022 (%)	Floorspace UK Average at 2022 (%)
Comparison	222	5.7%	30.4%
Convenience	2,069	52.7%	15.4%
Financial	0	0.0%	6.8%
Leisure	1,023	26.1%	25.7%
Retail Service	507	12.9%	7.2%
Vacant	102	2.6%	13.9%
TOTAL	**3,923**	**100%**	**100**

Source: Composition of district centre derived from Nexus Planning Survey of February 2022; UK Average from Experian Goad Report January 2022

Table 2 District centre Unit Composition

GOAD Category	Units at 2022	Units at 2022 (%)	Units UK Average at 2022 (%)
Comparison	2	8.3%	27.0%
Convenience	8	33.3%	9.2%
Financial	0	0.0%	9.1%
Leisure	8	33.3%	24.7%
Retail Service	5	20.8%	15.7%
Vacant	1	4.2%	14.1%
TOTAL	**24**	**100%**	**100%**

Source: Composition of district centre derived from Nexus Planning Survey of February 2022; UK Average from Experian Goad Report January 2022

National Multiple/ Independent Operators	National multiple operators with a presence in the district centre include: Co-op Food, Greggs, Iceland, William Hill. These national multiple operators account for 16.7% of all units in the district centre.
Socio-demographic review	Socio-demographic indictors, sourced using Experian Micromarketer G3 data, for Crow Lane (Henbury) district centre have highlighted the following: • By 2040 there is forecast to be a 8.6% increase in the number of households in Crow Lane (Henbury); • The proportion of the population aged under 45 is forecast to increase at a slightly greater rate to the population aged over 45 to 2040; • Crow Lane (Henbury) has a higher proportion of social rented housing tenure compared to both the wider City and England (37.3% compared to 20.3% and 17.7% respectively); • A total of 71.1% of residents travel to work by private transport, and 12.2% travel to work by public transport; and, • Crow Lane (Henbury) has a greater instance of unemployment relative to the wider City and England (5.6% compared to 4.3% and 4.4% respectively).

Uses	As is the case with other district centres in the authority area, Crow Lane (Henbury) is anchored by convenience operators. There are eight convenience operators in the centre, which equate to 33.3% of all units. These include a Co-op Foodstore, Iceland and a number of smaller convenience stores. Furthermore, there is an Aldi foodstore located approximately 250 metres to the south-west of the district centre on Crow Lane. The centre's comparison goods offer (which comprises two retail units, and equates to 8.3% of all units) includes a pet supplies store and a charity shop. There are eight leisure service operators at Crow Lane (Henbury) district centre, accounting for 33.3% of all operators in the centre. These include hot-food takeaways, a café, Old Crow public house and William Hill. Alongside this there are five retail service operators, accounting for 20.8% of all operators. At the time of our survey there were no financial and business service operators observed in the defined centre boundary.
Daytime / evening economy	Although Crow Lane (Henbury) district centre provides some limited evening economy operators (such as The Old Crow public house and hotel, and a number of hot-food takeaways), the offer in the district centre is focused around meeting the day-to-day needs of the local community and in a centre of this size these are generally daytime economy based needs.
Vacancies	Our survey recorded a single vacant unit within the district centre, located along the main retail parade. This vacant unit equates to 4.2% of all units in the local centre, a figure far lower than the current national average for vacant units. However, the concentration of hot-food takeaways with closed roller shutters during day-time hours reduces the perception of vibrancy in the district centre, thereby increasing the overall perception of vacancy in the district centre.
Opportunity Sites	Crow Lane (Henbury) is relatively removed from opportunity sites, with the closest being BSA0204, which is allocated for housing under the current Local Plan. It is understood that this site currently does not benefit from planning permission. Furthermore, under the emerging Local Plan the centre is situated close to allocations BDA1701 and BDA1702. These are allocated for residential uses and/or elderly care provision and residential uses respectively.
Pedestrian Flows	Pedestrian activity at the time of our visit was relatively limited, although it should be noted that our surveys were carried out during a winter storm in February 2022. Notwithstanding this, the the greatest levels of activity being observed around the Co-operative Food store. The strongest pedestrian flows in the centre were observed along the retail parade between the Co-operative Food store and Standfast Road, with lower levels

	of activity observed between the district centre and features extending to the east, including the Library and the Old Crow public house.
Accessibility	As is the case with other district centres in the authority area, Crow Lane (Henbury) district centre is considered to have a high standard of accessibility. Bus stops are located at Brentry Roundabout, where bus routes 1, 2 citylines, 4 citylines, 76 and AZ1 can be alighted. These services provide frequent access to destinations including the City Centre, Cribbs Causeway, Henbury, Hartcliffe, Broom Hill, Hengrove Park and Stockwood. Sheffield cycle stands are located outside the Iceland foodstore, and the district centre is considered to have a high standard of accessibility by bicycle. Pedestrian accessibility is also considered to be good, with the centre being well related to surrounding residential areas. Zebra crossings points are located along Crow Lane, which further provide for safe pedestrian accessibility. Car parking is also readily available at Crow Lane (Henbury). There are 21 surface level car parking spaces located on Machin Road, situated to the rear of the main retail parade and adjacent to residential properties on Standfast Road. These spaces are free to use, and have a maximum stay of 3 hours between 8am and 6pm Monday through Saturday.
Perception of Safety	Although the centre generally feels safe and secure by virtue of the general openness of the linear retail parade, the lack of considerable active ground floor uses, closed roller shutters and general impression of limited vibrancy, Crow Lane (Henbury) has a reduced level of passive surveillance throughout the district centre. The linear nature of the retail parade does provide a high standard of natural surveillance. According to the website UKCrimeStats, 198 crimes were reported within a mile radius of Crow Lane (Henbury) district centre in December 2021. This compares with 192 crimes reported in the same area in December 2020 and 200 in December 2019.
Environmental Quality	Crow Lane (Henbury) has a generally good standard of environmental quality, with the public realm and units being largely well maintained. The proportion of closed frontages or metal shutters of a number of units reduce the levels of activity and visual amenity and have a consequent impact on the centre's environmental quality. Notwithstanding this, the environment in which the district centre is situated is generally pleasant, with an area of open space (Barnard Park) extending to the south.
Conclusions	Crow Lane (Henbury) district centre is anchored by a Co-op Foodstore, and a number of other retailers and service operators which provide for the

	day-to-day needs of the local community. The range of operators are therefore commensurate with the centre's position in the retail hierarchy. The centre is considered to be vital and viable by virtue of the centre's lower than national average vacancy rates. However, the concentration of hot-food takeaways with closed roller shutters during day-time hours reduces the perception of vibrancy in the district centre, thereby increasing the overall perception of vacancy in the district centre.

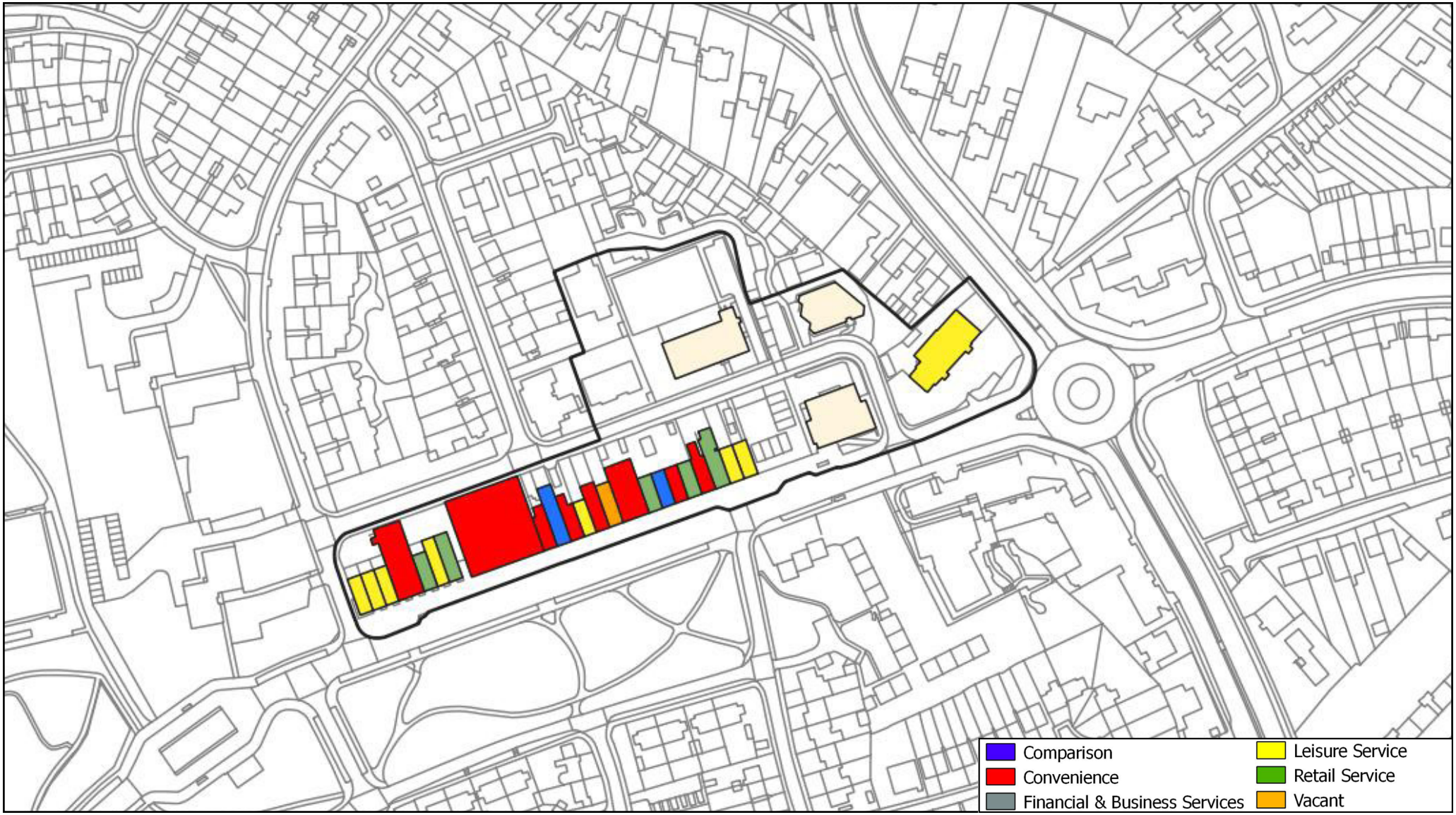

Crow Lane (Henbury) district centre

Bristol Local Centres Study

Survey Date - February 2022

Crow Lane (Henbury) District Centre

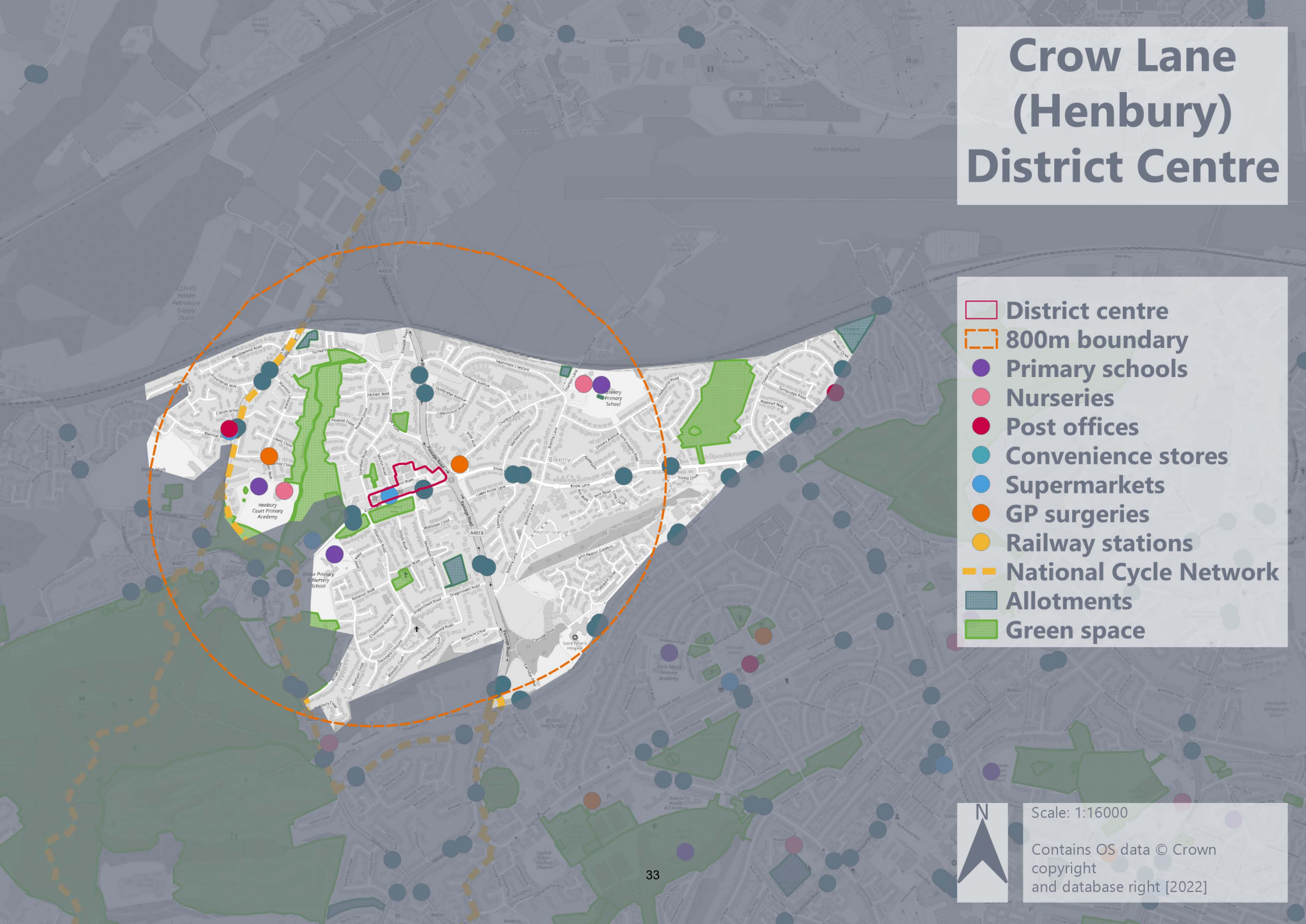

Fishponds town centre

Description

Fishponds is a large town centre located approximately 5 kilometres to the north east of the City Centre. It is a largely linear centre closely related to the route of Fishponds Road, and is anchored by a diverse range of convenience goods operators which serve both the immediate and wider community. The centre is also anchored by a number of key community facilities located both within the centre's defined boundary and just beyond, including a Medical Centre, Library and a School. The centre therefore serves a diverse and varied catchment, which is reflected in its vibrant retail and service offer.

The centre is generally attractive, with a number of well-maintained and attractive shopfronts. However, the centre's relationship with Fishponds Road does impact the overall appearance of Fishponds due to the number of traffic movements, although it is noted that traffic calming measures are in place.

Figure 1: Fishponds Road is a key arterial route, linking the city centre to destinations in the east of the Bristol built-up area. Considerable traffic therefore moves through the centre, including a large number of buses.

Figure 2: Whilst the vacancy rate in respect of both units and floorspace is lower than the current national average, the presence of vacant units does detract from the overall feeling of vibrancy in parts of Fishponds town centre.

Figure 3: Although the town centre lacks a clear retail 'core' or square, there are a number of pedestrianised spaces which provide locations for visitors to dwell and rest.

Figure 4: The Aldi foodstore on Fishponds Road. Fishponds town centre is well-served by a diverse range of convenience goods operators.

Table 1 Town Centre Floorspace Composition

GOAD Category	Floorspace at 2022 (sq.m)	Floorspace at 2022 (%)	Floorspace UK Average at 2022 (%)
Comparison	8,840	21.7%	30.4%
Convenience	12,710	31.3%	15.4%
Financial	1,810	4.5%	6.8%
Leisure	9,750	24.0%	25.7%
Retail Service	5,060	12.4%	7.2%
Vacant	2,490	6.1%	13.9%
TOTAL	**40,660**	**100%**	**100**

Source: Composition of town centre derived from Nexus Planning Survey of February 2022; UK Average from Experian Goad Report January 2022

Table 2 Town Centre Unit Composition

GOAD Category	Units at 2022	Units at 2022 (%)	Units UK Average at 2022 (%)
Comparison	31	18.6%	27.0%
Convenience	25	15.0%	9.2%
Financial	13	7.8%	9.1%
Leisure	42	25.1%	24.7%
Retail Service	36	21.6%	15.7%
Vacant	20	12.0%	14.1%
TOTAL	**167**	**100%**	**100%**

Source: Composition of town centre derived from Nexus Planning Survey of February 2022; UK Average from Experian Goad Report January 2022

National Multiple/ Independent Operators	National multiple operators with a presence in the town centre include: Aldi, B&M, Barnardo`s, Betfred, Boots, Cake Box, Cancer Research UK, Card Factory, Co-operative Food, Coral, Domino`s, Greggs, Iceland, JD gyms, KFC, Kwik-fit, Lidl, Lloyds, Mcdonald`s, Morrisons, Morrisons (PFS), Natwest Papa John`s, Pizza Hut, Sainsbury`s Local, Scrivens, Specsavers, Subway, Superdrug, Timpson (x2), William Hill. These national multiple operators account for 19.2% of all units in the town centre.
Socio-demographic review	Socio-demographic indictors, sourced using Experian Micromarketer G3 data, for Fishponds town centre have highlighted the following: • By 2040 there is forecast to be a 13.9% increase in the number of households in Fishponds; • The proportion of the population aged under 45 is forecast to increase at a greater rate to the population aged over 45 to 2040; • Fishponds has a higher proportion of owner-occupied properties compared to the wider City (59.6% compared to 54.8%), but lower than the figure for England as a whole; • A total of 65.9% of residents travel to work by private transport, and 11.8% travel to work by public transport; and, • Fishponds has a broadly comparable instance of unemployment relative to the wider City and England (4.3% compared to 4.3% and 4.4% respectively).

Uses	By virtue of the size of Fishponds, the town centre contains a diverse range of operators which are considered to be easily capable of providing for the day-to-day needs of the local community. The centre is anchored by a strong convenience goods offer, with 25 such operators accounting for 15.0% of all units in Fishponds, but 31.3% of floorspace. This is due to the significant number of large convenience units located in the town centre, such as Aldi, Morrisons and Iceland. Alongside these operators are a range of smaller convenience stores, a bakery and a butcher. The provision of convenience operators in the town centre is considered to be strong. In respect of comparison goods, there are 31 operators in Fishponds. These account for 18.6% of all units, and 21.7% of the total stock of retail floorspace. Comparison operators are diverse and include charity shops, a chemist, sports goods shops, household goods retailers and a jewellers. National multiples with a presence in Fishponds town centre include Superdrug, Boots and B&M. These operators are particularly concentrated around Channons Hill Retail Park to the north of Fishponds Road. However, the lack of independent operators was given by respondents to the In-Street Survey as the main change they would like to see to shops in the town centre. Service operators, which include leisure, retail and financial and business service operators, account for 54.5% of all units in the town centre, but just 40.9% of the total stock of retail floorspace. This discrepancy is potentially explained by a number of these units occupying smaller premises when compared to convenience and comparison operators, which tend to be located in larger, more modern premises. There are 42 leisure service operators in Fishponds, which account for 25.1% of all units and 24.0% of the total stock of retail floorspace in the town centre. These operators are not particularly diverse, and mainly include hot-food takeaways, restaurants, betting offices and public house. However, this offer is considered to be fairly typical for a centre such as Fishponds. In respect of retail services, there are 36 such operators which equate to 21.6% of the total number of operators in the town centre. As with leisure services, these operators are generally typical for a centre of this position in the retail hierarchy, and include barbers and hairdressers, beauty salons, opticians, laundrettes, a petrol filling station and a Post Office. There are also 13 financial and business service operators in Fishponds.
Daytime / evening economy	We note that within Fishponds town centre operators, such as Havanas restaurant and The Fishponds Tap public house, are open into the evening, alongside convenience and comparison operators such as Morrisons, B&M and Lidl. Other operators, such as Buzz Bingo are thought likely to support activity into the evening. However, the offer in Fishponds town centre also includes a number of operators which are focused around the daytime

	economy. Notwithstanding this, the combination of operators in the town centre are diverse and support strong daytime and evening economies.
Vacancies	At the time of our visit, our survey recorded a total of 20 vacant units throughout the town centre. These account for 12.0% of all units in the town centre, and 6.1% of the total stock of retail floorspace. These vacant units are located throughout the town centre, which is welcome in that no one location in Fishponds is dominated by vacant units which could negatively impact the vitality or vibrancy of a concentrated part of the town centre. However, two clusters of vacant units were observed towards the north of the town centre; between New Station Road and Beechwood Road and around Vassall Court. These vacant units, which include units formerly occupied by national multiples, are reflective of broader challenges confronting high streets in recent times. Notwithstanding this, the vacancy rate is not considered to represent cause for concern at this time.
Opportunity Sites	Fishponds town centre is also located closely to a number of key opportunity sites, including Local Plan allocations BSA0501 (allocated to housing and mixed uses), BSA0502 (housing and mixed uses), BSA0503 (housing and mixed uses); BSA0515 (housing with business); BSA0516 (housing with business and community use) and BSA0517 (housing with business). Of these, BSA0501 has consent (planning permission reference 16/05398/LA) for the erection of 346 residential units (this is in the process of being built out), and others such as BSA0503 have been largely completed (planning permission reference 14/02640/F). Furthermore, under the emerging local plan one further site near the centre is potentially to be allocated to residential uses (BDA1303).
Pedestrian Flows	Pedestrian activity at the time of our visit was generally strong across the whole of the town centre. However, particular concentrations were noted around the key public transport interchanges (particularly the bus stop located on Fishponds Road at Lodge Causeway) and the foodstores located within Fishponds, such as Aldi and Morrisons. Reasonable levels of activity were also observed around the Channons Hill Retail Park, although limited evidence of linked trips between this location and the rest of the town centre were observed. It was noted that pedestrian activity generally fell away to the south of the junction of Fishponds Road and Lodge Causeway, however the level of activity in this location was still relatively strong and healthy. The town centre is also located close to the grounds of the Bristol Metropolitan Academy and Fishponds Church of England Academy. This relationship ensures that the town centre benefits from a considerable level of pedestrian activity at the beginning and end of the school day, and the town centre is well-placed to benefit from linked trips from this facility. Indeed, this is also true of the centre's proximity to other key facilities, the

	Medical Centre on Beechwood Road, Fishponds Park and Fishponds Library, and a number of linked trips were observed at the time of our visit.
Accessibility	As one of the large town centres in the authority area, Fishponds benefits from a very high standard of accessibility. In respect of pedestrian accessibility, although the volume of traffic moving along Fishponds Road does present a barrier to movement, the presence of controlled pedestrian crossing points does ensure that such movements are relatively safe and easy. On-street car parking is limited in Fishponds by virtue of the wide road carriageway formed by Fishponds Road, and the presence of bus lanes that line the route through the town centre. However, there are a number of surface level car parks located in the town centre. These include 71 spaces at Beechwood Road, 40 spaces at Stoke View Road and a large car park for customers to Morrisons. These facilities provide a considerable volume of free car parking for the use of visitors to the town centre. Additionally, there are a number of secure cycle parking facilities located within the town centre, including at the public space situated at the top end of New Station Road. Although the presence of bus lanes in the town centre reduces the level of available on-street car parking, these do reflect the high standard of connectivity that the town centre benefits from, particularly in respect of public transport. There are bus stops located throughout the town centre, from which a range of bus services including bus routes 5 citylines, 17 citylines east, 48, 48A, 49, Y5 South Glos Lynx and 458 provide frequent services to a range of destinations including Broadmead and the City Centre, Kingswood, Emersons Green, Frenchay, Keynsham, Downend and Chipping Sodbury.
Perception of Safety	By virtue of the generally high levels of pedestrian, vehicular and ground floor activity, Fishponds has a largely high standard of both natural and passive surveillance. According to the website UKCrimeStats, 345 crimes were reported within a mile radius of Fishponds town centre in December 2021. This compares with 315 crimes reported in the same area in December 2020 and 316 in December 2019. Although the centre's linear nature along Fishponds Road does reduce the overall perception of pedestrian safety, and represents a significant barrier to movement (notwithstanding the well-located controlled crossing points which provide for safe and easy pedestrian movements). The perception of pedestrian safety is strengthened through the implementation of a number of traffic calming measures in the town centre, including a reduced 20mph speed limit. These measures ensure that pedestrian safety is relatively high, despite the volume of passing traffic through Fishponds. There was some evidence of loitering at the time of our visit, which could increase the perception of crime but was in relatively busy, overlooked

	locations and so was not perceived to substantially detract from the overall good perception of safety observed in the town centre.
Environmental Quality	As an historic centre, Fishponds benefits from a number of attractive and period buildings and features, a number of which are listed. The shopfronts throughout the town centre are reasonably well maintained on the whole, with the vacant buildings that are situated in the town centre not clustered in a single location. This ensures that Fishponds has a generally high perception of vitality. Furthermore, the centre's proximity to areas of greenery, including Fishponds Park, ensures that the environmental quality of the town centre is relatively high. Notwithstanding this, the centre's linear nature along Fishponds Road does detract somewhat from the overall environmental quality. This is due to the number of vehicle movements, which results in congestion and slow moving vehicles through Fishponds. These result in high levels of pollution, and add to the feeling of a cluttered public realm. That said, with the exception of the vehicular movements through Fishponds, the town centre is considered to have a high level of environmental quality.
Conclusions	Fishponds is a largely linear centre closely related to the route of Fishponds Road, and serves a diverse and varied catchment, which is reflected in its vibrant retail and service offer. The centre is anchored by a diverse range of convenience goods operators which serve both the immediate and wider community. The centre is generally attractive, with a number of well-maintained and attractive shopfronts. However, the centre's relationship with Fishponds Road does impact the overall appearance of Fishponds due to the number of traffic movements, although it is noted that traffic calming measures are in place. At the time of our visit, our survey recorded a total of 20 vacant units throughout the town centre. These vacant units are located throughout the town centre, which is welcome in that no one location in Fishponds is dominated by vacant units which could negatively impact the vitality or vibrancy of a concentrated part of the town centre. As such, the town centre is considered to be vital and viable.

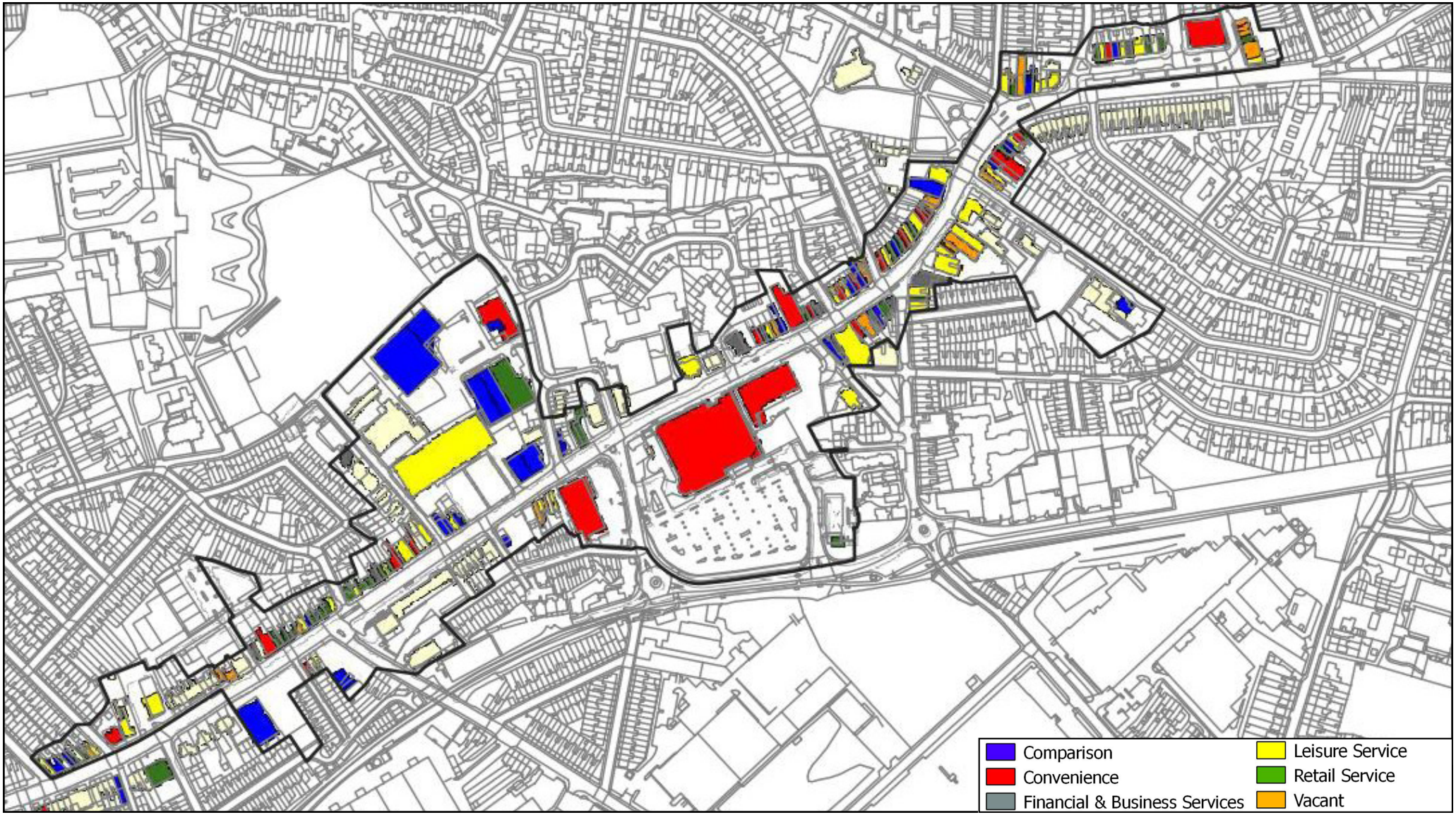

NEXUS PLANNING

Fishponds town centre

Bristol Local Centres Study

Survey Date - February 2022

Fishponds Town Centre

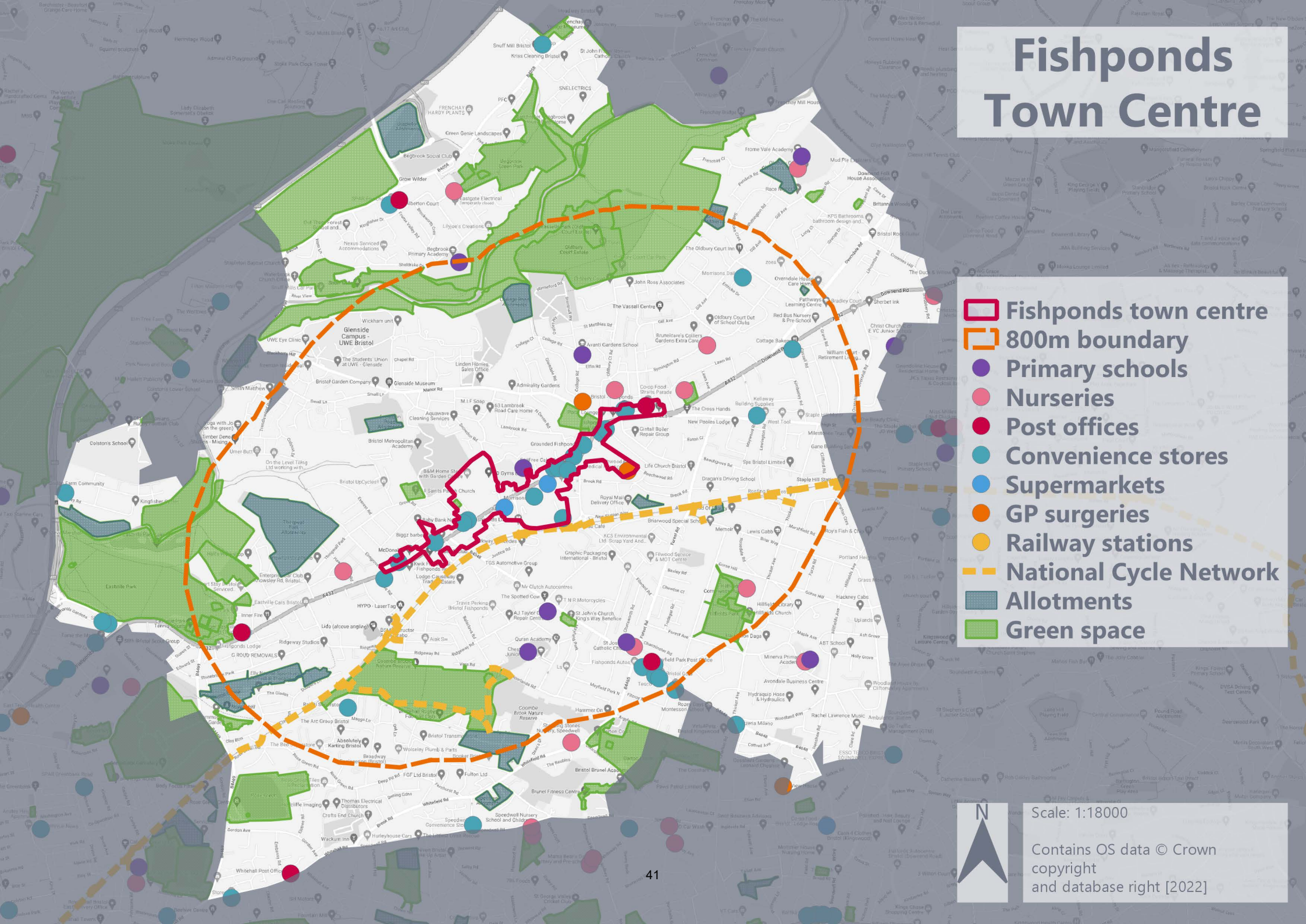

Gloucester Road town centre

Description

Running approximately 2 kilometres from north to south, Gloucester Road is a long, linear town centre located just to the north of the City Centre. The length of the town centre, and the variety in the retail offer, results in the centre functioning as a number of distinct centres in practice. The northern most part of the town centre is focused on serving day-to-day needs of the local community, and the southernmost part of Gloucester Road provides a particularly strong leisure service offer, which is likely to appeal to a fairly large catchment area.

It is well-related to surrounding residential areas, and benefits from a number of easy and frequent public transport connections. It is also evident that great care and attention has been paid to the appearance of the town centre, with evident investment noted.

Figure 1: Gloucester Road town centre has a diverse range of independent and national multiple operators. The centre provides services both for the local community and for a wider catchment area.

Figure 2: As shown above, there have been numerous efforts to add a unique character and appearance to a number of units within the town centre. These add to the positive appearance of the wider town centre.

Figure 3: There are a number of convenience goods operators in the town centre, including the Co-operative Foodstore on Gloucester Road shown above.

Figure 4: Gloucester Road is a busy arterial route into the City Centre. Provision has been made to ensure cycling and pedestrian accessibility is as straightforward as possible.

Table 1 Town Centre Floorspace Composition

GOAD Category	Floorspace at 2022 (sq.m)	Floorspace at 2022 (%)	Floorspace UK Average at 2022 (%)
Comparison	14,180	24.2%	30.4%
Convenience	9,200	15.7%	15.4%
Financial	4,030	6.9%	6.8%
Leisure	18,620	31.8%	25.7%
Retail Service	7,550	12.9%	7.2%
Vacant	4,980	8.5%	13.9%
TOTAL	**58,560**	**100%**	**100**

Source: Composition of town centre derived from Nexus Planning Survey of February 2022; UK Average from Experian Goad Report January 2022

Table 2 Town Centre Unit Composition

GOAD Category	Units at 2022	Units at 2022 (%)	Units UK Average at 2022 (%)
Comparison	103	25.6%	27.0%
Convenience	52	12.9%	9.2%
Financial	28	7.0%	9.1%
Leisure	116	28.9%	24.7%
Retail Service	68	16.9%	15.7%
Vacant	35	8.7%	14.1%
TOTAL	**402**	**100%**	**100%**

Source: Composition of town centre derived from Nexus Planning Survey of February 2022; UK Average from Experian Goad Report January 2022

National Multiple/ Independent Operators

National multiple operators with a presence in the town centre include: Betfred, Boots, Bose, British Heart Foundation, Cancer Research UK, Cats Protection, Co-Operative Food (x2), Costa, Lloyds, Londis, Natwest, Pepe`s Piri Piri, Sainsbury's Local (x2), Savers, Shell, Subway, Tesco Express, The Salvation Army, Turtle Bay.

These national multiple operators account for 5.2% of all units in the town centre.

Socio-demographic review

Socio-demographic indictors, sourced using Experian Micromarketer G3 data, for Gloucester Road town centre have highlighted the following:

- By 2040 there is forecast to be a 18.0% increase in the number of households in Gloucester Road;
- The proportion of the population aged under 45 is forecast to increase at a greater rate to the population aged over 45 to 2040;
- Gloucester Road has a higher proportion of private rented accommodation compared to both the wider City and England (34.6% compared to 23.6% and 16.8% respectively);
- A total of 42.7% of residents travel to work by private transport, and 26.4% travel to work on foot; and,
- Gloucester Road has a marginally lower instance of unemployment relative to the wider City and England (3.9% compared to 4.3% and 4.4% respectively). There is also a relatively high proportion of students in the vicinity of the town centre (21.6%).

Uses	Gloucester Road is a diverse town centre, and seeks to serve a number of catchments and population groups. This diversity is reflected in the range of operators in the centre. The centre is anchored by a strong range of comparison and leisure service operators. There are 103 comparison goods operators in the town centre, with these accounting for 25.6% of all units in Gloucester Road, and 24.2% of the total stock of retail floorspace. Comparison goods operators include charity shops, furniture retailers, chemists, clothing shops, retail art galleries, gift shops as well as a number of specialist retailers, such as a toy and games shop, an arts and crafts retailer and a musical instrument shop. The range of shops in the town centre was given as the main factor that respondents in the In-Street Survey when asked what they currently liked about the centre. The range of independent operators was also rated strongly by respondents to the In-Street Survey. Although the range of convenience goods operators is less than that found at other town centres in the authority area, the 52 convenience operators in Gloucester Road are considered to be easily capable of providing for the day-to-day needs of the local community. Convenience operators account for 12.9% of all units in the town centre, and 15.7% of the total stock of retail floorspace. These are anchored by two Co-operative Foodstores, two Sainsbury's Local and a Tesco Express, alongside a number of smaller convenience stores, bakeries, greengrocers, off-licences, butchers and fishmongers. Services operators, which include leisure, retail and financial and business operators, account for 52.7% of all units, and 51.6% of floorspace in the town centre. In respect of leisure service operators, there are 116 such operators in Gloucester Road. These account for 28.9% of all units in the town centre, and 31.8% of the total stock of retail floorspace. Leisure service operators are particularly concentrated in the southern half of the town centre along Cheltenham Road. Operators include restaurants, bars, hot-food takeaways, cafés, public houses and betting offices, with these being operated by both independents and national multiples, such as Costa, Turtle Bay and Betfred. The 68 retail service operators in the town centre account for 16.9% of units, and 12.9% of the total stock of retail floorspace, and include hairdressers and barbers, beauty salons, laundrettes, natural therapists, tailors, opticians, an undertaker and a Post Office. The financial and business service offer in Gloucester Road is broadly similar to the current national average level, with 28 such operators accounting for 7.0% of all units and 6.9% of the total stock of retail floorspace.
Daytime / evening economy	Gloucester Road town centre is considered to have strong daytime and evening economies, focused around both a robust comparison and convenience goods offer, which anchors the daytime economy, and a strong and diverse leisure service offer.

	This offer, comprising cafés, bars, restaurants, public houses and hot-food takeaways, anchors the evening economy in particular. However, the extent of the offer, combined with the key role it plays in anchoring the centre is considered likely to support at least an element of the daytime economy. We note that a number of comparison and convenience goods operators operate hours that extend somewhat into the early evening. A number of these operators open slightly later in the morning to facilitate these later closures. This pattern of opening is considered beneficial insofar as it drives activity into the centre at later hours, thereby providing greater links between the daytime and evening economy.
Vacancies	The vacancy rate in respect of both units and floorspace is lower than the current national average, at 8.7% and 8.5% respectively. These figures are not considered to represent particular cause for concern, and the figures may actually be of benefit for the town centre in that they provide opportunities for new entrants into the town centre. The 35 vacant units recorded in our survey are located throughout the centre. This, and the long, linear nature of Gloucester Road, ensure that no single part of the town centre feels dominated by vacant units. However, a particular concentration of large vacant units was observed to the north of the town centre around the junction of Gloucester Road and Merton Road. Notwithstanding this, the vacancy rate at Gloucester Road town centre does not represent cause for concern at this time.
Opportunity Sites	As with a number of other town centres, Gloucester Road is situated in a densely developed area of residential development, and as such there are limited opportunity sites surrounding the town centre. Furthermore, in this context the adopted Local Plan does not allocate development sites around the town centre. The town centre is dominated by old buildings which have been retrofitted to incorporate modern shops at ground level, although there are some exceptions to this where modern premises are occupied by national multiples such as Co-operative Food. However, there is limited potential for additional modern stock to be built by virtue of the dense urban form surrounding the town centre.
Pedestrian Flows	At the time of our visit, a considerable amount of pedestrian activity was observed throughout all areas of the town centre. Activity was generally strongest and the northern and southern ends of Gloucester Road, with little activity between these two locations. A steady flow of activity was observed along both sides of Gloucester Road. The low propensity of trips between these two locations suggests that these areas perform different roles in practice, with the northern area more focused on providing for day-to-day needs and the southern area on a

	leisure-focused offer. In the southern part of the town centre, the levels of activity at bars and cafés observed during daylight hours is considered a positive reflection that these units also perform a strong role in supporting activity in the centre of an evening. As noted below, the volume of passing traffic through the town centre does reduce the overall ease of pedestrian movement. However, it is considered that pedestrian accessibility is generally of a high standard by virtue of a number of controlled pedestrian crossing points located along Gloucester Road.
Accessibility	Gloucester Road is considered to have a high standard of accessibility by public transport, for pedestrians and cyclists. However, accessibility for those arriving by car is considered to be less good. Gloucester Road town centre is well-served by public transport. Due to the large length of the town centre, Gloucester Road is served by a number of bus stops from which a number of bus services, including routes 3x, 71, 72, 72a, 73 citylines, 75, 76 and AZ1, can be alighted. These services provide frequent access to a range of destinations, including Temple Meads, Hengrove Park, Cribbs Causeway and Frenchay. Montpelier train station is situated on Station Road, just beyond the defined boundary of the town centre and to the south east of Cheltenham Road. Frequent services can be alighted from Montpelier to destinations including Bristol Temple Meads and Severn Beach. Gloucester Road town centre is also considered to be highly accessible by bicycle, with marked cycle lanes located in parts of the centre. There is also plentiful provision of Sheffield cycle stands throughout the town centre. Pedestrian accessibility is also generally of a high standard, with a number of controlled pedestrian crossing points located along Gloucester Road. However, the volume of traffic movements through the town centre does reduce the overall standard of pedestrian accessibility. However, accessibility by private vehicle is considered to be poor. By virtue of the centre's location and surrounding densely packed residential areas, on-street car parking opportunities at Gloucester Road are relatively limited. Gloucester Road has a bus lane running along it through parts of the town centre, which reduces the availability of parking along this route. However, there is a small surface level car park located at the Co-operative Foodstore opposite the junction of Gloucester Road and Thornleigh Road.
Perception of Safety	Despite the centre's proximity to a major route leading away from the city centre, Gloucester Road generally feels safe and secure. The wide carriageway and pedestrian footways, as well as the linear layout of the town centre, add to a general feeling of openness and high standards of natural and passive surveillance.

	Due to the high levels of pedestrian activity noted above, the perception of safety along Gloucester Road is high. The levels of street activity, including café culture and shopfront displays further add to the high levels of natural and passive surveillance in the centre. In addition to this, there were no signs of vandalism or crime observed throughout Gloucester Road. However, whilst pedestrian activity is generally of a high level, the proximity of the pavements to the main road carriageway, particularly at 'pinch points' towards the south of the town centre where both carriageways are quite narrow, acts to reduce the overall perception of pedestrian safety. Pedestrian safety is further impacted by the volume of vehicle movements, idling traffic and bicycles using pavements rather than roads. According to the website UKCrimeStats, 585 crimes were reported within a mile radius of Gloucester Road town centre in December 2021. This compares with 640 crimes reported in the same area in December 2020 and 643 in December 2019.
Environmental Quality	Gloucester Road, and the volume of traffic that moves along it, is the greatest single factor affecting the centre's environmental quality. However, it is clear that efforts and investment has been made in order to improve the standard of the public realm in the centre, with street art, landscaping and well maintained public areas. This, along with a number of well-maintained and interesting shopfronts, further improves the centre's overall appearance and environmental quality. In addition to these attractive units, little litter was observed. As such, it is considered that Gloucester Road has a good standard of environmental quality. The strongest environmental quality was noted between Cambridge Road and Berkeley Road, where street trees and a well-maintained public realm compliment the tidy retail frontages. The environmental quality away from this area is not necessarily poor, but it is considered less strong than in the rest of the centre partially by virtue of the narrow road carriageway in these locations. The impact of this is that passing vehicular movements are considered to be more influential on the environmental quality in these areas. Whilst the environmental quality is generally of a high standard, towards the north of the town centre, the greater concentration of vacant and poorly maintained and generally tired units in this location negatively influences the overall appearance, particularly at a key arrival point. The north-south differentiation in the appearance of the centre is potentially a result of the long, linear nature of the town centre and in it lacking a clearly defined retail 'core'.
Conclusions	Gloucester Road is a long, linear town centre, and this is reflected in the variety in the centre's retail offer. However, the length of the town centre

results in it functioning as a number of distinct commercial areas in practice. The northern most part of the town centre is focused on serving the day-today needs of the local community, and the southernmost part of Gloucester Road provides a particularly strong leisure service offer, which is likely to appeal to a fairly large catchment area.

Gloucester Road is entirely linear, running through St Andrews, Bishopston and Horfield. Moderate to heavy traffic at all times of day reduces the town centre experience for pedestrians and there is evidence of pressure between road uses including deliveries, bus operations, cycling, parking and pedestrian crossings, with traffic congestion at times. The area has little immediate access to green infrastructure, with narrow pavements along most of its length reducing the opportunity for tables and chairs, excepting the area around the Gallimaufry Pub.

Notwithstanding this, Gloucester Road is considered to easily serve the day-to-day needs of the local community. It is well-related to surrounding residential areas, and it is also evident that great care and attention has been paid to the appearance of the town centre, with evident investment noted. By virtue of this, and the lower than national average vacancy rates, Gloucester Road is considered to be a vital and viable town centre.

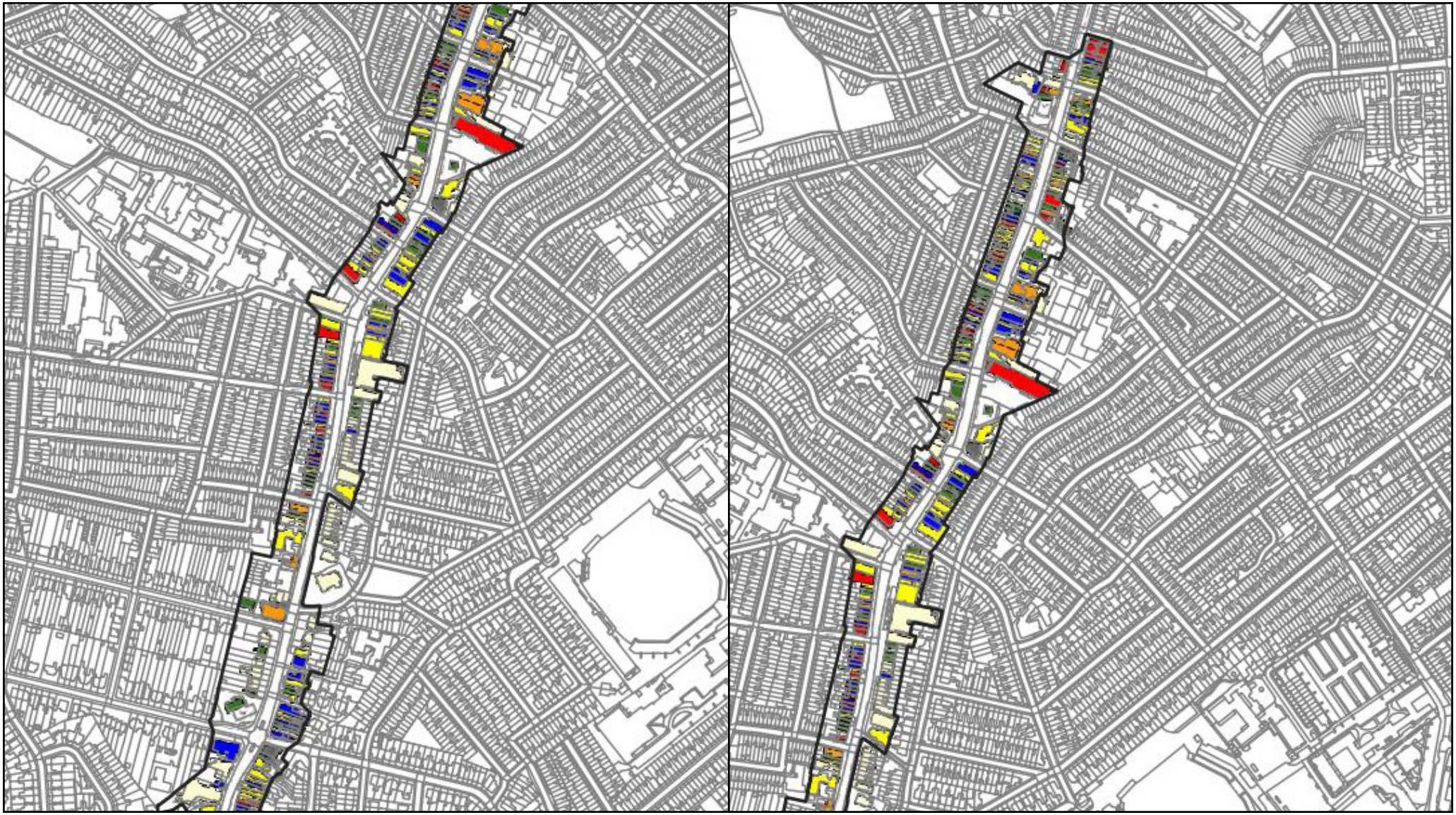

Gloucester Road town centre (north)

Bristol Local Centres Study

Survey Date - February 2022

NEXUS PLANNING

Gloucester Road town centre (south)

Bristol Local Centres Study

Survey Date - February 2022

Gloucester Road Town Centre

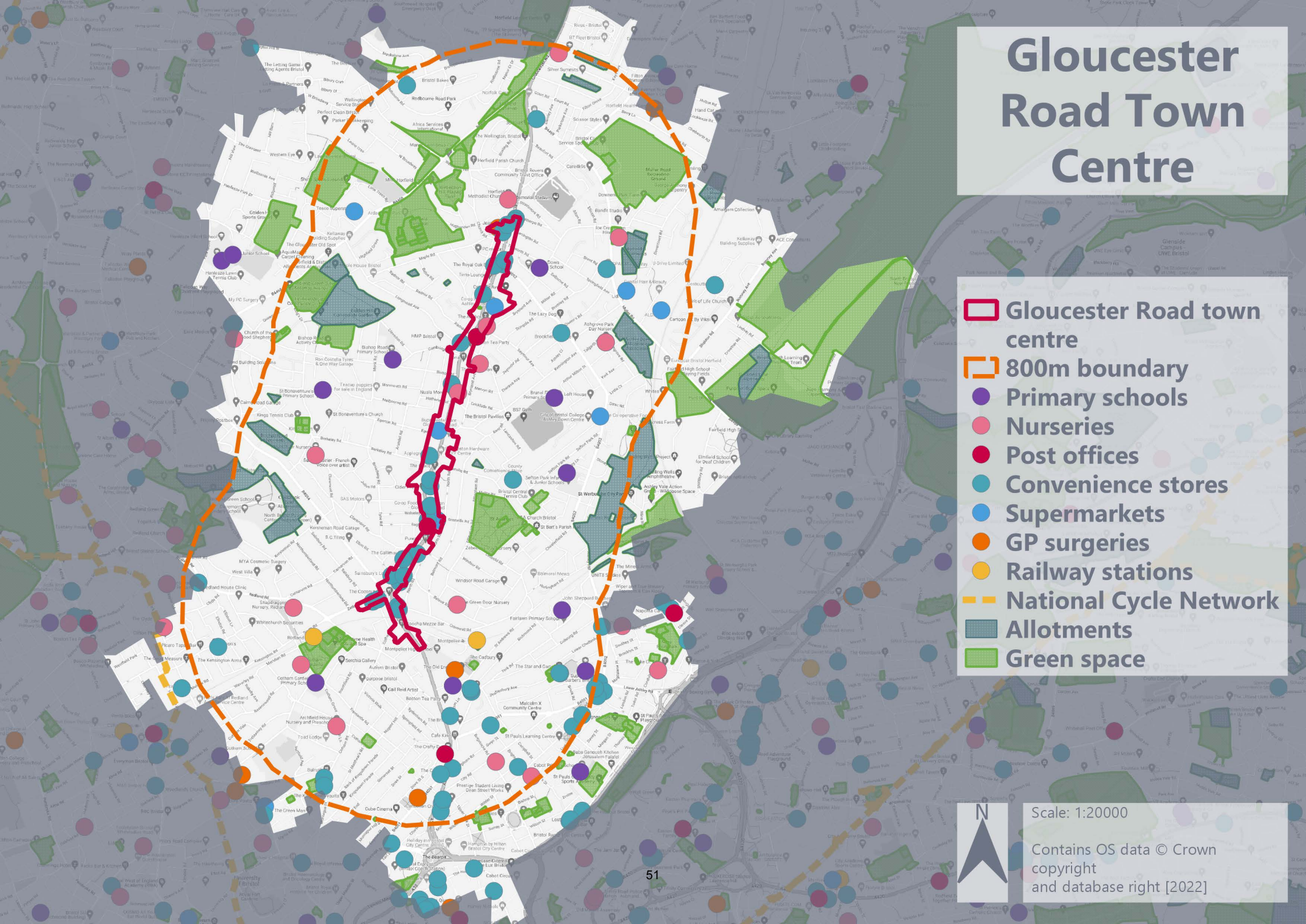

Henleaze town centre

Description

Located approximately 3.5 kilometres to the northwest of the City Centre and just to the north of North View (Westbury Park) district centre, Henleaze town centre is largely comprised by a linear retail parade. By virtue of the limited scale of the retail units in the town centre, Henleaze is largely dominated by independent operators. However there are national multiple operators with a presence in the town centre, such as Tesco Express.

Henleaze town centre is situated within a dense residential area, and as such lacks a large scale convenience goods operator or foodstore, it's convenience goods offer is therefore focused on providing for the needs of the immediate community. However, the diverse range of comparison goods operators, which includes a number of specialist operators, are likely to appeal to a fairly wide catchment area. The centre's location within an area of dense residential development is reflected in the lack of opportunity sites surrounding it.

Figure 1: Henleaze Road is lined with on-street car parking, with this negatively impacting the appearance and reducing the ability for pedestrians to safely move through it.

Figure 2: Tesco Express convenience store at the Esso petrol filling station. The convenience goods provision at Henleaze is relatively limited, and lacks a large anchor operator.

Figure 3: A number of retail units in Henleaze have attractive and interesting shopfronts. These add a positive impression to the appearance of the town centre.

Figure 4: Many of the retail units in Henleaze are converted former terrace residential properties. This likely reduces the appeal of the town centre for national multiple operators.

Table 1 Town Centre Floorspace Composition

GOAD Category	Floorspace at 2022 (sq.m)	Floorspace at 2022 (%)	Floorspace UK Average at 2022 (%)
Comparison	1,913	27.4%	30.4%
Convenience	1,166	16.7%	15.4%
Financial	650	9.3%	6.8%
Leisure	711	10.2%	25.7%
Retail Service	1,726	24.7%	7.2%
Vacant	819	11.7%	13.9%
TOTAL	**6,985**	**100%**	**100**

Source: Composition of town centre derived from Nexus Planning Survey of February 2022; UK Average from Experian Goad Report January 2022

Table 2 Town Centre Unit Composition

GOAD Category	Units at 2022	Units at 2022 (%)	Units UK Average at 2022 (%)
Comparison	14	24.6%	27.0%
Convenience	7	12.3%	9.2%
Financial	6	10.5%	9.1%
Leisure	6	10.5%	24.7%
Retail Service	16	28.1%	15.7%
Vacant	8	14.0%	14.1%
TOTAL	**57**	**100%**	**100%**

Source: Composition of town centre derived from Nexus Planning Survey of February 2022; UK Average from Experian Goad Report January 2022

National Multiple/ Independent Operators	National multiple operators with a presence in the town centre include: Barnardos, Boots, Cats Protection Charity, Coffee#1, Co-op, Costa, Esso, Max Spielmann, Post Office, Tesco Express, Timpsons. These national multiple operators account for 19.3% of all units in the town centre.
Socio-demographic review	Socio-demographic indictors, sourced using Experian Micromarketer G3 data, for Henleaze town centre have highlighted the following: • By 2040 there is forecast to be a 4.0% increase in the number of households in Henleaze; • Henleaze has a significantly higher proportion of owner-occupied property compared to both the wider City and England (78.2% compared to 54.8% and 64.1% respectively); • A total of 60.3% of residents travel to work by private transport, and 12.6% travel to work on foot; and, • Henleaze has a lower instance of unemployment relative to the wider City and England (2.0% compared to 4.3% and 4.4% respectively).
Uses	As a town centre, Henleaze plays a key role in meeting the day-to-day needs of the local community in the immediate vicinity of the centre. This is evidenced in the results of the In-Street survey, which identified that the main purpose for visiting the town centre was to visit the shops, food and drink operators or other services.

	The town centre is anchored by a diverse and strong range of retail service operators, with 16 such operators accounting for 28.1% of all units and 24.7% of the total stock of retail floorspace. These operators include a health club, a petrol filling station (operated by Esso), hairdressers and barbers, a Post Office, opticians, beauty salons and a dry cleaner/tailor. This diverse range of operators clearly shows the key role the town centre plays in meeting the needs of the local community. Alongside this offer, the centre has a reasonable range of leisure service operators, with six such operators accounting for 10.5% of all units and 10.2% of the total stock of retail floorspace. These operators include cafés (including Costa), hot-food takeaways and a restaurant. The financial and business service offer in the town centre also comprises six operators, which includes three solicitors and three estate agents. Unsurprisingly for a centre of this size, Henleaze lacks a retail bank. Although the centre is anchored by service operators, Henleaze has a particularly strong range of comparison goods operators. There are 14 such operators, which account for 24.6% of all units and 27.4% of the total stock of retail floorspace in the town centre. Comparison operators are diverse, and include operators aimed at meeting day-to-day needs (such as Boots, a hardware store and charity shops) as well as more specialist retailers, including a fitted kitchen showroom, a bike store and carpet showroom. Unusually for a centre aimed at providing for day-to-day needs, the range of convenience goods operators is relatively limited at Henleaze. There are seven convenience goods operators in the town centre, with these being anchored by Tesco Express and Co-operative Food, alongside a deli, a bakery and a greengrocer. Although the range is relatively limited, it is considered to be sufficiently robust to provide for the needs of the local community.
Daytime / evening economy	Henleaze town centre has a limited evening economy offer, with its current offer being focused around providing for the day-to-day retail and service needs of the local community. Accordingly, whilst the daytime economy in the town centre is strong, due to few operators having opening hours which extend into the early evening, the evening economy in Henleaze is almost non-existent. Whilst the evening economy is likely constrained by the location of the town centre in a wider residential area (i.e. there may be amenity issues with introducing food and drink uses), the lack of evening activity reduces the perception of safety and feeling of vitality at night-time. This is also set in the context of proximate centres, such as Westbury-on-Trym, having a stronger evening economy.
Vacancies	Although the vacancy rate in Henleaze town centre is just lower than the national average at the time of our visit, it should be noted that the vacancy rate in respect of units is one of the highest figures recorded at town centres in the authority area. Notwithstanding this, it should be noted that a number of in the town centre were undergoing alterations at the time of

	our visit, suggesting that these may soon be re-let and as a result the vacancy rate may soon decrease. Vacant units are largely concentrated in the south of the town centre, particularly to the south of the junction of Henleaze Road and Waterford Road. The retail units in this part of the town centre generally include the largest concentration of national multiple operators, and are therefore considered most likely to be at risk from closure as a result of wider market trends impacting upon this centre.
Opportunity Sites	In neither the adopted Local Plan, nor the emerging Local Plan review, are any sites allocated within or immediately surrounding the town centre. Moreover, the tight residential development which surrounds Henleaze town centre limits the instance of opportunity sites. As noted above, by virtue of the limited scale of the retail units in the town centre, Henleaze is largely dominated by independent operators, with few significantly-sized units considered likely to appeal to national multiple operators.
Pedestrian Flows	Pedestrian activity at the time of our visit was generally robust throughout the whole town centre. The town centre is well related to surrounding residential areas, and it was evident during our visit that most visitors arrived on foot to Henleaze. Activity was concentrated in the southern half of the town centre, with the retail parade running from the junction of Waterford Road being a particular focus for activity. The units in this location are focused on providing for the day-to-day needs of the local community, so it not surprising that activity was concentrated in this location. Pedestrian movements from the retail units on the western and eastern sides of Henleaze Road are generally not possible due to the volume of passing vehicular traffic. Although there are three pedestrian crossing points located within or just beyond the defined boundary of Henleaze, these are not ideally located in respect of pedestrian desire lines. Accordingly, it is thought that an additional crossing point around the junction with Wanscow Walk would be beneficial.
Accessibility	Henleaze town centre is situated in a dense area of residential development, and as such is well related to the surrounding community. It therefore has a high standard of accessibility, on foot, cycle, public transport and to a lesser extent private vehicles. Henleaze town centre is served by two bus routes, 2 citylines and 2a citylines. These services provide frequent access to a range of destinations in the north of the city, including Cribbs Causeway, as well as Stockwood in the south of the city via the City Centre. In respect of cycle access, the centre

	is considered to be easily accessible. There are a number of Sheffield cycle stands located throughout Henleaze. Although pedestrian activity to and from the town centre is considered to be good, the standard of pedestrian accessibility throughout Henleaze is less good. As noted above, the three pedestrian crossing points located within or just beyond the defined boundary of Henleaze are not necessarily located along pedestrian desire lines. Further, the number of vehicle movements through the town centre reduce pedestrian flows. As such, an additional crossing point around the junction with Wanscow Walk could be beneficial. The tight urban location of Henleaze results in there being no surface level car parks located within the defined boundary of the town centre. However, there are a number of on-street car parking locations provided in Henleaze, with these allowing for short-term parking for those visiting the town centre. There is also a small amount of car parking provided at the Tesco Express convenience store for use by customers.
Perception of Safety	Henleaze town centre felt generally safe and secure at the time of our visit. Retail or residential units line both sides of Henleaze Road and provide natural surveillance. The main carriageway of Henleaze Road, which is a busy road and detracts from overall pedestrian safety, is set back from the pedestrian footway by on-street parking which improves the overall perception of safety. The traffic also moves relatively slowly through the centre, which improves overall safety. According to the website UKCrimeStats, 169 crimes were reported within a mile radius of Henleaze town centre in December 2021. This compares with 188 crimes reported in the same area in December 2020 and 149 in December 2019.
Environmental Quality	Henleaze has a generally high standard of environmental quality, both by virtue of the attractive appearance of the units themselves and the centre's location in an attractive residential suburb. A number of the retail units have characterful shopfronts, which are both attractive and contemporary and indicative of the well-maintained nature of the town centre. The public realm is also generally well-maintained and pleasant, although the town centre's location along Henleaze Road results in the overall environmental quality being somewhat negatively impacted by the volume of traffic movements along this key arterial route.
Conclusions	Henleaze town centre is focused on providing for the needs of the immediate community, although by virtue of the centre's location within a dense residential area it lacks a large scale convenience goods operator or foodstore. However, the diverse range of comparison goods operators, which includes a number of specialist operators, are likely to appeal to a fairly wide catchment area.

By virtue of the limited scale of the retail units in the town centre, Henleaze is largely dominated by independent operators, although there are national multiple operators with a presence in the town centre, such as Tesco Express. There is no large format convenience operator which meets residents' 'main' food shopping needs and which could otherwise draw relatively substantial levels of footfall in. However, there are two large scale foodstores within a sustainable distance for residents (the Tesco and Waitrose stores) and the centre is otherwise well provided for by independent small convenience operators which could be impacted upon should a larger store be brought forward within the centre. In any event, there are no available sites for such a development.

There is evidence of an active trader's association to help plan small events and promotions. It has low vacancy, good access to recreational space and evidence of innovation, with a bank adapted to become a gym. It services its function well and is likely to remain resilient as a local convenience centre. However, there is little room for development or growth, there is no promotion of Henleaze as a destination for shoppers from beyond the catchment and few reasons to visit once daytime trading is over. The town centre is linear and traffic dominated at peak times.

Although the vacancy rate in Henleaze town centre is lower than the national average at the time of our visit, it should be noted that the vacancy rate in respect of units is one of the highest figures recorded at town centres in the authority area. Notwithstanding this, it should be noted that a number of in the town centre were undergoing alterations at the time of our visit, suggesting that these may soon be re-let and as a result the vacancy rate may soon decrease. This suggests that the town centre remains an attractive location for potential operators, and as such is considered to be a vital and viable centre.

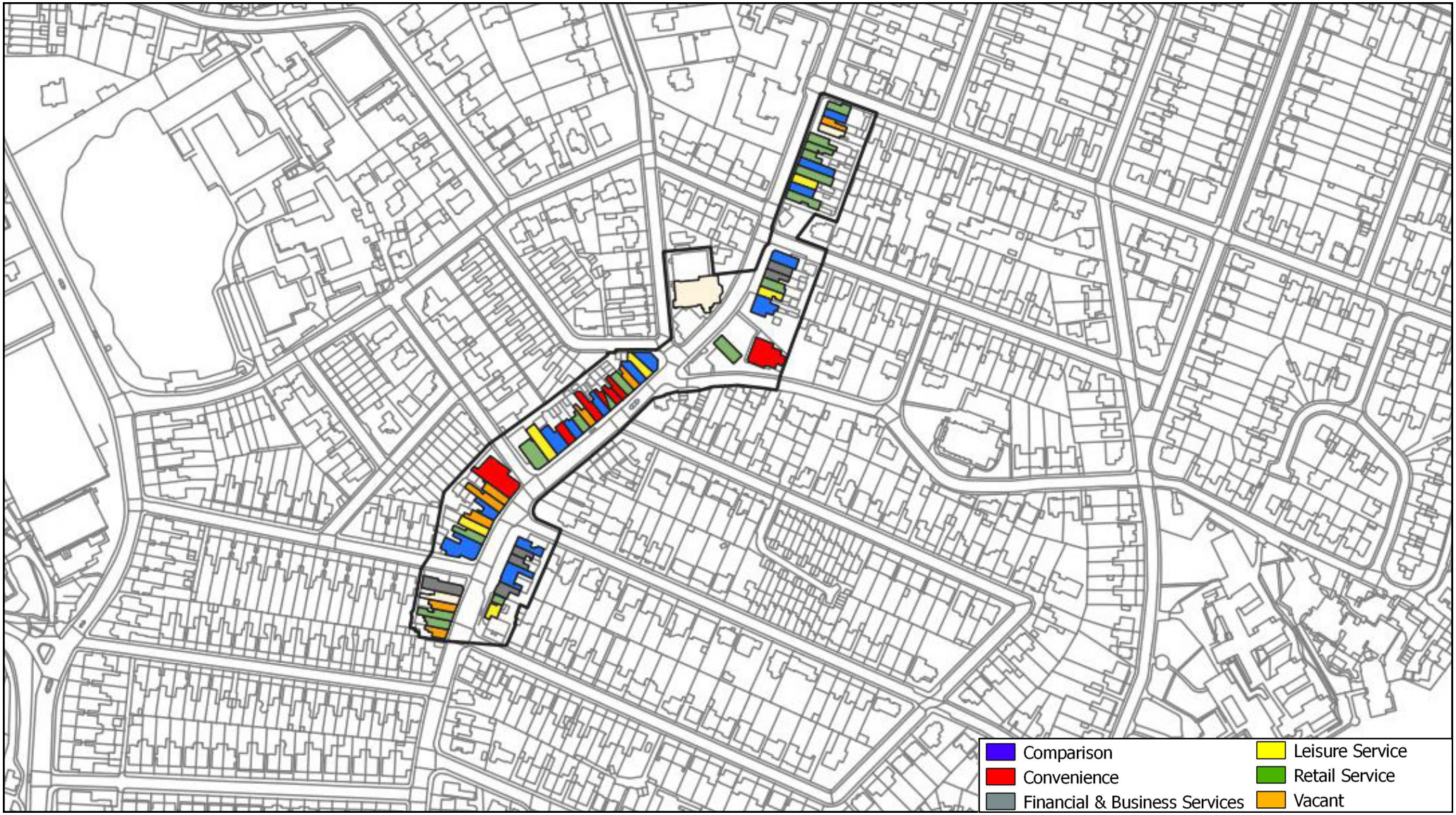

NEXUS PLANNING

Henleaze town centre

Bristol Local Centres Study

Survey Date - February 2022

Henleaze Town Centre

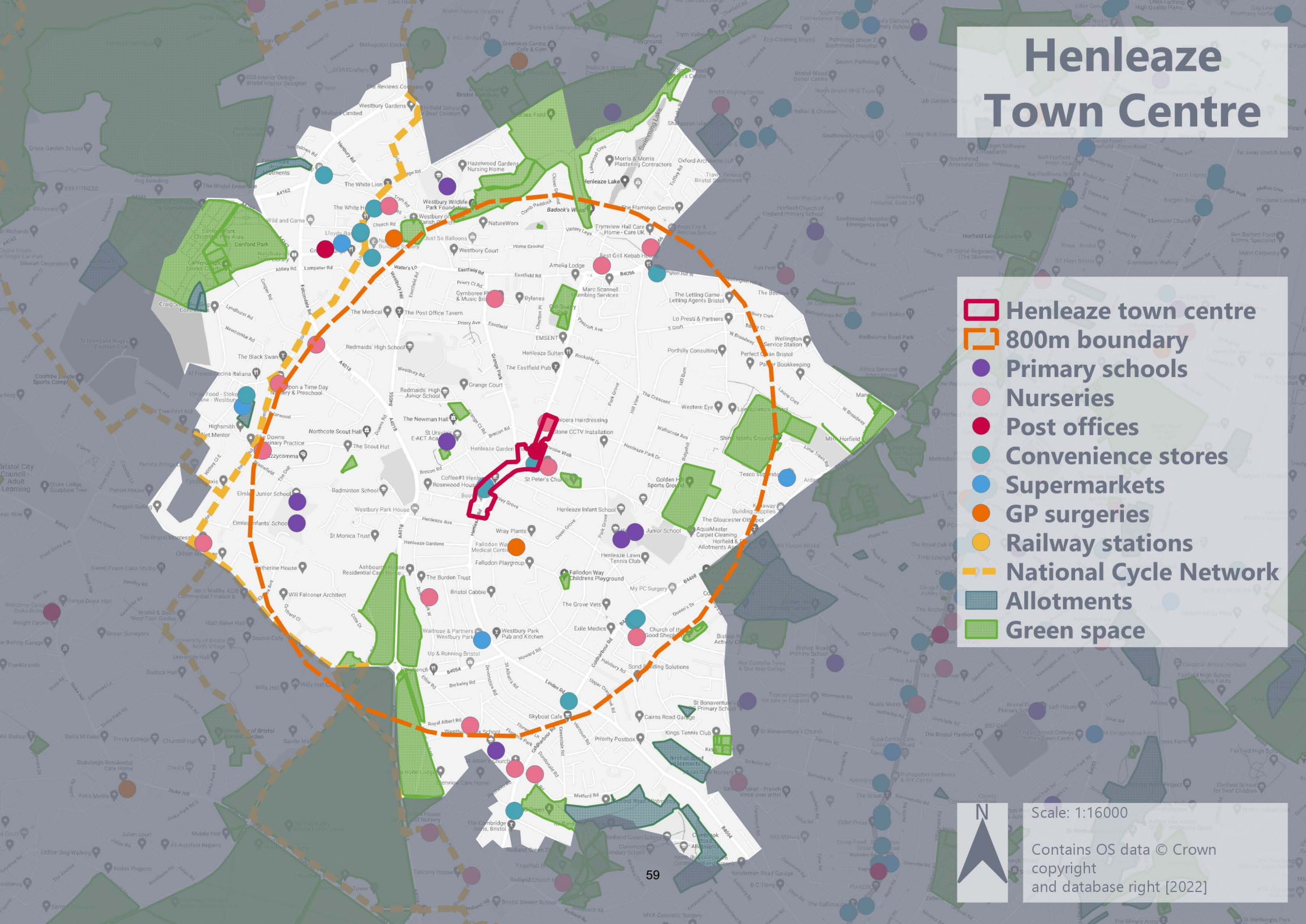

Lodge Causeway district centre

Description

Lodge Causeway district centre is located in the Hillfields area of the city, situated approximately 1 kilometre to the south of Fishponds district centre. The district centre comprises converted residential properties along a linear parade of units either side of Lodge Causeway. It is tightly defined, by virtue of the centre's location in an established residential area, and as such lacks a defining retail 'core'. However, the centre is functional and its linear layout ensure that it is easily navigable and highly accessible.

Partly due to the centre's form, Lodge Causeway clearly performs a largely local role, focused on providing for the day-to-day needs of the local community. The centre is anchored by a Tesco Express convenience store, and the centre also provides a diverse range of retail and service operators which are considered commensurate with the centre's position in the hierarchy.

Figure 1: Tesco Express on Lodge Causeway is a key anchor retailer in the district centre

Figure 2: There is considerable on-street car parking along Lodge Causeway. This is beneficial from the perspective of accessibility, but negatively impacts the appearance of the centre.

Figure 3: Although the vacancy rate was lower than the national average, the appearance of some vacant units do negatively impact the perception of vibrancy in the district centre.

Figure 4: The junction of Lodge Causeway and Forest Road is a key defining feature of the western end of the district centre.

Table 1 District centre Floorspace Composition

GOAD Category	Floorspace at 2022 (sq.m)	Floorspace at 2022 (%)	Floorspace UK Average at 2022 (%)
Comparison	785	15.3%	30.4%
Convenience	1,321	25.8%	15.4%
Financial	450	8.8%	6.8%
Leisure	917	17.9%	25.7%
Retail Service	1,096	21.4%	7.2%
Vacant	559	10.9%	13.9%
TOTAL	**5,128**	**100%**	**100**

Source: Composition of district centre derived from Nexus Planning Survey of February 2022; UK Average from Experian Goad Report January 2022

Table 2 District centre Unit Composition

GOAD Category	Units at 2022	Units at 2022 (%)	Units UK Average at 2022 (%)
Comparison	7	15.9%	27.0%
Convenience	9	20.5%	9.2%
Financial	3	6.8%	9.1%
Leisure	10	22.7%	24.7%
Retail Service	10	22.7%	15.7%
Vacant	5	11.4%	14.1%
TOTAL	**44**	**100%**	**100%**

Source: Composition of district centre derived from Nexus Planning Survey of February 2022; UK Average from Experian Goad Report January 2022

National Multiple/ Independent Operators

National multiple operators with a presence in the district centre include: Best One, Coral, Post Office, Tesco Express, Well Pharmacy.

These national multiple operators account for 11.4% of all units in the district centre.

Socio-demographic review

Socio-demographic indictors, sourced using Experian Micromarketer G3 data, for Lodge Causeway district centre have highlighted the following:

- By 2040 there is forecast to be a 16.9% increase in the number of households in Lodge Causeway;
- The proportion of the population aged under 45 is forecast to increase at a greater rate to the population aged over 45 to 2040;
- Lodge Causeway has a greater proportion of owner-occupied properties compared to the city average (60.0% compared with 54.8%), however this figure is lower than both the South-West or national rates (68.2% and 64.1% respectively);
- A total of 69.3% of residents travel to work by private transport, and 11.0% travel to work on foot; and,
- Lodge Causeway has a broadly similar rate of unemployment relative to the wider City and England (4.3% compared to 4.3% and 4.4% respectively).

Uses

Lodge Causeway district centre has a diverse and varied offer, with a healthy and mixed range of operators and uses. The centre has a strong

	range of convenience operators, with nine uses accounting for 20.5% of all units in the district centre. These are anchored by Tesco Express and Best One, alongside a bakery and a number of smaller convenience stores. There are seven comparison goods operators in the district centre, which equate to 15.9% of all units in the district centre. These operators include charity shops, Well Pharmacy, a car parts retailer and a florist. There are 10 leisure service operators in the district centre, which equate to 22.7% of all units at Lodge Causeway. Operators include hot-food takeaways, cafés and a Coral bookmakers. Alongside this are 10 retail service operators, which include hairdressers and a Post Office.
Daytime / evening economy	Lodge Causeway district centre has a limited range of operators focused on providing for the evening economy needs of the residents, and is more focused on providing for daytime economy needs, such as convenience goods shopping. Although it is noted that the Tesco Express convenience store is open until 11pm, and therefore is considered likely to drive an element of trips into the district centre into the evening.
Vacancies	At the time of our visit we observed a total of five vacant units within the defined district centre boundary. These units account for 11.4% of the total number of units at Lodge Causeway, a figure which is lower than the current national average in respect of units. These units are located throughout the district centre, thereby no part of the district centre has the impression of being dominated by vacant units. Moreover, it should be noted that at the time of our visit a couple of the vacant units were under alteration. As such the vacancy rate could be considerably lower once these units are back into active use.
Opportunity Sites	Lodge Causeway district centre is also located close to a number of key opportunity sites, including Local Plan allocations BSA0515 (housing with business); BSA0516 (housing with business and community use); BSA0513 (housing) and BSA0517 (housing with business). Retail units along Lodge Causeway largely comprise converted former residential properties, which have limited appeal to national multiple operators. The lack of a significant quantum of modern, purpose built floorspace represents a barrier to entry for national multiple operators to the district centre.
Pedestrian Flows	At the time of our visit pedestrian activity was relatively light throughout the district centre. Activity was strongest around the Tesco Express convenience store, indicating that this operator clearly underpins the activity in the district centre. A number of linked trips between the Tesco Express store and other operators in the district centre were noted, particularly to the Well Pharmacy and other convenience operators.

	Pedestrian activity was notably lighter in the western half of the district centre, possibly due to the more limited number of operators in this location but also due to the barrier posed by Berkeley Road/Forest Road.
Accessibility	Due to the centre's focus on meeting the day-to-day needs of the immediate community in which it sits, Lodge Causeway district centre is considered to have a high standard of accessibility. Although there is no designated surface level car parking within the district centre, there is a sufficient amount of on-street car parking provided along Lodge Causeway. This provides short term parking for those visiting the centre, but also has the adverse impact of reducing pedestrian accessibility by introducing a barrier to safe pedestrian crossing of Lodge Causeway. Notwithstanding this, the location of controlled crossing points located throughout the district centre do ensure a high standard of pedestrian accessibility is provided. Cycle accessibility is also considered to be good, with a number of Sheffield cycle stands located throughout the district centre including at the Tesco Express convenience store. In respect of public transport, there are bus stops located along Lodge Causeway approximately in the centre of the defined boundary of the district centre. Bus route 6 provides frequent services to a range of destinations including the City Centre and Kingswood.
Perception of Safety	Lodge Causeway district centre benefits from a relatively high perception of safety. The linear nature of the centre ensures that there are clear views along the frontage of the retail parade. The open frontage of the units, and the volume of passing traffic, provide a good standard of natural and passive surveillance. The pedestrian footways are well separated from the vehicle carriageways by parked cars which line Lodge Causeway. These ensure pedestrian safety is reasonable, but do make safe pedestrian crossing more challenging. According to the website UKCrimeStats, 435 crimes were reported within a mile radius of Lodge Causeway district centre in December 2021. This compares with 419 crimes reported in the same area in December 2020 and 432 in December 2019.
Environmental Quality	The local centre has a relatively good standard of environmental quality, despite the impact of the high number of passing vehicles on Lodge Causeway. Street furniture throughout the centre also improves its overall usability, however some unnecessary clutter was observed at the time of our visit such as wheelie bins and A-boards. Notwithstanding this, the majority of retail units themselves are well maintained and pleasant.
Conclusions	Lodge Causeway clearly performs a largely local role, focused on providing for the day-to-day needs of the local community. The centre is anchored

by a Tesco Express convenience store, and the centre also provides a diverse range of retail and service operators which are considered commensurate with the centre's position in the hierarchy.

The proportion of vacant units observed at the time of our visit represented a lower proportion than the current national average. A number of the vacant units were observed at being under alteration, and as such it is thought likely that the vacancy rate could be considerably lower once these units are back into active use. By virtue of this, the centre is considered to be vital and viable.

Lodge Causeway district centre

Bristol Local Centres Study

Survey Date - February 2022

Lodge Causeway District Centre

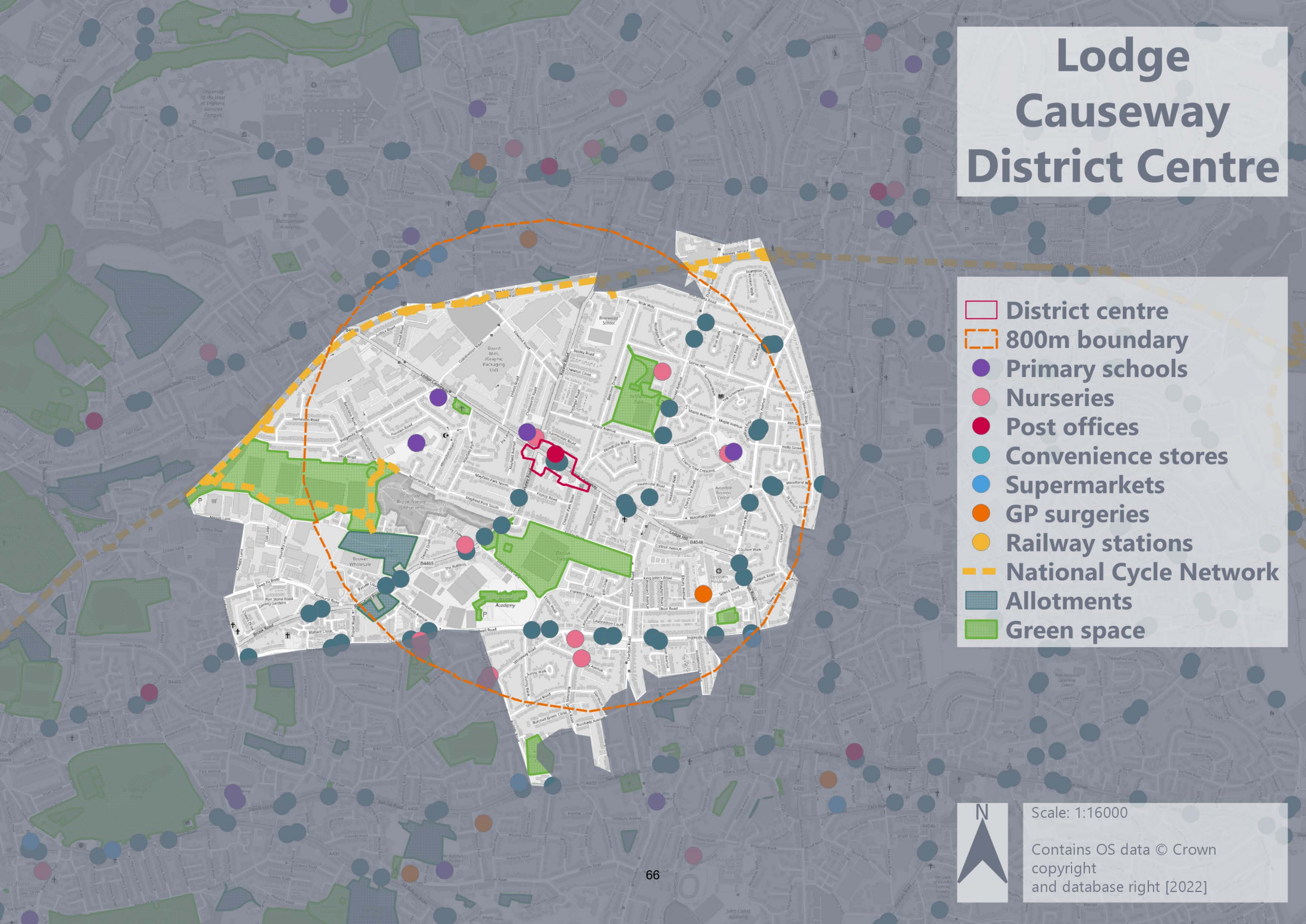

North Street, Southville district centre

Description

North Street, Southville district centre is a long linear parade, which extends from Bedminster town centre. The district centre itself is considered to be an attractive retail centre, with a number of attractive terraced buildings and shopfronts. The long retail parade is predominantly low-density and generally uniform in nature, reflecting the historical urban grain of the area.

There are a number of national convenience retail operators located within the centre, however the centre is not dominated by these and the majority of occupiers are independent. There are a range of service (leisure, retail, financial and business) operators in the centre, with this being reflective of the centre's role in providing for the day-to-day needs of the local community.

Figure 1: The terraced units located along North Street give the centre a uniformed and human-scaled feel.

Figure 2: The number and wide range of comparison and leisure units in the district centre provide for the local and wider communities.

Figure 3: North Street is a busy arterial route, with a relatively high volume of passing traffic. However, North Street, Southville district centre is also a popular destination and as such, the road is fairly dominated by on-street parking.

Figure 4: There are a number of convenience operators located in the area, however these are located towards the south-eastern and north-western boundaries of the centre and do not take away from the vibrancy of the district centre.

Table 1 District Centre Floorspace Composition

GOAD Category	Floorspace at 2022 (sq.m)	Floorspace at 2022 (%)	Floorspace UK Average at 2022 (%)
Comparison	1,828	13.6%	30.4%
Convenience	4,396	32.8%	15.4%
Financial	1,208	9.0%	6.8%
Leisure	4,305	32.1%	25.7%
Retail Service	1,172	8.7%	7.2%
Vacant	488	3.6%	13.9%
TOTAL	**13,397**	**100%**	**100%**

Source: Composition of district centre derived from Nexus Planning Survey of February 2022; UK Average from Experian Goad Report January 2022

Table 2 District Centre Unit Composition

GOAD Category	Units at 2022	Units at 2022 (%)	Units UK Average at 2022 (%)
Comparison	17	22.1%	27.0%
Convenience	13	16.9%	9.2%
Financial	8	10.4%	9.1%
Leisure	22	28.6%	24.7%
Retail Service	12	15.6%	15.7%
Vacant	5	6.5%	14.1%
TOTAL	**77**	**100%**	**100%**

Source: Composition of district centre derived from Nexus Planning Survey of February 2022; UK Average from Experian Goad Report January 2022

National Multiple/ Independent Operators	National multiple operators with a presence in the district centre include: Aldi, Betfred, Cats Protection, Coffee Number One, Connells estate agent, Lloyds Pharmacy (x2), Lounges, Natwest, Pizza Hut, Tesco Express. These national multiple operators account for 14.3% of all units in the district centre.
Socio-demographic review	Socio-demographic indictors, sourced using Experian Micromarketer G3 data, for North Street, Southville district centre have highlighted the following: • By 2040 there is forecast to be a 5.8% increase in the number of households in North Street, Southville; • North Street, Southville has a higher proportion of private rented housing tenure compared to both the wider City and England (30.8% compared to 23.6% and 16.8% respectively); • A total of 43.6% of residents travel to work by private transport, and 30.9% travel to work on foot. In total 9.0% of residents travel by public transport to work; and, • North Street, Southville has a slightly lower instance of unemployment relative to the wider City and England (3.3% compared to 4.3% and 4.4% respectively).
Uses	North Street, Southville district centre has a clear focus on leisure and convenience operators that serve the day-to-day needs of the local and wider community.

	The centre has 17 comparison goods operators, which account for 22.1% of all units and 13.6% of the total stock of retail floorspace. These operators include those focused on meeting the needs of the local community, such as a florist and charity shops, as well as more specialist retailers which are likely to draw custom from a wide catchment area, such as a photography shop and an art gallery and salesroom. Due to North Street, Southville's historic urban grain and pattern of development, the centre lacks a large, modern purpose built convenience store, with the exception of the Aldi foodstore at the north-westernmost end of the district centre. There are 13 convenience goods operators in the district centre, which account for 16.9% of all units and 32.8% of the total stock of retail floorspace, and include a Tesco Express alongside other operators such as bakeries, greengrocers and health foods stores. Service operators account for 54.6% of all units and 49.8% of the total stock of retail floorspace in the district centre. Leisure service operators account for 22 units, or 28.6% of all units in North Street, Southville and 32.4% of the total stock of retail floorspace. Operators are diverse, and include public houses, cafés and restaurants. The leisure service provision provides a key role in anchoring the offer of the district centre and demonstrates the role in which North Street, Southville serves in providing for the needs of the local community. There are 12 retail service operators in North Street, Southville, with these mainly being hairdressers and barbers, an opticians and a post office. These account for 15.6% of all units, and 8.7% of the total stock of retail floorspace. The financial and business service offer in the district centre is anchored by a NatWest retail bank. The eight financial and business service operators account for 10.4% of units, and 9% of the total stock of retail floorspace. Although the overall retail offer of the centre is considered to be good, the dominance of traffic along North Street was considered to be a key concern, impacting upon the experience of visitors and the centre's overall walkability.
Daytime/evening economy	North Street, Southville district centre is considered to have strong daytime and evening economies. The centre has a diverse range of leisure service operators, a number of which, such as Souk Kitchen, Pizza Workshop and Lounge Café Bar, are open into the evening. These operators support activity in the centre into the early evening, facilitating footfall throughout daytime and evening hours. Public transport is also accessible throughout all hours of the day, further supporting the evening economy function of the centre.

Vacancies	At the time of our visit there were just five vacant units recorded in North Street, Southville. This equates to a vacancy rate of 6.5% of units, a figure which is far below the current national average vacancy figure. Vacant units are located throughout the district centre, the result of this being that no part of North Street, Southville feels dominated by vacant units. This ensures that the whole centre feels vital and viable, with active ground floor uses adding to this impression. However, the low vacancy rate could pose challenges in so far as it limits new entrants to the district centre, and may result in new proposed uses having to locate in other defined centres in the authority area.
Opportunity Sites	There is a single designated opportunity site in the vicinity of the district centre, namely BSA1006, which is allocated for community uses, and Southville Primary School has been built out on this site. Although beyond the boundary of the district centre, the Old Brewery scheme will provide a positive impact to North Street, Southville. The scheme, which will provide affordable homes, alongside new street-level bars and restaurants and commercial/co-working space will extend the retail parade in the district centre.
Pedestrian Flows	Located within an established residential area and as an extension of Bedminster town centre, pedestrian movements to and from the district centre are relatively easy. At the time of our visit, a considerable amount of pedestrian activity was observed throughout the district centre. Activity was relatively consistent throughout the district centre. That said, the number of vehicle movements associated with North Street does form a significant barrier to safe pedestrian movement in the district centre. Although there are controlled crossing points located throughout the district centre, safe pedestrian crossing was still observed as being challenging at the time of our visit. It is understood that work on the scheme commenced in March 2022.
Accessibility	Situated immediately adjacent to Bedminster town centre and within a predominantly residential area, North Street, Southville is considered to have a high standard of accessibility by most means of transport. North Street, Southville is relatively well related to the wider road network throughout the city. There is a relatively small car park located along North Street, which provides a small number of spaces. As such, the centre is considered to be easily accessible by private vehicles. In respect of public transport, the district centre is well-served by a variety of services. Bus routes 75, 76, M1, 90 and 24 citylines can be alighted throughout the district centre and provide frequent access to a range of destinations throughout the city including City Centre and Temple Meads.

	The standard of pedestrian accessibility in the district centre is generally good, although the busy vehicular activity that takes place on North Street can be said to be a barrier to pedestrian movement. Despite there being pedestrian crossing points throughout the centre, which increase the standard of pedestrian accessibility, there could be more points to enhance pedestrian movement around the centre. Accessibility by bicycle is considered to be good, and there are a number of cycle parking facilities, although the introduction of cycle lanes in the centre would enhance pedestrian movement greatly.
Perception of Safety	The district centre is considered to have a relatively high perception of safety, with the public areas benefiting from a high standard of natural and passive surveillance due to the linear urban grain and the strong café culture in the centre. The lack of vacant units, and the generally well-maintained units, also improves this sense of safety and security. At the time of our visit, there was little evidence of crime or anti-social behaviour, and the lack of vacant units positively impacts the perception of safety throughout the district centre. However, North Street, the arterial road within the centre, can act as a barrier to pedestrian movement and the lack of safe crossings within the centre are considered to negatively detract from the perception of safety in the area somewhat. According to the website UKCrimeStats, 341 crimes were reported within a mile radius of North Street, Southville district centre in April 2022. This compares with 380 crimes reported in the same area in April 2021 and 348 in April 2020.
Environmental Quality	North Street, Southville is considered to be an attractive and pleasant centre with a reasonably high standard of environmental quality, in part due to the attractive architecture and strong urban grain. The low level of vacant units improves the centre's overall vitality and vibrancy. The public areas are generally well-maintained and functional, with little evidence of litter or graffiti noticed at the time of our visit. Although the centre is located around a key vehicular route, and as such the overall appearance and environmental quality is negatively impacted by the number of vehicular movements, at the time of our visit it is clear that efforts have been made to ensure the environmental quality of the centre is maintained to the highest possible standard despite this. Trees are located throughout the centre, and a number of the retail units are well-maintained and have attractive frontages, which adds interest and gives a unique character to the district centre. The efforts to maintain the standard of environmental quality in the district centre can potentially be attributed to links between those in the district centre and groups such as Upfest, which demonstrate the positive benefits that can be had upon high streets through cultural activities.

Conclusions	North Street, Southville district centre is considered to be an attractive and historical retail centre, with a strong café culture and high levels of pedestrian activity. The long retail parade is predominantly low-density and generally uniform in nature, reflecting the historical urban grain of the area and this enhances the experience of the centre on a human-scale. Despite the district centre having an Aldi foodstore, unlike a number of centres of a similar size in Bristol, North Street, Southville is not dominated by convenience goods operators. The centre has a strong independent retail offer, with a particular focus on leisure, which contributes to the vitality and vibrancy of the area and attracts visitors from both the immediate and wider communities. Due to this, and the centre's lower than national average vacancy figures, it is considered to be a vital and viable district centre.

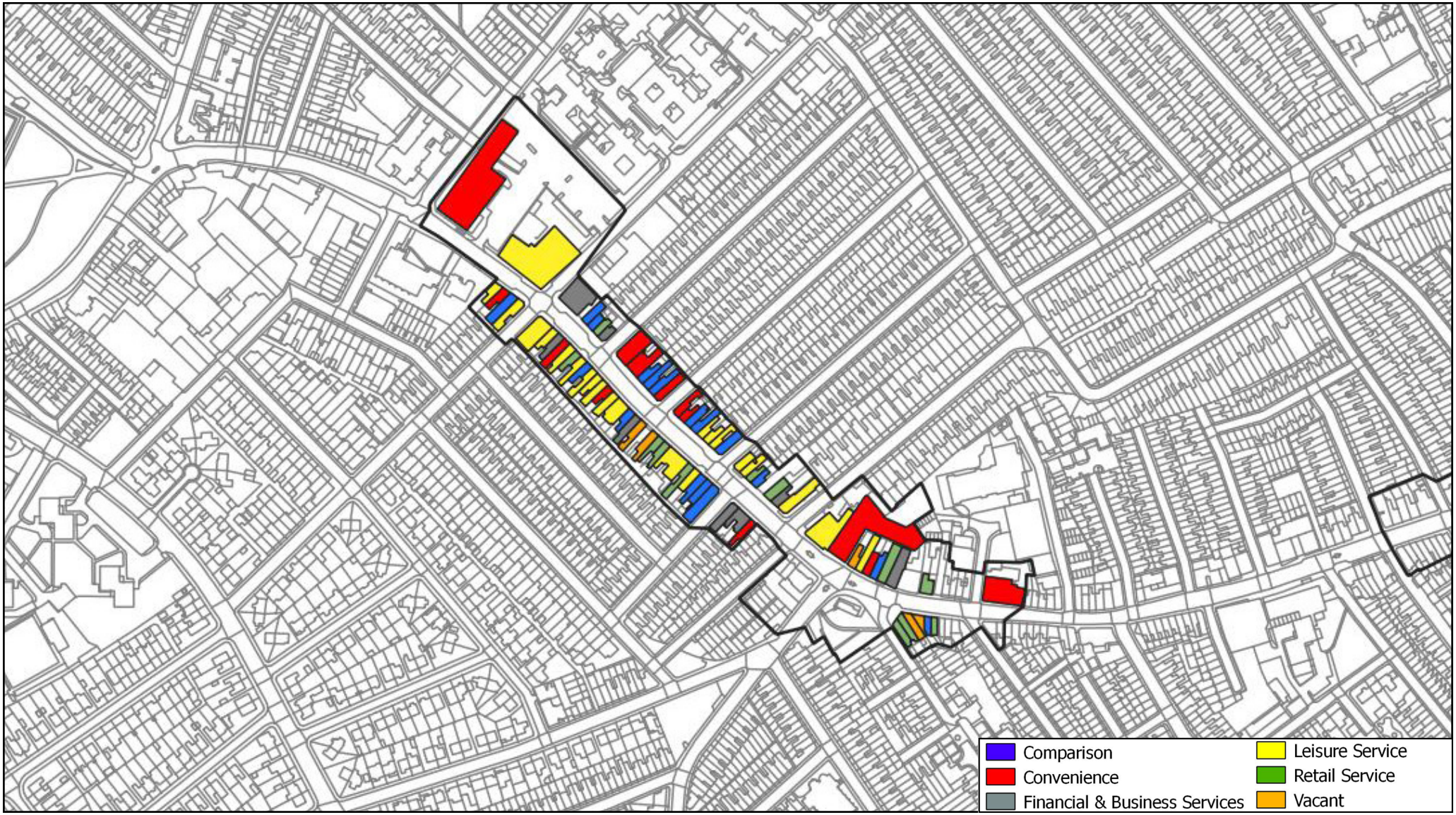

NEXUS PLANNING

North Street, Southville district centre

Bristol Local Centres Study

Survey Date - February 2022

North Street, Southville District Centre

District centre
800m boundary
Primary schools
Nurseries
Post offices
Convenience stores
Supermarkets
GP surgeries
Railway stations
National Cycle Network
Allotments
Green space

N

Scale: 1:16000

Contains OS data © Crown copyright
and database right [2022]

North View (Westbury Park) district centre

Description

Located approximately 900 metres to the south of Henleaze district centre, North View (Westbury Park) district centre is a predominately linear centre focused along North View and Northumbria Drive. The centre comprises a retail parade, interspersed with a number of residential dwellings and community facilities (including Henleaze Library), and a Waitrose foodstore. By virtue of the centre being anchored by Waitrose, convenience operators play a key role in its overall composition.

The district centre has a generally high standard of environmental quality, with a number of architecturally attractive buildings and characterful shopfronts lending a positive aspect, notwithstanding the volume of traffic movements through the district centre. However, the number of residential properties and other operators with non-active street level frontages does negatively impact the overall impression of vibrancy North View (Westbury Park).

Figure 1: Henleaze Library on Northumbria Drive is a key community facility in the district centre.

Figure 2: The retail parade on North View is interspersed by a number of residential properties, with this negatively impacting the overall impression of vibrancy in the centre.

Figure 3: The convenience goods offer in the district centre is anchored by a Waitrose foodstore.

Figure 4: Unlike a number of other comparable centres in Bristol, North View (Westbury Park) has a cinema operator.

Table 1 District centre Floorspace Composition

GOAD Category	Floorspace at 2022 (sq.m)	Floorspace at 2022 (%)	Floorspace UK Average at 2022 (%)
Comparison	1,124	20.2%	30.4%
Convenience	2,048	36.7%	15.4%
Financial	232	4.2%	6.8%
Leisure	1,080	19.4%	25.7%
Retail Service	937	16.8%	7.2%
Vacant	156	2.8%	13.9%
TOTAL	**5,577**	**100%**	**100**

Source: Composition of district centre derived from Nexus Planning Survey of February 2022; UK Average from Experian Goad Report January 2022

Table 2 District centre Unit Composition

GOAD Category	Units at 2022	Units at 2022 (%)	Units UK Average at 2022 (%)
Comparison	11	34.4%	27.0%
Convenience	3	9.4%	9.2%
Financial	3	9.4%	9.1%
Leisure	7	21.9%	24.7%
Retail Service	6	18.8%	15.7%
Vacant	2	6.3%	14.1%
TOTAL	**32**	**100%**	**100%**

Source: Composition of district centre derived from Nexus Planning Survey of February 2022; UK Average from Experian Goad Report January 2022

National Multiple/ Independent Operators	National multiple operators with a presence in the district centre include Waitrose. This is the sole national multiple operator with a presence in the district centre, and account for 3.1% of all units in the district centre.
Socio-demographic review	Socio-demographic indictors, sourced using Experian Micromarketer G3 data, for North View (Westbury Park) district centre have highlighted the following: • By 2040 there is forecast to be a 7.4% increase in the number of households in North View (Westbury Park); • North View (Westbury Park) has a higher proportion of owner-occupied properties compared to both the wider City and England (70.6% compared to 54.8% and 64.1% respectively); • A total of 53.9% of residents travel to work by private transport, and 17.5% travel to work on foot. A total of 8.0% of residents use public transport as their means of travel to work; • North View (Westbury Park) has a slightly larger proportion of retired residents compared to the wider city (11.7% compared to 9.8%), and a student population broadly similar to the city average (12.9% compared to 13.8%); and, • North View (Westbury Park) has a slightly lower instance of unemployment relative to the wider City and England (2.2% compared to 4.3% and 4.4% respectively).

Uses	North View (Westbury Park) district centre has a reasonably strong comparison goods offer, with 11 such operators accounting for 34.4% of all units in the centre. These are primarily concentrated along North View, and include a number of specialist operators (such as the Bristol Curtain Shop and Up & Running) alongside units aimed at providing for the day-to-day needs of the local community, including a pharmacy. There are three convenience goods operators, equating to 9.4% of all units at North View (Westbury Park). These include Waitrose, which anchors the district centre's offer, and a butcher and fishmonger. The service offer is reasonably strong at the district centre, and the range of operators is commensurate with the position of North View (Westbury Park) in the retail hierarchy. There are seven leisure service operators, equating to 21.9% of all units. Operators include Westbury Park public house, cafes, restaurants and Scott Cinema. The presence of a cinema is particularly unique for a centre the size of North View (Westbury Park) district centre.
Daytime / evening economy	North View (Westbury Park) district centre has a strong evening economy offer, underpinned by Scotts Cinemas which is considered likely to drive a proportion of footfall and activity in the centre during evening hours. This, combined with a public house and restaurants in the district centre, is considered likely to support an evening economy offer in excess of that which may otherwise be expected at a centre of this size. In respect of the daytime economy, the centre is anchored by a Waitrose foodstore that provides a key driver of activity in the district centre during these hours.
Vacancies	At the time of our visit, our survey recorded two vacant units in the district centre. These units account to 6.3% of all units in the district centre, a figure far lower than the current national average vacancy rate for units. Likewise, the vacancy rate in respect of floorspace at North View (Westbury Park) is significantly lower than the national average. As such, the current vacancy rate is not considered to represent cause for concern.
Opportunity Sites	By virtue of the tight urban form which surrounds the district centre, there are no obvious opportunity sites in proximity to North View (Westbury Park). Furthermore, there are no allocated sites in the adopted Local Plan either within or surrounding the district centre.
Pedestrian Flows	Pedestrian activity throughout the district centre was relatively limited at the time of our visit, with the greatest levels of pedestrian activity observed around the Waitrose foodstore on Northumbria Drive. This concentration of activity clearly suggests that this operator anchors the district centre and is the key destination for visitors. Although limited in overall number, it is important to note that a number of linked trips were observed between the Waitrose foodstore and other operators in the district centre.

	Notwithstanding this, pedestrian activity was generally lighter elsewhere in North View (Westbury Park), with the lowest levels of activity observed at the westernmost part of the district centre towards the junction of North View and Downs Park West. This is potentially due to the limited number of active retail uses in this part of the district centre, which have a consequent impact on vitality and pedestrian activity.
Accessibility	North View (Westbury Park) district centre is considered to have an acceptable level of accessibility. There are a number of bus stops located throughout the district centre, including at Westbury Road and Northumbria Drive. Frequent services on routes 2 citylines and 2a citylines provide access to a range of destinations including the City Centre, Cribbs Causeway, Filton and Stockwood. The surface level car park at the Waitrose foodstore provides a total of 135 spaces, which are intended for use by customers only and are available for up to one and a half hours. However, there is also a considerable amount of on-street car parking provided along North View. Pedestrian accessibility is also generally of a high standard in the district centre. There are two zebra crossing points on Northumbria Drive and North View, and the generally limited levels of slow moving passing traffic which pass through the centre ensure that pedestrian movement is generally easy and unrestricted.
Perception of Safety	At the time of our visit, North View (Westbury Park) district centre felt generally safe and secure. However, the limited amount of street-level activity and lower levels of vitality in the westernmost part of the district centre do reduce the overall amount of passive surveillance in the centre, although the linear nature of the district centre does ensure that the standard of natural surveillance is good. Passing traffic also moves relatively slowly through the centre, which improves overall safety. According to the website UKCrimeStats, 172 crimes were reported within a mile radius of North View (Westbury Park) district centre in December 2021. This compares with 201 crimes reported in the same area in December 2020 and 158 in December 2019.
Environmental Quality	North View (Westbury Park) has a generally high standard of environmental quality, both by virtue of the attractive appearance of the units themselves and the pleasant linear nature of the district centre. A number of the retail units have characterful shopfronts, which are both attractive and contemporary and indicative of the well-maintained nature of the district centre. The public realm is also generally well-maintained and pleasant, although it is considered to be generally functional with few distinguishing or unique characteristics. Notwithstanding this, North View (Westbury Park) is a pleasant centre in which to spend time with a generally high standard of environmental quality.

Conclusions	North View (Westbury Park) district centre comprises a retail parade, interspersed with a number of residential dwellings and community facilities (including Henleaze Library), and a Waitrose foodstore. The foodstore, alongside other convenience operators, anchor the district centre's offer. The district centre also includes a cinema as part of its leisure service offer, a feature which is unique for a centre the size of North View (Westbury Park) district centre. Although the number of residential properties and other operators with non-active street level frontages does negatively impact the overall impression of vibrancy North View (Westbury Park), the district centre is considered to be vital and viable.

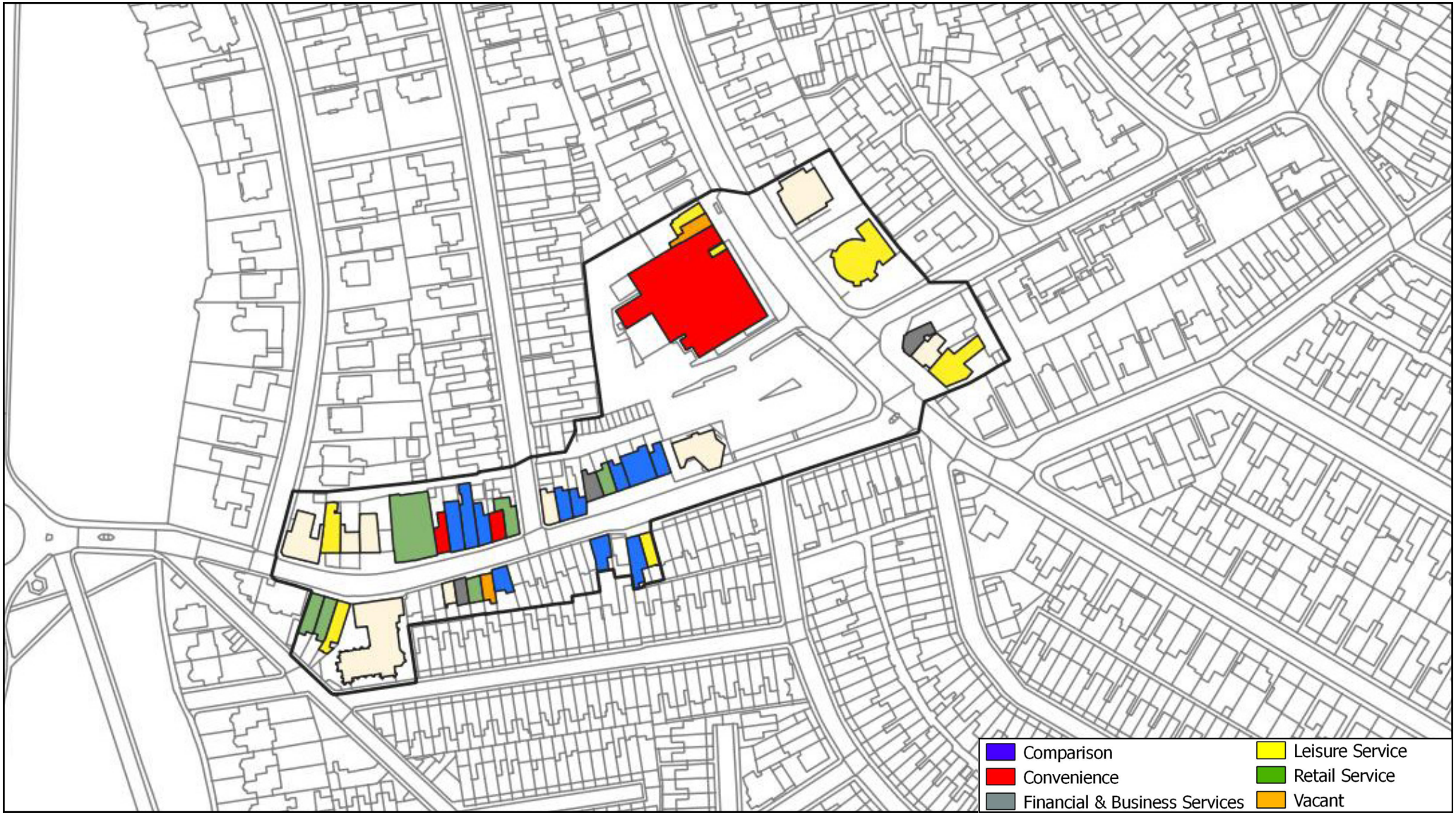

North View (Westbury Park) district centre

Bristol Local Centres Study

Survey Date - February 2022

North View (Westbury Park) District Centre

- District centre
- 800m boundary
- Primary schools
- Nurseries
- Post offices
- Convenience stores
- Supermarkets
- GP surgeries
- Railway stations
- National Cycle Network
- Allotments
- Green space

N

Scale: 1:16000

Contains OS data © Crown copyright
and database right [2022]

Ridingleaze (Lawrence Weston) district centre

Description

Ridingleaze (Lawrence Weston) district centre is situated in the far west of the Bristol authority area, approximately 7 kilometres from the City Centre. Ridingleaze (Lawrence Weston) is a purpose built district centre, situated in a largely residential area and comprises a single retail parade set back from Long Cross by an area of open space.

The centre's offer comprises a number of retail and service operators commensurate with the centre's position in the retail hierarchy, and generally focused on providing for the day-to-day needs of the local community. Alongside these operators, there are key community facilities including a medical centre, place of worship and community centre. The district centre has a generally good standard of appearance, although the appearance of some units detracts from the environmental quality of the district centre.

Figure 1: Retail units in the district centre vary in terms of their appearance and state of repair. The presence of hot-food takeaways in the local centre reduce the appearance of vitality during the day.

Figure 2: Ridingleaze (Lawrence Weston) district centre provides a wide range of facilities which provide for the day-to-day needs of the local community, including key community facilities such as a medical centre and community centre.

Figure 3: The district centre is dominated by convenience goods operators, such as the Co-op Foodstore shown here.

Figure 4: There is a large area of open space, which includes a playground, located in front of the retail parade.

Table 1 District centre Floorspace Composition

GOAD Category	Floorspace at 2022 (sq.m)	Floorspace at 2022 (%)	Floorspace UK Average at 2022 (%)
Comparison	187	6.6%	30.4%
Convenience	1,536	54.4%	15.4%
Financial	173	6.1%	6.8%
Leisure	335	11.9%	25.7%
Retail Service	187	6.6%	7.2%
Vacant	403	14.3%	13.9%
TOTAL	**2,821**	**100%**	**100**

Source: Composition of district centre derived from Nexus Planning Survey of February 2022; UK Average from Experian Goad Report January 2022

Table 2 District centre Unit Composition

GOAD Category	Units at 2022	Units at 2022 (%)	Units UK Average at 2022 (%)
Comparison	2	10.5%	27.0%
Convenience	7	36.8%	9.2%
Financial	2	10.5%	9.1%
Leisure	4	21.1%	24.7%
Retail Service	2	10.5%	15.7%
Vacant	2	10.5%	14.1%
TOTAL	**19**	**100%**	**100%**

Source: Composition of district centre derived from Nexus Planning Survey of February 2022; UK Average from Experian Goad Report January 2022

National Multiple/ Independent Operators	National multiple operators with a presence in the district centre include: Co-op Food, Costcutter, Food Plus, Greggs, Lloyds Pharmacy, Premier. These national multiple operators account for 31.6% of all units in the district centre.
Socio-demographic review	Socio-demographic indictors, sourced using Experian Micromarketer G3 data, for Ridingleaze (Lawrence Weston) district centre have highlighted the following: • By 2040 there is forecast to be a 15.9% increase in the number of households in Ridingleaze (Lawrence Weston); • The proportion of the population aged under 45 is forecast to increase at a greater rate to the population aged over 45 to 2040; • Ridingleaze (Lawrence Weston) has a higher proportion of social rented housing tenure compared to both the wider City and England (48.1% compared to 20.3% and 17.7% respectively); • A total of 70.5% of residents travel to work by private transport, and 12.9% travel to work by public transport; and, • Ridingleaze (Lawrence Weston) has a greater instance of unemployment relative to the wider City and England (6.8% compared to 4.3% and 4.4% respectively).

Uses	Ridingleaze (Lawrence Weston) is anchored by a diverse and strong range of convenience operators, anchored by Co-operative Foodstore. The seven such operators account for 36.8% of all units in the district centre. In addition to the convenience goods offer within the defined boundary of the district centre there is a Lidl foodstore situated immediately to the north. This augments the provision within the district centre, and clearly helped to facilitate a number of linked trips between it and Ridingleaze (Lawrence Weston). The district centre also has a small, but suitably sized, range of comparison operators. The two comparison operators includes a pharmacy and domestic appliance store, with these equating to 10.5% of all units in the district centre. The range of service operators at Ridingleaze (Lawrence Weston) is smaller when compared to other district centres in the authority area, but is still considered to be appropriate for its size and scale. There are four leisure service operators which account for 21.1% of all units, and include three hot-food takeaways and a café. The retail and financial and business service offers extend to two units each, and include a dog groomers and barbers as well as a solicitors and a pawnbrokers.
Daytime / evening economy	A linear retail parade situated in a residential area, Ridingleaze (Lawrence Weston) district centre is dominated by operators which generally provide for the daytime economy, with more limited operators geared towards the evening economy (such as hot-food takeaways).
Vacancies	At the time of our visit, our survey recorded two vacant units in the district centre. These units account to 10.5% of all units in the district centre, a figure far lower than the current national average vacancy rate for units. However, the vacancy rate in respect of floorspace at Ridingleaze (Lawrence Weston) is broadly similar to the national average. As such, the current vacancy rate is not considered to represent cause for concern. However, the lack of vibrancy in the district centre does increase the perception of vacant units at Ridingleaze (Lawrence Weston).
Opportunity Sites	In respect of opportunity sites around the district centre, the Local Plan identifies three sites for development, BSA0101 (housing), BSA0102 (housing, community use and retail – retail element developed as the Lidl outlet), and BSA0103 (housing). Of these, BSA0102 is being built out under planning permission reference 18/03622/F, and will provide 75 dwellings. The Lidl foodstore located just to the north of the district centre is also located on this opportunity site. Additionally, BSA0101 is currently being built out to provide 128 dwellings in accordance with planning permission reference 18/02166/F. Under the emerging Local Plan, there are no proposed development sites in the vicinity of the centre.

Pedestrian Flows	During our visit, a reasonable level of pedestrian activity was noted throughout Ridingleaze (Lawrence Weston), with this activity being particularly focused along the main retail parade particularly around the Co-op Foodstore. Activity was also noted between the retail units and the adjacent Lidl foodstore.
Accessibility	Ridingleaze (Lawrence Weston) district centre has a high standard of accessibility, in respect of both public transport and private vehicles. Car parking is readily available at Ridingleaze (Lawrence Weston). There are 20 surface level car parking spaces situated to the rear of the main retail parade. These spaces are free to use, and have a maximum stay of 3 hours between 8am and 6pm Monday through Saturday. Additional on-street car parking is provided along Ridingleaze in front of the retail parade. The district centre is also well integrated into the surrounding residential areas, therefore ensuring that the standard of pedestrian accessibility is high. There are also a number of cycle parking standards provided throughout the district centre. In respect of public transport, there are bus stops located on Long Cross which provide frequent access via services 3 citylines and 4 citylines to destinations including the City Centre, Henbury and Cribbs Causeway.
Perception of Safety	The centre lacks open retail frontages in part, which consequently reduce the level of passive surveillance provided through the centre. However, the setback nature of the centre, and its wide pedestrianised footpaths, ensure that a high standard of pedestrian safety is maintained. The linear nature of the retail parade does provide a high standard of natural surveillance, and crime prevention measures are apparent throughout the whole centre. According to the website UKCrimeStats, 134 crimes were reported within a mile radius of Ridingleaze (Lawrence Weston) district centre in December 2021. This compares with 129 crimes reported in the same area in December 2020 and 127 in December 2019.
Environmental Quality	The centre is considered to have a relatively poor standard of environmental quality. Although the level of vacancy in the centre is not of particular concern, the closed frontages or metal shutters of a number of units reduce the levels of activity and visual amenity. Notwithstanding this, the open space to the front of the retail parade, including areas of grass and tree planting, is considered a positive feature for the centre's overall appearance. Indeed, it is understood that the centre has benefited from recent public realm improvements, which has largely comprised the planting of a row of trees.

Conclusions	Ridingleaze (Lawrence Weston) district centre is situated in a largely residential area and comprises a single retail parade set back from Long Cross by an area of open space. The centre's offer comprises a number of retail and service operators commensurate with the centre's position in the retail hierarchy, and generally focused on providing for the day-to-day needs of the local community. Although the level of vacancy in the centre is not of particular concern, the closed frontages or metal shutters of a number of units reduce the levels of activity and visual amenity. Notwithstanding this, the centre is considered to be vital and viable.

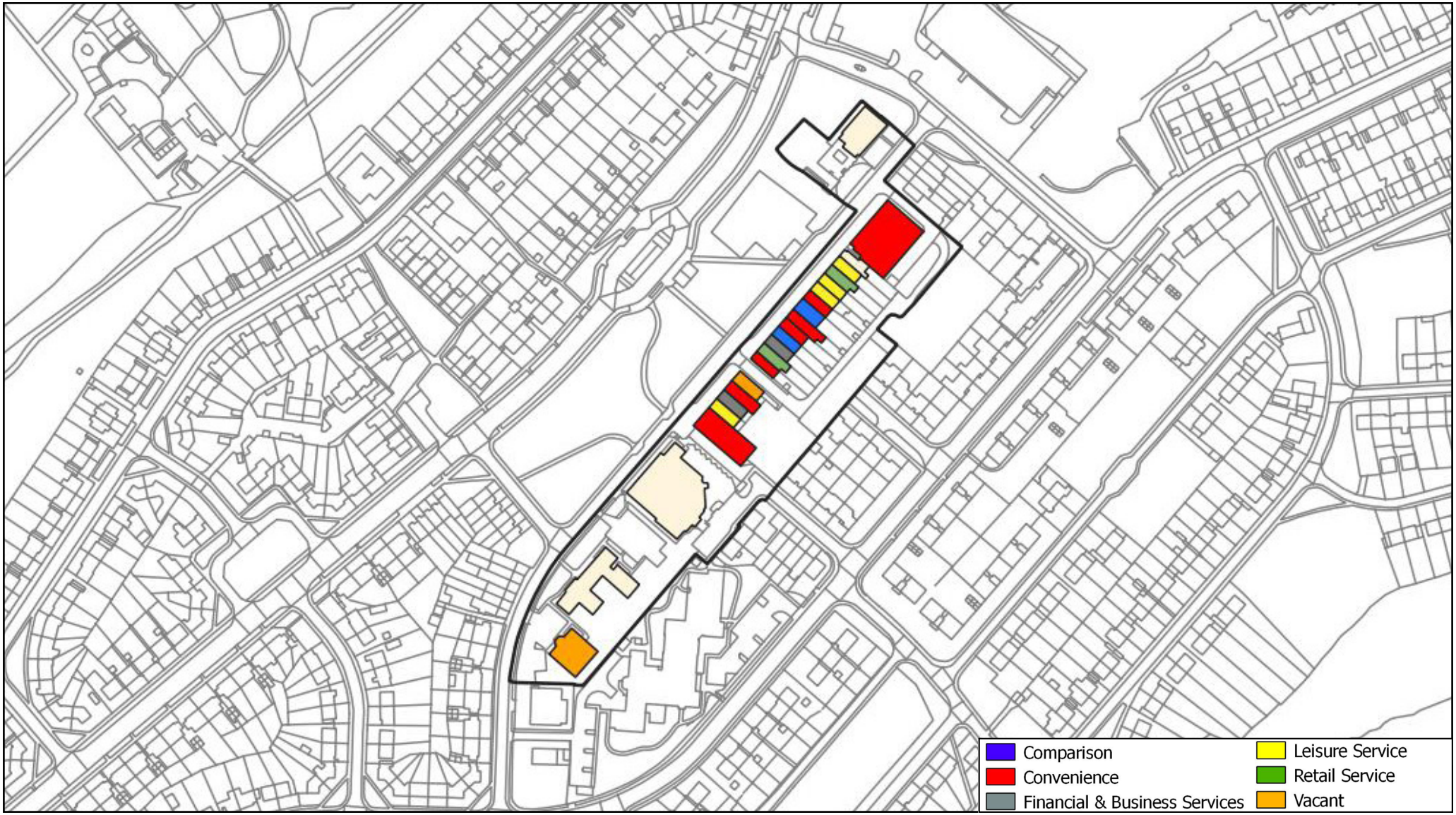

Ridingleaze (Lawrence Weston) district centre

Bristol Local Centres Study

Survey Date - February 2022

Ridingleaze (Lawrence Weston) District Centre

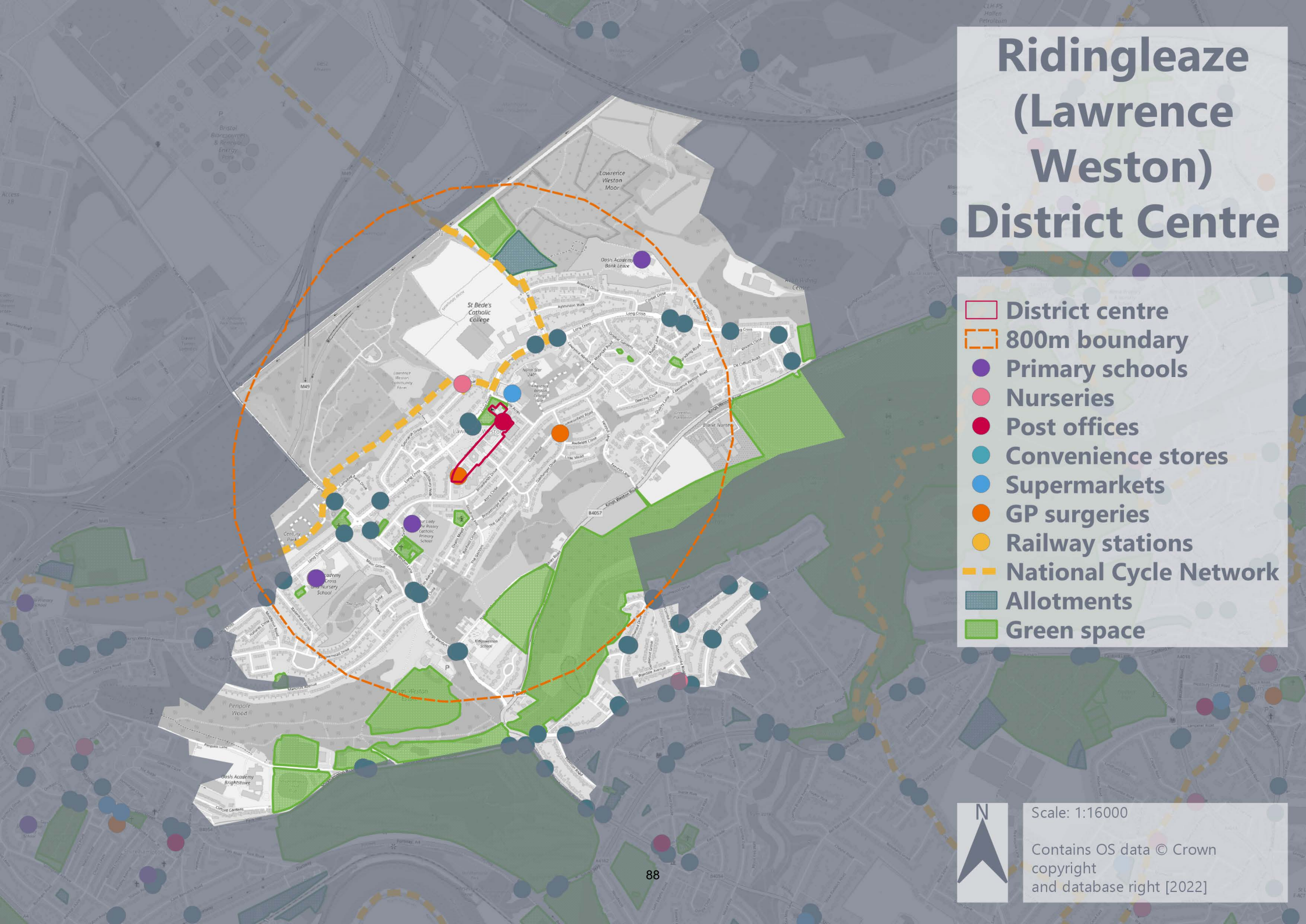

Shirehampton town centre

Description

Shirehampton town centre was originally a wholly separate village before it became part of the wider Bristol urban area. The town centre is a retail destination in the north western part of the authority area, and is located approximately 7 kilometres to the north-west of the City Centre.

The historic development pattern of Shirehampton is evident in its layout, and in the number of historic and period buildings, a number of which are listed, located within the defined boundary.

The town centre is tightly bound along High Street, The Parade and Station Road and is an attractive retail centre. It is anchored by a Co-operative Foodstore on High Street, which alongside a diverse range of operators, including a retail bank, pharmacy and key community facilities (such as Shirehampton Health Centre) easily provides for the day-to-day needs of the local community.

Figure 1: Shirehampton's offer includes a retail bank, which is an increasingly rare facility for town and district centres.

Figure 2: Shirehampton Health Centre on Pembroke Road is situated to the rear of the main retail parade, but results in a number of linked trips through the town centre.

Figure 3: The Green in the centre of Shirehampton is an attractive feature which provides an area to rest and dwell.

Figure 4: The town centre provides a diverse range of services and retailers which are considered easily capable of providing for the day-to-day needs of the local community.

Table 1 Town Centre Floorspace Composition

GOAD Category	Floorspace at 2022 (sq.m)	Floorspace at 2022 (%)	Floorspace UK Average at 2022 (%)
Comparison	1,937	23.3%	30.4%
Convenience	1,633	19.7%	15.4%
Financial	425	5.1%	6.8%
Leisure	1,738	20.9%	25.7%
Retail Service	1,609	19.4%	7.2%
Vacant	955	11.5%	13.9%
TOTAL	**8,297**	**100%**	**100**

Source: Composition of town centre derived from Nexus Planning Survey of February 2022; UK Average from Experian Goad Report January 2022

Table 2 Town Centre Unit Composition

GOAD Category	Units at 2022	Units at 2022 (%)	Units UK Average at 2022 (%)
Comparison	12	21.1%	27.0%
Convenience	8	14.0%	9.2%
Financial	4	7.0%	9.1%
Leisure	12	21.1%	24.7%
Retail Service	14	24.6%	15.7%
Vacant	7	12.3%	14.1%
TOTAL	**57**	**100%**	**100%**

Source: Composition of town centre derived from Nexus Planning Survey of February 2022; UK Average from Experian Goad Report January 2022

National Multiple/ Independent Operators	National multiple operators with a presence in the town centre include: B&M Express, Boots, Co-op Food (x2), Coral, Food Plus, Lloyds, Lloyds Pharmacy, Post Office, Texaco, William Hill. These national multiple operators account for 19.3% of all units in the town centre.
Socio-demographic review	Socio-demographic indictors, sourced using Experian Micromarketer G3 data, for Shirehampton town centre have highlighted the following: • By 2040 there is forecast to be a 10.8% increase in the number of households in Shirehampton; • The proportion of the population aged under 45 is forecast to increase at a greater rate to the population aged over 45 to 2040; • Shirehampton has a higher proportion of social rented housing tenure compared to both the wider City and England (26.9% compared to 20.3% and 17.7% respectively); • A total of 68.6% of residents travel to work by private transport, and 12.8% travel to work by public transport; and, • Shirehampton has a broadly similar instance of unemployment relative to the wider City and England (4.4% compared to 4.3% and 4.4% respectively).
Uses	Shirehampton is a key service centre in the far west of the authority area, and as such performs a key role in meeting the needs of the local

	community. It is anchored by a diverse range of service (leisure, retail and financial and business) operators, alongside a strong range of comparison goods operators. Although the town centre has a proportionally smaller range of convenience goods operators than some centres in the authority area, the range of operators is considered to be sufficient to serve the needs of the local community. There are eight convenience goods operators in the town centre, including two Co-operative foodstores (one of which is a kiosk at the Texaco petrol filling station). The eight operators account for 14.0% of all units in the town centre, as well as 19.7% of the total stock of retail floorspace. A market is also held in the town centre, at the Tithe Barn, on the first Thursday of every month between 9am and 3pm. Comparison goods operators account for 21.1% of all units, and 23.3% of floorspace. The 12 such operators include B&M Express, charity shops, two chemists (Boots and Lloyds pharmacy), two discount household goods stores, charity shops and specialist retailers in the form of a carpets store, an electrical goods store and a pet store. The centre therefore includes a reasonable proportion of national multiple operators, however the range of independent operators in Shirehampton is still relatively strong. Notwithstanding this, the In-Street Survey found that over half of respondents would seek to improve the range of shops in the town centre. The centre's key role in serving the needs of the local community is reflective in the presence of a retail bank (Lloyds) in Shirehampton, with this being relatively exceptional for a centre of this size. There are four financial and business service operators in the town centre, which account for 7.0% of all units and 5.1% of the total stock of retail floorspace. There are 12 leisure service operators in Shirehampton, which account for 21.1% of all units and 20.9% of floorspace. These operators include public houses, hot-food takeaways, two betting offices (William Hill and Coral), two cafés and a sports club. Retail service operators account for the greatest number of operators in the town centre, with 14 such operators accounting for 24.6% of all units and 19.4% of the total stock of retail floorspace. Operators include five hairdressers, two undertakers, two beauty salons, gymnasium, a car wash, an opticians, a petrol filling station and a Post Office.
Daytime / evening economy	Although we note that there are a few operators which are open into the evening, such as The George Inn and Lifeboat public houses and hot-food takeaways, the majority of operators in Shirehampton operate normal business opening hours (i.e. 9am to 5pm). This pattern of opening hours ensures that the daytime economy is considered to be strong in Shirehampton. However, the evening economy is considered to be somewhat weaker by virtue of the limited proportion of operators which open into the evening.

Vacancies	At the time of our visit there were a total of seven vacant units recorded within the defined centre boundary. These units account for 12.3% of all units in the town centre, and 11.5% of the total stock of retail floorspace. The proportion of vacant units, in respect of both floorspace and unit numbers, is therefore lower than the current national average. However, it should be noted that the proportion of vacant units may reduce in overall number in the near future, as 'Let Agreed' signs were being added to the vacant unit close to the junction with 'The Ridge' at the time of our visit. For the most part, these vacant units are located throughout the town centre, although there is a particular concentration along Station Road beyond the junction with Pembroke Road. This area benefits from a lower level of pedestrian activity.
Opportunity Sites	The tightly defined boundary is reflective of there being no major opportunity sites in the vicinity of the town centre. However it is noted that a site on Station Road has planning permission pending with the Council for the erection of 21no. dwellings (application reference 21/04865/F). This site, not built out at the time of our visit, represents the greatest opportunity site in the town centre and provides the clearest opportunity to introduce new retail floorspace (if used for retail rather than residential purposes). Furthermore, repurposing vacant and underused premises along Station Road could secure additional floorspace, as well as re-using currently vacant and underused premises.
Pedestrian Flows	Pedestrian activity at the time of our visit was concentrated around the Co-operative Foodstore on High Street, along the retail parade between The Ridge and B&M Express and, to a lesser degree, on the southern side of High Street between St Mary's Church and The Green. These locations are the focus for retail operations in the town centre, and the operators in these locations are likely to draw a significant level of activity through the centre. During consultation associated with the Return to the High Street Action Plan process, 58% of businesses reported experiencing a decrease in footfall over the past 12 months, however confidence about activity returning and increasing was more mixed, with 35% anticipating an increase in footfall over the next 12 months. High Street was not considered to pose a particular challenge to pedestrian movement, partially due to the limited number of vehicle movements through the centre, the traffic calming measures in place (including a 20mph speed limit) and the provision of safe crossing points throughout the town centre. In more peripheral areas, such as along Station Road, the levels of pedestrian activity were notably lower. This is considered to be reflective of the lower levels of active ground floor uses in these locations, but also of the concentration of vacant units in these locations.

Accessibility	Shirehampton is well served by a variety of transport options, and is considered to have a high standard of accessibility. In terms of private vehicle, it is well-integrated into the road network. Bay parking is provided between The Ridge and B&M Express and on The Parade, and a limited amount of on-street car parking is located on High Street outside the Co-operative Foodstore. Throughout the rest of the town centre, on-street car parking is limited elsewhere. To the rear of Shirehampton Health Centre there is a considerable amount of surface level car parking, with 37 spaces provided at Waverly Road. These spaces are free to use for up to three hours. The centre is well served by public transport, with bus stops located on High Street and Park Hill. From these interchanges, bus services 3 citylines, 4 citylines, 11 and 13 can be alighted. These services provide frequent access to a range of destinations including Broadmead and the City Centre, Stoke Gifford, Avonmouth, Cribbs Causeway, Henbury and destinations throughout the city. Shirehampton train station is located approximately 600 metres to the south of the town centre, and provides frequent services to Temple Meads, Weston Super Mare, Avonmouth and Severn Beach. Sheffield bike stands are also located throughout the town centre, including at the Co-operative Foodstore and near to the junction with Waverley Road. Pedestrian accessibility is also considered to be good, with safe pedestrian crossing points provided throughout the town centre along High Street and Station Road.
Perception of Safety	Shirehampton is considered to be a safe and secure town centre. The generally open and linear nature of the town centre ensure that there are few areas which are enclosed and provide opportunities for loitering and instance of crime. The centre therefore has a high standard of natural surveillance, with the number of active ground floor uses further adding to this perception of safety. This is evidenced in the available crime statistics. According to the website UKCrimeStats, 122 crimes were reported within a mile radius of Shirehampton town centre in December 2021. This compares with 115 crimes reported in the same area in December 2020 and 140 in December 2019. Furthermore, although the town centre is located along a key vehicular route, the generally slow moving nature of the traffic through the town centre ensures that the perception of pedestrian safety is reasonably strong in Shirehampton.
Environmental Quality	In general, the standard of environmental quality at Shirehampton town centre is good. By virtue of its historic nature as a separate settlement, Shirehampton town centre has a number of historic and period buildings, a number of which are listed, located within the defined boundary. These include St Mary's Church, which also has attractive grounds which lend a positive aspect to the town centre. This is also the case with the trees and planting around The Green.

	In respect of the units, many of these are relatively attractive, with modern, contemporary shop fronts. There were limited amounts of litter and street clutter observed in the centre at the time of our visit. However, the concentration of vacant units in the area of Station Road beyond the junction with Pembroke Road does negatively impact the overall standard of environmental quality in this part of the town centre. This proportion of vacant units and the negative impact they have on the town is evidenced again in the consultation for the Return to the High Street Action Plan process, which noted that 61% of respondents were either somewhat dissatisfied or very dissatisfied with the appearance of Shirehampton. This is again highlighted by the In-Street Survey, which found that the cleanliness of the town centre was the second worst rated character of the town centre.
Conclusions	Shirehampton town centre is anchored by a Co-operative foodstore on High Street, which alongside a diverse range of operators, including a retail bank, pharmacy and key community facilities (such as Shirehampton Health Centre and the JTE Hub at the Methodist Church) easily provides for the day-to-day needs of the local community. It is a key service centre for the north-western part of the authority area. The town centre is tightly bound along High Street, The Parade and Station Road and is an attractive retail centre. The historic development pattern of Shirehampton is evident in its layout, and in the number of historic and period buildings, a number of which are listed, located within the defined boundary. The proportion of vacant units, in respect of both floorspace and unit numbers, is therefore lower than the current national average. However, it should be noted that the proportion of vacant units may reduce in overall number in the near future, and as such the centre is considered to be vital and viable. Shirehampton's linear nature, as with comparable centres in the city, results in the town centre being dominated by vehicles, with the streetscape being unsuitable for this level of traffic with consequent negative impacts on the town's streetscape. Shirehampton scored relatively well on factors which focus on the offer, but poorly on evidence of local place management and promotion. However, there is a local vision, developed from the Community Plan.

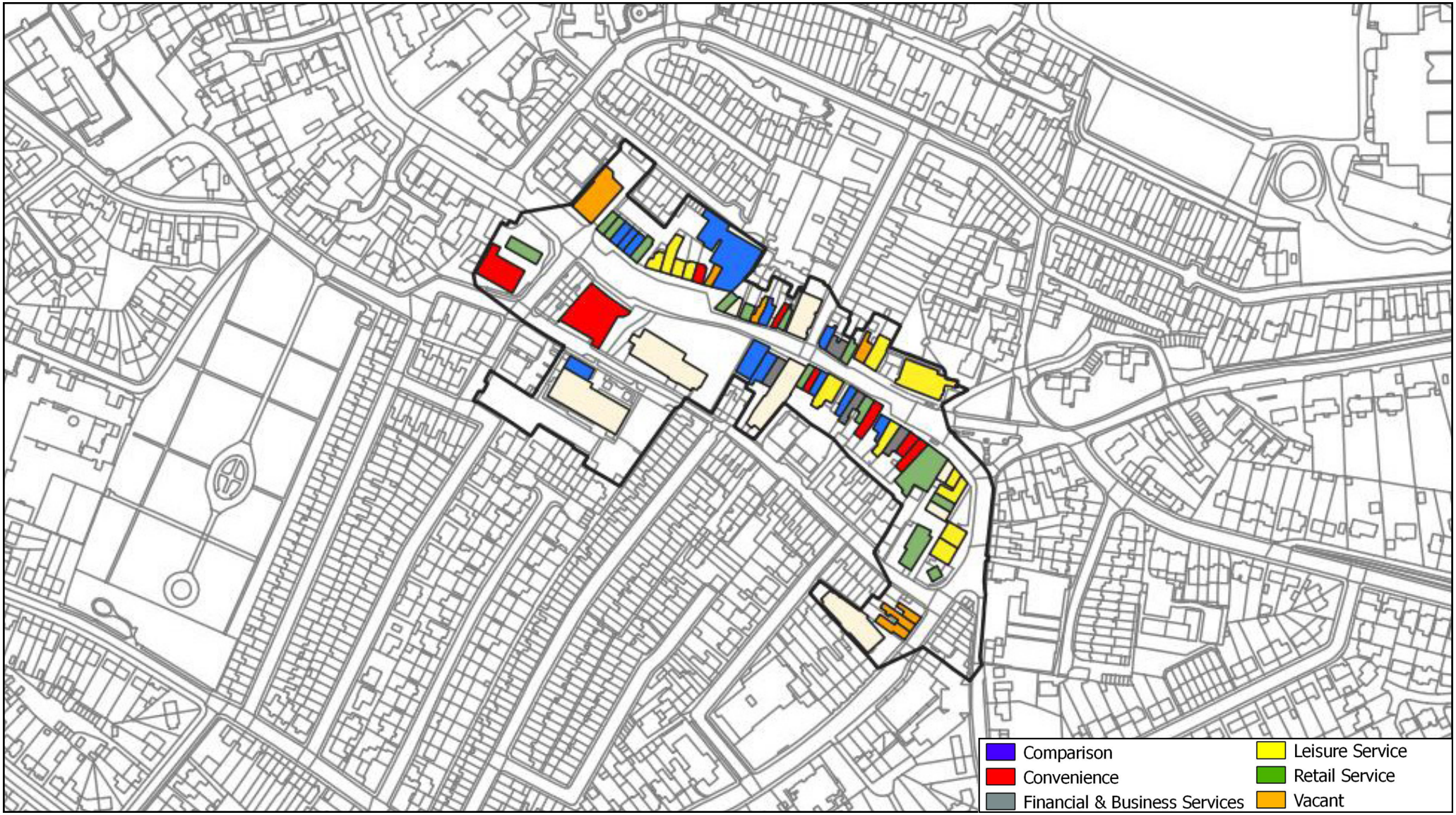

NEXUS PLANNING

Shirehampton town centre

Bristol Local Centres Study

Survey Date - February 2022

Shirehampton Town Centre

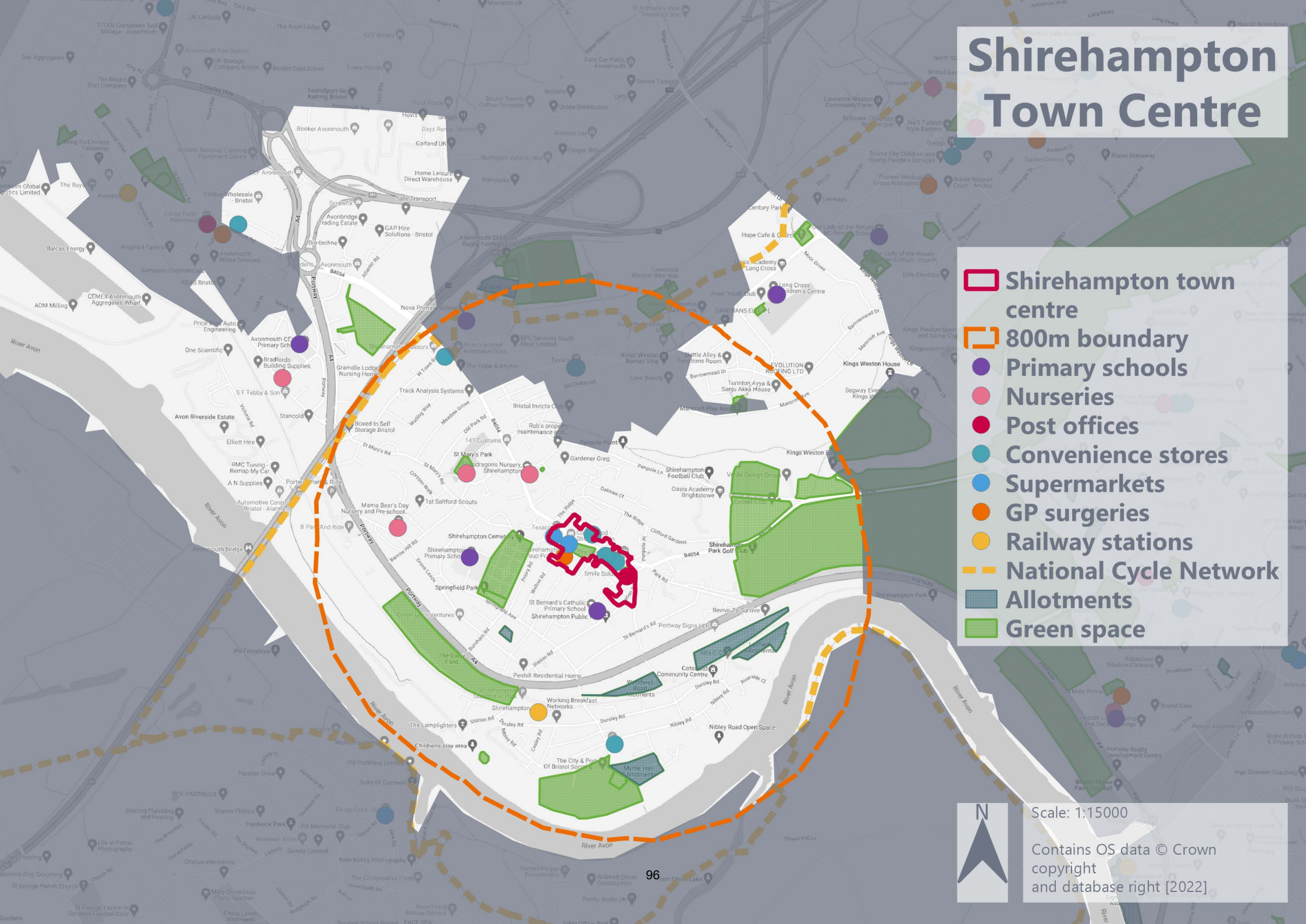

St George (Church Road) town centre

Description

St George (Church Road) town centre comprises a linear retail parade and is located relatively centrally within the authority area. The town centre is located approximately 1.3 km away from the district centre of Stapleton Road. The town centre itself is relatively low density, with retailers and small terraced residential properties located alongside one another. This development pattern is reflected in the number of smaller independent retailers that occupy the units in the centre.

Although the town centre has a Tesco Express and Aldi foodstore, St George (Church Road) is not dominated by convenience goods operators. It has a high proportion of both retail and comparison goods, which reflects the centre's role in providing for the day-to-day needs of the local and wider community.

Figure 1: St George (Church Road) is dominated by low-density units, occupied by predominantly independent retailers.

Figure 2: Church Road is an arterial route through the city and connects the town centre to the city centre. Therefore, high levels of traffic pass through the area.

Figure 3: There are a number of leisure units located around the town centre, made up of public houses and popular restaurants and cafes.

Figure 4: To the east of the centre, there are a number of vacant units that are in poor condition. This area of the centre is segregated from the rest of the centre by the busy Blackswarth Road and Chalks Road junction.

Table 1 Town Centre Floorspace Composition

GOAD Category	Floorspace at 2022 (sq.m)	Floorspace at 2022 (%)	Floorspace UK Average at 2022 (%)
Comparison	2,144	14.4%	30.4%
Convenience	4,719	31.6%	15.4%
Financial	1,022	6.8%	6.8%
Leisure	3,896	26.1%	25.7%
Retail Service	1,146	7.7%	7.2%
Vacant	1,994	13.4%	13.9%
TOTAL	**14,921**	**100%**	**100%**

Source: Composition of town centre derived from Nexus Planning Survey of February 2022; UK Average from Experian Goad Report January 2022

Table 2 Town Centre Unit Composition

GOAD Category	Units at 2022	Units at 2022 (%)	Units UK Average at 2022 (%)
Comparison	20	18.0%	27.0%
Convenience	16	14.4%	9.2%
Financial	10	9.0%	9.1%
Leisure	26	23.4%	24.7%
Retail Service	16	14.4%	15.7%
Vacant	23	20.7%	14.1%
TOTAL	**111**	**100%**	**100%**

Source: Composition of town centre derived from Nexus Planning Survey of February 2022; UK Average from Experian Goad Report January 2022

National Multiple/ Independent Operators	National multiple operators with a presence in the town centre include: Aldi, Domino's, Greggs, Ladbrokes, Lloyds Pharmacy, Tesco Express. These national multiple operators account for 5.4% of all units in the town centre.
Socio-demographic review	Socio-demographic indictors, sourced using Experian Micromarketer G3 data, for St George (Church Road) town centre have highlighted the following: • By 2040 there is forecast to be a 11.7% increase in the number of households in St George (Church Road); • The proportion of the population aged under 45 is forecast to increase at a marginally greater rate to the population aged over 45 to 2040; • St George (Church Road) has a slightly lower proportion of owner-occupied residents compared to both the wider City and England (47.5% compared to 54.8% and 64.1% respectively); • A total of 55.8% of residents travel to work by private transport, and 16.4% walk to work; and, • St George (Church Road) has a marginally greater instance of unemployment relative to the wider City and England (6.0% compared to 4.3% and 4.4% respectively).

Uses	St George (Church Road) is focused on serving the day-to-day needs of the local community. The centre is anchored by 16 convenience goods operators, which account for 14.4% of all units and 31.6% of the total stock of retail floorspace. These operators include an Aldi foodstore, a Co-operative Local convenience store, a Tesco Express convenience store and a number of independent local convenience goods operators, such as bakeries and butchers. There are 20 comparison goods operators, which account for 18.0% of all units and 14.4% of the total stock of retail floorspace. These operators include those focused on meeting the needs of the local community, such as a florist and charity shops, as well as more specialist retailers which are likely to draw custom from a wide catchment area, such as a phone repair shop, a motorcycle parts shop and a printing store. Service operators account for 46.8% of all units and 40.6% of the total stock of retail floorspace in the town centre. Leisure service operators account for 26 units, or 23.4% of all units in St George (Church Road) and 26.1% of the total stock of retail floorspace. Operators are diverse, and include public houses, cafés, restaurants and two betting offices. There are 16 retail service operators in St George (Church Road), with these mainly being hairdressers and barbers, an undertaker, an optician and a Post Office. These account for 14.4% of all units, and 7.7% of the total stock of retail floorspace. The retail service provision plays a key role in anchoring the offer of the town centre, and demonstrates the role in which St George serves in providing for the needs of the local community. The financial and business service offer in the town centre is considered to be diverse, however there are no retail banks located within the centre. This is perhaps a result of the closures in this sector in recent years. The 10 financial and business service operators account for 9.0% of units, and 6.8% of the total stock of retail floorspace, both of which are in line with current national averages.
Daytime/evening economy	St George (Church Road) town centre has a reasonable range of comparison and convenience goods operators, aimed at providing for the day-to-day needs of the local community. These operators underpin the daytime economy. This is augmented by a strong range of leisure service operators, including restaurants and public houses which open into the early evening. The town centre is therefore considered to have strong daytime and evening economies. Indeed, the results of the In-street Survey identified the town centre's nightlife as being a key element that the centre does better than other centres.

Vacancies	At the time of our visit there were 23 vacant units recorded in St George (Church Road). This equates to a vacancy rate of 20.7% of units, a figure which is above the current national average vacancy figure. Vacant units are located throughout the town centre, although there is a higher concentration at the westernmost and easternmost parts of the town centre. This means that the centre does not feel vital and viable in its entirety, due to the absence of active ground floor uses in some areas of the town centre. However, the high vacancy rate could pose as an opportunity for new entrants to the town centre and the introduction of new proposed uses.
Opportunity Sites	St George (Church Road) town centre is also located closely to a number of key opportunity sites, including Local Plan allocations BSA0909 (housing); BSA0803 (business); and BSA0802 (housing and business). Of these, BSA0802 and BSA909 have been built out, and accommodates a self-storage facility and a new residential development respectively. In terms of allocation BSA803, which currently accommodates an operating car sales business, there may be an opportunity to create a mixed use development with commercial uses at ground floor to make better use of the important street frontage, with residential uses above. This would significantly enhance this part of the town centre, linking the commercial uses along Church Road. Such uses could include community provision. There is also an opportunity to explore the reoccupation of the units in the eastern part of the town centre, which are currently underutilised but provide important frontages linking the Co-op foodstore with the remainder of the centre. Such improvements could also include enhancements to the shopfronts, and potential conversion to residential uses.
Pedestrian Flows	Located within an established residential area, pedestrian movements to and from the town centre are relatively easy. At the time of our visit, a considerable amount of pedestrian activity was observed within the town centre, particularly within the central areas of the retail parade. Activity was lower towards the western and eastern ends of the town centre. The vehicular movements associated with Church Road form a barrier to safe pedestrian movement in the town centre. Although there are controlled crossing points located throughout the town centre, safe pedestrian crossing was still observed as being challenging at the time of our visit - the junction between Chalks Road, Blackswarth Road and Church Road being a major constraint to movement between the western and eastern areas of the centre.
Accessibility	Centrally located within a residential area, St George (Church Road) is considered to have a high standard of accessibility by all means of transport. St George (Church Road) is well related to the wider road

	network throughout the city. There are a number of small surface level car parks located near to the centre which provide car parking for a charged fee. Furthermore, there is some on-street parking spaces available along sections of Church Road and there is a substantial car park provided for customers of the Aldi foodstore. As such, the centre is considered to be relatively easily accessible by private vehicles. In respect of public transport, the town centre is relatively well-served by a variety of services. Bus routes 42 citylines east, 43 citylines east, 44 citylines east, 45 citylines east, 1 and 2 citylines, 91, 92, 6, 7, 376 Mendip Explorer and X39 aque can be alighted throughout the town centre, and provide frequent access to a range of destinations throughout the city including the City Centre and Temple Meads train station. The standard of pedestrian accessibility in the town centre is generally good, however navigating the busy central route of Chuch Road can be challenging. This is particularly the case around the busy junction between Church Road, Chalk Road and Blackswarth Road. Elsewhere in the town centre there are pedestrian crossing points which increase the standard of pedestrian accessibility. The In-Street Survey identifies the convenience of the centre to respondents homes as being a key factor for satisfaction with the town centre. Accessibility by bicycle is considered to be adequate and there are a number of cycle parking facilities in the form of cycle stands located throughout the town centre.
Perception of Safety	The town centre is considered to have a relatively average perception of safety, with the public areas benefiting from a reasonable standard of natural and passive surveillance due to the low density form of the majority of the centre. That said, the strong presence of vacant units and late-night take-away units lessens the level of activity and vibrancy throughout the centre during the day. Despite this, at the time of our visit, there was little evidence of crime or anti-social behaviour. The junction that connects Church Road with Blackswarth Road and Chalks Road is busy and can be difficult to navigate by foot, as such pedestrian movements around this feature are considered to be challenging. Therefore, this key junction is considered to negatively detract from the perception of safety in the town centre and evidently impacts the movement through the centre from west to east. Indeed, the overall perception of safety was raised in the online focus group held by the Council in October 2021 as part of the Return to the High Street Action Plan process. This reflects that ensuring a greater perception of safety should be a key priority for the centre. According to the website UKCrimeStats, 562 crimes were reported within a mile radius of St George (Church Road) town centre in April 2022. This

	compares with 588 crimes reported in the same area in April 2021 and 614 in December 2020.
Environmental Quality	St George (Church Road) is considered to be a relatively attractive and pleasant centre with a reasonable standard of environmental quality, partially by virtue of its terraced, largely low density urban form. However, the high level of vacant units negatively impacts the centre's overall vitality and vibrancy. Despite this, the public areas are generally well-maintained and functional, albeit there was some evidence of litter or graffiti noticed at the time of our visit. Although the centre is located around Church Road (and as such the overall appearance and environmental quality is negative impacted by the number of vehicular movements), at the time of our visit it is clear that efforts have been made to ensure that the environmental quality of the centre isn't too negatively affected by this. Street trees were located throughout the centre, and a number of the retail units are well-maintained and have attractive frontages, which adds interest and gives a unique character to the town centre.
Conclusions	St George (Church Road) town centre itself is considered to be a relatively attractive, low density retail centre. Unlike more traditional 'high-street' centres, which have a larger proportion of comparison goods operators, St George (Church Road) has a very strong convenience offer, of which serves the needs of the local and wider communities in the area. Crime was monitored to be generally low and the appearance of the centre is considered to be adequate. However, the traffic dominance was considered to be a concern, impacting upon the experience of visitors and the centre's overall walkability. Although the leisure offer is generally considered to be good, as noted above, the number of take-aways in the town centre is considered to represent a challenge to the daytime economy, with higher levels of businesses supporting the evening economy in some parts of the town centre. Despite having a vacancy rate that is higher than the national average at present, this does not impact too negatively on the overall levels of activity and vibrancy in the area and provides an opportunity for new businesses to move into the area. As such, St George (Church Road) is considered to be a vital and viable town centre. Encouraging the currently vacant units to be occupied by comparison retailers would enhance the overall retail offering of the centre and attract visitors from a wider catchment area.

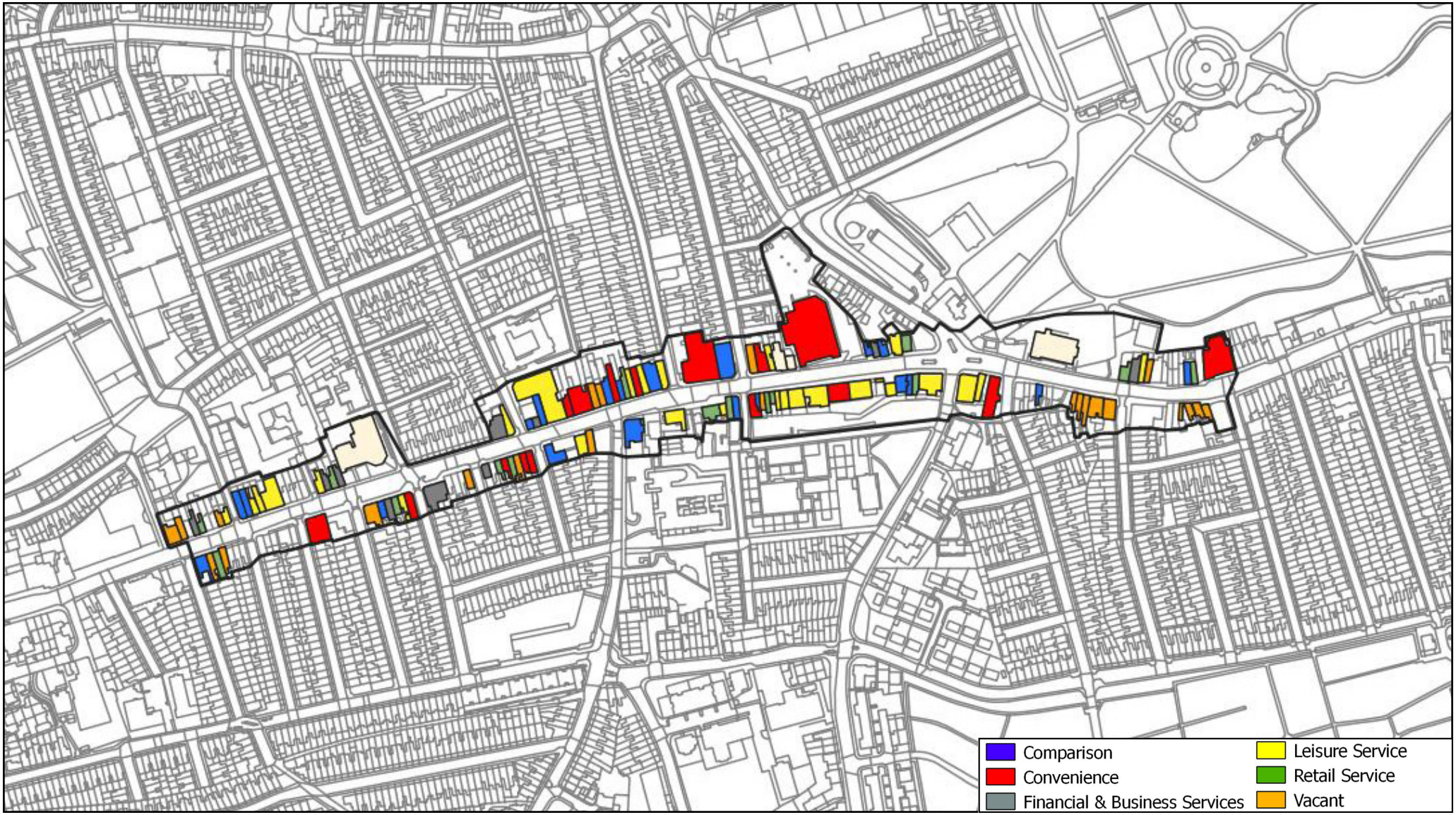

NEXUS PLANNING

St George (Church Road) town centre

Bristol Local Centres Study

Survey Date - February 2022

St George Town Centre

- St George town centre
- 800m boundary
- Primary schools
- Nurseries
- Post offices
- Convenience stores
- Supermarkets
- GP surgeries
- Railway stations
- National Cycle Network
- Allotments
- Green space

N

Scale: 1:16000

Contains OS data © Crown copyright
and database right [2022]

Stapleton Road district centre

Description

Stapleton Road is centred around a main thoroughfare, which extends through Easton to Lawrence Hill. The district centre has a long, linear urban grain and is generally low density in nature. The centre is considered to be a relatively attractive retail centre, although there are also a number of buildings and shopfronts that are not well maintained at present. The strong development pattern and scale of the centre lends itself to having a range of independent operators within Stapleton Road.

Unlike the majority of other district centres in Bristol, Stapleton Road is not dominated by national multiples. It has a highly independent retail offer more similar to a traditional 'high-street'. There is a large proportion of convenience goods operators within district centre, both in terms of units and floorspace, with a distinctly lower proportion of comparison goods operators.

Figure 1: Stapleton Road is a main thoroughfare, dominated by motor vehicles, however there are a number of pedestrian crossings located within the centre.

Figure 2: Stapleton Road is dominated by independent retailers, with a comparatively low presence of national multiples in comparison to other district centres within the authority area.

Figure 3: The retail units along Stapleton Road are tightly bound to the road carriageway, with a relatively small footway provided for pedestrians. The presence of on-street parking impacts the environmental quality of the centre.

Figure 4: Stapleton Road Train Station is located to the north of the district centre. There is a large area of 'dead space' near to the station, dominated by the railway line bridge and a road underpass.

Table 1 District Centre Floorspace Composition

GOAD Category	Floorspace at 2022 (sq.m)	Floorspace at 2022 (%)	Floorspace UK Average at 2022 (%)
Comparison	3,890	15.9%	30.4%
Convenience	4,910	20.1%	15.4%
Financial	1,650	6.8%	6.8%
Leisure	8,890	36.4%	25.7%
Retail Service	2,000	8.2%	7.2%
Vacant	3,070	12.6%	13.9%
TOTAL	**24,410**	**100%**	**100%**

Source: Composition of district centre derived from Nexus Planning Survey of February 2022; UK Average from Experian Goad Report January 2022

Table 2 District Centre Unit Composition

GOAD Category	Units at 2022	Units at 2022 (%)	Units UK Average at 2022 (%)
Comparison	22	13.2%	27.0%
Convenience	38	22.8%	9.2%
Financial	14	8.4%	9.1%
Leisure	46	27.5%	24.7%
Retail Service	19	11.4%	15.7%
Vacant	28	16.8%	14.1%
TOTAL	**167**	**100%**	**100%**

Source: Composition of district centre derived from Nexus Planning Survey of February 2022; UK Average from Experian Goad Report January 2022

National Multiple/ Independent Operators

National multiple operators with a presence in the district centre include: Ladbrokes, Pepe's Piri Piri, Post Office, William Hill.

These national multiple operators account for 2.4% of all units in the district centre. Stapleton Road district centre is therefore dominated by independent operators.

Socio-demographic review

Socio-demographic indictors, sourced using Experian Micromarketer G3 data, for Stapleton Road district centre have highlighted the following:

- By 2040 there is forecast to be a 18.0% increase in the number of households in Stapleton Road;
- The proportion of the population aged under 45 is forecast to increase at a greater rate to the population aged over 45 to 2040;
- In respect of housing tenure, Stapleton Road has almost equal proportion of owner-occupied, social rented and private rented properties. The proportion of owner-occupied properties is lower than that in both the wider City and England. Conversely, the proportion of social rented and private rented properties is greater;
- A total of 40.6% of residents travel to work by private transport, and 27.2% walk to work; and,
- Stapleton Road has a marginally greater instance of unemployment relative to the wider City and England (7.5% compared to 4.3% and 4.4% respectively).

Uses	Stapleton Road is focused on serving and providing for the day-to-day needs of the local community. The centre is anchored by 38 convenience goods operators, which account for 22.8% of all units and 20.1% of the total stock of retail floorspace. This is far above the national average, particularly given that there are no national multiple convenience goods operators within the district centre. Instead, this figure is made up of a number of diverse international supermarkets and smaller convenience stores. This is in part due to the historical form of development and location of the centre within a wider residential area, as the centre lacks large, modern purpose built convenience stores. There are 22 comparison goods operators, which account for 13.2% of all units and 15.9% of the total stock of retail floorspace. These operators include those focused on meeting the needs of the local community, such as a florist and charity shops, as well as more specialist retailers which are likely to draw custom from a wide catchment area, such as a flooring store, a haberdashery and a paint store. Service operators account for 47.3% of all units and 51.4% of the total stock of retail floorspace in the district centre. Leisure service operators account for 46 units, or 27.5% of all units in Stapleton Road and 36.4% of the total stock of retail floorspace, both of which are above the national average. Operators are diverse and include a number of take-aways, public houses, cafés and restaurants. There are 19 retail service operators in Stapleton Road, with these mainly being hairdressers and barbers, undertakers, an optician and a Post Office. These account for 11.4% of all units, and 8.2% of the total stock of retail floorspace. The retail service provision provides for the needs of the local community. The financial and business service offer in the district centre is considered to be on par with the average national figures, however it is noted that there are no retail banks located within Stapleton Road district centre. This provision is particularly notable for a district centre, given its relative size, and is perhaps reflective of high street closures in this sector in recent years. The 14 financial and business service operators account for 8.4% of units, and 6.8% of the total stock of retail floorspace. The financial and business service operators include solicitors, estate agents and business services.
Daytime/evening economy	Anchored by a strong range of leisure service operators, Stapleton Road has a strong evening economy offer focused around restaurants, cafés and bars. These operators are open throughout most the day, and alongside a wider offer which includes comparison goods and retail service providers, Stapleton Road district centre is considered to have a strong daytime and

	evening economy. However, this economy is clearly focused around food and drink operators.
Vacancies	At the time of our visit there were 28 vacant units recorded in Stapleton Road. This equates to a vacancy rate of 16.8% of units, a figure which is above the current national average vacancy figure. Vacant units are located throughout the district centre, although there is a higher concentration of vacancies to the north of Stapleton Road. This results in lower levels of activity in this part of the centre and it is consequently less vibrant, impacting the overall impression of the centre.
Opportunity Sites	As with other centres in Bristol, Stapleton Road district centre is relatively tightly bound by surrounding residential development. Accordingly, the current iteration of the Local Plan allocates no sites in the immediate vicinity of the district centre (there are several on the other side of the M32). However, under the revised Local Plan, BDA2301 is allocated for potential residential-led mixed uses with flexible workspace. We also note that planning permission reference 19/02314/F, which was granted in August 2019, provides for the change of use of a ground floor office space to mixed retail uses. However, this site was occupied at the time of our visit and no longer represents a possible opportunity site.
Pedestrian Flows	Although the centre is located within an established residential area, due to the presence of a series of major routes near to the centre, pedestrian movements to and from the district centre are impacted, and at the time of our visit, a relatively low amount of pedestrian activity was observed throughout the district centre. Most pedestrian activity was concentrated around the southernmost part of the centre, with lower levels of activity towards the northern end of the district centre. As part of the consultation for the Return to the High Street Action Plan process, 58% of operators who took part reported a decrease in footfall over the 12 months of October 2021. The number of roads, and vehicle movements associated with these, forms a significant barrier to safe pedestrian movement in the district centre. Although there are controlled crossing points located throughout the district centre, safe pedestrian crossing was still observed as being challenging at the time of our visit.
Accessibility	Situated within the Easton residential area, Stapleton Road is considered to have a relative standard of accessibility by all means of transport. Stapleton Road is well related to the wider road network throughout the city, namely the A420, which bisects the district centre. There are no surface level car parks located in the district centre. Instead, there are a number of on-street car parking spaces along Stapleton Road which create a more cluttered public realm and reduce pedestrian safety in the centre. As such, the centre is considered to be relatively easily accessible by private vehicles.

	In respect of public transport, the district centre is well-served by a variety of services. Bus routes 5 citylines, 24 citylines, 48, 48A and 49 can be alighted throughout the district centre, and provide frequent access to a range of destinations throughout the city including Cabot Circus, Cribbs Causeway as well as Temple Meads train station. Stapleton Road train station is located to the north of the district centre. This provides frequent services to Severn Beach, Bristol Temple Meads, Weston-super-Mare and Filton Abbey Wood. The standard of pedestrian accessibility in the district centre is generally good, however navigating the busy road that moves through the centre can be challenging for pedestrians. This is particularly the case around Stapleton Road train station, which is bound by fairly narrow pedestrian footpaths. Although there are pedestrian crossing points located throughout the centre, which increase the standard of pedestrian accessibility, these could be increased. Accessibility by bicycle is considered to be fairly poor due to the busyness of the roads and the lack of cycle lanes and cycle parking facilities in the district centre.
Perception of Safety	The district centre is considered to have a relatively standard perception of safety. Although the public areas hypothetically benefit from a reasonable standard of natural and passive surveillance due to the urban form of the centre, the high presence of late night take-away leisure units means that there is a lower level of daytime activity and vibrancy. The higher proportion of vacant units to the north of the district centre, and consequently the less well-maintained units, also impacts this sense of safety and security. At the time of our visit, there was some evidence of crime and anti-social behaviour, and the higher proportion of vacant units negatively impacts the perception of safety throughout the centre. The busy road that runs through the centre is located relatively close to the pedestrian footpaths and pedestrian movements around this feature are considered to be challenging. As such, the proximity and size of these footpaths to this key route are considered to negatively detract from the perception of safety in the district centre. To this end, consideration could be given to making sections of this route bus-only, as a means of easing this problem. According to the website UKCrimeStats, 562 crimes were reported within a mile radius of Stapleton Road district centre in April 2022. This compares with 588 crimes reported in the same area in April 2021 and 614 in April 2020.
Environmental Quality	Stapleton Road is considered to be an averagely attractive and pleasant centre with a reasonable standard of environmental quality, partially by virtue of the historic terraced urban grain and architecture. However, the

	high level of vacant units strongly impacts the centre's overall vitality and vibrancy. The public areas range from being well-maintained and functional, to tired and run-down, with a relatively high presence of litter and graffiti noticed in areas of the centre at the time of our visit. The In-Street Survey noted that respondents rated the cleanliness of the centre as a key factor that they disliked about the district centre. The centre is located around a key road and as such, the overall appearance and environmental quality is negatively impacted by the number of vehicular movements. However, at the time of our visit it was clear that efforts have been made to ensure the environmental quality of the centre was of an adequate standard. There are a number of trees located throughout the centre, though these are fairly sporadic. Despite there being a number of attractive retail units, the number of the retail units that are not well-maintained and have tired frontages, takes away from the interest of the district centre.
Conclusions	Stapleton Road district centre itself is considered to be a long, linear and relatively attractive retail centre. Although the district centre does not have a national multiple convenience offer, unlike a number of other district centres within the authority area, the convenience offer in the centre remains high, with a strong presence of independent and diverse supermarkets and convenience shops. The centre provides for both the daytime and evening economy, this being reflective of the centre's role in providing for both the daytime and evening economy. However, a diversification of comparison operators in Stapleton Road would ensure that the district centre can serve the needs of a wider catchment and become more of a retail destination for the wider community. As such, despite the centre's higher than national average vacancy figures, it is considered to be a vital and viable district centre. There was some loitering observed at the time of the site visit, with crime statistics in the area being relatively high. This environment is enhanced by a high level of vehicular movements through the centre, and the appearance of the centre being negative in places. The traffic dominance was considered to be a key concern, impacting upon the experience of visitors and the centre's overall walkability, as observed on the day of our visit. Although the range of the retail offer in the centre is generally considered to be good, as noted above, the number of evening take away leisure units in the district centre is considered to represent a challenge, with a lower level of activity encouraged to support the daytime economy.

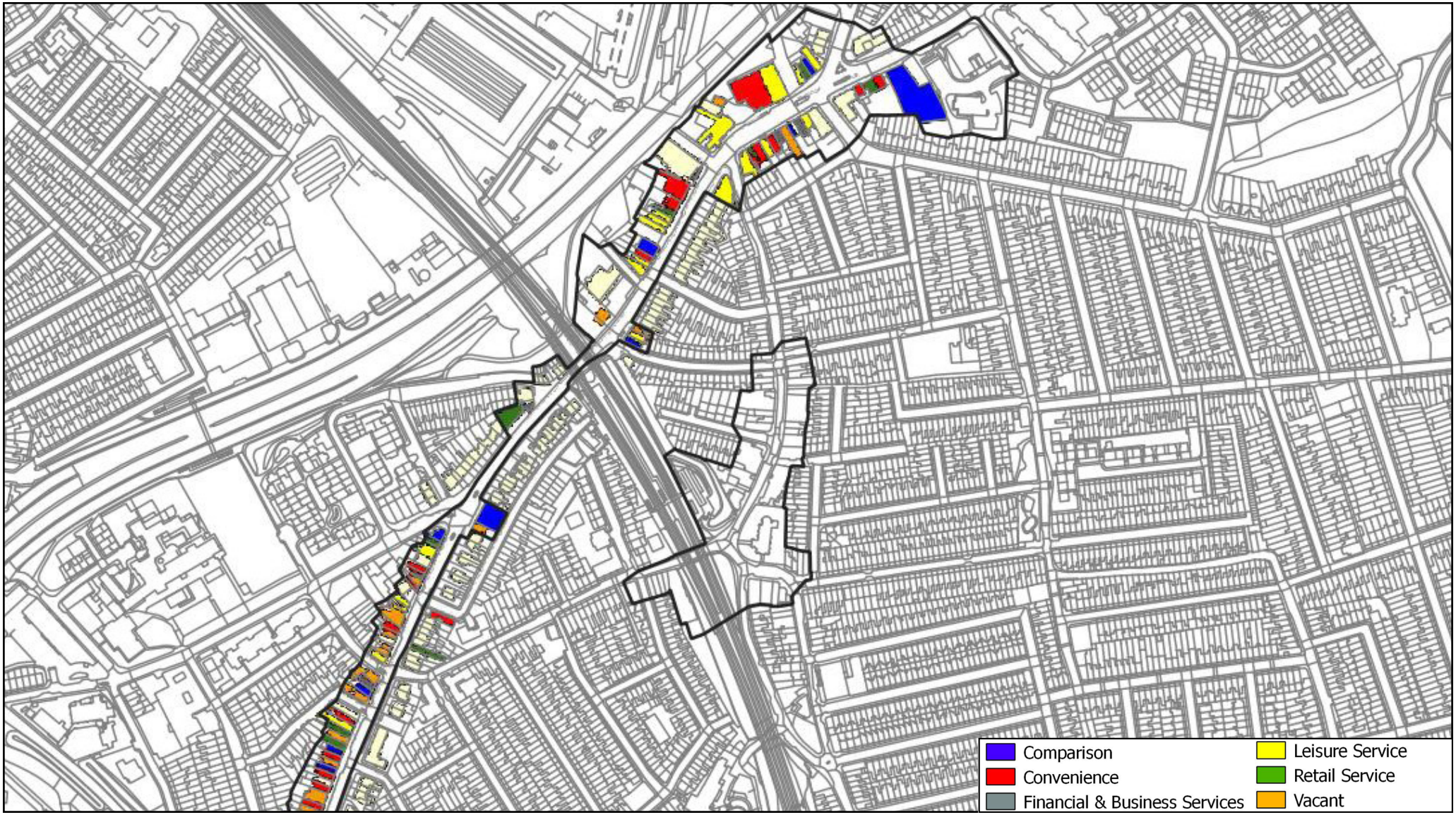

NEXUS PLANNING

Stapleton Road district centre - north

Bristol Local Centres Study

Survey Date - February 2022

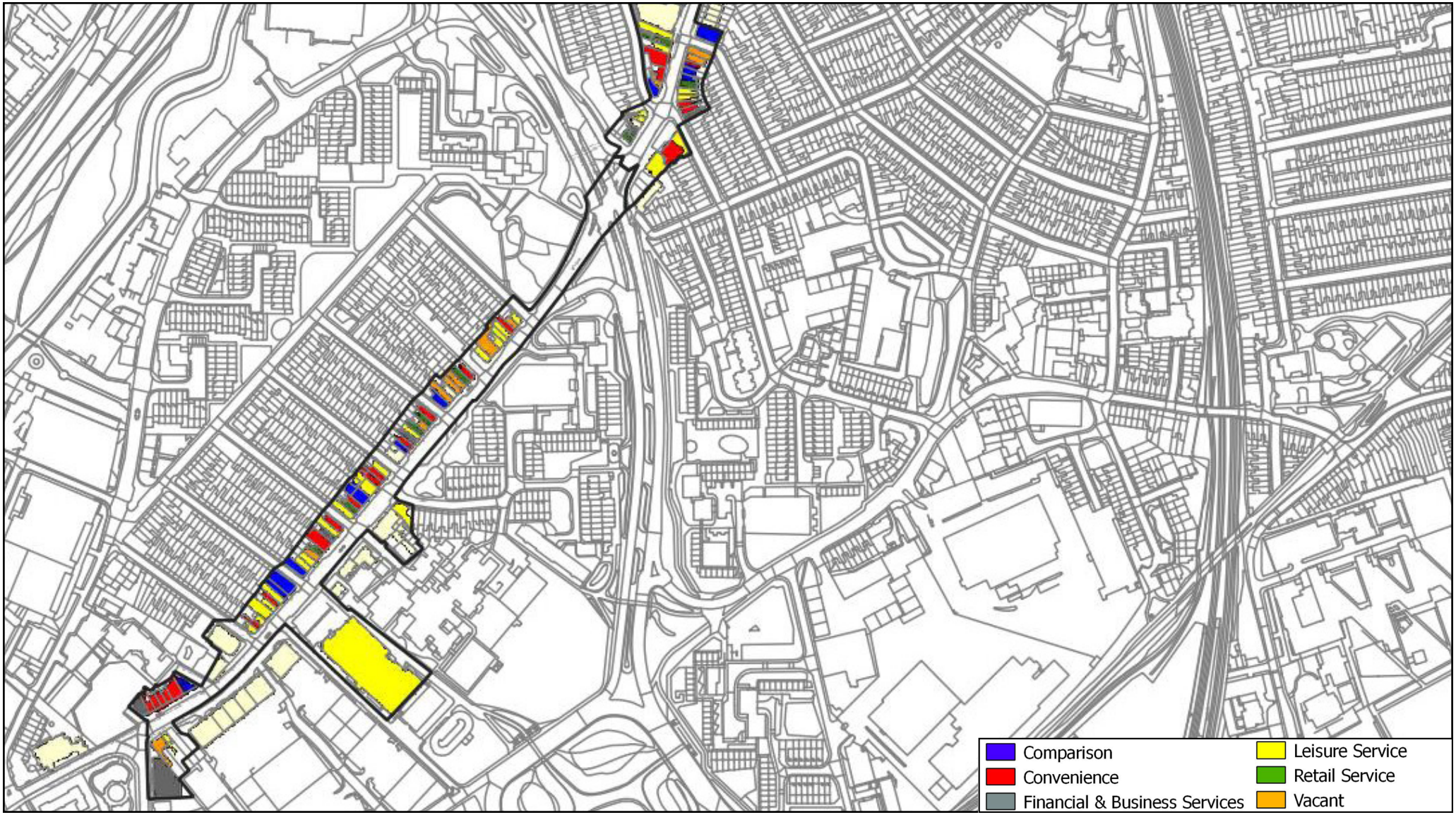

NEXUS PLANNING

Stapleton Road district centre - south

Bristol Local Centres Study

Survey Date - February 2022

Stapleton Road District Centre

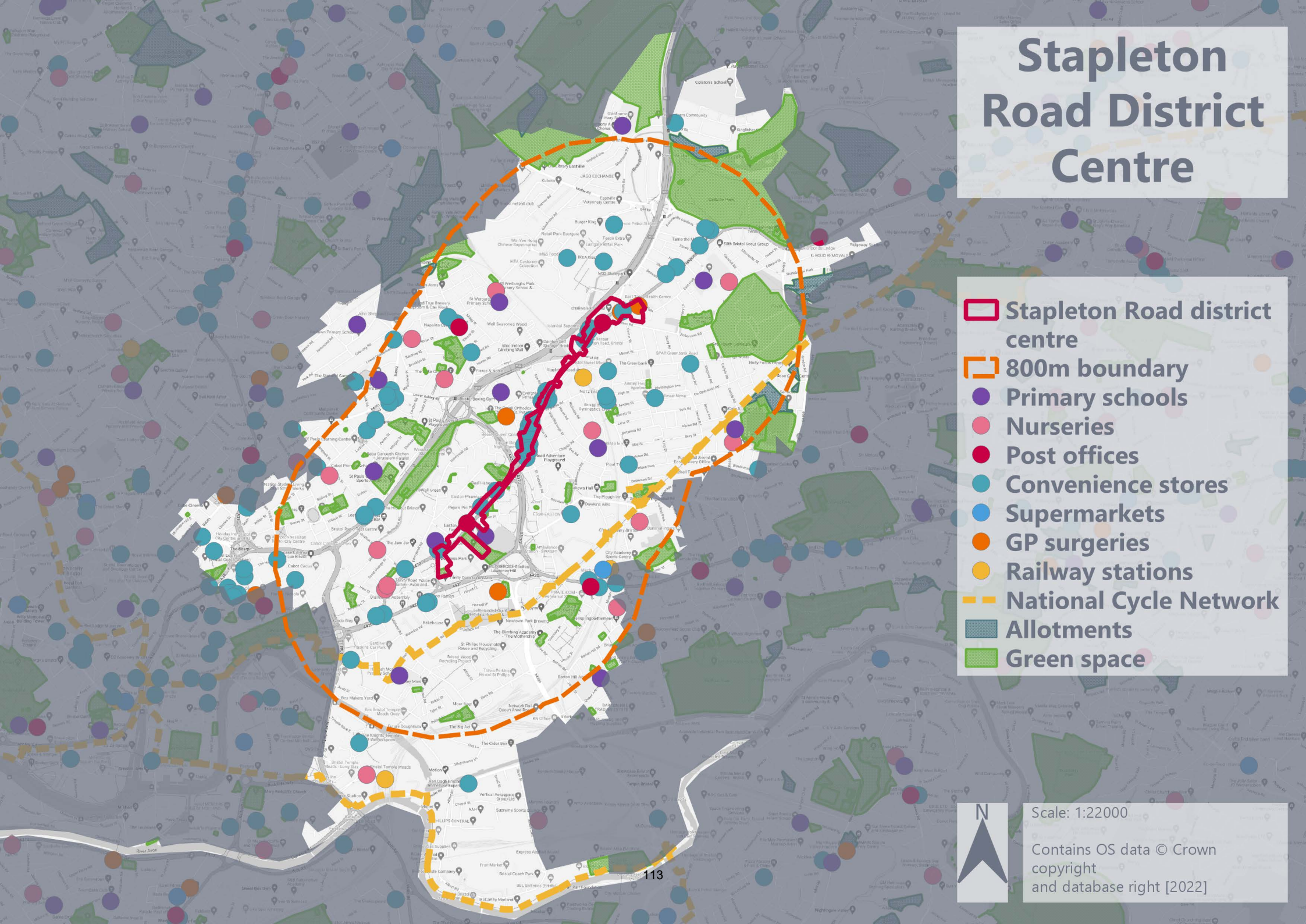

Symes (Hartcliffe) district centre

Description

Symes (Hartcliffe) district centre comprises a relatively small area in the south of the city. Given its size, the district centre does provide a strong convenience, offering. The majority of trips to the centre are related to the large Morrisons superstore, which anchors and dominates the district centre.

A Morrisons petrol station is located to the north of the centre, a small retail parade is located to the east and a mixed use area to the south. A large proportion of the centre is given over to car parking areas due to the nature of the out-of-town district centre and its location adjacent to the arterial route of Hareclive Road.

The centre is situated in a predominantly residential area, though it was observed that the majority of visitors frequenting the centre travel to the area by car. A number of the units are outdated and of low aesthetic quality.

Figure 1: The district centre is anchored by the large Morrisons superstore, this attracts the majority of visitors to the centre.

Figure 2: As shown above, comparison, convenience and leisure occupiers are present in the centre. A community centre is also present within the centre, including Hartcliffe Library.

Figure 3: An Iceland convenience store is located opposite the Morrisons superstore. Although this is substantially less popular than Morrisons, it still attracts visitors to the district centre.

Figure 4: To the south of the site, there is some low density development, including a derelict church. This area does not have much active frontage and thus there is a low level of activity.

Table 1 District Centre Floorspace Composition

GOAD Category	Floorspace at 2022 (sq.m)	Floorspace at 2022 (%)	Floorspace UK Average at 2022 (%)
Comparison	158	1.7%	30.4%
Convenience	7,709	84.4%	15.4%
Financial	0	0.0%	6.8%
Leisure	644	7.1%	25.7%
Retail Service	466	5.1%	7.2%
Vacant	157	1.7%	13.9%
TOTAL	**9,134**	**100%**	**100%**

Source: Composition of district centre derived from Nexus Planning Survey of February 2022; UK Average from Experian Goad Report January 2022

Table 2 District Centre Unit Composition

GOAD Category	Units at 2022	Units at 2022 (%)	Units UK Average at 2022 (%)
Comparison	1	11.1%	27.0%
Convenience	4	44.4%	9.2%
Financial	0	0.0%	9.1%
Leisure	2	22.2%	24.7%
Retail Service	1	11.1%	15.7%
Vacant	1	11.1%	14.1%
TOTAL	**9**	**100%**	**100%**

Source: Composition of district centre derived from Nexus Planning Survey of February 2022; UK Average from Experian Goad Report January 2022

National Multiple/ Independent Operators	National multiple operators with a presence in the district centre include: Boots Pharmacy, Greggs, Iceland, Ladbrokes, Morrisons, Morrisons PFS. These national multiple operators account for 66.7% of all units in the district centre.
Socio-demographic review	Socio-demographic indictors, sourced using Experian Micromarketer G3 data, for Symes (Hartcliffe) district centre have highlighted the following: • By 2040 there is forecast to be a 22.6% increase in the number of households in Symes (Hartcliffe); • The proportion of the population aged under 45 is forecast to increase at a greater rate to the population aged over 45 to 2040; • Symes (Hartcliffe) has a higher proportion of social rented housing tenure compared to both the wider City and England (56.8% compared to 20.3% and 17.7% respectively); • A total of 66.3% of residents travel to work by private transport, and 15.0% travel to work by public transport; and, • Symes (Hartcliffe) has a greater instance of unemployment relative to the wider City and England (8.3% compared to 4.3% and 4.4% respectively).
Uses	Symes (Hartcliffe) is not a distinctly diverse district centre, as reflected by the restricted range of operators in the centre. However, the centre is anchored by a strong convenience offer, and the In-Street Survey

	highlighted that the overwhelming majority of respondents were visiting the district centre to visit the shops. There is a single comparison goods operator (namely a Boots chemist) in the district centre, which accounts for 11.1% of all units in Symes (Hartcliffe), and 1.7% of the total stock of retail floorspace. The range of convenience goods operators is high given the size of Symes (Hartcliffe) in comparison to other district centres in the authority area. The four convenience operators in Symes (Hartcliffe) are considered to be capable of providing for the day-to-day needs of the local community. Convenience operators account for 44.4% of all units in the district centre, and 84.4% of the total stock of retail floorspace. These are anchored by a large Morrisons supermarket and an Iceland foodstore. Services operators, which include leisure, retail and financial and business operators, account for 22.2% of all units, and 7.1% of overall floorspace in the district centre – this is comprised of leisure and retail service operators, with no financial and business service operators located in the centre. There are only two leisure operators in Symes (Hartcliffe) and these account for 22.2% of all units in the district centre, and 7.1% of the total stock of retail floorspace – this comprises a Ladbrokes betting office and a public house. The single retail service operator in the district centre is a Morrisons petrol filling station.
Daytime/evening economy	Symes (Hartcliffe) district centre is focused around a large Morrisons supermarket, alongside adjacent convenience and comparison operators. Although there is an adjacent public house, The Hartcliffe Inn, the centre has a relatively limited evening economy. However, the nature of the daytime and evening economy at the district centre is reflective of the nature of the centre's offer, i.e. that it is anchored by a large convenience superstore.
Vacancies	The vacancy rate in respect of both units and floorspace is lower than the current national average, at 11.1% and 1.7% respectively, however this is most likely by virtue of the centre's size. The vacant unit recorded in our survey is located on the eastern side of the district centre boundary. The vacancy rate at Symes (Hartcliffe) district centre does not represent cause for concern at this time.
Opportunity Sites	Symes (Hartcliffe) district centre also sits in close proximity to two key development sites allocated for housing under the current Local Plan, BSA1301 and BSA1307, for housing and business and housing respectively. Of these, BSA1301 is currently being built out under planning permission reference 19/02242/M for 350 units. In this context, securing occupation of vacant units and the ongoing vitality of the district centre is an opportunity through the development of this allocated site.

Pedestrian Flows	At the time of our visit, an average amount of pedestrian activity was observed throughout all areas of the district centre. Activity was generally strongest around the Morrisons foodstore, with little activity towards the west of the district centre. The low number of trips between these two locations suggests that these areas perform different roles in practice, with the western area of the centre (around Morrisons) more focused on providing for day-to-day needs and the southern area on community and educational facilities, with presence of Hartcliffe Library. Due to the low level of leisure providers in the district centre, the evening economy is not well supported and there is consequently likely to be a low level of pedestrian activity in the evening. A large proportion of the site is made up of surface car parking. Although there are speed restrictions and some pedestrian crossings provided within the centre, due to the volume of passing traffic through the district centre, the overall ease of pedestrian movement is impinged upon.
Accessibility	Symes (Hartcliffe) is considered to have a high standard of accessibility by car, but is limited for pedestrians and cyclists. This is in part due to the nature of the district centre as a drive-in destination, and as a result of Symes's location next to the arterial route of Hareclive Road. Symes (Hartcliffe) district centre is not very well-served by public transport, perhaps due to the size and location of the centre. That said, the 76 bus service provides connections to locations across the city, such as Cabot Circus and Temple Meads, and runs every 15 minutes from the centre. Although there are a number of controlled pedestrian crossing points within the surface car parking areas in the district centre, pedestrian accessibility is not considered to be of a particularly high standard, due to the volume of traffic movements through the district centre, of which reduces the overall standard of pedestrian accessibility.
Perception of Safety	Although the district centre is relatively small in size, different areas of Symes (Hartcliffe) perpetuated different feelings of safety and security. Around the small retail parade, located along the eastern boundary of the centre, there was generally a steady flow of pedestrian activity of which contributes towards the passive surveillance of the area. However, there was almost no pedestrian activity around the area of the Church of St Andrew and the Hartcliffe Inn to the south west of the site. The low levels of street activity and lack of café culture and attractive shopfront displays also contribute towards the lower levels of natural and passive surveillance in the centre.

	That said, there is a general feeling of openness within the majority of the district centre due to the layout of development, which allows for a relatively high standard of natural and passive surveillance. According to the website UKCrimeStats, 359 crimes were reported within a mile radius of Symes (Hartcliffe) district centre in April 2022. This compares with 343 crimes reported in the same area in April 2021 and 349 in April 2020.
Environmental Quality	The volume of traffic moving within the centre due to the expanse of car parking, is the greatest single factor affecting the centre's environmental quality, with little evident investment seemingly made in order to improve the standard of the public realm in the centre. Notwithstanding this, the majority of shopfronts have been adequately maintained and in addition to this, little litter was observed and a number of trees have been planted around the surface car parks. As such, it is considered that Symes (Hartcliffe) has an adequate standard of environmental quality.
Conclusion	Symes (Hartcliffe) is a small district centre, and this is reflected by the limited retail offer in the centre. However, the convenience offer for a district centre of this size is substantial and is able to provide for needs of the local and wider community within the south of Bristol. Symes (Hartcliffe) is relatively well-related to surrounding residential areas, and it is also evident that some attention has been paid to the appearance of particular units and the public realm within the district centre. By virtue of this, and the lower than national average vacancy rates, Symes (Hartcliffe) is considered to be vital and viable district centre. Due to the centre currently being dominated by convenience floorspace, encouraging a more diverse retail offering into the centre would encourage more trips to Symes. Encouraging more daytime activity through an increased number of leisure facilities, such as cafes, would increase the levels of activity in the area and enhance the overall public realm.

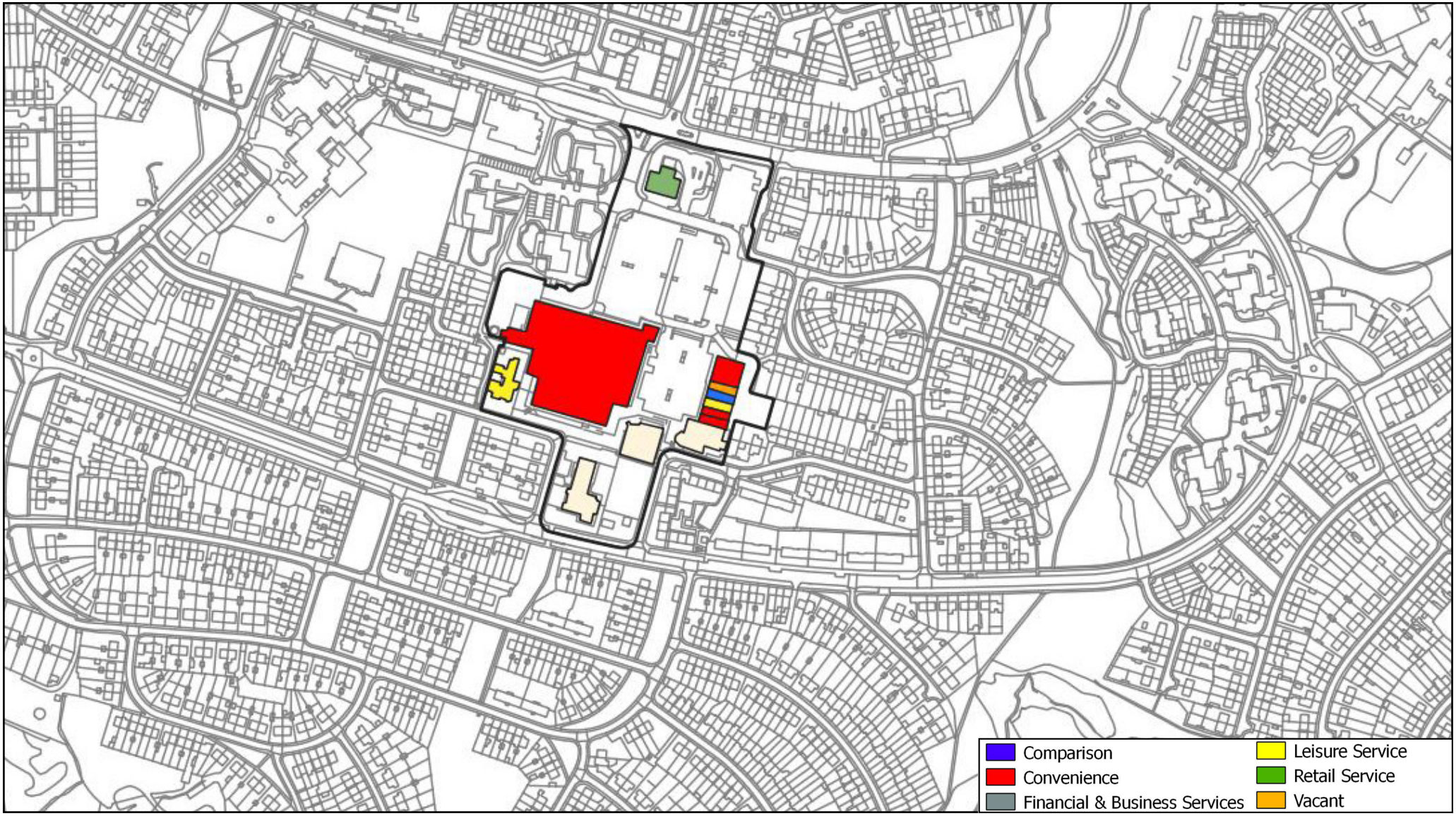

NEXUS PLANNING

Symes - Hartcliffe district centre

Bristol Local Centres Study

Survey Date - February 2022

Symes District Centre

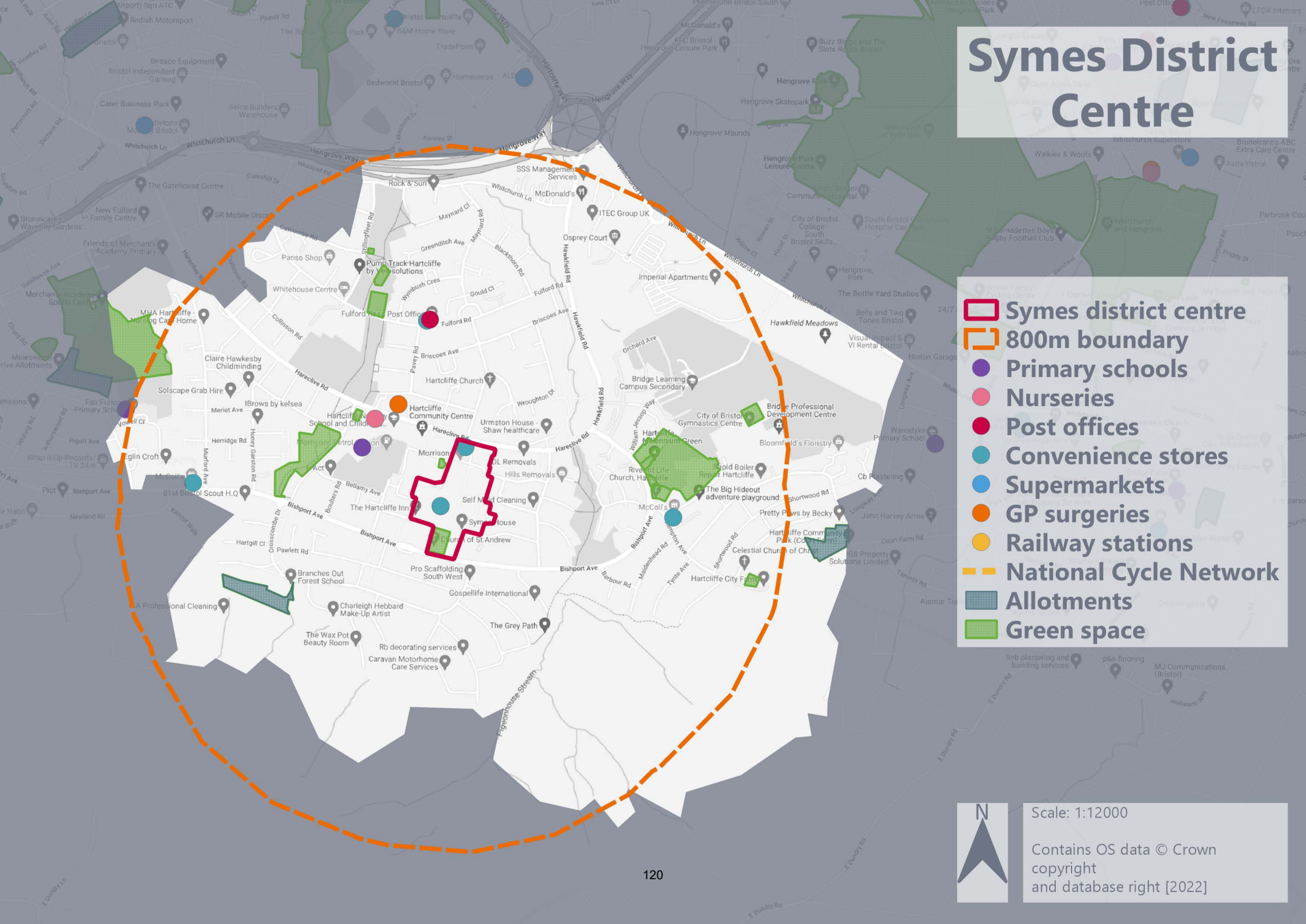

Two Mile Hill (part of Kingswood) town centre

Description

Located on the eastern edge of the Bristol authority area, Two Mile Hill (part of Kingswood) town centre is functionally part of the Kingswood centre in South Gloucestershire. The Blackhorse Road junction marks the boundary between the two authority areas, and a number of trips to these two locations were observed at the time of our visit. The centre is tightly located along the Two Mile Hill Road corridor, and as such the number of passing vehicles through the centre does influence the overall character and appearance of it.

Two Mile Hill (part of Kingswood) town centre itself is anchored by a diverse range of leisure, financial and business and retail service operators, which alongside a fairly strong range of convenience goods operators ensure that the town centre has a provision typical for a centre of this size and position in the retail hierarchy. The range of operators is considered sufficient to provide for the day-to-day needs of the local community.

Figure 1: The majority of units have a relatively tired appearance when compared to other town centres in the city.

Figure 2: Two Mile Hill (part of Kingswood) town centre has a strong range of convenience goods and service operators, typical for a centre of this nature.

Figure 3: The junction of Two Mile Hill Road and Blackhorse Road forms the boundary between the Bristol and South Gloucestershire authority areas.

Figure 4: The presence of vacant units negatively impacts the overall impression of vibrancy in the town centre.

Table 1 Town Centre Floorspace Composition

GOAD Category	Floorspace at 2022 (sq.m)	Floorspace at 2022 (%)	Floorspace UK Average at 2022 (%)
Comparison	1,007	20.9%	30.4%
Convenience	498	10.3%	15.4%
Financial	770	16.0%	6.8%
Leisure	1,423	29.5%	25.7%
Retail Service	768	15.9%	7.2%
Vacant	354	7.3%	13.9%
TOTAL	**4,820**	**100%**	**100**

Source: Composition of town centre derived from Nexus Planning Survey of February 2022; UK Average from Experian Goad Report January 2022

Table 2 Town Centre Unit Composition

GOAD Category	Units at 2022	Units at 2022 (%)	Units UK Average at 2022 (%)
Comparison	6	12.5%	27.0%
Convenience	5	10.4%	9.2%
Financial	9	18.8%	9.1%
Leisure	13	27.1%	24.7%
Retail Service	10	20.8%	15.7%
Vacant	5	10.4%	14.1%
TOTAL	**48**	**100%**	**100%**

Source: Composition of town centre derived from Nexus Planning Survey of February 2022; UK Average from Experian Goad Report January 2022

National Multiple/ Independent Operators	National multiple operators with a presence in the town centre include: Food Plus, Pizza Hut, William Hill. These national multiple operators account for 6.3% of all units in the town centre.
Socio-demographic review	Socio-demographic indictors, sourced using Experian Micromarketer G3 data, for Two Mile Hill (part of Kingswood) town centre have highlighted the following: • By 2040 there is forecast to be a 14.3% increase in the number of households in Two Mile Hill (part of Kingswood); • The proportion of the population aged under 45 is forecast to increase at a greater rate to the population aged over 45 to 2040; • Two Mile Hill (part of Kingswood) has a higher proportion of owner-occupied properties compared to the wider City (64.2% compared to 54.8%). The proportion in Two Mile Hill (part of Kingswood) is largely similar to the current national figure of 64.1%; • A total of 72.5% of residents travel to work by private transport, and 10.1% travel to work on foot; and, • Two Mile Hill (part of Kingswood) has a broadly similar instance of unemployment relative to the wider City and England (4.1% compared to 4.3% and 4.4% respectively).
Uses	At the time of our visit, in terms of both numbers of units and proportion of retail floorspace, Two Mile Hill (part of Kingswood) town centre was

	dominated by service operators. Leisure, retail and financial and business service operators account for 66.7% of all units in the town centre, and 61.4% of the total stock of retail floorspace. Leisure service operators are particularly strong in the town centre, with 13 such operators accounting for 27.1% of units in the town centre. These include seven hot-food takeaways, two restaurants, two public houses, a café and a betting office (William Hill). The 10 retail service operators (20.8% of all units) include four hairdressers, two beauty salons, two solariums, a tailor and a computer repairer. For a centre the size of Two Mile Hill (part of Kingswood), the range of financial and business service operators is considered to be diverse. There are nine such operators, which equates to 18.8% of all units in the town centre. These operators include estate agents, solicitors, an architect, a building contractor and a printers. The range of convenience goods operators in the town centre is reasonable, although solely of a scale to provide for the needs of the immediate local community. There are five convenience operators, which account for 10.4% of all units in the centre. These operators include a convenience store (Food Plus), three smaller convenience stores and a bakery. There are six comparison operators, a figure which equates to 12.5% of all units in Two Mile Hill (part of Kingswood). These operators include two car dealerships, a fabric shop, a blind and curtain shop, a flooring shop and a car accessories shop.
Daytime / evening economy	Two Mile Hill (part of Kingswood) town centre has a strong range of leisure service operators, which primarily consist of hot-food takeaways. Although these will not necessarily generate a significant amount of footfall, these will result in some activity being driven into the town centre during the evening. Conversely, the proportion of evening economy uses in the centre results in the centre having limited levels of activity, and units which appear generally inactive during daytime hours. This reduces the overall perception of the daytime economy in the town centre.
Vacancies	Our survey recorded five vacant units within Two Mile Hill (part of Kingswood) town centre at the time of our visit. These vacant units are located along Two Mile Hill Road, and as such no single location in the town centre has the impression of being dominated by vacant units. The five vacant units in the town centre account for 10.4% of all units in the centre, a figure which is lower than the current national average figure.
Opportunity Sites	Although, by virtue of the tight urban nature of the town centre, there are no designated or allocated sites in the immediate vicinity of Two Mile Hill (part of Kingswood) town centre under the current Local Plan, it is noted that under the emerging Local Plan there are two sites, BDA2601 and BDA2603, which are intended to be allocated for residential uses with flexible workspace.

	The majority of units have a relatively tired appearance when compared to other town centres in the city, and combined with their relatively limited scale is considered to limit their appeal to national multiple operators. Whilst the vacancy rate is not considered to be a particular issue, the tired appearance of the stock is considered to be a negative factor on the overall fitness of the existing stock of retail units.
Pedestrian Flows	At the time of our visit, relatively light levels of pedestrian activity were observed throughout the town centre. However, it should be noted that during our visit the weather was particularly poor, with this potentially having the effect of reducing pedestrian activity. Notwithstanding this, the pedestrian activity was concentrated around public transport interchanges, particularly bus stops along Two Mile Hill Road. Lower levels of activity were observed walking along Two Mile Hill Road itself, but what activity was observed was focused on the northern side of Two Mile Hill Road. This is considered unsurprising as it is on the northern side of this road where the majority of retail units are located. Accordingly, limited pedestrian movements were observed crossing Two Mile Hill Road. This is likely in part due to the lack of retail operators on the southern side of the road, but also due to the lack of safe pedestrian crossing points and the barrier that passing vehicular movements pose to safe crossing.
Accessibility	Situated within a dense suburban location, Two Mile Hill (part of Kingswood) town centre is considered to have a good standard of accessibility in respect of both public transport, bicycle and private vehicle. As within most town centres in the authority area, Two Mile Hill (part of Kingswood) town centre is well served by public transport. There are a number of bus stops located within the town centre, from which a number of key services can be alighted. Bus services 35, 42 citylines east and 43 citylines east provide frequent services to a range of destinations, including Cadbury Heath, Bitton, Marshfields and into the City Centre. Although there are no surface level car parks within the defined town centre boundary within the Bristol authority area, there is a considerable amount of free parking located in Kingswood to the east. This includes 53 spaces at Boulton's Road and 14 spaces at South Road. Both of these car parks provide free parking facilities for up to two hours. Within the defined boundary of Two Mile Hill (part of Kingswood) town centre, there are a number of on-street car parking facilities available, which provide short-stay parking for up to one hour. Sheffield cycle stands are located close to the junction of Two Mile Hill Road and Grantham Road. Pedestrian accessibility is generally good, however there are a limited number of pedestrian crossing points in the town centre. Although there are a limited number of retail units on the southern side of Two Mile Hill Road, the number of passing vehicular traffic does negatively impact the

	standard of pedestrian accessibility in the town centre. This is reflected in comments from the 'High Street Recovery Action Plan' process, with focus group feedback noting the historic perception of the centre being that of a 'run through' to Church Road and Kingswood.
Perception of Safety	The linear urban form of Two Mile Hill (part of Kingswood) town centre ensures that there is a high standard of natural surveillance. This is augmented by a reasonable level of passive surveillance by virtue of the volume of passing traffic along Two Mill Hill Road. However, the reduced levels of vibrancy at the time of our visit, due to limited levels of pedestrian activity and generally inactive uses at ground floor levels in parts of the centre, did reduce the overall perception of safety. In terms of pedestrian safety, the number of passing vehicles through the town centre negatively influence the standard of pedestrian safety. According to the website UKCrimeStats, 346 crimes were reported within a mile radius of Two Mile Hill (part of Kingswood) town centre in December 2021. This compares with 336 crimes reported in the same area in December 2020 and 353 in December 2019.
Environmental Quality	The environmental quality of Two Mile Hill (part of Kingswood) town centre is mixed. There are a number of attractive buildings and locations in the centre, including the Methodist Church and grounds at the junction with Grantham Road. The appearance of units closer to the South Gloucestershire boundary is also generally better than that elsewhere in the town centre. Whilst is should be noted that the town centre has a vacancy rate lower than the current national average, the appearance of a number of units in Two Mile Hill (part of Kingswood) is rather tired, and would benefit from investment. This is also true of the public realm in the town centre, which is dominated by vehicular movements along Two Mile Hill Road. Furthermore, the presence of considerable street clutter (including large refuse bins on pavements) further detracts from the appearance of the town centre. This appearance was further impacted by the number of closed roller shutters at the time of our visit, with this impacting both upon the appearance and the general feeling of vibrancy in the town centre at the time of our visit. Despite this, Two Mile Hill (part of Kingswood) has a generally poor environmental quality, although its overall appearance is that of a functional centre. The lack of environmental quality is reflected in the findings from the 'High Street Recovery Action Plan' process, which noted that 75% of respondents were either somewhat or very dissatisfied with the appearance of the centre.
Conclusions	Located on the eastern edge of the Bristol authority area, Two Mile Hill (part of Kingswood) town centre is functionally part of the Kingswood centre in South Gloucestershire. Two Mile Hill (part of Kingswood) town centre is anchored by a diverse range of leisure, financial and business and

	retail service operators, and a fairly strong range of convenience goods operators. The range of operators is considered sufficient to provide for the day-to-day needs of the local community. Although the range of operators is considered sufficient to provide for the day-to-day needs of the local community, the offer is not considered likely to attract a significant number of trips except from those in the immediate vicinity of Two Mile Hill (part of Kingswood). Notwithstanding this, and with reference to the centre's lower-than-national-average vacancy rate, Two Mile Hill (part of Kingswood) town centre is considered to be vital and viable, although it could benefit from investment in both the units and wider public realm.

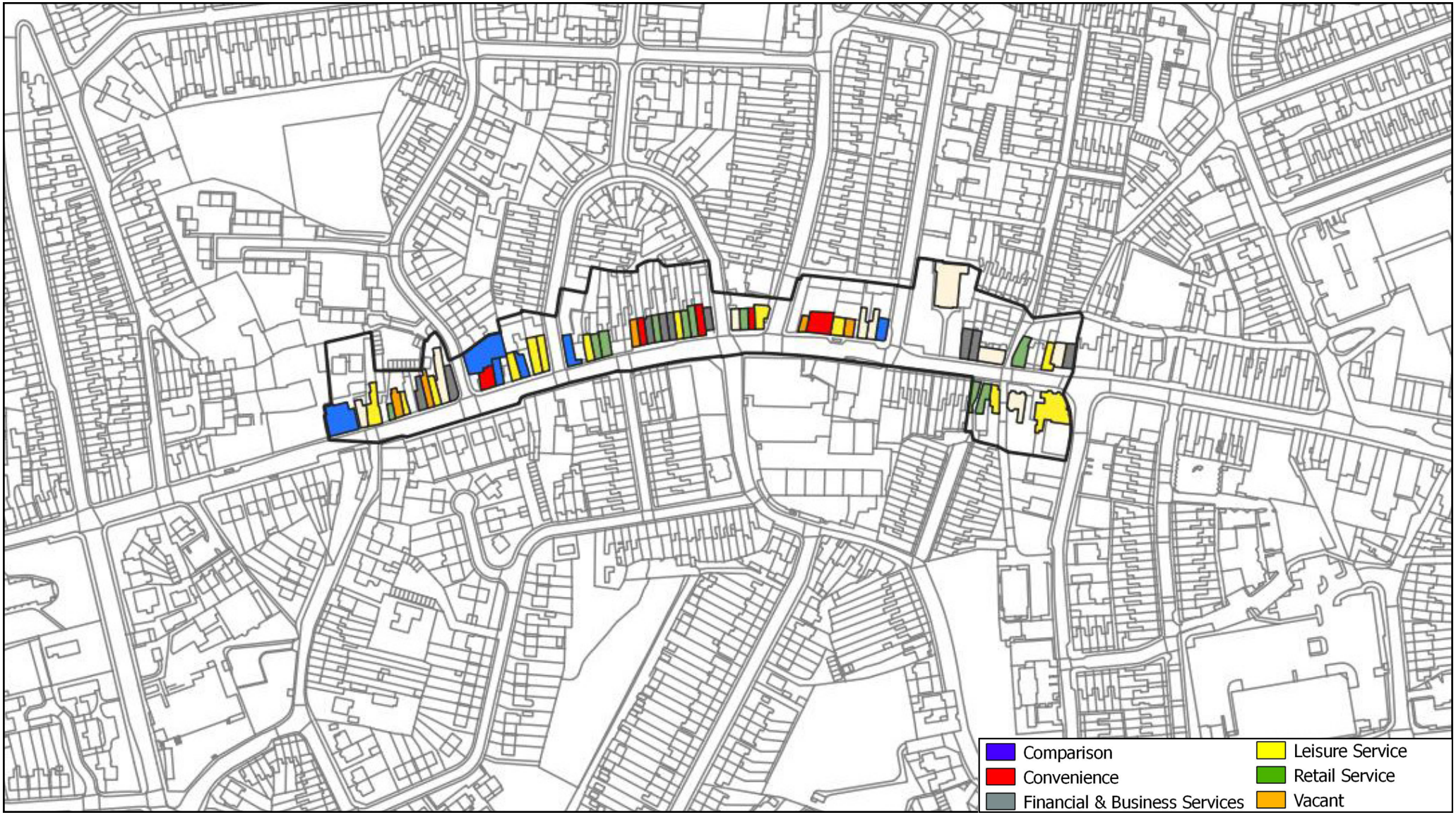

NEXUS PLANNING

Two Mile Hill (part of Kingswood) town centre

Bristol Local Centres Study

Survey Date - February 2022

Two Mile Hill (part of Kingswood) Town Centre

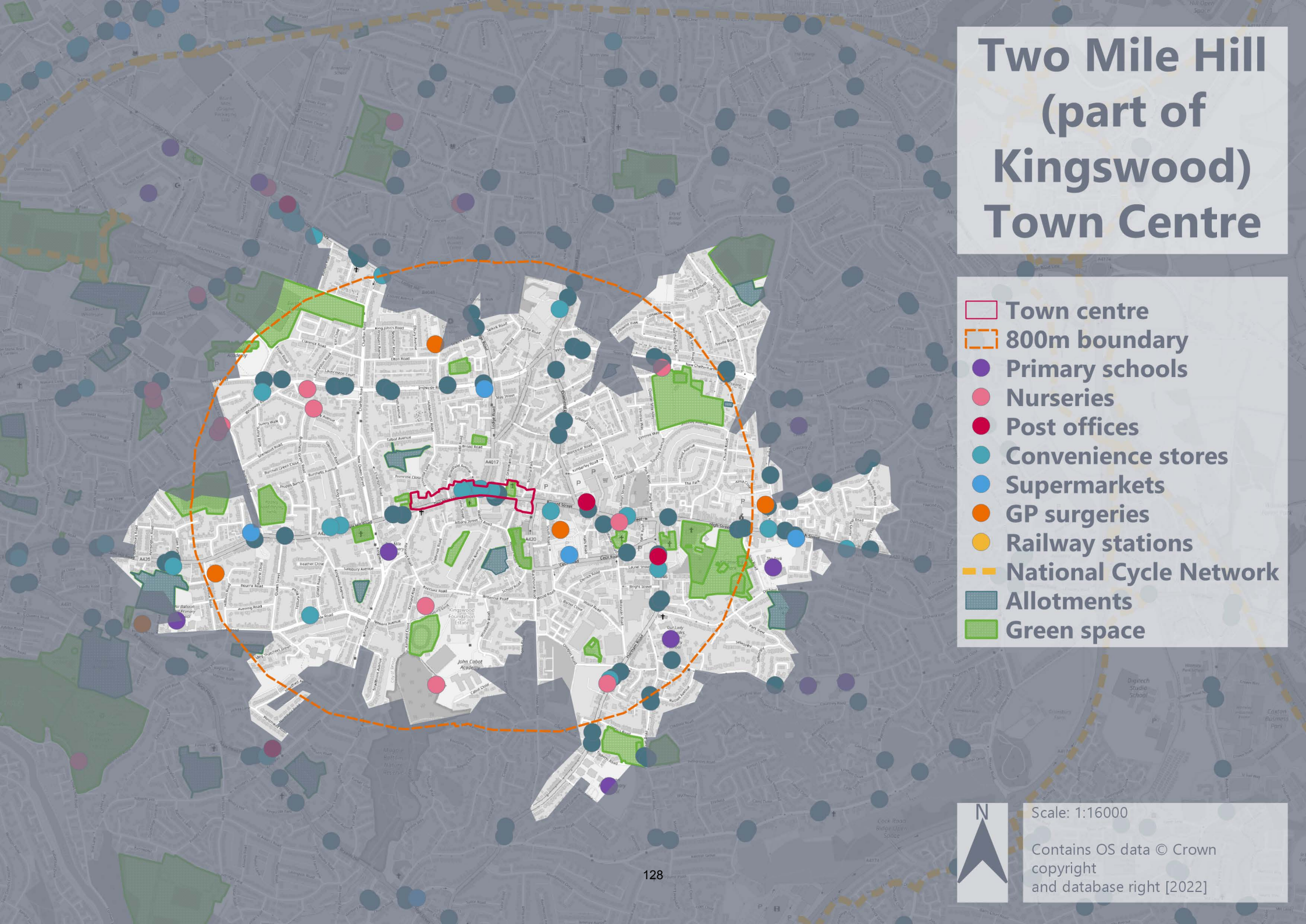

Wells Road/Broadwalk (Knowle) town centre

Description

Running approximately 3 kilometres to the south east of Bedminster town centre, Wells Road/Broadwalk (Knowle) is a relatively small town centre which is predominantly anchored by the Broadwalk Shopping Centre.

The central part of the town centre is made up of a typical town centre parade, with shops fronting both sides of Wells Road. These shops extend to the north west and south west along Broad Walk and Redcatch Road. Broadwalk shopping centre sits to the south of the Wells Road retail parade, and is comprised of a number of shops, both vacant and in active use.

There are numerous shops that serve the day-to-day needs of the local community, however there is a low leisure offer and a relatively high vacancy rate in the centre (particularly within Boardwalk Shopping Centre), which renders the centre a less attractive destination for visitors. The majority of the providers in the centre are national multiple retail, with a low level of independent retailers present in the area.

The town centre is centred on two busy roads and as such, there are several barriers to pedestrian movement. That said, the centre is relatively well related to the surrounding residential area and the site benefits from easy and frequent public transport connections, with multiple bus stops located within the centre.

The Broadwalk Shopping Centre is presently outdated and therefore not of high aesthetic quality, however a planning application is set to be submitted for the demolition of the existing centre and the redevelopment of the site to feature a small supermarket, shops, homes and a new pedestrianised street to connect Wells Road and Redcatch Park.

Figure 1: A large proportion of the town centre is occupied by Broadwalk Shopping Centre, which is housed in a large outdated unit.

Figure 2: A number of the units within the centre are vacant and the majority of units left are operated by national multiple retailers.

Figure 3: There are a number of retail operators in the town centre, particularly beauty salons on Wells Road shown above.

Figure 4: Wells Road and Broad Walk are both busy vehicular routes in the area. No cycle lanes are provided along these routes and pedestrian activity is limited due to the barrier of busy roads.

Table 1 Town Centre Floorspace Composition

GOAD Category	Floorspace at 2022 (sq.m)	Floorspace at 2022 (%)	Floorspace UK Average at 2022 (%)
Comparison	4,401	30.3%	30.4%
Convenience	1,429	9.8%	15.4%
Financial	1,389	9.6%	6.8%
Leisure	3,003	20.7%	25.7%
Retail Service	2,580	17.8%	7.2%
Vacant	1,725	11.9%	13.9%
TOTAL	**14,527**	**100%**	**100%**

Source: Composition of town centre derived from Nexus Planning Survey of February 2022; UK Average from Experian Goad Report January 2022

Table 2 Town Centre Unit Composition

GOAD Category	Units at 2022	Units at 2022 (%)	Units UK Average at 2022 (%)
Comparison	17	23.3%	27.0%
Convenience	10	13.7%	9.2%
Financial	8	11.0%	9.1%
Leisure	14	19.2%	24.7%
Retail Service	17	23.3%	15.7%
Vacant	7	9.6%	14.1%
TOTAL	**73**	**100%**	**100%**

Source: Composition of town centre derived from Nexus Planning Survey of February 2022; UK Average from Experian Goad Report January 2022

National Multiple/ Independent Operators

National multiple operators with a presence in the town centre include: Admiral, Age UK, B&M, Betfred, Card Factory, Club 3000, Holland & Barrett, Hunters estate agent, Iceland, Lloyds Bank, Lloyds Pharmacy, Matthews estate agent, Natwest, Ocean estate agent, Poundland, Shoe Zone, Specsavers, Subway, Superdrug, TUI, William Hill, YMCA.

These national multiple operators account for 30.1% of all units in the town centre.

Socio-demographic review	Socio-demographic indictors, sourced using Experian Micromarketer G3 data, for Wells Road/Broadwalk (Knowle) town centre have highlighted the following: • By 2040 there is forecast to be a 7.1% increase in the number of households in Wells Road/Broadwalk (Knowle); • The projected household change by age bands is forecast to be relatively evenly distributed to 2040, with the profile of the population not altering significantly; • Wells Road/Broadwalk (Knowle) has a higher proportion of owner-occupied housing tenure compared to both the wider City and England (68.4% compared to 54.8% and 64.1% respectively); • A total of 56.5% of residents travel to work by private transport, and 18.1% walk to work; and, • Wells Road/Broadwalk (Knowle) has a lower instance of unemployment relative to the wider City and England (4.1% compared to 4.3% and 4.4% respectively).
Uses	Wells Road/Broadwalk (Knowle) is a relatively diverse town centre, and seeks to serve a number of catchments and population groups. There are 17 comparison goods operators in the town centre, with these accounting for 23.3% of all units in the town centre, and 30.3% of the total stock of retail floorspace. Comparison goods operators include charity shops and a chemist, as well as some specialist retailers, such as a lift and stair lift company, which appeal to a wider catchment. Notwithstanding this, respondents to the In-Street Survey noted new different or better shops or markets as being a key improvement that could be made to the town centre. The range of convenience goods operators is less than that found at other town centres in the authority area, with only one multiple national anchoring the centre. The ten convenience operators in Wells Road/Broadwalk (Knowle) are considered to be capable of providing for the day-to-day needs of the local community, but due to the limited number, may not serve the wider community in the area. Convenience operators account for 13.7% of all units in the town centre, and 9.8% of the total stock of retail floorspace. These are anchored by an Iceland Foods store, alongside a small number of smaller convenience stores, bakeries and off-licences. Services operators, which include leisure, retail and financial and business operators, account for 53.4% of all units, and 48.0% of floorspace in the town centre. In respect of leisure service operators, there are 14 such operators in Wells Road/Broadwalk (Knowle). These account for 19.2% of all units in the town centre, and 20.7% of the total stock of retail floorspace. Leisure service operators are spread across the centre and aren't particularly concentrated in one area of the town centre. Operators include a relatively high proportion of hot-food takeaways, cafés and betting

	offices, with these being operated by both independents and national multiples, such as Betfred. The 17 retail service operators in the town centre account for 23.3% of units, and 17.8% of the total stock of retail floorspace, both of which far exceed the national average figures. These retail businesses include hairdressers and barbers, beauty salons, opticians and a Post Office. The number of financial retailers located in Wells Road is a higher proportion than other centres of a similar size, with financial retailers accounting for 9.6% of all units and 11.0% of the overall floorspace. The 8 units located in the town centre are made up of national multiples including Lloyds Bank and NatWest, as well as a number of independent solicitors and estate agents. Although the centre has remained relatively resilient despite the impacts of recent lockdowns, there is an evident 'lack of a vision' for the centre at present. This is largely attributed to failure to get retailers to operate within the Broadwalk Shopping Centre. The shape of the centre and its proximity to arterial roads, is also considered to represent a challenge, with place management being challenging in such centres.
Daytime/evening economy	The town centre has a more limited leisure service offer compared to the current national average. These operators include a number of cafés and hot-food takeaways, which are primarily focused on the daytime economy and play little role in supporting the function of an evening economy. A key evening operator in the town centre is Snooker City snooker hall. Furthermore, the closure of the Broadwalk Shopping Centre at 6pm limits the activity that occurs in the town centre during first the early evening and then into the evening.
Vacancies	The vacancy rate in respect of both units and floorspace is lower than the current national average, at 9.6% and 11.9% respectively. These figures are not considered to represent particular cause for concern, and the figures may actually be of benefit for the town centre in that they provide opportunities for new entrants into the town centre. However, there was a small concentration of vacant units recorded in our survey located within the Broadwalk Shopping Centre and Redcatch Road which notably impacted the vibrancy of these sections of the town centre. That said, within the rest of the town centre, no single part of the town centre feels dominated by vacant units. As such, the vacancy rate at Wells Road/Broadwalk (Knowle) town centre does not represent cause for concern at this time.
Opportunity Sites	The town centre is bound by two features of open space (Redcatch Park and a cricket ground), as well as a considerable amount of tightly built residential areas. Therefore, there are limited opportunity sites around the town centre.

	However, we note the granting of outline planning permission in September 2021 (ref. 18/05184/P) for the redevelopment of the site to provide a mixed residential/retail scheme. Indeed, it is noted that an EIA Screening Opinion for the redevelopment of the site 'for up to 880 residential dwellings, up to 7,430sqm Class E commercial floorspace, up to 190sqm flexible Class E/ Class F2 community floorspace, up to 320sqm Class F1 library floorspace, and up to 870sqm sui generis cinema/ theatre use, together with car and cycle parking' was considered by the Council in June 2022. This indicates the potential for considerable redevelopment of the centre to be realised in the near future, and to this end it is noted that an outline planning application was submitted in August 2022 (ref. 22/03924/P). The inward-facing nature of the Broadwalk Shopping Centre is considered to limit the appeal of the town centre to leisure and evening operators, and represents a barrier to entry for these. It is noted that the outline planning application submitted in August 2022 seeks to address this.
Pedestrian Flows	At the time of our visit, a relative amount of pedestrian activity was observed throughout the majority of areas in the town centre. Activity was generally strongest around the central and southern ends of Wells Road, with less activity towards the northernmost part of the centre along Redcatch Road and along the northernmost section of Wells Road. Aside from this, a steady flow of activity was observed along both sides of Wells Road. The lower levels of activity towards the north of the town centre suggests that this area performs a different role in practice, to the rest of the centre. A number of financial businesses and specialist comparison shops were located in these two areas, which would receive less footfall than other comparison, convenience and leisure retailers. The levels of activity at leisure operators observed during daylight hours is considered relatively low, this is perhaps due to the higher proportion of late-night takeaway units located in the town centre, that support the evening economy more so than the daytime economy. As noted below, the volume of passing traffic through the town centre does reduce the overall ease of pedestrian movement. However, it is considered that pedestrian accessibility is generally of an adequate standard by virtue of a number of controlled pedestrian crossing points located along Wells Road.
Accessibility	Wells Road/Broadwalk (Knowle) is considered to have a high standard of accessibility by public transport and motor vehicles. However, accessibility for those arriving by foot and bicycle is somewhat compromised by the proximity of the centre to the junction between Wells Road, Broadwalk and Priory Road.

	Wells Road/Broadwalk (Knowle) town centre is well-served by public transport. Due to the town centre's proximity to arterial routes Wells Road and Broadwalk, Wells Road is served by a number of bus stops from which a number of bus services, including routes 2 citylines, 2a citylines, 92, 376 Mendip Explorer 349, X39 aquae and 8 Temple Meads Connection can be alighted. These services provide frequent access to a range of destinations, including Temple Meads, Clifton and Cabot Circus. Wells Road/Broadwalk (Knowle) town centre is not considered to be as highly accessible by bicycle, with sporadic road markings along Broad Walk and none along Wells Road. There are no segregated cycle lanes within any part of the town centre, although there is some provision of cycle stands within the town centre. Pedestrian accessibility is of an adequate standard, with some controlled pedestrian crossing points located along Wells Road. However, the volume of traffic movements through the town centre reduces the overall standard of pedestrian accessibility and the junction between Wells Road, Broadwalk and Priory Road acts as a major barrier to movement for both pedestrians and cyclists. Accessibility by private vehicle is considered to be good, by virtue of the centre's location and surrounding roads. Although on-street car parking opportunities along Wells Road are relatively limited, there are a number of spaces available along Redcatch Road and Broad Walk.
Perception of Safety	Despite the centre's proximity to busy roads, Wells Road/Broadwalk (Knowle) generally feels safe and secure. The predominantly low density nature of the centre and adequate pedestrian footways add to a general feeling of openness, with relatively high levels of natural and passive surveillance. Due to the reasonable levels of pedestrian activity noted above, the perception of safety at Wells Road/Broadwalk (Knowle) is adequate, although a more active public realm with a higher proportion of café activity and attractive shopfront displays would add to the levels of natural and passive surveillance in the centre. There were very few signs of vandalism or crime observed throughout the town centre. According to the website UKCrimeStats, 473 crimes were reported within a mile radius of Wells Road/Broadwalk (Knowle) town centre in April 2022. This compares with 469 crimes reported in the same area in April 2021 and 448 in April 2020.
Environmental Quality	Wells Road, and the volume of traffic that moves along it, is one of the greatest factors affecting the centre's environmental quality. However, it is clear that efforts such as tree planting and clean footpaths, have been made to maintain an adequate standard of public realm in the centre.

	There is a mix of well-maintained and interesting shopfronts, as well as tired and dilapidated ones. As such, there is no coherent pattern to the town centre in terms of aesthetic and environmental quality. The Broadwalk Shopping Centre is the other main factor affecting the centre's environmental quality. The five-storey shopping centre is the only high density unit within the predominantly low density town centre and is constructed of dated materials that are not integrate well within the surrounding environment. That said, planning permission is currently being sought for the demolition of the shopping centre and a £150 million redevelopment of the area into a new community hub, with the erection of up to 800 new homes and a new shopping area.
Conclusions	Wells Road/Broadwalk (Knowle) is a relatively small town centre, and this is reflected in the variety in the centre's retail offer. The central and southernmost parts of the town centre are focused on serving day-to-day of needs of the local community, and the northernmost part of Wells Road/Broadwalk (Knowle) provides a particularly strong financial and business service offer, which is likely to appeal to a fairly large catchment area. Wells Road/Broadwalk (Knowle) is well-related to surrounding residential areas, and it is evident that some attention has been paid to the appearance of the town centre, with further investment coming forward in the near future. By virtue of this, and the lower than national average vacancy rates, Wells Road is considered to be vital and viable town centre. The Knowle catchment includes both wealthy and deprived areas and although the market has provided an offer for both, it tends towards the value-orientated consumer. Innovative uses have been found for vacant units in the shopping centre, including cultural uses and a large secondhand goods store. However, there is no focal point outside at which visitors can rest and there is little opportunity on a traffic dominated street for tables and chairs. Some press reports suggest there are concerns with crime and anti-social behaviour in the area thought this was strongly refuted by attendees to the workshop. There are strong and engaged networks serving the area and development plans have mobilised these groups to think carefully about the future for their town centre. Any redevelopment of the Broadwalk Shopping Centre should seek to integrate the existing retail parades along Broad Walk and Wells Road, to create a more open and accessible environment, particularly for pedestrians.

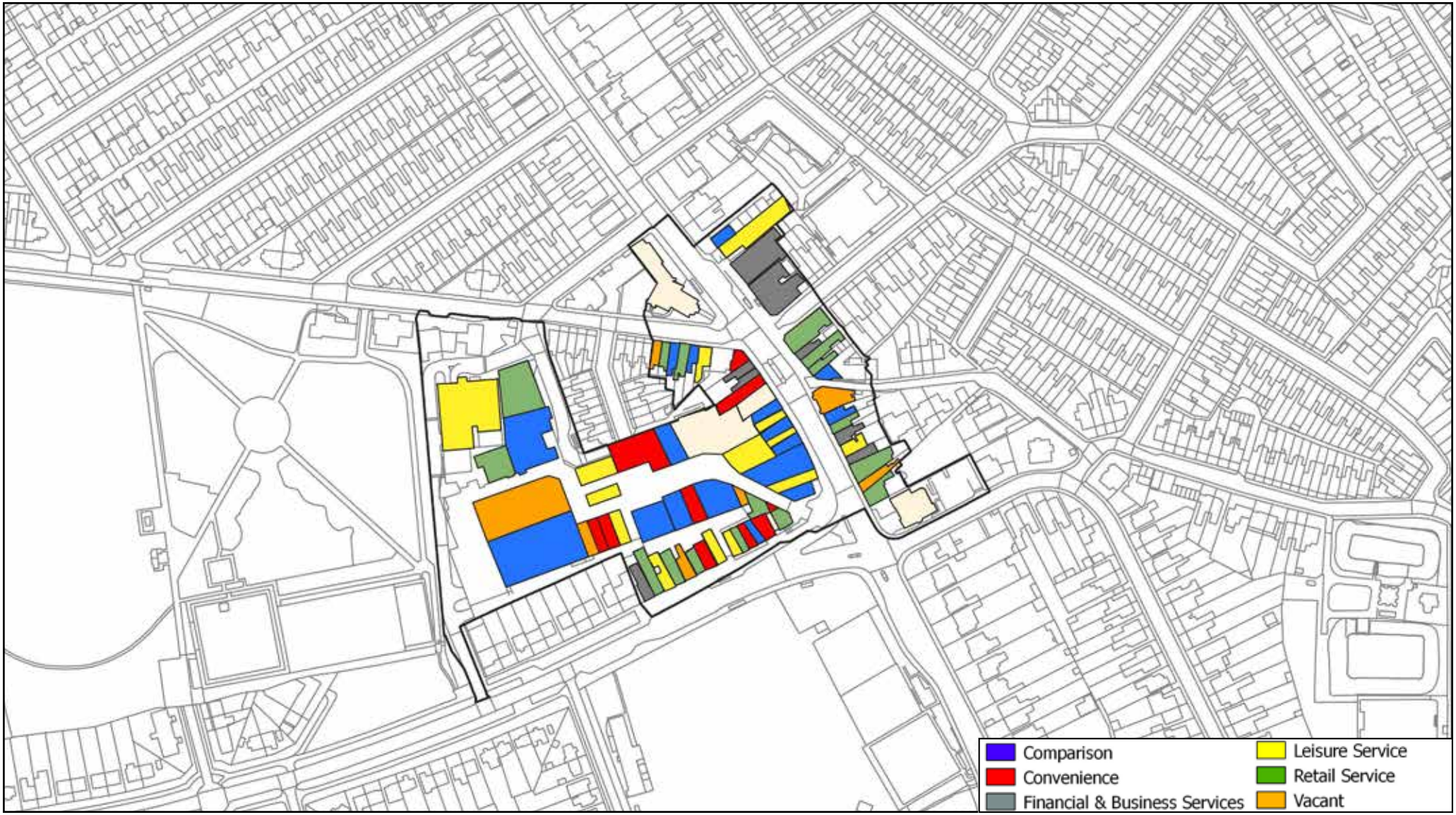

Wells Road, Broadwalk - Knowle town centre

Bristol Local Centres Study

Survey Date - February 2022

Wells Road Town Centre

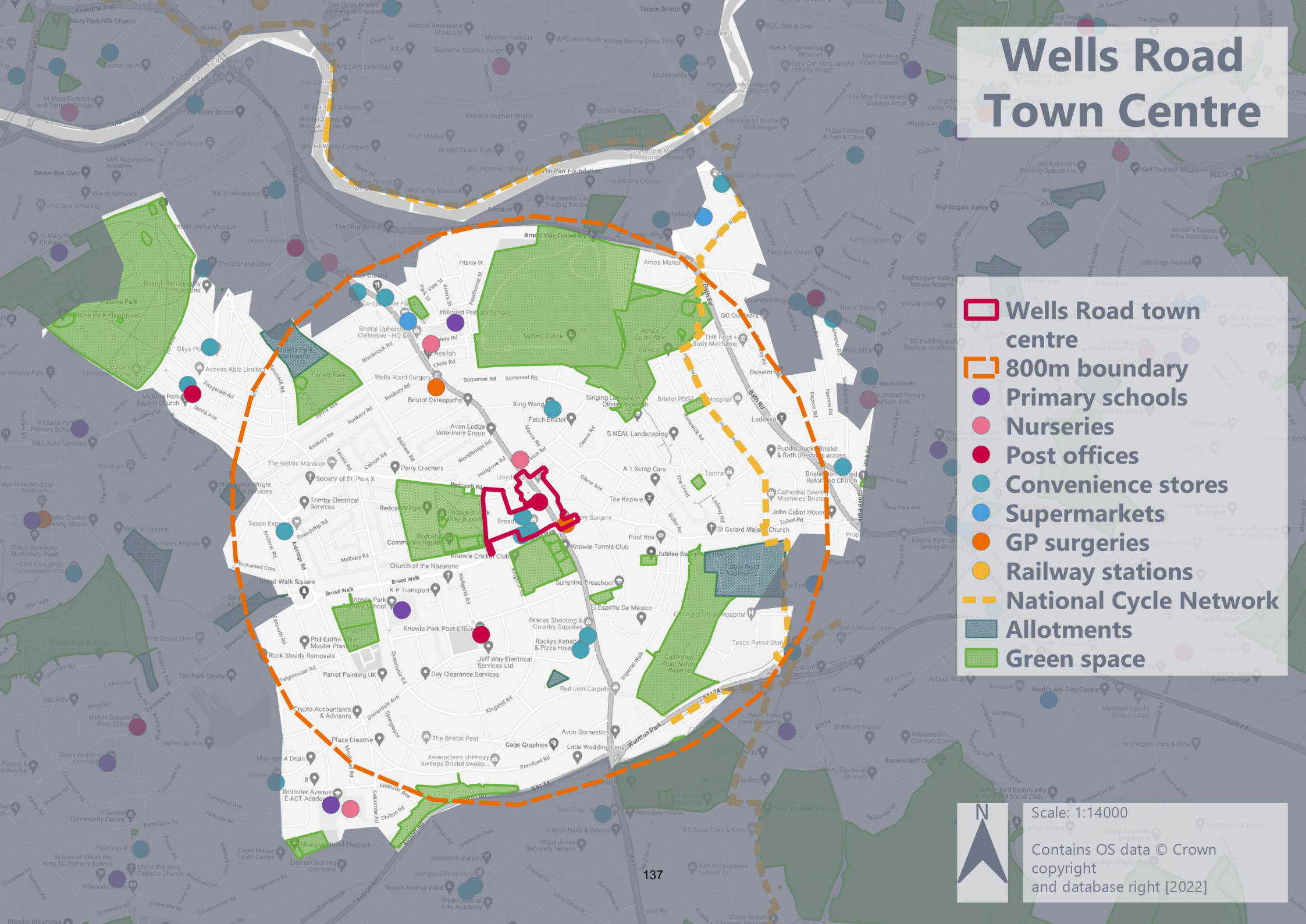

Westbury-on-Trym town centre

Description

Although the town has a long history, the development of Westbury-on-Trym has largely occurred since the 1920s. The town centre itself is considered to be an attractive retail centre, with a number of attractive buildings and shopfronts. To the north of the town centre, the units are more historic in nature and this development pattern is reflected in a greater number of independent operators in this location. This contrasts with more modern retail premises in the southern half of the centre.

Although the town centre has a Co-operative Foodstore, unlike a number of other smaller town centres in Bristol, Westbury-on-Trym is not dominated by convenience goods operators. It has a retail offer more similar to traditional 'high-street' centres, with a larger proportion of comparison goods operators. However the centre is dominated by service (leisure, retail, financial and business) operators, with this being reflective of the centre's role in providing for the day-to-day needs of the local community.

Figure 1: The War Memorial located at the centre of Westbury-on-Trym town centre is a Grade II listed structure.

Figure 2: Carlton Court Shopping Centre is a purpose built retail parade, and provides an attractive, well-maintained shopping area.

Figure 3: The retail units around the roundabout in the centre of Westbury-on-Trym are tightly bound to the road carriageway, with a small footway provided for pedestrians.

Figure 4: Vacant retail units on Canford Lane. The vacancy rate in the town centre in respect of both floorspace and units is substantially lower than the current national average.

Table 1 Town Centre Floorspace Composition

GOAD Category	Floorspace at 2022 (sq.m)	Floorspace at 2022 (%)	Floorspace UK Average at 2022 (%)
Comparison	2,259	21.6%	30.4%
Convenience	1,311	12.5%	15.4%
Financial	2,197	21.0%	6.8%
Leisure	2,241	21.4%	25.7%
Retail Service	2,130	20.3%	7.2%
Vacant	341	3.3%	13.9%
TOTAL	**10,479**	**100%**	**100**

Source: Composition of town centre derived from Nexus Planning Survey of February 2022; UK Average from Experian Goad Report January 2022

Table 2 Town Centre Unit Composition

GOAD Category	Units at 2022	Units at 2022 (%)	Units UK Average at 2022 (%)
Comparison	24	27.9%	27.0%
Convenience	9	10.5%	9.2%
Financial	15	17.4%	9.1%
Leisure	14	16.3%	24.7%
Retail Service	20	23.3%	15.7%
Vacant	4	4.7%	14.1%
TOTAL	**86**	**100%**	**100%**

Source: Composition of town centre derived from Nexus Planning Survey of February 2022; UK Average from Experian Goad Report January 2022

National Multiple/ Independent Operators

National multiple operators with a presence in the town centre include: Barclays, Boots Optician, Cats Protection Charity, Coffee#1, Connells Estate Agent, Co-op Food, Costa, Costcutter, HSBC, Lloyds, Nationwide, NatWest, Ocean Estate Agent, Oxfam (x2), Post Office, Tesco Express, Vision Express, William Hill.

These national multiple operators account for 22.1% of all units in the town centre.

Socio-demographic review

Socio-demographic indictors, sourced using Experian Micromarketer G3 data, for Westbury-on-Trym town centre have highlighted the following:

- By 2040 there is forecast to be a 2.0% decrease in the number of households in Westbury-on-Trym;
- Westbury-on-Trym has a significantly higher proportion of owner-occupied properties compared to both the wider City and England (76.4% compared to 54.8% and 64.1% respectively);
- A total of 66.9% of residents travel to work by private transport, and 9.0% travel to work by public transport; and,
- Westbury-on-Trym has a lower instance of unemployment relative to the wider City and England (2.5% compared to 4.3% and 4.4% respectively). The proportion of retried residents is also greater.

Uses	Westbury-on-Trym is focused clearly focused on serving and providing for the day-to-day needs of the local community, and the composition of the town centre therefore provides a range of operators to meet this need. The centre is anchored by 24 comparison goods operators, which account for 27.9% of all units and 21.6% of the total stock of retail floorspace. These operators include those focused on meeting the needs of the local community, such as a florist and charity shops, as well as more specialist retailers which are likely to draw custom from a wide catchment area, such as a blind and shutters store, a haberdashery and a hearing aid store. However, respondents to the In-Street Survey stated that in respect of shops in the town centre they would like to see a greater range of independent operators. Due to the Westbury-on-Trym's historic pattern of development and location and the centre of a wider residential area, the centre lacks a large, modern purpose built convenience store with the exception of the Co-operative Foodstore on Canford Lane. There are nine convenience goods operators in the town centre, which account for 10.5% of all units and 12.5% of the total stock of retail floorspace, and include a Tesco Express alongside other operators such as a bakery, a greengrocer and a health foods store. Furthermore, the Westbury on Trym Avon Country Market is held every Friday morning at the Methodist Church Hall on Westbury Hill. Service operators account for 57.0% of all units and 62.7% of the total stock of retail floorspace in the town centre. Leisure service operators account for 14 units, or 16.3% of all units in Westbury-on-Trym and 21.4% of the total stock of retail floorspace. Operators are diverse, and include public houses, cafés, restaurants and a betting office. There are 20 retail service operators in Westbury-on-Trym, with these mainly being hairdressers and barbers, undertakers, an optician and a Post Office. These account for 23.3% of all units, and 20.3% of the total stock of retail floorspace. The retail service provision provides a key role in anchoring the offer of the town centre, and demonstrates the role in which Westbury-on-Trym serves in providing for the needs of the local community. The financial and business service offer in the town centre is considered to be diverse, and is anchored by three retail banks, Lloyds, NatWest and HSBC. This provision is particularly notable for a town centre, given closures in this sector in recent years. The 15 financial and business service operators account for 17.4% of units, and 21.0% of the total stock of retail floorspace.
Daytime / evening economy	Westbury-on-Trym has a relatively strong evening economy, underpinned by operators such as Grupo Lounge, The White Horse public house, Indian Kitchen and Westbury Mezze Bar & Restaurant. The town centre has a robust range of evening operators, which ensure that activity is sustained in the centre throughout the day. The range of daytime economy operators,

	which include key comparison and convenience goods operators alongside key service operators are robust and drive activity during the daytime, and in some cases, such as the Co-op Food on Canford Lane, open into the evening and therefore may help to drive footfall during the evening.
Vacancies	At the time of our visit there were just four vacant units recorded in Westbury-on-Trym. This equates to a vacancy rate of 4.7% of units, a figure which is far below the current national average vacancy figure. Vacant units are located throughout the town centre, the result of this being that no part of Westbury-on-Trym feels dominated by vacant units. This ensures that the whole centre feels vital and viable, with active ground floor uses adding to this impression. However, the low vacancy rate could pose challenges in so far as it limits new entrants to the town centre, and may result in new proposed uses having to locate in other defined centres in the authority area.
Opportunity Sites	Westbury-on-Trym town centre is situated in a dense area of residential development, and by virtue of this there are limited opportunity sites around the centre. Indeed, there are no nearby development sites designated under the Local Plan. No significant development was observed throughout the town centre at the time of our visit. The retail stock comprises a mix of characterful, smaller and historic premises as a well as more modern retail premises in the southern half of the centre. The retail stock is therefore considered to be suitable to serve the needs of operators in the town centre.
Pedestrian Flows	Located within an established residential area, pedestrian movements to and from the town centre are relatively easy. At the time of our visit, a considerable amount of pedestrian activity was observed throughout the town centre. This was mostly concentrated around the central roundabout junction, and along Canford Lane and Westbury Hill. Activity was lower towards the northern end of the town centre. The number of roads, and vehicle movements associated with them, forms a significant barrier to safe pedestrian movement in the town centre. Although there are controlled crossing points located throughout the town centre, safe pedestrian crossing was still observed as being challenging at the time of our visit.
Accessibility	Situated at the centre of the Westbury residential area, Westbury-on-Trym is considered to have a high standard of accessibility by all means of transport. Westbury-on-Trym is well related to the wider road network throughout the city. There is a large, surface level car park located on Westbury Hill which provides a total of 96 spaces. These spaces provide free car parking for up to three hours, and are considered to be well related to the rest of the town centre. Furthermore, there is a substantial car park provided for customers to the Co-operative Foodstore on Westbury Court

	Road. As such, the centre is considered to be easily accessible by private vehicles. In respect of public transport, the town centre is well-served by a variety of services. Bus routes 1, 10, 11, 13, 623 can be alighted throughout the town centre, and provide frequent access to a range of destinations throughout the city including Stoke Gifford, Broom Hill, Cribbs Causeway, Severn Beach, Avonmouth as well as the City Centre. The standard of pedestrian accessibility in the town centre is generally good, however navigating the busy roads that move through Westbury-on-Trym is challenging. This is particularly the case around the central roundabout, which is bound by fairly narrow pedestrian footpaths. Elsewhere in the town centre there are pedestrian crossing points which increase the standard of pedestrian accessibility. Accessibility by bicycle is considered to be good, and there are a number of cycle parking facilities, largely in the form of Sheffield cycle stands, located throughout the town centre.
Perception of Safety	The town centre is considered to have a relatively high perception of safety, with the public areas benefiting from a reasonable standard of natural and passive surveillance. The lack of vacant units, and the generally well-maintained units, also improves this sense of safety and security. At the time of our visit, there was little evidence of crime or anti-social behaviour, and the lack of vacant units positively impacts the perception of safety throughout the town centre. The central roundabout, which is a busy road junction, is located relatively close to busy pedestrian footpaths, and pedestrian movements around this feature are considered to be challenging. As such, the proximity of these footpaths to this key junction is considered to negatively detract from the perception of safety in the town centre. To this end, we are aware that temporary measures to expand the footpaths around the roundabout were in place to allow for social distancing during the pandemic. Consideration could be given to making these permanent as a means of easing this problem. According to the website UKCrimeStats, 170 crimes were reported within a mile radius of Westbury-on-Trym town centre in December 2021. This compares with 168 crimes reported in the same area in December 2020 and 147 in December 2019.
Environmental Quality	Westbury-on-Trym is considered to be an attractive and pleasant centre with a reasonably high standard of environmental quality, partially by virtue of attractive architecture. The low level of vacant units improves the centre's overall vitality and vibrancy. The public areas are generally well-maintained and functional, with little evidence of litter or graffiti noticed at the time of our visit.

	Although the centre is located around a key road junction (and as such the overall appearance and environmental quality is negatively impacted by the number of vehicular movements), at the time of our visit it is clear that efforts have been made to ensure the environmental quality of the centre is maintained to the highest possible standard. There are seasonal planters located throughout the centre, and a number of the retail units are well-maintained and have attractive frontages, which adds interest and gives a unique character to the town centre.
Conclusions	Westbury-on-Trym town centre itself is considered to be an attractive retail centre. Although the town centre has a Co-operative Foodstore, unlike a number of other smaller centres in Bristol, Westbury-on-Trym is not dominated by convenience goods operators. It has a retail offer more similar to traditional 'high-street' centres, with a larger proportion of comparison goods operators. However the centre is dominated by service (leisure, retail, financial and business) operators, with this being reflective of the centre's role in providing for the day-to-day needs of the local community. However the traffic dominance was considered to be a key concern, impacting upon the experience of visitors and the centre's overall walkability. Although the offer is generally considered to be good as noted above, the number of charity shops in the town centre is considered to represent a challenge, with little or no activity encouraged to support an evening economy. Due to this, and the centre's lower than national average vacancy figures, it is considered to be a vital and viable town centre.

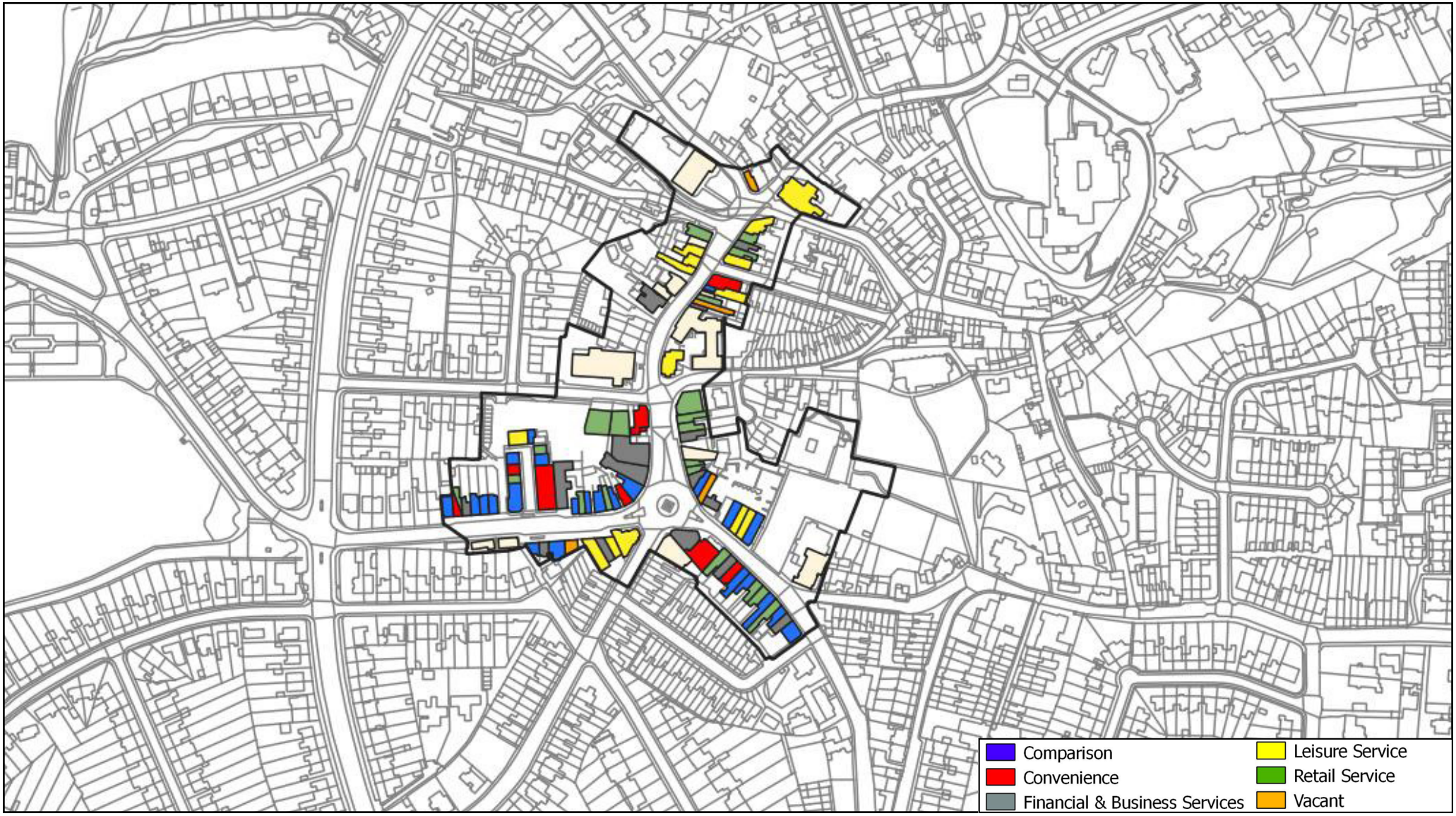

NEXUS PLANNING

Westbury-on-Trym town centre

Bristol Local Centres Study

Survey Date - February 2022

Westbury-on-Trym Town Centre

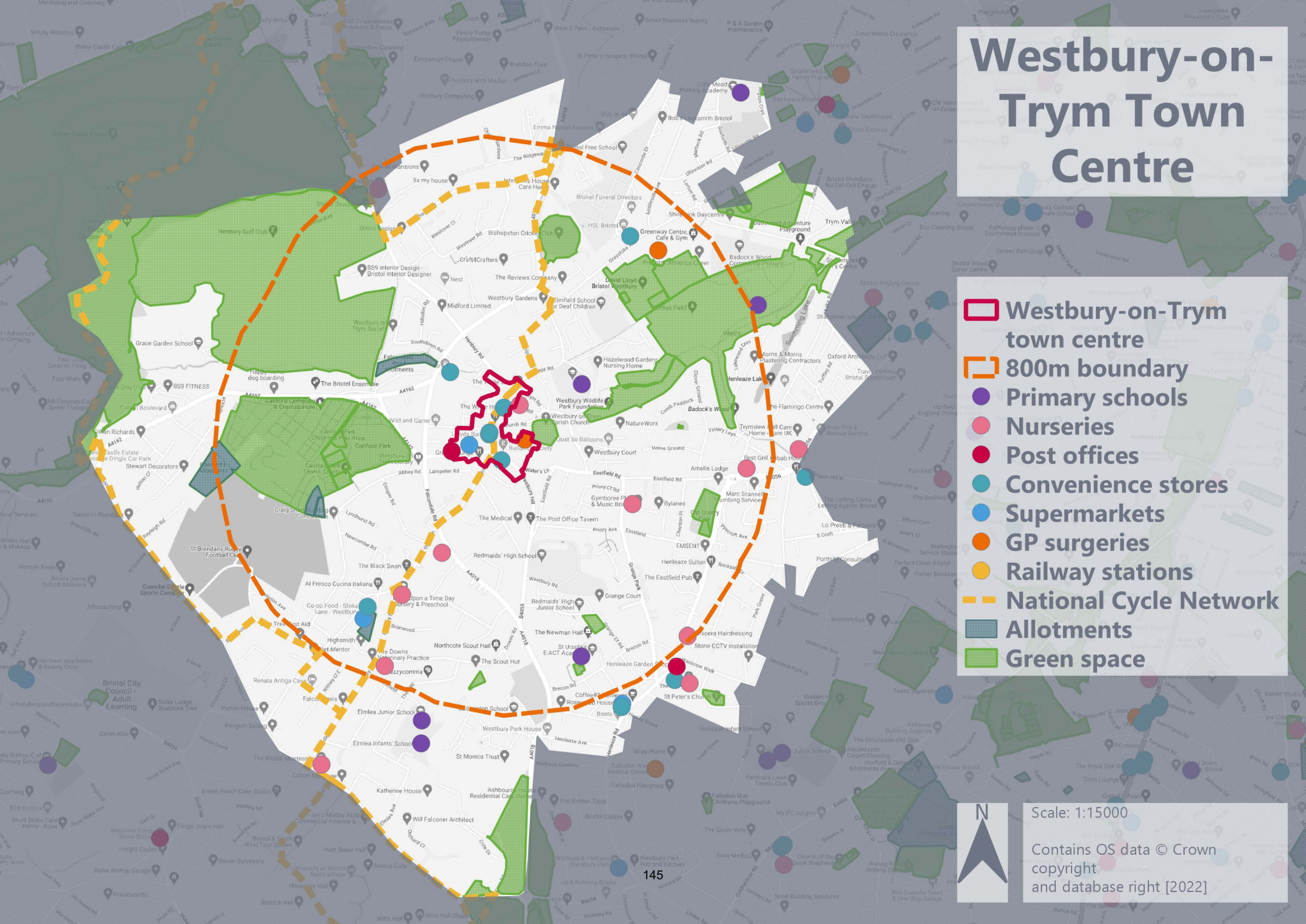

Whitchurch (Oatlands Avenue) district centre

Description

Whitchurch (Oatlands Avenue) is a small district centre located to the south of the authority area. The size of the district centre, results in a limited variety in the retail offer. The central area of the site is anchored by a large Asda foodstore, whilst the remainder of the centre is largely taken up by surface car parking areas. Despite this, there are some facilities that seek to serve the day-to-day of needs of the local community, with the provision of a library, health centre and a handful of leisure and retail units.

It is relatively well-related to surrounding residential areas and benefits from being highly accessible by car. It is evident that some attention has been paid to the appearance of Whitchurch (Oatlands Avenue), with a number of street trees located around the district centre.

Figure 1: A large proportion of Whitchurch (Oatlands Avenue) district centre is dominated by surface level car parking areas, relating to the various businesses within the centre.

Figure 2: As shown above, a number of the undercover retail units within Whitchurch (Oatlands Avenue) are vacant or are in poor condition. These detract from the appearance of the wider district centre.

Figure 3: Despite the small size of the centre, there are units that serve the needs of the local community, such as the Whitchurch Health Centre.

Figure 4: Whitchurch (Oatlands Avenue) is anchored by the Asda foodstore located at the heart of the district centre.

Table 1 District Centre Floorspace Composition

GOAD Category	Floorspace at 2022 (sq.m)	Floorspace at 2022 (%)	Floorspace UK Average at 2022 (%)
Comparison	0	0.0%	30.4%
Convenience	6,484	79.1%	15.4%
Financial	0	0.0%	6.8%
Leisure	97	12.0%	25.7%
Retail Service	88	4.9%	7.2%
Vacant	104	4.0%	13.9%
TOTAL	**8,196**	**100%**	**100%**

Source: Composition of district centre derived from Nexus Planning Survey of February 2022; UK Average from Experian Goad Report January 2022

Table 2 District Centre Unit Composition

GOAD Category	Units at 2022	Units at 2022 (%)	Units UK Average at 2022 (%)
Comparison	0	0.0%	27.0%
Convenience	1	10.0%	9.2%
Financial	0	0.0%	9.1%
Leisure	3	30.0%	24.7%
Retail Service	3	30.0%	15.7%
Vacant	3	30.0%	14.1%
TOTAL	**10**	**100%**	**100%**

Source: Composition of district centre derived from Nexus Planning Survey of February 2022; UK Average from Experian Goad Report January 2022

National Multiple/ Independent Operators	National multiple operators with a presence in the district centre include: Asda Superstore and the Asda PFS. These national multiple operators account for 20.0% of all units in the district centre.
Socio-demographic review	Socio-demographic indictors, sourced using Experian Micromarketer G3 data, for Whitchurch (Oatlands Avenue) district centre have highlighted the following: • By 2040 there is forecast to be a 11.4% increase in the number of households in Whitchurch (Oatlands Avenue); • The proportion of the population aged under 45 is forecast to increase at a greater rate to the population aged over 45 to 2040; • Whitchurch (Oatlands Avenue) has a higher proportion of owner-occupied housing tenure compared to both the wider City and England (68.1% compared to 54.8% and 64.1% respectively); • A total of 77.1% of residents travel to work by private transport, and 9.9% travel to work by public transport; and, • Whitchurch (Oatlands Avenue) has a lower instance of unemployment relative to the wider City and England (3.8% compared to 4.3% and 4.4% respectively).

Uses	Whitchurch (Oatlands Avenue) is a small district centre in the south of the authority area, which seeks to serve a number of catchments and population groups. The centre is anchored by a large Asda foodstore, and the key role this plays in driving activity into the district centre is reflected in the fact that 76.0% of respondents to the In-Street Survey gave their reason for visiting the centre being to visit the shops. Although there is only one convenience goods operator, the large size and facilities that the Asda superstore offers means that it is capable of providing for the day-to-day needs of the local community. The Asda accounts for 10.0% of all units in the district centre, and 79.1% of the total stock of retail floorspace. Services operators, which include leisure, retail and financial and business operators, account for 60.0% of all units, and 16.9% of floorspace in the district centre. In respect of leisure service operators, there are only 3 such operators in Whitchurch. These account for 30.0% of all units in the district centre. These leisure service operators are made up of a fish and chip shop, a betting shop and a large public house. The three retail service operators in the district centre account for 30.0% of units and is made up of a beauty salon, a petrol filling station and a dog grooming shop. There are no comparison goods operators or financial and business service operators in the district centre at present.
Daytime/evening economy	Whitchurch (Oatlands Avenue) district centre is focused around a large Asda supermarket. Within the district centre, there are is also a public house (The Whitchurch) and a hot-food takeaway. Whilst these facilities are considered likely to play a limited role in supporting an evening economy, the nature of the district centre, being as it is focused around a large convenience superstore, is considered to provide limited opportunity for an alternative arrangement. However, it should be noted that the Asda superstore remains open until 10pm so will support an element of evening activity in the centre.
Vacancies	The vacancy rate in respect of units is markedly higher than the current national average at 30.0%. However, in terms of floorspace, it is lower than the national average at 4.0%. This is due to the smaller nature of the units within the district centre. At present, these do not represent a cause for concern in that they provide opportunities for new entrants into the district centre. However, the three vacant units recorded in our survey are concentrated around the western part of the centre and it was noted at the time of our visit, that this resulted in a lack of activity and vibrancy in this particular area of the district centre.
Opportunity Sites	Whitchurch (Oatlands Avenue) district centre also sits in close proximity to a key development site allocated for housing under the current Local Plan,

	BSA1401. Planning permission for the development of up to 1,435 dwellings, alongside office development, education space and community facilities, as well as up to 2,440sqm of commercial floor space, was granted in February 2020 (reference 19/02632/PB). Although this significant additional dwelling may present an opportunity for diversification of uses and re-occupation of vacant properties in the centre, the significant additional quantum of floorspace that is proposed represents a limiting factor on the opportunity for the district centre to benefit from additional future residents. However, the proportion of vacant units in the district centre represents an opportunity for re-purposing of the retail stock to appeal to alternate occupiers, and secure re-occupation of these units as a means of ensuring the vitality and vibrancy of the district centre.
Pedestrian Flows	At the time of our visit, a considerable amount of pedestrian activity was observed in particular areas of the district centre, although there were lower levels recorded elsewhere. Activity was generally strongest by the Asda foodstore, at the centre of Whitchurch, whilst the levels of activity within the large areas of surface car parking to the west were recorded as being far lower. The low propensity of trips between these two locations suggests that these areas perform different roles in practice, with the central area more focused on providing for day-to-day needs and the southern area on a leisure-focused offer. As noted below, the volume of passing traffic through the district centre does reduce the overall ease of pedestrian movement. However, it is considered that pedestrian accessibility is generally of an adequate standard by virtue of the pedestrianised retail area to the west of the site, adjacent to the Whitchurch Health Centre. There are however, very few crossing points located within Whitchurch (Oatlands Avenue) district centre, with a clear focus on accessibility by motor vehicles.
Accessibility	Whitchurch (Oatlands Avenue) is considered to have a high standard of accessibility by motor vehicles. However, accessibility for those arriving by foot, bicycle or public transport is considered to be less good. Perhaps as a result of the compact size of Whitchurch (Oatlands Avenue) district centre, there are no bus stops located within the defined centre area. However, the nearest bus stop to the area is located along Fortfield Road, only 66 metres from the site. From this stop, frequent services can be alighted to a range of destinations, including Bristol Temple Meads. Whitchurch (Oatlands Avenue) district centre is not considered to be highly accessible by bicycle, with no marked or segregated cycle lanes located in the centre and no provision of cycle stands throughout the majority of the district centre. Although the centre is located within a predominantly

	residential area, the centre is not particularly well integrated within this area, due to being separated by a number of primary and secondary roads. Pedestrian accessibility is also generally of a relatively low standard, with very few controlled pedestrian crossing points located within the centre and by virtue of a large area of the site being taken up by surface car parking spaces. The volume of traffic movements through the district centre reduces the overall standard of pedestrian accessibility. However, accessibility by private vehicle is considered to be very good. By virtue of the centre's location amidst a number of primary and secondary roads - the centre can be accessed by both Oatlands Avenue and Fortfield Road. There are no on-street car parking opportunities at Whitchurch, however the majority of the centre is taken up with large surface car parking areas. As such, there are a number of both free and paid car parks for visitors of the centre arriving by car.
Perception of Safety	Despite the centre's proximity to a number of busy roads, Whitchurch (Oatlands Avenue) generally feels safe and secure. A small section of the centre is pedestrianised, around the retail operators at the centre of the district area, which makes this particular area feel very safe. However, there are other parts of the centre which do not generate high levels of activity, such as the large areas of surface car parking to the south of the district centre, which make parts of the centre feel more desolate. Due to the adequate levels of pedestrian activity around the Asda superstore, noted above, the perception of safety around this area is relatively high. However, in the remainder of the centre, the levels of street activity - including the lack of café culture and attractive shopfront displays - lessens the levels of natural and passive surveillance in the centre. Despite this, there were no signs of vandalism or crime observed throughout Whitchurch (Oatlands Avenue) on the date of our visit. According to the website UKCrimeStats, 242 crimes were reported within a mile radius of Whitchurch (Oatlands Avenue) district centre in April 2022. This compares with 258 crimes reported in the same area in April 2021 and 232 in April 2020.
Environmental Quality	The volume of traffic that moves around the district centre, is the greatest single factor affecting the centre's environmental quality. This, along with a number of vacant and dilapidated shopfronts, further impacts the centre's overall appearance and environmental quality. However, little litter and graffiti was observed at the time of the site visit. As such, it is considered that Whitchurch (Oatlands Avenue) has an adequate standard of environmental quality. The strongest environmental quality was noted in the pedestrianised area between the health centre and the library, where street trees are present and there is well-maintained public realm. The environmental quality away

	from this area is not necessarily poor, but it is considered less strong than in the rest of the centre, partially by virtue of the car parking areas in these locations. The impact of this is that passing vehicular movements are considered to be more influential on the environmental quality in these areas.
Conclusions	Whitchurch (Oatlands Avenue) is a small district centre located to the south of the authority area. As a result of the size and layout of the district centre, there is a limited variety in the retail offer. With the central area of Whitchurch (Oatlands Avenue) being anchored by a large Asda foodstore, the remainder of the centre is largely taken up by associated surface car parking areas. Given the size of Whitchurch, the district centre does have a relatively high number of vacant units which causes some areas of the centre to feel inactive and less vibrant. However, despite this, there are a number of facilities located within the centre that seek to serve the day-to-day needs of the local and wider community, with the provision of a library, health centre and a handful of leisure and retail units. Whitchurch (Oatlands Avenue) is considered to be relatively well-related to the surrounding residential areas, and it is also evident that a level of care and attention has been paid to the appearance of the district centre, with a number of street trees located throughout and the provision of a small pedestrianised area. By virtue of this, Whitchurch (Oatlands Avenue) is considered to be vital and viable district centre. Potential interventions at Whitchurch (Oatlands Avenue) include improved facilities for both pedestrians and cyclists were identified as a way of improving the accessibility by all modes of transport. A more diverse offer could help to widen the centre's catchment and to make Whitchurch (Oatlands Avenue) more of a destination.

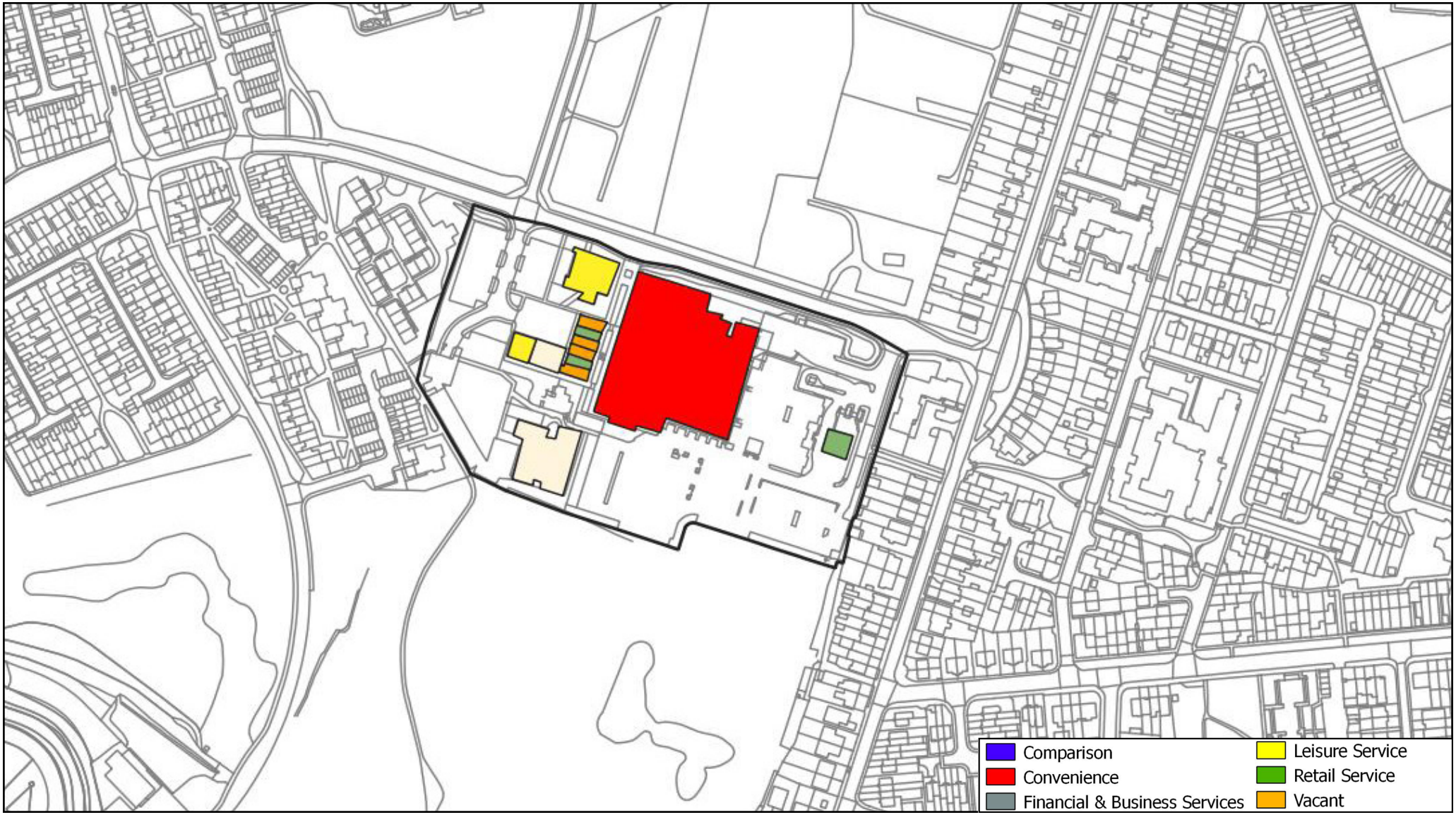

Whitchurch - Oatlands Avenue district centre

Bristol Local Centres Study

Survey Date - February 2022

Whitchurch District Centre

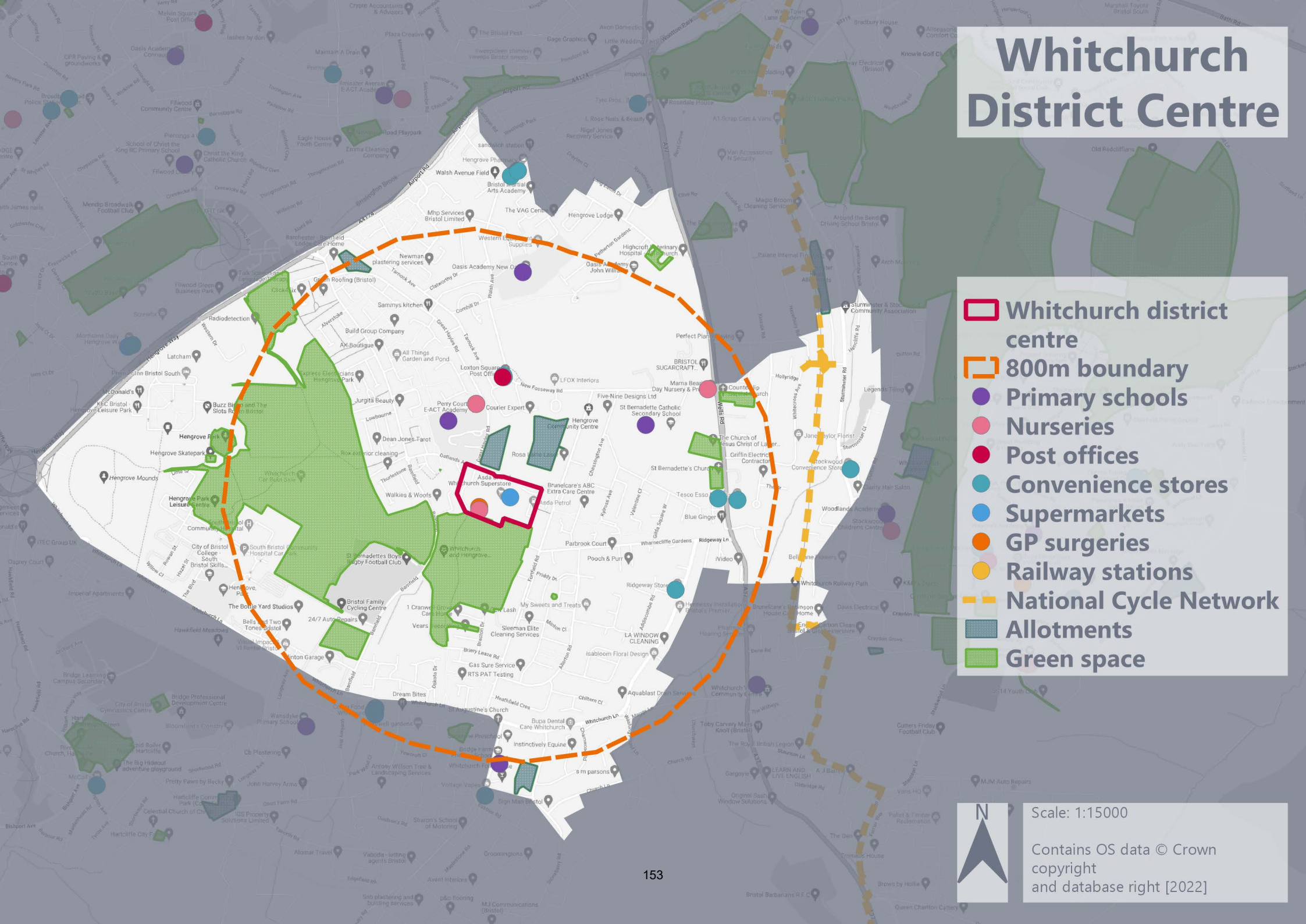

Whiteladies Road town centre

Description

Running approximately 1 kilometre to the north east of Clifton town centre, Whiteladies Road is a long, linear town centre located near to the City Centre of Bristol. The length of the town centre, and the variety in the retail offer, results in the centre functioning as a number of commercial parcels in practice. The central area in Whiteladies Road provides a particularly strong leisure offer, , with the northernmost part of the centre having a stronger focus on serving the day-to-day of needs of the local community and the southernmost area on a financial and business offering.

The centre benefits from a number of frequent public transport connections and is well-related to surrounding residential areas. It is also evident that great care and attention has been paid to the appearance of the town centre.

Figure 1: Whiteladies Road town centre has a diverse range of independent and national multiple operators. The centre provides services both for the local community and for a wider catchment area.

Figure 2: The centre is marked by old buildings which have been retrofitted to incorporate modern shops at ground level. This adds a unique character to a number of units within the town centre and has a positive impact on the appearance of the wider centre.

Figure 3: There are a number of comparison and leisure goods operators along Alma Road shown above, which runs perpendicular to Whiteladies Road.

Figure 4: Cotham Hill which adjoins the central section of Whiteladies Road is a popular leisure destination, with a number of leisure and comparison goods operators located along this route.

Table 1 Town Centre Floorspace Composition

GOAD Category	Floorspace at 2022 (sq.m)	Floorspace at 2022 (%)	Floorspace UK Average at 2022 (%)
Comparison	10,100	23.4	30.4%
Convenience	7,550	17.5	15.4%
Financial	4,800	11.1	6.8%
Leisure	12,580	29.2	25.7%
Retail Service	4,900	11.4	7.2%
Vacant	3,160	7.3	13.9%
TOTAL	**43,090**	**100%**	**100%**

Source: Composition of town centre derived from Nexus Planning Survey of February 2022; UK Average from Experian Goad Report January 2022

Table 2 Town Centre Unit Composition

GOAD Category	Units at 2022	Units at 2022 (%)	Units UK Average at 2022 (%)
Comparison	65	24.1	27.0%
Convenience	23	8.5	9.2%
Financial	34	12.6	9.1%
Leisure	81	30.0	24.7%
Retail Service	46	17.0	15.7%
Vacant	21	7.8	14.1%
TOTAL	**270**	**100%**	**100%**

Source: Composition of town centre derived from Nexus Planning Survey of February 2022; UK Average from Experian Goad Report January 2022

National Multiple/ Independent Operators

National multiple operators with a presence in the town centre include: Asda PFS, BHF, Boots, Boots Opticians, Boston Tea Party, Co-Operative Food, Coral, Costa, Domino's Pizza, EE, Ellis Brigham, Haart estate agent, Holland & Barrett, HSBC, Intersport, Kutchenhaus, Kwik-Fit, M&S Simply Food, Mind, Natwest, O2, Oxfam (x2), Post Office, Sainsbury's, Sainsbury's Local, Screwfix, Sharps, Specsavers, Specsavers (Hearing), Starbucks, Subway, Tesco Express, Timpson, Travis Perkins, WHSmith.

These national multiple operators account for 13.3% of all units in the town centre.

Socio-demographic review

Socio-demographic indictors, sourced using Experian Micromarketer G3 data, for Whiteladies Road town centre have highlighted the following:

- By 2040 there is forecast to be a 15.6% increase in the number of households in Whiteladies Road;
- The proportion of the population aged under 45 is forecast to increase at a greater rate to the population aged over 45 to 2040;
- Whiteladies Road has a significantly greater proportion of private rented properties, and a much lower proportion of social rented properties relative to both the wider City and England;
- The proportion of students is also high at Whiteladies Road (36.1%);
- A total of 40.8% of residents travel to work by private transport, and 33.5% walk to work; and,

	• Whiteladies Road has a lower instance of unemployment relative to the wider City and England (2.0% compared to 4.3% and 4.4% respectively).
Uses	Whiteladies Road is a diverse town centre, and seeks to serve a number of catchments and population groups. This diversity is reflected in the range of operators in the centre. The centre is anchored by a strong range of comparison and leisure service operators. There are 65 comparison goods operators in the town centre, with these accounting for 24.1% of all units on Whiteladies Road. Comparison goods operators include charity shops, furniture retailers, chemists, clothing shops, retail art galleries, gift shops as well as a number of specialist retailers. Indeed, the In-Street Survey identified the range of shops in the town centre as being a key factor respondents like about the town centre. Although the range of convenience goods operators is less than that found at other town centres in the authority area, the 23 convenience operators on Whiteladies Road are considered to be easily capable of providing for the day-to-day needs of the local community. Convenience operators account for 12.9% of all units in the town centre, and 17.5% of the total stock of retail floorspace. These are anchored by a Co-operative Foodstore, a Sainsbury's Local and an M&S Food, alongside a number of smaller convenience stores, bakeries, greengrocers, off-licences, butchers and fishmongers. Services operators, which include leisure, retail and financial and business operators, account for 59.6% of all units, and 51.7% of floorspace in the town centre. In respect of leisure service operators, there are 81 such operators in Whiteladies Road. These account for 30.0% of all units in the town centre, and 29.2% of the total stock of retail floorspace. Leisure service operators are particularly concentrated in the central area of the town centre along Cotham Hill, however the leisure offering does extend across the entire centre. Operators include restaurants, bars, hot-food takeaways, cafés, public houses and betting offices, with these being operated by both independents and national multiples, such as Coffee Number One, Costa and Starbucks. The 46 retail service operators in the town centre account for 17.0% of units, and 11.4% of the total stock of retail floorspace, and include hairdressers and barbers, beauty salons, laundrettes, natural therapists, tailors, opticians and two Post Offices. The financial and business service offer in Whiteladies Road is slightly higher than the current national average level, with 34 such operators accounting for 12.6% of all units and 11.1% of the total stock of retail floorspace. Whiteladies also hosts a market every Saturday, which is now licensed and provides space for a range of retail and leisure market operators.

Daytime/evening economy	Whiteladies Road town centre has a strong daytime economy, focused around a reasonable range of comparison and convenience goods operators. These are augmented by a strong range of leisure and retail service operators which support the daytime function of the town centre. Crucially, the range of leisure service operators in the town centre support a robust evening economy, with public houses, restaurants and hot-food takeaways supporting activity into the evening. It is also noted that some comparison operators, such as Neptune furniture shop, have extended opening hours to 6pm or 7pm which further supports the town centre's evening economy.
Vacancies	The vacancy rate in respect of both units and floorspace is lower than the current national average, at 7.8% and 7.3% respectively. These figures are not considered to represent particular cause for concern, and the figures may actually be of benefit for the town centre in that they provide opportunities for new entrants into the town centre. The 21 vacant units recorded in our survey are not concentrated in one particular area and are located throughout the centre. Due to the long and linear nature of Whiteladies Road, no single part of the town centre is dominated by vacant units. Therefore, the vacancy rate at Whiteladies Road town centre does not represent cause for concern at this time.
Opportunity Sites	Whiteladies Road town centre is situated in a densely developed area of residential development, and as such there are limited opportunity sites surrounding the town centre. Furthermore, in this context the adopted and emerging Local Plan do not allocate, or propose to allocated development sites for alternative uses around the town centre. The town centre is dominated by historic buildings which have been retrofitted to incorporate modern shops at ground level. This provides attractive, characterful premises, however these units generally have a limited appeal to national multiple operators (who generally prefer modern, purpose built stock). The town centre needs to ensure that these units remain attractive and well-maintained so that they continue to appeal to independent operators, and add positively to the character of the town centre.
Pedestrian Flows	At the time of our visit, a considerable amount of pedestrian activity was observed throughout all areas of the town centre. Activity was generally strongest towards the centre of Whiteladies Road and along Cotham Hill, with less activity around the southernmost and northernmost parts of the centre. A steady flow of activity was observed along both sides of the centre. The lower proportion of trips between the northernmost, southernmost and central parts of the town centre suggest that these areas perform

	different roles in practice, with the northern area more focused on providing for day-to-day needs, the southern area on a business-financial offer and the central area on a leisure offering. In the central part of the town centre, the levels of activity at bars and cafés observed during daylight hours is considered to be a positive indicator that these units also perform a strong role in supporting activity in the evening. As noted below, the volume of passing traffic through the town centre does reduce the overall ease of pedestrian movement. However, it is considered that pedestrian accessibility is generally of a high standard by virtue of a number of controlled pedestrian crossing points located along Whiteladies Road and the post-covid pedestrianised area along Cotham Hill.
Accessibility	Whiteladies Road is considered to have a high standard of accessibility by public transport for pedestrians, cyclists and motor vehicles. Whiteladies Road town centre is well-served by public transport. Due to the large length of the town centre, Whiteladies Road is served by a number of bus stops from which a number of bus services, including routes 1/2 citylines, 3 citylines, 4 citylines, 72A, 8 Temple Meads Connection can be alighted. These services provide frequent access to a range of destinations, including Temple Meads, Hengrove Park, Cribbs Causeway and Cabot Circus. Clifton Down train station is situated in a central location along Whiteladies Road, just across from Cotham Hill. Frequent services can be alighted from Clifton Down station to destinations including Bristol Temple Meads and Severn Beach. Whiteladies Road town centre is also considered to be accessible by bicycle, with marked cycle lanes located in parts of the centre. There is also plentiful provision of cycle stands throughout the town centre. Pedestrian accessibility is also generally of a high standard, with a number of controlled pedestrian crossing points located along Whiteladies Road. However, the volume of traffic movements through the town centre does reduce the overall standard of pedestrian and cyclist accessibility. Accessibility by private vehicle is also considered to be good, however by virtue of the centre's location and surrounding densely packed residential areas, on-street car parking opportunities in and around Whiteladies Road are relatively limited. Whiteladies Road has a bus lane running along it through parts of the town centre, which reduces the availability of parking along this route. However, there is a small surface level car park located next to Clifton Down train station.
Perception of Safety	Despite the centre's proximity to a major route leading away from the city centre, Whiteladies Road generally feels safe and secure. The wide carriageway and pedestrian footways, as well as the linear layout of the

	town centre, add to a general feeling of openness and high standards of natural and passive surveillance. Due to the high levels of pedestrian activity noted above, the perception of safety at Whiteladies Road is high. The levels of street activity, including the café culture and attractive shopfront displays further add to the high levels of natural and passive surveillance in the centre. The implementation of the pedestrianised area on Cotham Hill in the summer of 2020, has further added to the centre's overall perception of safety. In addition to this, there were very few signs of vandalism or crime observed throughout Queen's Road. According to the website UKCrimeStats, 204 crimes were reported within a mile radius of Whiteladies Road town centre in April 2022. This compares with 154 crimes reported in the same area in April 2021 and 139 in April 2020.
Environmental Quality	Whiteladies Road and the volume of traffic that moves along it, is the greatest single factor affecting the centre's environmental quality. However, it is clear that efforts and investment has been made in order to improve the standard of the public realm in the centre, with street art, landscaping and well maintained public areas. This, along with a number of well-maintained and interesting shopfronts, further improves the centre's overall appearance and environmental quality. In addition to these aesthetically pleasing units, little litter was observed. As such, it is considered that Whiteladies Road has a good standard of environmental quality. The strongest environmental quality was noted along the central part of Whiteladies Road, Cotham Hill and Alma Road, where street trees and a well-maintained public realm compliment the well-kept retail frontages. The environmental quality away from this area is not poor, but it is considered less strong than in the rest of the centre partially by virtue of the absence of trees and the higher presence of on-street parked cars and moving vehicles in these locations. Whilst the environmental quality is generally of a high standard, towards the north and south of the town centre there is a higher concentration of vacant units in these locations which negatively influences the overall appearance of the town centre. The differentiation in the appearance of the centre is potentially a result of the long, linear nature of the town centre and the lack of a clearly defined retail 'core'.
Conclusions	Whiteladies Road is a long, linear town centre. The northern most part of the town centre is focused on serving day-to-day of needs of the local community, the central part of Whiteladies Road provides a particularly strong leisure service offer, which is likely to appeal to a fairly large

catchment area. The southernmost part of the town centre has a strong financial and business offer.

Whiteladies Road and Cotham Hill share a similar catchment to Clifton but with an offer geared more towards the evening economy, and a student demographic. The attractive town centre enjoys a great range of bars, cafes and restaurants to suit all budgets and is also known both for the Clifton Downs Shopping Centre - which features a large Sainsbury's, a Boots, and a multi-storey car park - and as a destination for homewares. It is well served by a number of bus routes, the suburban rail network and the bike and scooter hire schemes, with good walkability.

The Covid-associated timed closure of Cotham Hill, which was well-supported by businesses, has been a great success and has contributed to the town centre as a relaxed weekend destination. Saturday's Whiteladies Road Market is small but contributes to the weekend experience. The night-time economy is also recovering well, with the return of Bristol University students to the area among the mixed crowd that visits in the evening for its food scene, art-house cinema and late night drinking.

It is considered that Whiteladies Road can easily serve the day-to-day needs of the local community. It is well-related to surrounding residential areas, and it is also evident that great care and attention has been paid to the aesthetic of the town centre, with evident investment made and increased pedestrianised areas introduced to the town centre over recent years.

As a result of this, and the lower than national average vacancy rates, Whiteladies Road is considered to be vital and viable town centre.

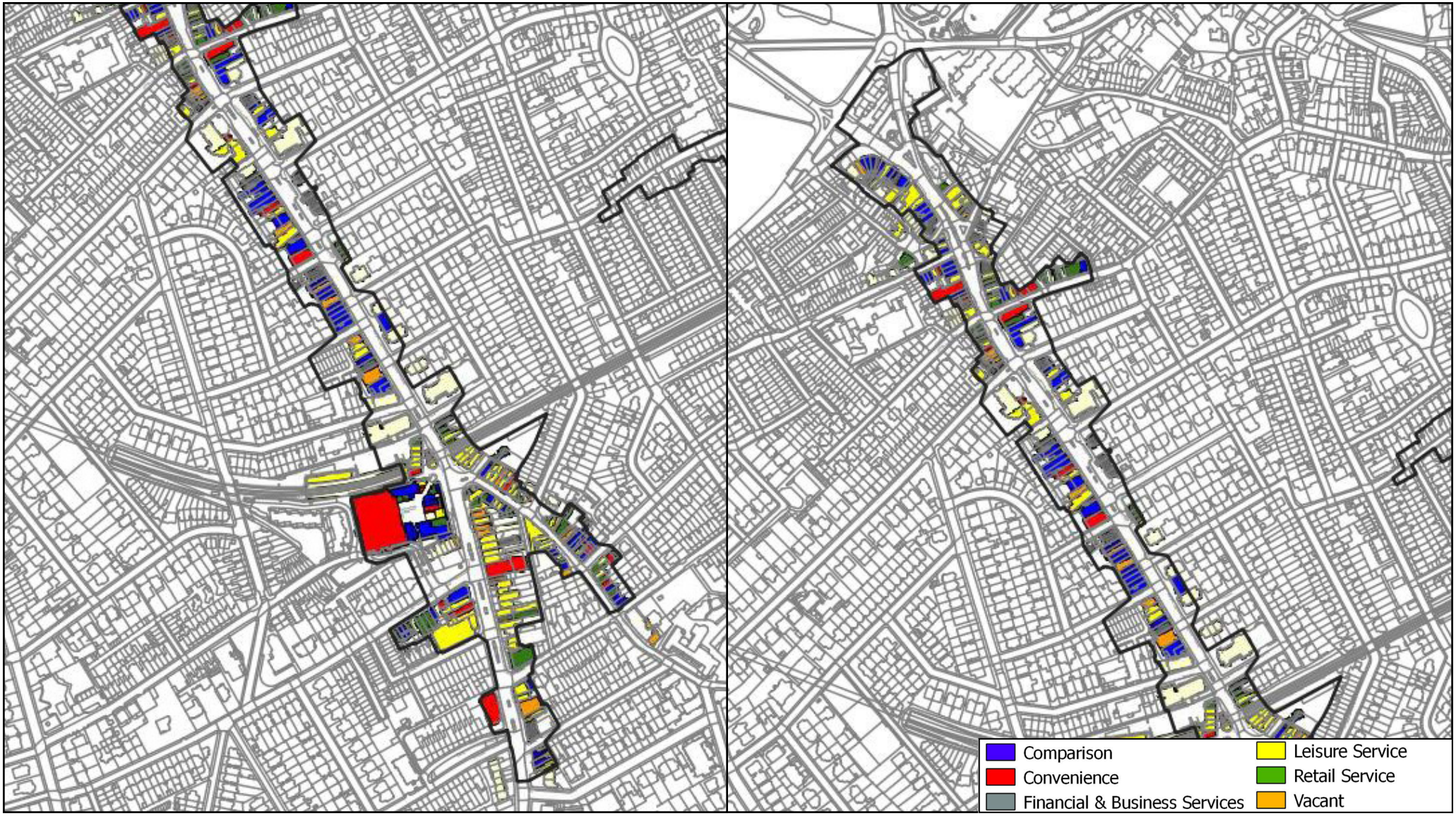

NEXUS PLANNING

Whiteladies Road town centre

Bristol Local Centres Study

Survey Date - February 2022

Whiteladies Road Town Centre

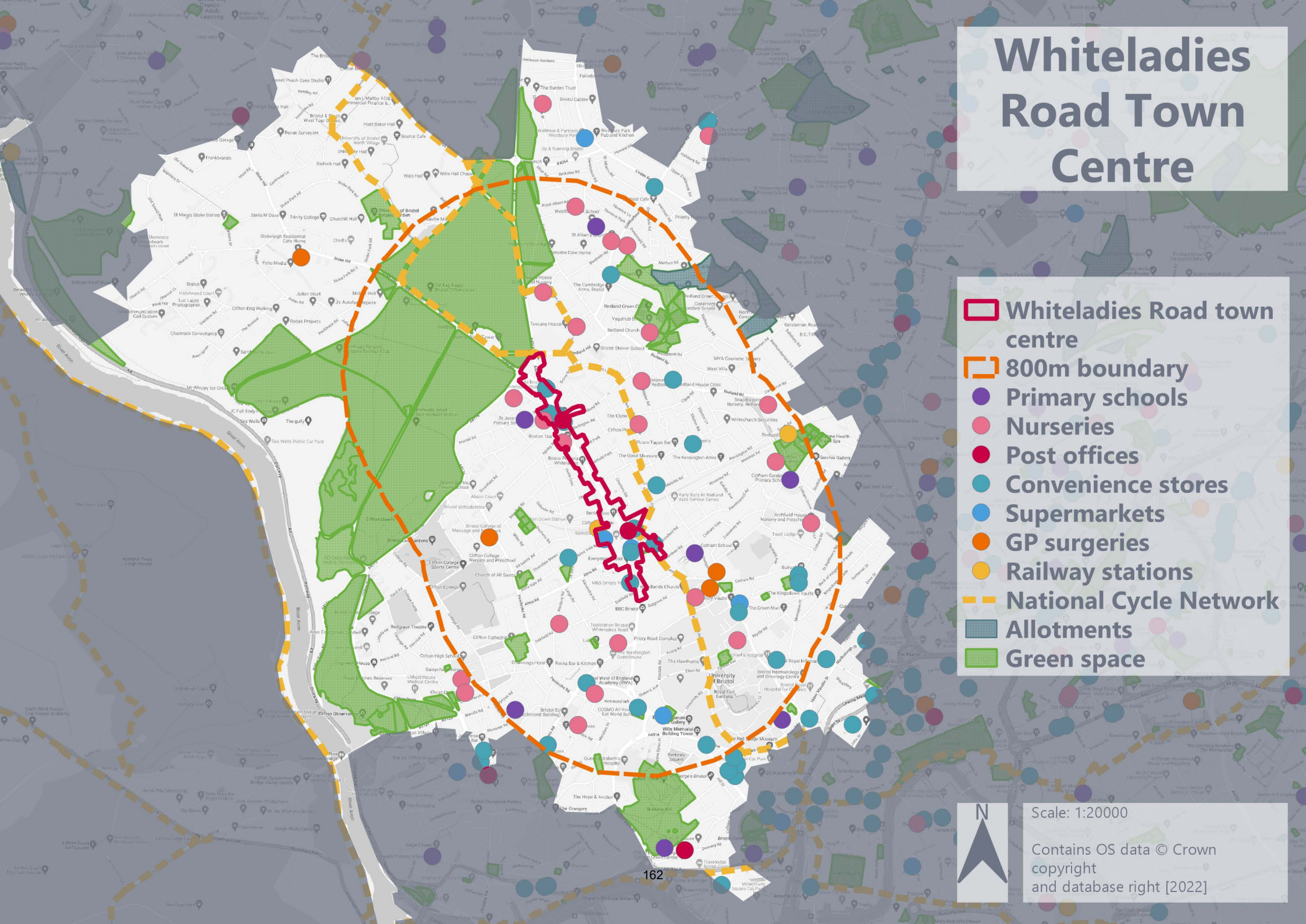

Appendix 6 – Local Centre Healthcheck Matrix

Local Centres matrix																							
			Facilities			ATM	Multiples	Composition and Vacancies															
No.	Centre	No of units	Convenience Store(s)	Pharmacy	Post Office	ATM	National Operators	Convenience No.	Convenience (%)	Comparison No.	Comparison (%)	Leisure Service No.	Leisure Service (%)	Retail Service No.	Retail Service (%)	Business Service No.	Business Service (%)	Vacancies No.	Vacancies (%)	Vacancies Score	Miscellaneous No.	Nexus Analysis
1	Ashley Road / Grosevnor Road	35	×	×	×	✓	0	6	17%	5	14%	5	14%	3	9%	1	3%	15	43%	2	1	Situated relatively centrally within the authority area, Ashley Road local centre is formed of an L-shaped retail parade located along Ashley and Grosvenor Road. Ashley Road is a busy through-road with poor pedestrian crossings. The centre is not anchored by any particular shops, but is isntead made up of a range of international food stores, a BUPA dental practice and a greengrocers. There were a number of vacant units recorded at the time of our visit.
2	Avonmouth Village	15	✓	✓	✓	✓	2	3	20%	3	20%	4	27%	2	13%	3	20%	0	0%	6	3	Situated in the far west of the authority area, Avonmouth Village local centre is a linear retail parade located along Avonmouth Road. The centre is anchored by Co-op Food, alongside a range of community uses (medical centre, church and dentist) and a number of leisure service operators. There are also a range of specialist comparison operators, which are thought likely to appeal to a wider catchment. There were no vacant units recorded at the time of our visit.
3	Bishopsworth	20	✓	✓	×	✓	5	1	5%	3	15%	3	15%	6	30%	3	15%	4	20%	4	1	Bishopsworth local centre is situated in a dense residential area and largely comprises small, traditional retail buildings and converted former terraced properties. Although these units have limited appeal to national multiple retailers, the centre does accommodate a Co-op Local and Lloyds Bank, alongside a range of retail and comparison service operators, a number of which are relatively specialist in nature and likely to appeal to a fairly wide catchment. There were only 3 vacant units at the time of the site visit.
4	Brislington	33	✓	×	×	×	2	3	9%	9	27%	9	27%	5	15%	0	0%	7	21%	4	1	Brislington retail parade is centred around Bristol Hill and Bath Road, both of which are very busy through-roads, that segregate the two sides of the local centre. A Texaco garage with an associated Londis shop, is located centrally along the parade. The rest of the local centre is dominated by 11 vacant units, a motoring and service garage and Brislington Free Car Park.
5	Broomhill Road / Fermaine Avenue	7	×	×	×	×	2	2	29%	0	0%	3	43%	2	29%	0	0%	0	0%	6	0	Broomhill Road / Fermaine Avenue local centre is a relatively small, square-shaped local centre focused on a strong service offer, which provides for the day-to-day needs of the local community. Alongside this, the centre is anchored by a Co-op Local.
6	Chandos Road	26	✓	×	×	×	1	3	12%	3	12%	8	31%	3	12%	7	27%	2	8%	6	0	Located on the western side of Bristol, Chandos Road is a long linear centre which is focused around a strong range of leisure, comparison and retail service operators, augmented by the high quality nature of the buildings. The centre has a low vacancy rate, perhaps indicative of its location in the city and affluence.
7	Coldharbour Road	23	✓	×	×	×	1	3	13%	6	26%	3	13%	10	43%	1	4%	0	0%	6	1	Coldharbour Road local centre is situated in a dense residential area and largely comprises small, traditional retail buildings and converted former terraced properties. Although these units have limited appeal to national multiple retailers, the centre does accommodate a Costcutter convenience store alongside a range of retail service operators, a number of which are relatively specialist in nature and likely to appeal to a fairly wide catchment. There is no ATM within the local centre.
8	Druid Hill, Stoke Bishop	13	✓	×	✓	✓	0	2	15%	1	8%	3	23%	3	23%	2	15%	2	15%	4	1	Comprising two retail parades at the junction of Old Sneed Avenue and Druid Hill, Druid Hill, Stoke Bishop local centre provides a sufficient range of services to meet the local community's need. The centre is anchored by convenience store, and the centre appears well used. It should also be noted that the two vacant units recorded at the time of our visit appear to be under alterations and are therefore likely to accommodate new uses in the near future.
9	Filton Avenue	24	✓	×	×	✓	3	4	17%	4	17%	7	29%	7	29%	1	4%	1	4%	6	3	Filton Avenue local centre is a linear local centre focused on a strong service offer, which is usual for local centres which focus on providing for the day-to-day needs of the local community. Alongside this, the centre is anchored by Tesco Express and Nisa Local, as well as Horfield Library which is a key community facility.
10	Filton Road	27	✓	✓	×	✓	2	5	19%	4	15%	4	15%	8	30%	2	7%	4	15%	4	1	Located on a major route into Bristol, Filton Road is a long linear centre which is focused around a strong range of service operators, augmented by a strong range of convenience operators. The centre has one of the highest vacancy rates in the centre, perhaps indicative of its close proximity to Filton Avenue local centre and Gloucester Road town centre.
11	Filwood Broadway	25	×	✓	×	×	0	2	8%	4	16%	3	12%		0%		0%	16	64%	0	2	Filwood Broadway local centre is a relatively small, linear centre, focused on the Filwood Community Centre. The parade is dominated by vacant units and therefore there is a limited retail, leisure, comparison and convenience offering. Many of the units have not been well maintained and are currently of low quality. At the time of the site visit a low footfall was recorded.

Local Centres matrix																							
			Facilities			ATM	Multiples	Composition and Vacancies															
No.	Centre	No of units	Convenience Store(s)	Pharmacy	Post Office	ATM	National Operators	Convenience No.	Convenience (%)	Comparison No.	Comparison (%)	Leisure Service No.	Leisure Service (%)	Retail Service No.	Retail Service (%)	Business Service No.	Business Service (%)	Vacancies No.	Vacancies (%)	Vacancies Score	Miscellaneous No.	Nexus Analysis
12	Gilda Parade	20	✓	×	×	✓	1		0%	4	20%	7	35%	5	25%	3	15%	1	5%	6	0	Situated in the south east of the city in a predominantly residential area, Gilda Parade is a relatively small centre, with 20 units located along one linear parade. The majority of the units were closed at the time of the site visit, which suggests this area serves the nightime economy more so than the daytime. Despite this, there are a number of units that support the day-to-day needs of the local community, such as a barbers, a SPA convenience store, nail salon and estate agents. The centre is located alongside an Esso petrol station and Tesco Express Convenience store.
13	Lawrence Hill	34	✓	×	✓	✓	1	9	26%	4	12%	9	26%	4	12%	2	6%	6	18%	4	2	Lawrence Hill is made up of a long retail parade which is largely comprised of small, traditional retail buildings within converted former terraced properties. There is a broad range of retail providers within the centre, with a number of independent comparison, convenience and retail units serving the needs of the local community. There is also a Lidl superstore located at the centre of the parade, which seemed to be a popular destination. A number of vacant units were recorded at the time of the site visit and many of the units are of low aesthetic quality due to the maintenance of the buildings.
14	Lockleaze (Gainsborough Square)	9	✓	✓	✓	✓	3	3	33%	1	11%	3	33%	2	22%	0	0%	0	0%	6	4	Lockleaze (Gainsborough Square) is focused on the area of open space known by the same name. It is dominated by a convenience and service operators, and is anchored by McColls. The local centre also has a diverse range of community facilities, including a community centre and Library. However, the appearance of the local centre is impacted by the remains of The Gainsborough public house, which was impacted by fire in circa. 2018.
15	Mina Road	16	✓	×	✓	✓	0	5	31%	0	0%	6	38%	3	19%	1	6%	0	0%	6	0	Situated in the St Werburgh's area, Mina Road is an attractive and well-maintained centre just to the north of Mina Road Park. Mina Road's offer is underpinned by a strong range of leisure service operators, including a number of hot-food takeaways, a restaurant, bar and cafe. The centre also has a number of independent convenience stores, which combined with the centre's service offer are considered capable of serving the day-to-day needs of the local community.
16	Picton Street	11	×	×	×	×	0	3	27%	0	0%	2	18%	1	9%	0	0%	5	45%	2	0	Picton Street is a relatively small and low density local centre, situated within a predominantly residential area in central Bristol. The centre is not anchored by any particular units, but is instead made up of a range of independent convenience, comparison and leisure units. A medium footfall was recorded on the day of the site visit.
17	Queen's Road, Withywood	9	✓	×	×	✓	2	4	44%	0	0%	3	33%	2	22%	0	0%	0	0%	6	2	Queens Road, Withywood local centre is located to the south western corner of the authority area. The centre is relatively small and is dominated by nightime takeaway food units. Notwithstanding this, there are 2 convenience shops along the parade. There was a relatively low footfall in the area at the time of the site visit.
18	Sandy Park Road	37	✓	×	✓	✓	4	7	19%	3	8%	10	27%	10	27%	5	14%	2	5%	6	0	Situated in a wider area of residential development, Sandy Park Road is a traditional retail parade with a wide range of independent comparison, convenience, retail and leisure units that serve the day-to-day needs of the local community. There is a well-used bus stop within the centre of the retail parade. On the day of the visit, a high footfall was recorded in the centre.
19	Shirehampton Road	16	✓	×	×	✓	2	2	13%	0	0%	5	31%	5	31%	3	19%	1	6%	6	2	Shirehampton Road is dominated by a diverse range of service operators, including a number of financial and business service operators. The centre is anchored by two convenience stores, Co-op and Tesco Express which, alongside a range of retail and service operators, easily provide for the needs of the local community.
20	Southmead Road	25	✓	×	×	✓	2	5	20%	4	16%	10	40%	4	16%	1	4%	1	4%	6	3	Southmead Road local centre is situated at the junction of Southmead Road and Doncaster Road, the centre is anchored by a relatively diverse convenience goods offer and a strong range of leisure service operators, which mainly include hot-food takeaways, a public house and a betting office. Although there appears to be an ATM in the centre, it is unclear whether this is currently operable.
21	St Anne's Village	6	✓	✓	×	×	1	1	17%	2	33%	3	50%	0	0%	0	0%	0	0%	6	1	St Anne's Village is a small local centre located within a primarily residential area, adjacent to the River Avon. The centre is made up of 7 units in total and is anchored by a Co-operative convenience store and Riverside Doctors Surgery. The remaining units are predominantly leisure units, including Riverside Cafe, which was a popular destination around lunchtime on the day of the site visit. The large car parking area was relatively empty at the time of the site visit, with the majority of footfall going in and out of the Co-op supermarket.

Local Centres matrix																								
			Facilities			ATM	Multiples	Composition and Vacancies																
No.	Centre	No of units	Convenience Store(s)	Pharmacy	Post Office	ATM	National Operators	Convenience No.	Convenience (%)	Comparison No.	Comparison (%)	Leisure Service No.	Leisure Service (%)	Retail Service No.	Retail Service (%)	Business Service No.	Business Service (%)	Vacancies No.	Vacancies (%)	Vacancies Score	Miscellaneous No.	Nexus Analysis
22	St Marks Road	28	✓	✓	×	✓	1	6	21%	5	18%	8	29%	2	7%	3	11%	4	14%	4	4	St Marks Road local centre is located just to the east of Stapleton Road district centre, and as such the centre's offer is somewhat more limited than may otherwise be expected. Notwithstanding this, St Marks Road provides a diverse range of service and retail operators which are considered capable of serving the needs of the immediate local community.
23	St Michael's Hill	24	✓	×	×	×	1	3	13%	2	8%	9	38%	4	17%	1	4%	5	21%	4	0	St Michael's Hill local centre is located towards the centre of the authority area, amongst the larger centres of Whiteladies Road and Clifton. A Co-operative Local sits to the northernmost end of the linear retail parade, with the remaining units being predominantly independent. There are a wide range of leisure units located along the parade and a medium-high footfall was recorded at the time of the site visit, perhaps due to a combination of the high proportion of leisure units and the geographical location of the local centre.
24	Stockwood	23	✓	✓	✓	×	2	2	9%	4	17%	6	26%	4	17%	0	0%	7	30%	2	0	Stockwood local centre is located in the south-eastern most portion of the authority area, amongst predominantly residential development. The L-shaped centre comprises a number of comparison, convenience and leisure units. On the day of the visit, there were 7 vacant units within the centre. Despite this, there was still a relatively high footfall recorded in the area on the day of the visit.
25	Stoke Lane	20	✓	✓	×	✓	1	3	15%	4	20%	4	20%	8	40%	1	5%	0	0%	6	2	Located to the south-west of Westbury-on-Trym and situated in a wider area of residential development, Stoke Lane is a traditional retail parade anchored by Co-op Food and a range of other service and retail operators, including hairdressers, cafes and hot-food takeaways. There were no vacant units observed at the time of our visit.
26	Totterdown	34	✓	✓	×	×	2	4	12%	6	18%	12	35%	6	18%	2	6%	4	12%	4	5	Totterdown local centre is comprised of a long linear row of retail units, set back from Wells Road. There are a high proportion of popular leisure units located along the parade, as well as a wide range of comparison, convenience and retail units that serve the local population. Tesco Express is sited within a central location along the parade. There were 3 vacant units recorded on the day of the site visit - this is relatively low given the size of the centre.
27	Wellington Hill West/Southmead Rd, Henleaze	8	✓	✓	×	✓	2	1	13%	2	25%	2	25%	2	25%	0	0%	1	13%	4	1	Wellington Hill West/Southmead Rd, Henleaze is a small local centre, and as such has a relatively limited offer which is likely to appeal solely to the community in the immediate vicinity of the centre. Notwithstanding this, the centre does provide a range of facilities and amenities which are considered suitable to provide for the community's day-to-day needs.

Notes

Number of facilities points - comprises convenience store, Post Office and pharmacy (each facility receives a score of four, for a maximum of 12 points)

Percentage of national operators - (25%+ of units = score of four, 24%-1% of units = score of two, 0% of units = score of zero)

Percentage of vacancies - (0%-10% of units = score of 6, 11%-24% of units = score of 4, 25%-49% of units = score of two and 50%+ of units = score of zero)

Appendix 7 – Neighbourhood Parade healthcheck matrix

Neighbourhood Parades Matrix																									
				Facilities			ATM	Multiples	Composition and Vacancies																
No.	Centre	Area	No of units	Convenience Store(s)	Pharmacy	Post Office	ATM	National Operators	Convenience No.	Convenience (%)	Comparison No.	Comparison (%)	Leisure Service No.	Leisure Service (%)	Retail Service No.	Retail Service (%)	Business Service No.	Business Service (%)	Vacancies No.	Vacancies (%)	Vacancies Score	Miscellaneous No.	Nexus Analysis and Recommendation
1	West Street, Bedminster	South	19	✓	×	×	✓	✓	1	5%	4	21%	6	32%	4	21%	1	5%	2	11%	4	1	Parade includes a Tesco Express with a range of leisure and other retail uses. The centre formerly formed part of Bedminster town centre but is now sufficiently divorced to be a centre in its own right. Nexus recommends local centre designation due to its offer and role within the catchment.
2	Wells Road / Greenleaze, Knowle	South	14	✓	×	×	×	×	2	14%	2	14%	3	21%	2	14%	2	14%	2	14%	4	1	The centre is formed around a busy junction onto Wells Road. It is formed on one side of the road with parking directly outside. The offer is focused around the leisure service offer with a variety of take aways, and a MOT garage. Nexus therefore does not recommend designation of Wells Road / Greenleaze, Knowle.
3	Bath Road, Arno's Vale	South	11	×	×	×	×	×	0	0%	1	9%	4	36%	3	27%	1	9%	2	18%	4	0	The row of commercial units front on to a very busy Bath Road with limited space to stop. No convenience provision is present and the wider offer is limited. There may be potential to diversify the offer in the future, but given the limited offer, Nexus does not recommend designating the commercial units as a local centre.
4	Leinster Avenue, Knowle West	South	11	✓	×	×	×	×	1	9%	2	18%	4	36%	2	18%	0	0%	2	18%	4	0	The commercial units form both sides of Leinster Avenue but there are notable vacancies and very limited footfall at the time of our visit. In any event, there is a commercial offer which meets the needs of the local catchment and should the centre diversify further, could provide for this better. Nexus recommends local centre designation.
5	Hengrove Lane, Hengrove	South	9	✓	✓	×	×	✓	2	22%	1	11%	3	33%	2	22%	0	0%	0	0%	6	1	A small row of commercial units with adjacent car parking. Very well used on the day of our visit. The offer provides for the local catchment and we recommend local centre designation.
6	Belland Drive, Whitchurch Park	South	8	✓	×	×	✓	✓	1	13%	1	13%	3	38%	2	25%	0	0%	1	13%	4	0	Belland Drive is a standalone commercial terrace which provides a good mix of uses for the local catchment. Nexus recommends that the units are categorised as a local centre.
7	Bedminster Road, Bedminster	South	6	✓	×	×	✓	✓	2	33%	0	0%	3	50%	1	17%	0	0%	0	0%	6	0	Bedminster Road provides a good convenience offer and a range of leisure and retail service uses. It functions well for the local catchment and we consider it appropriate to categorise this is as a local centre.
8	Winterstoke Road / Ashton Drive, Ashton Vale	South	9	✓	×	×	×	✓	2	22%	1	11%	3	33%	1	11%	0	0%	2	22%	4	0	Winterstoke Road is located in proximity to the Sainsbury's foodstore and trips to and from the foodstore and other commercial units were noticed on the day of the visit. Due to the offer and the wider uses in the area, we consider there to be an opportunity to designate Winterstoke Road as a local centre.
9	Church Road / St. Peter's Rise, Bishopsworth	South	5	✓	✓	×	×	×	2	40%	1	20%	2	40%	0	0%	0	0%	0	0%	6	0	A small terrace of units but which provides for an independent butcher and grocer and a second convenience operator and a pharmacy. The operators were busy at the time of our visit and we recommend that the units are categorised as a local centre, due to the important function it plays for the local catchment.
10	East Dundry Road, Whitchurch Park	South	8	✓	×	×	×	✓	1	13%	2	25%	2	25%	2	25%	1	13%	0	0%	6	0	Small, purpose-built parade. Meets very local needs. Well maintained but very quiet at time of visit. We recommend that it is categorised as a local centre.
11	Guildford Road, St. Anne's Park	South	6	✓	×	✓	✓	✓	3	50%	0	0%	3	50%	0	0%	0	0%	0	0%	6	0	Very small row of shops on either side of the road. One of the operators is a Premier convenience store and no vacancies were identified. Relatively limited, local role and according Nexus does not recommend designating as a local centre.
12	Cottle Road, Stockwood	South	6	✓	×	×	×	×	1	17%	1	17%	2	33%	2	33%	0	0%	0	0%	6	0	Small and slightly run down row of units. Would benefit from some investment and refurbishment but due to its overarching role and presence of some key operators, Nexus does not recommend designating the commercial units as a local centre.
13	Melvin Square, Knowle West	South	5	✓	×	✓	×	✓	2	40%	0	0%	3	60%	0	0%	0	0%	0	0%	6	0	Row of commercial units focused around a roundabout within Knowle West. Includes a Londis and a Best One with a Post Office. An important facility for the local catchment and we therefore recommend it is categorised as a local centre.
14	Fishponds Road, Eastville	East	20	✓	×	×	×	×	6	30%	1	5%	5	25%	3	15%	1	5%	3	15%	4	1	A relatively long row of commercial units focused on the specialist convenience market meeting the local demographics' needs. The centre includes a range of specialist food shops and a Premier convenience store. Parking is difficult and the units are in need of some investment. However, it is an important facility for the local catchment and we therefore recommend it is categorised as a local centre.
15	Kingsway / Nag's Head Hill, St. George	East	12	✓	×	✓	×	✓	2	17%	1	8%	4	33%	4	33%	0	0%	1	8%	6	0	The Kingsway Parade is a purpose built horse-shoe shaped development which includes a range of both leisure, service and retail uses. The units are also located in proximity to a Sainsbury's Local which forms part of a petrol filling station development. Due to the offer and the importance of the facilities, we recommend that the Parade and the adjacent Sainsbury's is defined as a local centre.

Neighbourhood Parades Matrix																									
				Facilities			ATM	Multiples	Composition and Vacancies																
No.	Centre	Area	No of units	Convenience Store(s)	Pharmacy	Post Office	ATM	National Operators	Convenience No.	Convenience (%)	Comparison No.	Comparison (%)	Leisure Service No.	Leisure Service (%)	Retail Service No.	Retail Service (%)	Business Service No.	Business Service (%)	Vacancies No.	Vacancies (%)	Vacancies Score	Miscellaneous No.	Nexus Analysis and Recommendation
16	Avonvale Road / Marsh Lane, Barton Hill	East	4	✓	×	×	✓	✓	3	75%	0	0%	1	25%	0	0%	0	0%	0	0%	6	0	Small, purpose-built parade. Meets very local needs. Well maintained but very quiet at time of visit. We do not recommend that it is categorised as a local centre.
17	Chelsea Road, Easton	East	5	×	×	×	×	×	2	40%	0	0%	1	20%	1	20%	1	20%	0	0%	6	0	Small row of units which include leisure, service and business uses. The centre was quiet on the day of the visit and did not have accessible car parking. Given the lack of offer and limited scope to improve this, we do not recommend categorising the units as a local centre.
18	Staple Hill Road	East	7	×	×	×	×	×	0	0%	1	14%	1	14%	3	43%	0	0%	1	14%	4	1	No retail provision, but a range of leisure and service uses running either side of Staple Hill Road. The units are in need of some investment and it does not appear to be functioning as a centre. Nexus does not recommend categorisation of the centre as a local centre.
19	Downend Road (west of Cassell Road)	East	7	✓	×	×	×	✓	1	14%	0	0%	1	14%	1	14%	1	14%	0	0%	6	0	Very small row of shops on Downend Road. One of the operators is a Premier convenience store and no vacancies were identified. Limited role and as such we do not recommend that it is categorised as a local centre.
20	Frome Valley Road, Frenchay	East	6	✓	✓	×	✓	✓	2	33%	1	17%	1	17%	2	33%	0	0%	0	0%	6	0	Two terraces of units located either side of Frome Valley Road, with a McColl's and a Costcutter, which includes a Post Office and an ATM. The units serve an important role for the local catchment and we recommend categorising it as a local centre.
21	Duncombe Road, Speedwell	East	6	✓	×	×	×	×	1	17%	0	0%	1	17%	2	33%	0	0%	2	33%	2	0	Limited role but does include a small convenience store, with a post box and some planting outside. As such Nexus do not recommend the designation of the centre as a local centre.
22	Cheltenham Road, Montpelier	North	10	✓	×	×	×	×	1	10%	0	0%	4	40%	1	10%	1	10%	2	20%	4	1	Anchored by a Tesco Express store, alongside a range of leisure and retail service uses. Busy on the day of our visit, with activity principally travelling in and out of the Tesco store. Recommend that it is categorised as a local centre.
23	Westbury Lane, Coombe Dingle	North	8	✓	×	×	×	×	2	25%	0	0%	2	25%	2	25%	1	13%	1	13%	4	0	A small row of commercial units with adjacent car parking. The offer provides for the local catchment and we recommend local centre designation.
24	Charlton Road, Brentry (north of Pen Park Road)	North	7	✓	×	✓	✓	✓	1	14%	0	0%	3	43%	3	43%	0	0%	0	0%	6	0	Charlton Road includes an important Morrisons Local and a range of other commercial operators. Limited role but we recommend that it is categorised as a local centre.
25	Alma Vale Road, Clifton	North	18	×	×	×	×	×	0	0%	3	17%	4	22%	3	17%	8	44%	0	0%	6	0	The Alma Vale Road area comprises predominantly a range of leisure, service and business uses with a limited retail offer. Although the offer is commercial, we do not consider it to function as a centre given the lack of day-to-day facilities such as a convenience store (although we note a conveniecne store to the east on Alma Vale Road). We therefore recommend desingation as a local centre.

Notes

Number of facilities points - comprises convenience store, Post Office and pharmacy (each facility receives a score of four, for a maximum of 12 points)

Number of ATM - 1 or more ATM receives a score of three, 0 ATM receives a score of zero

Percentage of national operators - (25%+ of units = score of four, 24%-1% of units = score of two, 0% of units = score of zero)

Percentage of vacancies - (0%-10% of units = score of 6, 11%-24% of units = score of 4, 25%-49% of units = score of two and 50%+ of units = score of zero)

Bristol Local Centres Retail Study 2022
Nexus Planning

Table 1: Population and convenience goods expenditure per capita

Zone	Population					Per capita expenditure (£)						
							Convenience					
	2022	2027	2032	2037	2042	2020 inc SFT	2020	2022	2027	2032	2037	2042
1	42,931	45,096	47,000	48,396	49,546	2,692	2,547	2,395	2,379	2,384	2,395	2,395
2	46,267	47,430	48,558	49,754	51,052	2,565	2,426	2,282	2,271	2,275	2,287	2,287
3	40,178	41,427	42,684	43,928	45,107	2,733	2,586	2,432	2,420	2,425	2,437	2,437
4	45,863	48,486	50,991	53,211	55,140	2,861	2,707	2,546	2,533	2,538	2,551	2,551
5	29,202	31,188	32,930	34,296	35,276	3,122	2,953	2,778	2,764	2,770	2,784	2,784
6	32,429	32,244	32,392	32,568	32,758	3,233	3,058	2,877	2,862	2,868	2,883	2,883
7	41,386	43,076	44,720	46,303	47,799	2,589	2,449	2,304	2,292	2,297	2,308	2,308
8	38,532	39,243	40,167	41,109	42,071	2,714	2,568	2,415	2,403	2,408	2,420	2,420
9	42,520	44,535	46,269	47,831	49,397	2,750	2,601	2,447	2,435	2,440	2,452	2,452
10	46,324	48,089	50,120	52,066	53,898	2,626	2,484	2,336	2,325	2,329	2,341	2,341
11	53,838	56,514	58,919	61,127	63,163	2,780	2,630	2,474	2,461	2,466	2,479	2,479
12	40,284	42,458	44,602	46,673	48,699	2,824	2,672	2,513	2,501	2,506	2,518	2,518
13	44,776	47,559	50,244	52,890	55,586	2,648	2,505	2,356	2,345	2,349	2,361	2,361
14	39,911	40,808	41,542	42,248	42,975	2,701	2,555	2,404	2,392	2,396	2,408	2,408
15	46,331	47,241	48,666	50,228	51,562	2,616	2,475	2,328	2,316	2,321	2,332	2,332
16	36,827	37,250	37,743	38,338	38,931	2,708	2,562	2,410	2,398	2,403	2,415	2,415
17	31,132	31,569	32,254	32,902	33,386	2,679	2,534	2,384	2,372	2,377	2,389	2,389
18	24,441	25,275	26,030	26,546	26,881	2,826	2,673	2,514	2,502	2,507	2,519	2,519
Total	723,172	749,488	775,831	800,414	823,227							

Notes:

a. Zones based on the postcode sectors as set out in the main Study
b. Per capita expenditure derived from Experian MMG3 data (2022 report)
c. Population derived from Experian MMG3 data (2022 report).
d. Expenditure excludes Special Forms of Trading in line with recommendations at Figure 5 of Experian Retail Planner Briefing Note 19
e. Per capita expenditure projected forward using 'adjusted SFT' forecast growth rates taken from Figure 6 of Experian Retail Planner Briefing Note 19

2020 Prices

Bristol Local Centres Retail Study 2022
Nexus Planning

Table 2a: Total convenience goods expenditure available

Zone	Expenditure (£m) *Convenience*					Growth (£m) *Convenience*			
	2022	2027	2032	2037	2042	2022-2027	2022-2032	2022-2037	2022-2042
1	102.8	107.3	112.0	115.9	118.7	4.4	9.2	13.1	15.8
2	105.6	107.7	110.5	113.8	116.7	2.1	4.9	8.2	11.2
3	97.7	100.3	103.5	107.0	109.9	2.5	5.8	9.3	12.2
4	116.8	122.8	129.4	135.8	140.7	6.1	12.7	19.0	23.9
5	81.1	86.2	91.2	95.5	98.2	5.1	10.1	14.3	17.1
6	93.3	92.3	92.9	93.9	94.4	-1.0	-0.4	0.6	1.1
7	95.3	98.7	102.7	106.9	110.3	3.4	7.4	11.5	15.0
8	93.1	94.3	96.7	99.5	101.8	1.2	3.7	6.4	8.8
9	104.0	108.4	112.9	117.3	121.1	4.4	8.8	13.2	17.1
10	108.2	111.8	116.7	121.9	126.2	3.6	8.5	13.7	17.9
11	133.2	139.1	145.3	151.5	156.6	5.9	12.1	18.3	23.4
12	101.2	106.2	111.8	117.5	122.6	4.9	10.5	16.3	21.4
13	105.5	111.5	118.0	124.9	131.2	6.0	12.5	19.4	25.7
14	95.9	97.6	99.6	101.8	103.5	1.7	3.6	5.8	7.6
15	107.9	109.4	112.9	117.2	120.3	1.6	5.1	9.3	12.4
16	88.8	89.3	90.7	92.6	94.0	0.6	1.9	3.8	5.3
17	74.2	74.9	76.7	78.6	79.7	0.7	2.4	4.4	5.5
18	61.5	63.2	65.3	66.9	67.7	1.8	3.8	5.4	6.3
Total	**1766.1**	**1821.1**	**1888.8**	**1958.3**	**2013.8**	**54.9**	**122.7**	**192.1**	**247.6**

Table 2b: Convenience goods expenditure split between main food shopping and top-up food shopping spend

Zone	Expenditure (£m) *Convenience*		
	Main	Top-up	Total
1	77.1	25.7	102.8
2	79.2	26.4	105.6
3	73.3	24.4	97.7
4	87.6	29.2	116.8
5	60.8	20.3	81.1
6	70.0	23.3	93.3
7	71.5	23.8	95.3
8	69.8	23.3	93.1
9	78.0	26.0	104.0
10	81.2	27.1	108.2
11	99.9	33.3	133.2
12	75.9	25.3	101.2
13	79.1	26.4	105.5
14	71.9	24.0	95.9
15	80.9	27.0	107.9
16	66.6	22.2	88.8
17	55.7	18.6	74.2
18	46.1	15.4	61.5
Total	**1,324.6**	**441.5**	**1,766.1**

Notes:
a. Zones based on the postcode sectors as set out in the main Study
b. Figures derived from multiplying per capita expenditure with population within each zone using data provided at Table 1
c. Ratio of main food shopping to top-up food shopping assumed to be 75:25 in line with Nexus Planning's professional judgement

2020 Prices

Bristol Local Centres Retail Study 2022
Nexus Planning

Table 3: Convenience Goods Shopping Patterns

Destination	Total		Zone 1		Zone 2		Zone 3		Zone 4		Zone 5		Zone 6		Zone 7		Zone 8		Zone 9		Zone 10		Zone 11		Zone 12		Zone 13		Zone 14		Zone 15		Zone 16		Zone 17		Zone 18	
	Main food (%)	Top-up (%)	Main food (%)	Top-up (%)	Main food (%)	Top-up (%)	Main food (%)	Top-up (%)	Main food (%)	Top-up (%)	Main food (%)	Top-up (%)	Main food (%)	Top-up (%)	Main food (%)	Top-up (%)	Main food (%)	Top-up (%)	Main food (%)	Top-up (%)	Main food (%)	Top-up (%)	Main food (%)	Top-up (%)	Main food (%)	Top-up (%)	Main food (%)	Top-up (%)	Main food (%)	Top-up (%)	Main food (%)	Top-up (%)	Main food (%)	Top-up (%)	Main food (%)	Top-up (%)	Main food (%)	Top-up (%)
Study Area																																						
Zone 1																																						
Better Food, Gaol Ferry Steps, Bristol, BS1 6WE	0.0%	0.2%	0.0%	3.3%	0.0%	0.0%	0.0%	0.0%	0.0%	0.0%	0.0%	0.0%	0.0%	0.0%	0.0%	0.0%	0.0%	0.0%	0.0%	0.0%	0.0%	0.0%	0.0%	0.0%	0.0%	0.0%	0.0%	0.0%	0.0%	0.5%	0.0%	0.0%	0.0%	0.0%	0.0%	0.0%	0.0%	0.0%
Better Food, Sevier Street, Bristol, BS2 9LB	0.1%	0.0%	0.0%	0.4%	0.0%	0.0%	0.0%	0.0%	1.5%	0.0%	0.0%	0.0%	0.0%	0.0%	0.0%	0.0%	0.0%	0.0%	0.0%	0.0%	0.0%	0.0%	0.0%	0.0%	0.0%	0.0%	0.0%	0.0%	0.0%	0.0%	0.0%	0.0%	0.0%	0.0%	0.0%	0.0%	0.0%	0.0%
Chaya Veggies, Mina Road, St Werburgh's, Bristol, BS2 9XW	0.0%	0.0%	0.2%	0.0%	0.0%	0.0%	0.0%	0.0%	0.0%	0.0%	0.0%	0.0%	0.0%	0.0%	0.0%	0.0%	0.0%	0.0%	0.0%	0.0%	0.0%	0.0%	0.0%	0.0%	0.0%	0.0%	0.0%	0.0%	0.0%	0.0%	0.0%	0.0%	0.0%	0.0%	0.0%	0.0%	0.0%	0.0%
Co-op, Clarence Place, High Kingsdown, Bristol, BS2 8DD	0.0%	0.2%	0.5%	1.6%	0.0%	0.0%	0.0%	0.0%	0.0%	2.5%	0.0%	0.0%	0.0%	0.0%	0.0%	0.0%	0.0%	0.0%	0.0%	0.0%	0.0%	0.0%	0.0%	0.0%	0.0%	0.0%	0.0%	0.0%	0.0%	0.0%	0.0%	0.0%	0.0%	0.0%	0.0%	0.0%	0.0%	0.0%
Co-op, College Green, Bristol, BS1 5SH	0.0%	0.1%	0.2%	0.0%	0.0%	0.0%	0.0%	0.0%	0.0%	0.0%	0.0%	0.0%	0.0%	0.0%	0.0%	0.0%	0.0%	0.0%	0.0%	1.3%	0.0%	0.0%	0.0%	0.0%	0.0%	0.0%	0.0%	0.0%	0.0%	0.0%	0.0%	0.0%	0.0%	0.0%	0.0%	0.0%	0.0%	0.0%
Co-op, The Square, Redcliffe Street, Bristol, BS1 6LT	0.0%	0.2%	0.2%	4.2%	0.0%	0.0%	0.0%	0.0%	0.0%	0.0%	0.0%	0.5%	0.0%	0.0%	0.0%	0.0%	0.0%	0.0%	0.0%	0.0%	0.0%	0.0%	0.0%	0.0%	0.0%	0.0%	0.0%	0.0%	0.0%	0.0%	0.0%	0.0%	0.0%	0.0%	0.0%	0.0%	0.0%	0.0%
Elemental Collective Grocers, Stokes Croft, Cotham, Bristol, BS1 3RZ	0.0%	0.0%	0.0%	1.1%	0.0%	0.0%	0.0%	0.0%	0.0%	0.0%	0.0%	0.0%	0.0%	0.0%	0.0%	0.0%	0.0%	0.0%	0.0%	0.0%	0.0%	0.0%	0.0%	0.0%	0.0%	0.0%	0.0%	0.0%	0.0%	0.0%	0.0%	0.0%	0.0%	0.0%	0.0%	0.0%	0.0%	0.0%
Iceland (The Food Warehouse), Avonmeads Retail Park, Redcliffe, Bristol, BS2 0SP	0.2%	0.6%	0.0%	2.5%	0.0%	0.0%	0.0%	1.5%	0.0%	0.0%	0.0%	0.0%	0.0%	0.0%	0.0%	0.0%	0.0%	0.0%	0.0%	0.0%	0.0%	0.0%	0.0%	0.0%	0.0%	0.0%	0.0%	0.0%	0.0%	0.0%	0.0%	0.0%	3.4%	6.9%	1.2%	0.0%	0.0%	0.0%
Lidl, St Philips Causeway, Avonmeads, Bristol, BS2 0SP	0.2%	0.1%	0.0%	0.0%	1.1%	0.0%	0.0%	0.0%	0.0%	0.0%	0.0%	0.0%	0.0%	0.0%	0.0%	0.0%	0.0%	0.0%	0.0%	0.0%	0.0%	0.0%	0.0%	0.0%	0.0%	0.0%	0.0%	0.0%	0.0%	0.0%	0.0%	0.0%	3.0%	1.8%	0.0%	0.0%	0.0%	0.0%
Local shops, Bristol City Centre	0.0%	0.1%	0.9%	0.0%	0.0%	1.2%	0.0%	0.0%	0.0%	0.0%	0.0%	0.0%	0.0%	0.0%	0.0%	0.6%	0.0%	0.0%	0.0%	0.0%	0.0%	0.0%	0.0%	0.0%	0.0%	0.0%	0.0%	0.0%	0.0%	0.0%	0.0%	0.0%	0.0%	0.0%	0.0%	0.0%	0.0%	0.0%
Local shops, St Werburghs, Bristol	0.0%	0.0%	0.0%	0.0%	0.0%	0.0%	0.0%	0.0%	0.0%	0.3%	0.0%	0.0%	0.0%	0.0%	0.0%	0.0%	0.0%	0.0%	0.0%	0.0%	0.0%	0.0%	0.0%	0.0%	0.0%	0.0%	0.0%	0.0%	0.0%	0.0%	0.0%	0.0%	0.0%	0.0%	0.0%	0.0%	0.0%	0.0%
Marks & Spencer (Foodhall), St Philips Causeway, Bristol, BS2 0SP	0.0%	0.1%	0.3%	0.0%	0.0%	0.3%	0.0%	0.0%	0.0%	0.0%	0.0%	0.0%	0.0%	0.8%	0.0%	0.0%	0.0%	0.0%	0.0%	0.0%	0.0%	0.0%	0.0%	0.0%	0.0%	0.0%	0.0%	0.0%	0.0%	0.0%	0.0%	0.0%	0.5%	0.0%	0.0%	0.0%	0.0%	0.0%
Meatbox Bristol, Wapping Wharf, Bristol, BS1 4AB	0.0%	0.0%	0.0%	0.0%	0.0%	0.0%	0.0%	0.0%	0.0%	0.0%	0.0%	0.0%	0.0%	0.0%	0.0%	0.0%	0.0%	0.0%	0.0%	0.0%	0.0%	0.0%	0.0%	0.0%	0.0%	0.0%	0.0%	0.0%	0.0%	0.5%	0.0%	0.0%	0.0%	0.0%	0.0%	0.0%	0.0%	0.0%
One Stop, Faval House, Queen Charlotte Street, Bristol, BS1 4HQ	0.0%	0.0%	0.0%	0.0%	0.0%	0.0%	0.0%	0.0%	0.0%	0.0%	0.0%	0.0%	0.0%	0.0%	0.0%	0.0%	0.0%	0.0%	0.0%	0.0%	0.0%	0.0%	0.0%	0.0%	0.0%	0.0%	0.0%	0.0%	0.0%	0.0%	0.0%	0.0%	0.0%	0.0%	0.0%	0.0%	0.0%	0.0%
Premier, Prewett Street, Bristol, BS1 6RE	0.0%	0.1%	0.0%	1.7%	0.0%	0.0%	0.0%	0.0%	0.0%	0.0%	0.0%	0.0%	0.0%	0.0%	0.0%	0.0%	0.0%	0.0%	0.0%	0.0%	0.0%	0.0%	0.0%	0.0%	0.0%	0.0%	0.0%	0.0%	0.0%	0.0%	0.0%	0.0%	0.0%	0.0%	0.0%	0.0%	0.0%	0.0%
Sainsbury's Local, Bristol Union Street, Broadmead, Bristol, BS1 3DW	0.0%	0.1%	0.0%	3.2%	0.0%	0.0%	0.0%	0.0%	0.0%	0.0%	0.0%	0.0%	0.0%	0.0%	0.0%	0.0%	0.0%	0.0%	0.0%	0.0%	0.0%	0.0%	0.0%	0.0%	0.0%	0.0%	0.0%	0.0%	0.0%	0.0%	0.0%	0.0%	0.0%	0.0%	0.0%	0.0%	0.0%	0.0%
Sainsbury's Local, Broad Quay, Bristol, BS1 4DA	0.0%	0.1%	1.0%	2.1%	0.0%	0.0%	0.0%	0.0%	0.0%	0.0%	0.0%	0.0%	0.0%	0.0%	0.0%	0.0%	0.0%	0.0%	0.0%	0.0%	0.0%	0.0%	0.0%	0.0%	0.0%	0.0%	0.0%	0.5%	0.0%	0.0%	0.0%	0.0%	0.0%	0.0%	0.0%	0.0%	0.0%	0.0%
Sainsbury's Local, Broadmead, Bristol, BS1 3HF	0.0%	0.2%	0.0%	0.8%	0.0%	0.0%	0.0%	0.0%	0.0%	0.0%	0.0%	0.0%	0.0%	0.0%	0.0%	0.0%	0.0%	0.0%	0.0%	0.0%	0.0%	0.0%	0.0%	0.0%	0.0%	0.0%	0.0%	2.7%	0.0%	0.0%	0.0%	0.0%	0.0%	0.0%	0.0%	0.0%	0.0%	0.0%
Spar, Mina Road, St Werburgh's, Bristol, BS2 9XW	0.0%	0.0%	0.0%	0.8%	0.0%	0.0%	0.0%	0.0%	0.0%	0.0%	0.0%	0.0%	0.0%	0.0%	0.0%	0.0%	0.0%	0.0%	0.0%	0.0%	0.0%	0.0%	0.0%	0.0%	0.0%	0.0%	0.0%	0.0%	0.0%	0.0%	0.0%	0.0%	0.0%	0.0%	0.0%	0.0%	0.0%	0.0%
Tesco Express, Blenheim Court, Marlborough Street, Bristol, BS1 3LA	0.1%	0.0%	2.6%	0.0%	0.0%	0.0%	0.0%	0.0%	0.0%	0.0%	0.0%	0.0%	0.0%	0.0%	0.0%	0.0%	0.0%	0.0%	0.0%	0.0%	0.0%	0.0%	0.0%	0.0%	0.0%	0.0%	0.0%	0.0%	0.0%	0.0%	0.0%	0.0%	0.0%	0.0%	0.0%	0.0%	0.0%	0.0%
Tesco Express, Clare Street, Bristol, BS1 1XR	0.0%	0.2%	0.0%	4.3%	0.0%	0.0%	0.0%	0.0%	0.0%	0.0%	0.0%	0.0%	0.0%	0.0%	0.0%	0.0%	0.0%	0.0%	0.0%	0.0%	0.0%	0.0%	0.0%	0.0%	0.0%	0.0%	0.0%	0.0%	0.0%	0.0%	0.0%	0.0%	0.0%	0.0%	0.0%	0.0%	0.0%	0.0%
Tesco Express, College House, Bristol, BS1 5SP	0.0%	0.1%	0.3%	2.3%	0.0%	0.0%	0.0%	0.0%	0.0%	0.0%	0.0%	0.0%	0.0%	0.0%	0.0%	0.0%	0.0%	0.0%	0.0%	0.0%	0.0%	0.0%	0.0%	0.0%	0.0%	0.0%	0.0%	0.0%	0.0%	0.0%	0.0%	0.0%	0.0%	0.0%	0.0%	0.0%	0.0%	0.0%
Tesco Express, Millennium Parade, Canons, Bristol, BS1 5TY	0.0%	0.1%	0.9%	2.1%	0.0%	0.0%	0.0%	0.0%	0.0%	0.0%	0.0%	0.5%	0.0%	0.0%	0.0%	0.0%	0.0%	0.0%	0.0%	0.0%	0.0%	0.0%	0.0%	0.0%	0.0%	0.0%	0.0%	0.0%	0.0%	0.0%	0.0%	0.0%	0.0%	0.0%	0.0%	0.0%	0.0%	0.0%
Tesco Express, Prudential Buildings, Wine Street, Bristol, BS1 2PH	0.0%	0.0%	0.0%	0.0%	0.0%	0.0%	0.0%	0.0%	0.0%	0.0%	0.0%	0.0%	0.0%	0.0%	0.0%	0.0%	0.0%	0.0%	0.0%	0.0%	0.0%	0.0%	0.0%	0.0%	0.0%	0.0%	0.0%	0.0%	0.0%	0.0%	0.0%	0.0%	0.0%	0.0%	0.0%	0.0%	0.0%	0.0%
Tesco Express, Victoria Street, Paragon, Bristol, BS1 2HJ	0.0%	0.2%	0.3%	2.1%	0.0%	0.0%	0.0%	0.0%	0.0%	0.0%	0.0%	0.0%	0.0%	0.0%	0.0%	0.0%	0.0%	0.0%	0.0%	0.0%	0.0%	0.0%	0.0%	0.0%	0.0%	0.0%	0.0%	0.0%	0.0%	0.0%	0.0%	0.0%	0.0%	2.9%	0.0%	0.0%	0.0%	0.0%
Tesco Metro, Broadmead, Bristol, BS1 3DW	0.2%	0.7%	1.6%	8.6%	0.0%	1.5%	0.0%	0.0%	0.6%	0.7%	0.0%	0.0%	0.0%	0.0%	0.0%	0.0%	1.3%	0.0%	0.0%	0.0%	0.0%	0.0%	0.0%	0.0%	0.0%	0.0%	0.0%	0.0%	0.0%	0.0%	0.4%	0.0%	0.0%	4.4%	0.0%	0.0%	0.0%	0.0%
W Singh Stores, Brighton Street, St Paul's, Bristol, BS2 8XA	0.0%	0.1%	0.0%	1.7%	0.0%	0.0%	0.0%	0.0%	0.0%	0.0%	0.0%	0.0%	0.0%	0.0%	0.0%	0.0%	0.0%	0.0%	0.0%	0.0%	0.0%	0.0%	0.0%	0.0%	0.0%	0.0%	0.0%	0.0%	0.0%	0.0%	0.0%	0.0%	0.0%	0.0%	0.0%	0.0%	0.0%	0.0%
Sub-Total	**1.1%**	**3.6%**	**9.0%**	**42.7%**	**1.1%**	**3.0%**	**0.0%**	**1.5%**	**2.1%**	**3.6%**	**0.0%**	**1.0%**	**0.0%**	**0.8%**	**0.0%**	**0.6%**	**1.3%**	**0.0%**	**0.0%**	**1.3%**	**0.0%**	**0.0%**	**0.0%**	**0.0%**	**0.0%**	**0.0%**	**0.0%**	**3.3%**	**0.0%**	**1.0%**	**0.4%**	**0.0%**	**6.9%**	**16.0%**	**1.2%**	**0.0%**	**0.0%**	**0.0%**
Zone 2																																						
Aldi, Church Road, Bristol, BS5 9HT	1.3%	1.2%	1.9%	2.1%	12.9%	13.0%	2.4%	0.0%	0.0%	0.0%	0.0%	0.0%	0.0%	0.0%	2.3%	3.0%	0.0%	0.0%	0.0%	0.0%	0.0%	0.0%	0.0%	0.0%	0.0%	1.8%	0.0%	0.0%	0.0%	0.0%	0.0%	0.0%	0.5%	0.0%	0.0%	0.0%	0.0%	0.0%
Costcutter, Avonvale Road, Redfield, Bristol, BS5 9SX	0.0%	0.2%	0.0%	0.0%	0.0%	1.2%	0.0%	0.0%	0.0%	0.0%	0.0%	0.0%	0.0%	0.0%	0.0%	0.0%	0.0%	1.2%	0.0%	0.0%	0.0%	0.0%	0.0%	0.0%	0.0%	0.0%	0.0%	0.0%	0.0%	0.0%	0.0%	0.0%	0.0%	0.0%	0.0%	0.0%	0.0%	0.0%
Costcutter, Fishponds Road, Eastville, Bristol, BS5 6QG	0.0%	0.0%	0.0%	0.0%	0.0%	0.0%	0.0%	0.0%	0.0%	0.0%	0.0%	0.0%	0.0%	0.0%	0.0%	0.0%	0.0%	0.0%	0.0%	0.0%	0.0%	0.0%	0.0%	0.0%	0.0%	0.0%	0.0%	0.0%	0.0%	0.0%	0.0%	0.0%	0.0%	0.0%	0.0%	0.0%	0.0%	0.0%
Iceland, Lawnwood Road, Easton, Bristol, BS5 0EU	0.1%	0.2%	0.0%	0.0%	1.1%	2.5%	0.0%	0.0%	0.0%	0.0%	0.0%	0.0%	0.0%	0.0%	0.0%	0.0%	0.0%	0.0%	0.0%	0.0%	0.0%	0.0%	0.0%	0.0%	0.0%	0.0%	0.0%	0.0%	0.0%	0.0%	0.0%	0.0%	0.0%	0.0%	0.0%	0.0%	0.0%	0.0%
Lidl, Church Road, Lawrence Hill, Bristol, BS5 0BT	0.5%	0.3%	5.9%	0.0%	0.9%	3.5%	0.0%	0.0%	0.0%	0.0%	0.9%	0.0%	3.5%	0.0%	0.0%	0.0%	0.0%	1.8%	0.0%	0.0%	0.0%	0.0%	0.0%	0.0%	0.0%	0.0%	0.0%	0.0%	0.0%	0.0%	0.0%	0.0%	0.0%	0.0%	0.0%	0.0%	0.0%	0.0%
Local shops, Barton Hill, Bristol	0.0%	0.0%	0.0%	0.0%	0.0%	0.6%	0.0%	0.0%	0.0%	0.0%	0.0%	0.0%	0.0%	0.0%	0.0%	0.0%	0.0%	0.0%	0.0%	0.0%	0.0%	0.0%	0.0%	0.0%	0.0%	0.0%	0.0%	0.0%	0.0%	0.0%	0.0%	0.0%	0.0%	0.0%	0.0%	0.0%	0.0%	0.0%
Local shops, Easton, Bristol	0.0%	0.9%	0.0%	0.0%	0.0%	14.3%	0.0%	0.0%	0.0%	0.0%	0.0%	0.0%	0.0%	0.0%	0.0%	0.0%	0.0%	0.0%	0.0%	0.0%	0.0%	0.0%	0.0%	0.0%	0.0%	0.0%	0.0%	0.0%	0.0%	0.0%	0.0%	0.0%	0.0%	0.0%	0.0%	0.0%	0.0%	0.0%
Marks & Spencer (Foodhall), Eastgate Road, Bristol, BS5 6XX	0.3%	0.3%	0.9%	0.0%	1.6%	0.6%	0.0%	0.0%	0.0%	2.5%	0.0%	0.0%	0.0%	0.0%	0.0%	1.4%	0.0%	0.0%	1.3%	0.0%	1.0%	0.7%	0.0%	0.0%	0.0%	0.0%	0.0%	0.0%	0.0%	0.0%	0.0%	0.0%	0.0%	0.0%	0.0%	0.0%	0.0%	0.0%
Post Office, Lawrence Hill, George, Bristol, BS5 0DR	0.0%	0.0%	0.0%	0.0%	0.0%	0.6%	0.0%	0.0%	0.0%	0.0%	0.0%	0.0%	0.0%	0.0%	0.0%	0.0%	0.0%	0.0%	0.0%	0.0%	0.0%	0.0%	0.0%	0.0%	0.0%	0.0%	0.0%	0.0%	0.0%	0.0%	0.0%	0.0%	0.0%	0.0%	0.0%	0.0%	0.0%	0.0%
Premier, Speedwell Road, Speedwell, Bristol, BS5 7SP	0.0%	0.1%	0.0%	0.0%	0.0%	1.6%	0.0%	0.0%	0.0%	0.0%	0.0%	0.0%	0.0%	0.0%	0.0%	0.0%	0.0%	0.0%	0.0%	0.0%	0.0%	0.0%	0.0%	0.0%	0.0%	0.0%	0.0%	0.0%	0.0%	0.0%	0.0%	0.0%	0.0%	0.0%	0.0%	0.0%	0.0%	0.0%
Public Market, Mivart Street, Easton, Bristol, BS5 6JF	0.1%	0.0%	0.0%	0.0%	0.9%	0.0%	0.0%	0.0%	0.0%	0.0%	0.0%	0.0%	0.0%	0.0%	0.0%	0.0%	0.0%	0.0%	0.0%	0.0%	0.0%	0.0%	0.0%	0.0%	0.0%	0.0%	0.0%	0.0%	0.0%	0.0%	0.0%	0.0%	0.0%	0.0%	0.0%	0.0%	0.0%	0.0%
Tesco Express, Bell Hill Road, Bristol, BS5 7NF	0.0%	0.1%	0.0%	0.0%	0.0%	0.9%	0.0%	1.2%	0.0%	0.0%	0.0%	0.0%	0.0%	0.0%	0.0%	0.0%	0.0%	0.0%	0.0%	0.0%	0.0%	0.0%	0.0%	0.0%	0.0%	0.0%	0.0%	0.0%	0.0%	0.0%	0.0%	0.0%	0.0%	0.0%	0.0%	0.0%	0.0%	0.0%
Tesco Express, Church Road, Redfield, Bristol, BS5 9HT	0.4%	0.3%	0.0%	0.0%	5.3%	4.4%	0.0%	0.0%	0.0%	0.0%	0.0%	0.0%	0.0%	0.0%	0.0%	0.0%	0.0%	0.0%	0.0%	0.0%	0.0%	0.0%	0.0%	0.0%	0.0%	0.0%	0.0%	0.0%	0.0%	0.0%	0.4%	0.0%	0.0%	0.0%	0.0%	0.0%	0.0%	0.0%
Tesco Extra, Eastgate Road, Eastville, Bristol, BS5 6XU	4.2%	0.7%	5.2%	0.0%	30.5%	5.4%	6.6%	1.1%	5.1%	1.4%	0.0%	0.0%	0.0%	0.0%	5.6%	0.8%	0.2%	0.0%	0.5%	0.0%	8.4%	0.0%	0.4%	0.0%	0.0%	0.0%	0.0%	0.0%	0.0%	0.0%	2.0%	1.4%	0.0%	0.0%	0.0%	0.0%	0.0%	0.0%
United Supermarket, Stapleton Road, St Jude's, Bristol, BS5 0RB	0.0%	0.1%	0.0%	1.7%	0.0%	0.0%	0.0%	0.0%	0.0%	0.0%	0.0%	0.0%	0.0%	0.0%	0.0%	0.0%	0.0%	0.0%	0.0%	0.0%	0.0%	0.0%	0.0%	0.0%	0.0%	0.0%	0.0%	0.0%	0.0%	0.0%	0.0%	0.0%	0.0%	0.0%	0.0%	0.0%	0.0%	0.0%
Sub-Total	**6.8%**	**4.5%**	**13.9%**	**3.8%**	**53.1%**	**48.6%**	**9.0%**	**2.3%**	**5.1%**	**3.9%**	**0.9%**	**0.0%**	**3.5%**	**0.0%**	**8.0%**	**5.2%**	**0.2%**	**3.0%**	**1.7%**	**0.0%**	**9.4%**	**0.7%**	**0.4%**	**0.0%**	**0.0%**	**1.8%**	**0.0%**	**0.0%**	**0.0%**	**0.0%**	**2.3%**	**1.4%**	**0.5%**	**0.0%**	**0.0%**	**0.0%**	**0.0%**	**0.0%**
Zone 3																																						
Co-op, Church Road, St Georges, Bristol, BS5 8AA	0.0%	0.2%	0.0%	0.0%	0.2%	3.2%	0.0%	0.0%	0.0%	0.0%	0.0%	0.0%	0.0%	0.0%	0.0%	0.0%	0.0%	0.0%	0.0%	0.0%	0.0%	0.0%	0.0%	0.0%	0.0%	0.0%	0.0%	0.0%	0.0%	0.0%	0.0%	0.5%	0.0%	0.0%	0.0%	0.0%	0.0%	0.0%
Co-op, High Street, Hanham, Bristol, BS15 3DJ	0.0%	0.3%	0.0%	0.0%	0.0%	0.0%	0.0%	3.7%	0.0%	0.0%	0.0%	0.0%	0.0%	0.0%	0.0%	0.0%	0.0%	0.0%	0.0%	0.0%	0.0%	0.0%	0.0%	0.5%	0.0%	0.0%	0.0%	0.0%	0.0%	0.0%	0.0%	0.0%	0.0%	0.0%	0.0%	0.0%	0.0%	0.0%
Co-op, Ingleside Road, Bristol, BS15 1JG	0.0%	0.1%	0.0%	0.0%	0.0%	0.0%	0.0%	1.7%	0.0%	0.0%	0.0%	0.0%	0.0%	0.0%	0.0%	0.0%	0.0%	0.0%	0.0%	0.0%	0.0%	0.0%	0.0%	0.0%	0.0%	0.0%	0.0%	0.0%	0.0%	0.0%	0.0%	0.0%	0.0%	0.0%	0.0%	0.0%	0.0%	0.0%
Co-op, Lodge Road, Bristol, BS15 1JA	0.0%	0.1%	0.0%	0.0%	0.0%	0.0%	0.0%	1.7%	0.0%	0.0%	0.0%	0.0%	0.0%	0.0%	0.0%	0.0%	0.0%	0.0%	0.0%	0.3%	0.0%	0.0%	0.0%	0.0%	0.0%	0.0%	0.0%	0.0%	0.0%	0.0%	0.0%	0.0%	0.0%	0.0%	0.0%	0.0%	0.0%	0.0%
Co-op, Memorial Road, Hanham, Bristol, BS15 3LH	0.0%	0.3%	0.0%	0.0%	0.0%	0.0%	0.0%	3.5%	0.0%	0.0%	0.0%	0.0%	0.0%	0.0%	0.0%	0.0%	0.0%	0.0%	0.0%	0.0%	0.0%	0.0%	0.0%	0.5%	0.0%	0.0%	0.0%	0.0%	0.0%	0.0%	0.0%	0.0%	0.0%	0.0%	0.0%	0.0%	0.0%	0.0%
Co-op, Two Mile Hill Road, Bristol, BS15 1BS	0.0%	0.4%	0.0%	0.0%	0.0%	2.5%	0.0%	4.1%	0.0%	0.3%	0.0%	0.0%	0.0%	0.0%	0.0%	0.0%	0.0%	0.0%	0.0%	0.0%	0.0%	0.0%	0.0%	0.0%	0.0%	0.0%	0.0%	0.0%	0.0%	0.0%	0.0%	0.0%	0.0%	0.0%	0.0%	0.0%	0.0%	0.0%
Iceland, Regent Street, Kingswood, Bristol, BS15 8LA	0.0%	0.3%	0.0%	0.0%	0.2%	0.3%	0.0%	3.2%	0.0%	0.0%	0.0%	0.0%	0.0%	0.0%	0.0%	0.0%	0.0%	0.0%	0.5%	1.3%	0.0%	0.0%	0.0%	0.0%	0.0%	0.0%	0.0%	0.0%	0.0%	0.0%	0.0%	0.0%	0.0%	0.0%	0.0%	0.0%	0.0%	0.0%
Lidl, Halls Road, Kingswood, Bristol, BS15 8JD	1.3%	1.0%	0.0%	0.0%	1.3%	0.6%	8.3%	6.4%	0.0%	0.0%	0.0%	0.0%	0.0%	0.0%	0.0%	0.0%	0.0%	0.0%	10.8%	6.3%	1.4%	2.2%	0.0%	0.0%	0.0%	0.0%	0.0%	0.0%	0.0%	0.0%	0.0%	0.5%	0.0%	0.0%	0.0%	0.0%	0.0%	0.0%
Lidl, High Street, Hanham, Bristol, BS15 3QY	0.5%	1.0%	0.0%	0.0%	0.6%	0.0%	8.2%	13.8%	0.0%	0.0%	0.0%	0.0%	0.0%	0.0%	0.0%	0.0%	0.0%	0.0%	0.0%	0.6%	0.5%	1.4%	0.2%	0.3%	0.0%	0.0%	0.0%	0.0%	0.0%	0.0%	0.0%	0.0%	0.0%	0.0%	0.0%	0.0%	0.0%	0.0%
Local shops, Kingswood, Bristol	0.0%	0.2%	0.0%	0.0%	0.0%	0.6%	0.0%	1.1%	0.0%	0.0%	0.0%	0.0%	0.0%	0.0%	0.0%	0.0%	0.0%	0.0%	0.0%	0.6%	0.0%	0.0%	0.0%	0.3%	0.0%	0.0%	0.0%	0.0%	0.0%	0.0%	0.0%	0.0%	0.0%	0.0%	0.0%	0.0%	0.0%	0.0%
Poco Deli, Church Road, Bristol, BS5 8AH	0.1%	0.1%	0.0%	0.0%	1.3%	1.9%	0.0%	0.0%	0.0%	0.0%	0.0%	0.0%	0.0%	0.0%	0.0%	0.0%	0.0%	0.0%	0.0%	0.0%	0.0%	0.0%	0.0%	0.0%	0.0%	0.0%	0.0%	0.0%	0.0%	0.0%	0.0%	0.0%	0.0%	0.0%	0.0%	0.0%	0.0%	0.0%
Sainsbury's Local, Nags Head Hill, Bristol, BS5 8QN	0.0%	0.3%	0.0%	0.0%	0.0%	0.0%	0.0%	5.2%	0.0%	0.0%	0.0%	0.0%	0.0%	0.0%	0.0%	0.0%	0.0%	0.0%	0.0%	0.0%	0.0%	0.0%	0.0%	0.0%	0.0%	0.0%	0.0%	0.0%	0.0%	0.0%	0.0%	0.0%	0.0%	0.0%	0.0%	0.0%	0.0%	0.0%
Sainsbury's Superstore, Kings Chase Shopping Centre, Kingswood, Bristol, BS15 8LP	1.0%	1.6%	0.0%	0.0%	0.6%	2.2%	7.2%	14.9%	0.0%	0.0%	0.0%	0.0%	0.0%	0.0%	0.0%	0.0%	0.0%	0.0%	6.6%	8.2%	1.5%	1.4%	0.7%	0.3%	0.0%	0.0%	0.0%	0.0%	0.0%	0.0%	0.6%	0.0%	0.0%	0.0%	0.0%	0.0%	0.0%	0.0%
Tesco Express (Esso), Soundwell Road, Bristol, BS15 1PN	0.1%	0.5%	1.0%	2.1%	0.0%	0.0%	0.0%	5.0%	0.0%	0.0%	0.0%	0.0%	0.0%	0.0%	0.0%	0.0%	0.0%	0.0%	0.0%	0.3%	1.5%	0.7%	0.0%	0.0%	0.0%	0.0%	0.0%	0.0%	0.0%	1.5%	0.0%	0.0%	0.0%	0.0%	0.0%	0.0%	0.0%	0.0%
Sub-Total	**3.2%**	**6.4%**	**1.0%**	**2.1%**	**4.4%**	**11.3%**	**23.7%**	**64.4%**	**0.0%**	**0.3%**	**0.0%**	**0.0%**	**0.0%**	**0.0%**	**0.0%**	**0.0%**	**0.0%**	**0.0%**	**17.9%**	**17.8%**	**4.9%**	**5.6%**	**0.9%**	**1.9%**	**0.0%**	**0.0%**	**0.0%**	**0.3%**	**0.0%**	**1.5%**	**0.6%**	**1.0%**	**0.0%**	**0.0%**	**0.0%**	**0.0%**	**0.0%**	**0.0%**
Zone 4																																						
Ali's General Store, Brook Road, Montpelier, Bristol, BS6 5LR	0.0%	0.0%	0.0%	0.4%	0.0%	0.0%	0.0%	0.0%	0.0%	0.0%	0.0%	0.0%	0.0%	0.0%	0.0%	0.0%	0.0%	0.0%	0.0%	0.0%	0.0%	0.0%	0.0%	0.0%	0.0%	0.0%	0.0%	0.0%	0.0%	0.0%	0.0%	0.0%	0.0%	0.0%	0.0%	0.0%	0.0%	0.0%
Ashley Stores, Ashley Hill, Montpelier, Bristol, BS6 5HZ	0.0%	0.2%	0.0%	0.0%	0.0%	0.0%	0.0%	0.0%	0.0%	2.9%	0.0%	0.0%	0.0%	0.0%	0.0%	0.0%	0.0%	0.0%	0.0%	0.0%	0.0%	0.0%	0.0%	0.0%	0.0%	0.0%	0.0%	0.0%	0.0%	0.0%	0.0%	0.0%	0.0%	0.0%	0.0%	0.0%	0.0%	0.0%
Better Food, Gloucester Road, Bishopston, Bristol, BS7 8PD	0.0%	0.2%	0.0%	0.0%	0.0%	0.0%	0.0%	0.0%	0.0%	0.0%	0.0%	0.0%	0.0%	0.0%	0.0%	3.5%	0.0%	0.0%	0.0%	0.0%	0.0%	0.0%	0.0%	0.0%	0.0%	0.0%	0.0%	0.0%	0.0%	0.0%	0.0%	0.0%	0.0%	0.0%	0.0%	0.0%	0.0%	0.0%
Co-op, Gloucester Road, Bishopston, Bristol, BS7 8AT	0.4%	0.8%	0.0%	0.0%	0.0%	0.0%	0.0%	0.0%	2.7%	6.2%	0.0%	0.0%	0.0%	0.8%	3.1%	5.0%	0.0%	0.0%	0.0%	0.0%	0.0%	0.0%	0.0%	0.0%	0.0%	0.0%	0.0%	0.0%	0.0%	0.0%	0.0%	0.0%	0.0%	0.7%	0.0%	0.0%	0.0%	0.0%
Co-op, Gloucester Road, Horfield, Bristol, BS7 8PE	0.0%	0.6%	0.0%	0.0%	0.0%	0.6%	0.0%	0.0%	0.0%	7.9%	0.0%	0.0%	0.0%	0.0%	0.4%	0.0%	0.0%	0.0%	0.0%	0.0%	0.0%	0.0%	0.0%	0.0%	0.0%	0.0%	0.0%	0.0%	0.0%	0.0%	0.0%	0.0%	0.0%	0.0%	0.0%	0.0%	0.0%	0.0%
Costcutter, Coldharbour Road, Redland, Bristol, BS6 7SN	0.0%	0.0%	0.0%	0.0%	0.0%	0.0%	0.0%	0.0%	0.0%	0.0%	0.0%	0.0%	0.0%	0.0%	0.0%	0.0%	0.0%	0.0%	0.0%	0.0%	0.0%	0.0%	0.0%	0.0%	0.0%	0.0%	0.0%	0.0%	0.0%	0.0%	0.0%	0.0%	0.0%	0.0%	0.0%	0.0%	0.0%	0.0%
Costcutter, Redland Corner, Bristol, BS6 6PF	0.0%	0.0%	0.0%	0.0%	0.0%	0.0%	0.0%	0.0%	0.0%	0.0%	0.0%	0.0%	0.0%	0.0%	0.0%	0.0%	0.0%	0.0%	0.0%	0.0%	0.0%	0.0%	0.0%	0.0%	0.0%	0.0%	0.0%	0.0%	0.0%	0.0%	0.0%	0.0%	0.0%	0.0%	0.0%	0.0%	0.0%	0.0%
Cotham Hill Bakery, Cotham Hill, Bristol, BS6 6LF	0.0%	0.0%	0.0%	0.2%	0.0%	0.0%	0.0%	0.0%	0.0%	0.0%	0.0%	0.0%	0.0%	0.0%	0.0%	0.0%	0.0%	0.0%	0.0%	0.0%	0.0%	0.0%	0.0%	0.0%	0.0%	0.0%	0.0%	0.0%	0.0%	0.0%	0.0%	0.0%	0.0%	0.0%	0.0%	0.0%	0.0%	0.0%
Dave Giles Butchers, Gloucester Road, Bishopston, Bristol, BS7 8NU	0.0%	0.0%	0.0%	0.0%	0.0%	0.0%	0.0%	0.0%	0.0%	0.3%	0.0%	0.0%	0.0%	0.0%	0.0%	0.0%	0.0%	0.0%	0.0%	0.0%	0.0%	0.0%	0.0%	0.0%	0.0%	0.0%	0.0%	0.0%	0.0%	0.0%	0.0%	0.0%	0.0%	0.0%	0.0%	0.0%	0.0%	0.0%
Gales of Westbury Park, North View, Bristol, BS6 7PT	0.0%	0.1%	0.0%	0.0%	0.0%	0.0%	0.0%	0.0%	0.0%	0.0%	0.0%	0.0%	0.0%	2.4%	0.0%	0.0%	0.0%	0.0%	0.0%	0.0%	0.0%	0.0%	0.0%	0.0%	0.0%	0.0%	0.0%	0.0%	0.0%	0.0%	0.0%	0.0%	0.0%	0.0%	0.0%	0.0%	0.0%	0.0%
Herberts Bakery, Wellington Avenue, Montpelier, Bristol, BS6 5HP	0.0%	0.0%	0.0%	0.0%	0.0%	0.0%	0.0%	0.0%	0.0%	0.7%	0.0%	0.0%	0.0%	0.0%	0.0%	0.0%	0.0%	0.0%	0.0%	0.0%	0.0%	0.0%	0.0%	0.0%	0.0%	0.0%	0.0%	0.0%	0.0%	0.0%	0.0%	0.0%	0.0%	0.0%	0.0%	0.0%	0.0%	0.0%
Joe's Bakery, Gloucester Road, Bishopston, BS7 8NZ	0.0%	0.1%	0.0%	0.0%	0.0%	0.0%	0.0%	0.0%	0.0%	1.7%	0.0%	0.0%	0.0%	0.0%	0.0%	0.0%	0.0%	0.0%	0.0%	0.0%	0.0%	0.0%	0.0%	0.0%	0.0%	0.0%	0.0%	0.0%	0.0%	0.0%	0.0%	0.0%	0.0%	0.0%	0.0%	0.0%	0.0%	0.0%
Local shops, Bishopston local shops, Bristol	0.0%	0.3%	0.0%	0.0%	0.0%	0.0%	0.0%	0.0%	0.0%	3.8%	0.0%	0.0%	0.0%	0.0%	0.0%	0.6%	0.0%	0.0%	0.0%	0.0%	0.0%	0.0%	0.0%	0.0%	0.0%	0.0%	0.0%	0.0%	0.0%	0.0%	0.0%	0.0%	0.0%	0.0%	0.0%	0.0%	0.0%	0.0%
Local shops, Cotham Hill, Bristol	0.0%	0.2%	0.2%	0.2%	0.0%	0.0%	0.0%	0.0%	0.0%	0.0%	0.0%	0.0%	0.0%	0.0%	0.0%	2.3%	0.0%	0.0%	0.0%	0.0%	0.0%	0.0%	0.0%	0.0%	0.0%	0.0%	0.0%	0.0%	0.0%	0.0%	0.0%	0.0%	0.0%	0.0%	0.0%	0.0%	0.0%	0.0%
Local shops, Gloucester Road, Bristol	0.1%	0.2%	0.0%	0.0%	0.2%	0.0%	0.0%	0.0%	0.0%	2.4%	0.0%	0.0%	0.0%	0.0%	0.9%	0.0%	0.0%	0.0%	0.0%	0.0%	0.0%	0.0%	0.0%	0.0%	0.0%	0.0%	0.0%	0.0%	0.0%	0.0%	0.0%	0.0%	0.0%	0.0%	0.0%	0.0%	0.0%	0.0%
Local shops, Horfield, Bristol	0.0%	0.2%	0.0%	0.0%	0.0%	0.0%	0.0%	0.0%	0.0%	0.7%	0.0%	0.0%	0.0%	0.0%	0.0%	1.7%	0.0%	0.0%	0.0%	0.0%	0.0%	0.0%	0.0%	0.0%	0.0%	0.0%	0.0%	0.0%	0.0%	0.0%	0.0%	0.0%	0.0%	0.0%	0.0%	0.0%	0.0%	0.0%
Local shops, Redland, Bristol	0.0%	0.0%	0.0%	0.0%	0.0%	0.0%	0.0%	0.0%	0.0%	0.3%	0.0%	0.0%	0.0%	0.0%	0.0%	0.0%	0.0%	0.0%	0.0%	0.0%	0.0%	0.0%	0.0%	0.0%	0.0%	0.0%	0.0%	0.0%	0.0%	0.0%	0.0%	0.0%	0.0%	0.0%	0.0%	0.0%	0.0%	0.0%
Monika's, Cotham Road South, Cotham, Bristol, BS6 5TZ	0.0%	0.0%	0.0%	0.0%	0.0%	0.0%	0.0%	0.0%	0.0%	0.7%	0.0%	0.0%	0.0%	0.0%	0.0%	0.0%	0.0%	0.0%	0.0%	0.0%	0.0%	0.0%	0.0%	0.0%	0.0%	0.0%	0.0%	0.0%	0.0%	0.0%	0.0%	0.0%	0.0%	0.0%	0.0%	0.0%	0.0%	0.0%
Oriental Market, Gloucester Road, Bishopston, Bristol, BS7 8AA	0.0%	0.0%	0.2%	0.0%	0.0%	0.0%	0.0%	0.0%	0.0%	0.0%	0.0%	0.0%	0.0%	0.0%	0.0%	0.0%	0.0%	0.0%	0.0%	0.0%	0.0%	0.0%	0.0%	0.0%	0.0%	0.0%	0.0%	0.0%	0.0%	0.0%	0.0%	0.0%	0.0%	0.0%	0.0%	0.0%	0.0%	0.0%
Pawson's, Gloucester Road, Bishopston, Bristol, BS7 8NU	0.0%	0.1%	0.0%	0.0%	0.0%	0.0%	0.0%	0.0%	0.0%	0.7%	0.0%	0.0%	0.0%	0.0%	0.0%	0.6%	0.0%	0.0%	0.0%	0.0%	0.0%	0.0%	0.0%	0.0%	0.0%	0.0%	0.0%	0.0%	0.0%	0.0%	0.0%	0.0%	0.0%	0.0%	0.0%	0.0%	0.0%	0.0%
Redland Mini Market, Lower Redland Road, Redland, Bristol, BS6 6SW	0.0%	0.0%	0.0%	0.0%	0.0%	0.0%	0.0%	0.0%	0.0%	0.7%	0.0%	0.0%	0.0%	0.0%	0.0%	0.0%	0.0%	0.0%	0.0%	0.0%	0.0%	0.0%	0.0%	0.0%	0.0%	0.0%	0.0%	0.0%	0.0%	0.0%	0.0%	0.0%	0.0%	0.0%	0.0%	0.0%	0.0%	0.0%
Sainsbury's Local, 2-4 Gloucester Road, Bishopston, Bristol, BS7 8AE	0.2%	0.5%	0.0%	0.0%	0.0%	0.0%	0.0%	0.0%	0.3%	3.2%	0.0%	0.0%	0.0%	0.0%	0.0%	3.2%	0.0%	0.0%	0.0%	0.0%	0.0%	0.0%	0.0%	0.0%	0.0%	0.0%	0.0%	0.0%	0.9%	0.0%	1.2%	0.0%	0.0%	0.7%	1.2%	0.0%	0.0%	0.0%
Sainsbury's Local, 256-258 Gloucester Road, Horfield, Bristol, BS7 8PB	0.0%	0.0%	0.0%	0.0%	0.0%	0.0%	0.0%	0.0%	0.0%	0.0%	0.0%	0.0%	0.0%	0.0%	0.0%	0.0%	0.0%	0.0%	0.0%	0.0%	0.0%	0.0%	0.0%	0.0%	0.0%	0.0%	0.0%	0.0%	0.0%	0.0%	0.0%	0.0%	0.0%	0.0%	0.0%	0.0%	0.0%	0.0%
Scoopaway, Gloucester Road, Bishopston, Bristol, BS7 8AT	0.1%	0.0%	0.0%	0.0%	0.0%	0.0%	0.0%	0.0%	1.2%	0.7%	0.0%	0.0%	0.0%	0.0%	0.0%	0.0%	0.0%	0.0%	0.0%	0.0%	0.0%	0.0%	0.0%	0.0%	0.0%	0.0%	0.0%	0.0%	0.0%	0.0%	0.0%	0.0%	0.0%	0.0%	0.0%	0.0%	0.0%	0.0%
Soomar Mini Market, Ashley Road, St Paul's, Bristol, BS6 5PA	0.0%	0.0%	0.0%	0.4%	0.0%	0.0%	0.0%	0.0%	0.0%	0.0%	0.0%	0.0%	0.0%	0.0%	0.0%	0.0%	0.0%	0.0%	0.0%	0.0%	0.0%	0.0%	0.0%	0.0%	0.0%	0.0%	0.0%	0.0%	0.0%	0.0%	0.0%	0.0%	0.0%	0.0%	0.0%	0.0%	0.0%	0.0%
Tesco Express, Cheltenham Road, Cotham, Bristol, BS6 5RL	0.0%	0.1%	0.7%	1.1%	0.0%	0.0%	0.0%	0.0%	0.3%	0.3%	0.0%	0.0%	0.0%	0.0%	0.0%	0.0%	0.0%	0.0%	0.0%	0.0%	0.0%	0.0%	0.0%	0.0%	0.0%	0.0%	0.0%	0.0%	0.0%	0.0%	0.0%	0.0%	0.0%	0.0%	0.0%	0.0%	0.0%	0.0%
Tesco Express, Gloucester Road, Bishopston, Bristol, BS7 8BE	0.3%	0.5%	0.0%	0.0%	0.0%	0.0%	0.0%	0.0%	4.2%	3.7%	0.0%	0.0%	0.0%	4.9%	0.0%	0.0%	0.0%	0.0%	0.0%	0.0%	0.0%	0.0%	0.0%	0.0%	0.0%	0.0%	0.0%	0.0%	0.4%	0.0%	0.0%	0.0%	0.0%	0.0%	0.0%	0.0%	0.0%	0.0%
Tesco Superstore, Lime Trees Road, Bristol, BS6 7XW	3.1%	1.1%	0.9%	0.0%	0.9%	0.0%	0.0%	0.6%	18.2%	8.6%	1.9%	0.0%	9.5%	4.9%	18.5%	4.3%	1.2%	0.3%	0.0%	0.0%	0.5%	0.0%	0.0%	0.0%	0.0%	0.0%	0.5%	0.0%	0.7%	0.0%	0.0%	0.0%	0.0%	0.0%	0.0%	0.0%	0.0%	0.0%
The Split Tin, Coldharbour Road, Redland, Bristol, BS6 7SL	0.0%	0.0%	0.0%	0.0%	0.0%	0.0%	0.0%	0.0%	0.0%	0.3%	0.0%	0.0%	0.0%	0.0%	0.0%	0.0%	0.0%	0.0%	0.0%	0.0%	0.0%	0.0%	0.0%	0.0%	0.0%	0.0%	0.0%	0.0%	0.0%	0.0%	0.0%	0.0%	0.0%	0.0%	0.0%	0.0%	0.0%	0.0%
Sub-Total	**4.2%**	**5.4%**	**1.9%**	**2.3%**	**1.1%**	**0.6%**	**0.0%**	**0.6%**	**26.9%**	**46.0%**	**1.9%**	**0.0%**	**9.5%**	**13.0%**	**23.0%**	**21.1%**	**1.2%**	**0.3%**	**0.0%**	**0.0%**	**0.5%**	**0.0%**	**0.0%**	**0.0%**	**0.0%**	**0.0%**	**0.5%**	**0.0%**	**2.0%**	**0.0%**	**1.2%**	**0.0%**	**0.0%**	**1.4%**	**1.2%**	**0.0%**	**0.0%**	**0.0%**
Zone 5																																						
Asda (Petrol Station), Whiteladies Road, Redland, Bristol, BS8 2XS	0.1%	0.2%	0.0%	0.0%	0.0%	0.0%	0.0%	0.0%	0.0%	0.0%	0.0%	1.0%	0.0%	0.0%	0.0%	0.0%	1.3%	0.0%	0.0%	1.7%	0.0%	0.0%	0.0%	0.0%	0.0%	0.0%	0.0%	0.0%	0.0%	0.0%	0.0%	0.0%	0.0%	0.0%	0.0%	0.0%	0.0%	0.0%
Better Food, Whiteladies Road, Clifton, Bristol, BS8 2QX	0.0%	0.1%	0.0%	0.0%	0.0%	0.0%	0.0%	0.0%	0.0%	0.3%	0.0%	1.5%	0.0%	0.8%	0.0%	0.0%	0.0%	0.0%	0.0%	0.0%	0.0%	0.0%	0.0%	0.0%	0.0%	0.0%	0.0%	0.0%	0.0%	0.0%	0.0%	0.0%	0.0%	0.0%	0.0%	0.0%	0.0%	0.0%
Co-op, Princess Victoria Street, Clifton, Bristol, BS8 4BX	0.2%	0.7%	0.0%	0.0%	0.0%	0.3%	0.0%	0.0%	0.0%	0.0%	4.6%	10.2%	0.0%	0.0%	0.0%	0.0%	0.0%	3.6%	0.0%	0.0%	0.0%	0.0%	0.0%	0.0%	0.0%	0.0%	0.0%	0.0%	0.0%	0.0%	0.0%	0.0%	0.0%	0.0%	0.0%	0.0%	0.0%	0.0%
Co-op, Whiteladies Road, Clifton, Bristol, BS8 2NT	0.0%	0.0%	0.0%	0.0%	0.0%	0.0%	0.0%	0.0%	0.0%	0.0%	0.9%	0.0%	0.0%	0.8%	0.0%	0.0%	0.0%	0.0%	0.0%	0.0%	0.0%	0.0%	0.0%	0.0%	0.0%	0.0%	0.0%	0.0%	0.0%	0.0%	0.0%	0.0%	0.0%	0.0%	0.0%	0.0%	0.0%	0.0%
Costcutter, Clifton College, Clifton, Bristol, BS8 3EZ	0.0%	0.0%	0.0%	0.0%	0.0%	0.0%	0.0%	0.0%	0.0%	0.0%	0.0%	0.0%	0.0%	0.0%	0.0%	0.0%	0.0%	0.0%	0.0%	0.0%	0.0%	0.0%	0.0%	0.0%	0.0%	0.0%	0.0%	0.0%	0.0%	0.0%	0.0%	0.0%	0.0%	0.0%	0.0%	0.0%	0.0%	0.0%
Local shops, Blackboy Hill, Bristol	0.0%	0.1%	0.0%	0.0%	0.0%	0.0%	0.0%	0.0%	0.0%	0.0%	0.0%	2.0%	0.0%	0.0%	0.0%	0.0%	0.0%	0.0%	0.0%	0.0%	0.0%	0.0%	0.0%	0.0%	0.0%	0.0%	0.0%	0.0%	0.0%	0.0%	0.0%	0.0%	0.0%	0.0%	0.0%	0.0%	0.0%	0.0%
Local shops, Clifton Village, Bristol	0.2%	0.8%	0.0%	0.0%	0.0%	0.0%	0.0%	0.0%	0.0%	0.0%	3.7%	15.8%	0.0%	0.0%	0.0%	0.0%	0.0%	0.0%	0.0%	0.0%	0.0%	0.0%	0.0%	0.0%	0.0%	0.0%	0.0%	0.0%	0.0%	0.0%	0.0%	0.0%	0.0%	0.0%	0.0%	0.0%	0.0%	0.0%
Marks & Spencer (Simply Food), Whiteladies Road, Clifton, Bristol, BS8 2AZ	0.1%	0.6%	0.7%	0.8%	0.0%	0.0%	0.0%	0.0%	0.0%	2.1%	0.0%	9.4%	1.2%	0.0%	0.0%	0.0%	0.0%	0.0%	0.0%	0.0%	0.0%	0.0%	0.0%	0.0%	0.0%	0.0%	0.0%	0.0%	0.0%	0.0%	0.0%	0.0%	0.0%	0.0%	0.0%	0.0%	0.0%	0.0%
Ruby & White, Whiteladies Road, Clifton, Bristol, BS8 2NH	0.0%	0.0%	0.0%	0.0%	0.0%	0.0%	0.0%	0.0%	0.0%	0.0%	0.0%	0.5%	0.0%	0.0%	0.0%	0.0%	0.0%	0.0%	0.0%	0.0%	0.0%	0.0%	0.0%	0.0%	0.0%	0.0%	0.0%	0.0%	0.0%	0.0%	0.0%	0.0%	0.0%	0.0%	0.0%	0.0%	0.0%	0.0%
Sainsbury's Local, Whiteladies Road, Bristol, BS8 2RS	0.6%	0.9%	2.8%	1.7%	0.0%	0.0%	1.0%	0.0%	4.0%	5.7%	3.8%	5.1%	1.5%	4.1%	0.0%	0.0%	0.0%	0.0%	0.0%	0.0%	0.0%	0.0%	0.0%	0.0%	0.0%	0.0%	0.0%	0.0%	0.0%	0.0%	0.0%	0.0%	0.0%	0.0%	0.0%	0.0%	0.0%	0.0%
Sainsbury's Superstore, Clifton Down Shopping Centre, Bristol, BS8 2NN	1.9%	1.1%	2.6%	2.5%	0.0%	0.0%	1.0%	0.0%	14.4%	5.2%	17.3%	9.1%	2.9%	1.6%	0.0%	0.0%	0.0%	1.8%	0.0%	0.0%	0.0%	0.0%	0.0%	0.0%	0.0%	0.0%	0.0%	0.0%	0.0%	0.0%	0.0%	0.0%	0.0%	0.0%	0.0%	0.0%	0.0%	0.0%
Sainsbury's Superstore, Queens Road, Clifton, Bristol, BS8 1RE	0.2%	0.3%	0.9%	2.3%	0.0%	0.0%	0.0%	0.0%	0.0%	0.0%	2.8%	5.1%	1.8%	0.0%	0.0%	0.0%	0.0%	0.0%	0.0%	0.0%	0.0%	0.0%	0.0%	0.0%	0.0%	0.0%	0.0%	0.0%	0.0%	0.0%	0.0%	0.0%	0.0%	0.0%	0.0%	0.0%	0.0%	0.0%
Spar, Hotwells Road, Hotwells, Bristol, BS8 4SA	0.0%	0.1%	0.0%	0.0%	0.0%	0.0%	0.0%	0.0%	0.0%	0.0%	0.0%	1.5%	0.0%	0.0%	0.0%	0.0%	0.0%	0.0%	0.0%	0.0%	0.0%	0.0%	0.0%	0.0%	0.0%	0.0%	0.0%	0.0%	0.0%	0.0%	0.0%	0.0%	0.0%	0.0%	0.0%	0.0%	0.0%	0.0%
Tesco Express, Regent Street, Clifton, Bristol, BS8 4HU	0.2%	0.5%	0.0%	0.0%	0.0%	0.0%	0.0%	0.0%	0.0%	0.0%	3.8%	11.5%	0.0%	0.0%	0.0%	0.0%	0.0%	0.0%	0.0%	0.0%	0.0%	0.0%	0.0%	0.0%	0.0%	0.0%	0.0%	0.0%	0.0%	0.0%	0.0%	0.0%	0.0%	0.0%	0.0%	0.0%	0.0%	0.0%
Tesco Express, Whiteladies Road, Clifton, Bristol, BS8 2RL	0.0%	0.5%	0.0%	0.0%	0.0%	0.0%	0.0%	0.0%	0.3%	6.2%	0.0%	1.5%	0.0%	0.0%	0.0%	0.0%	0.0%	0.0%	0.0%	0.0%	0.0%	0.0%	0.0%	0.0%	0.0%	0.0%	0.0%	0.0%	0.0%	0.0%	0.0%	0.0%	0.0%	0.0%	0.0%	0.0%	0.0%	0.0%
Waitrose (Little), Clifton Pavilion, Queens Road, Clifton, Bristol, BS8 1QS	0.5%	0.2%	0.0%	0.8%	0.0%	0.0%	0.0%	0.0%	0.0%	0.0%	3.7%	2.0%	1.7%	1.6%	0.0%	0.0%	0.0%	0.0%	0.0%	0.0%	3.0%	0.0%	0.0%	0.0%	0.0%	0.0%	0.0%	0.0%	0.9%	0.0%	0.0%	0.0%	0.0%	0.0%	0.0%	0.0%	1.2%	0.0%
Whiteladies Road Farmers Market, Clifton, Bristol, BS8 2RP	0.1%	0.0%	0.0%	0.0%	0.0%	0.0%	0.0%	0.0%	0.0%	0.0%	1.8%	0.0%	0.0%	0.0%	0.0%	0.0%	0.0%	0.0%	0.0%	0.0%	0.0%	0.0%	0.0%	0.0%	0.0%	0.0%	0.0%	0.0%	0.0%	0.0%	0.0%	0.0%	0.0%	0.0%	0.0%	0.0%	0.0%	0.0%
Sub-Total	**4.1%**	**6.2%**	**7.0%**	**8.2%**	**0.0%**	**0.3%**	**1.9%**	**0.0%**	**18.6%**	**19.6%**	**42.6%**	**76.4%**	**9.0%**	**8.8%**	**0.0%**	**0.0%**	**1.3%**	**5.4%**	**0.0%**	**1.7%**	**3.0%**	**0.0%**	**0.0%**	**0.0%**	**0.0%**	**0.0%**	**0.0%**	**0.0%**	**0.9%**	**0.0%**	**0.0%**	**0.0%**	**0.0%**	**0.0%**	**0.0%**	**0.0%**	**1.2%**	**0.0%**
Zone 6																																						
Co-op, Canford Lane, Westbury-On-Trym, Bristol, BS9 3DF	0.1%	0.4%	0.0%	0.0%	0.0%	0.0%	0.0%	0.0%	0.0%	0.0%	0.0%	0.0%	2.6%	4.0%	0.0%	0.0%	0.5%	4.2%	0.0%	0.0%	0.0%	0.0%	0.0%	0.0%	0.0%	0.0%	0.0%	0.0%	0.0%	0.0%	0.0%	0.0%	0.0%	0.0%	0.0%	0.0%	0.0%	0.0%
Co-op, Druid Hill, Stoke Bishop, Bristol, BS9 1EW	0.0%	0.2%	0.0%	0.0%	0.0%	0.0%	0.0%	0.0%	0.0%	0.0%	0.0%	0.0%	0.0%	4.8%	0.0%	0.0%	0.0%	0.0%	0.0%	0.0%	0.0%	0.0%	0.0%	0.0%	0.0%	0.0%	0.0%	0.0%	0.0%	0.0%	0.0%	0.0%	0.0%	0.0%	0.0%	0.0%	0.0%	0.0%
Co-op, Henleaze Road, Henleaze, Bristol, BS9 4JT	0.2%	0.5%	0.0%	0.0%	0.0%	0.0%	0.0%	0.6%	0.6%	3.9%	0.5%	0.0%	2.0%	3.2%	0.9%	1.1%	0.0%	0.0%	0.0%	0.0%	0.0%	0.0%	0.0%	0.0%	0.0%	0.0%	0.0%	0.0%	0.0%	0.0%	0.0%	0.0%	0.0%	0.0%	0.0%	0.0%	0.0%	0.0%
Co-op, Shirehampton Road, Seamills, Bristol, BS9 2DW	0.1%	0.5%	0.0%	1.3%	0.0%	0.0%	0.0%	0.0%	0.0%	0.0%	0.0%	0.0%	3.0%	8.8%	0.0%	0.0%	0.0%	1.8%	0.0%	0.0%	0.0%	0.0%	0.0%	0.0%	0.0%	0.0%	0.0%	0.0%	0.0%	0.0%	0.0%	0.0%	0.0%	0.0%	0.0%	0.0%	0.0%	0.0%
Co-op, Stoke Lane, Westbury-On-Trym, Bristol, BS9 3RW	0.1%	0.8%	0.0%	0.0%	0.0%	0.0%	0.0%	0.6%	0.0%	1.7%	0.0%	0.0%	0.6%	14.4%	0.4%	0.0%	0.0%	0.6%	0.0%	0.0%	0.0%	0.0%	0.0%	0.0%	0.0%	0.0%	0.0%	0.0%	0.0%	0.0%	0.0%	0.0%	0.0%	0.0%	0.0%	0.0%	0.0%	0.0%
Costcutter, Canford Lane, Westbury On Trym, Bristol, BS9 3DQ	0.0%	0.0%	0.0%	0.0%	0.0%	0.0%	0.0%	0.0%	0.0%	0.0%	0.0%	0.0%	0.0%	0.0%	0.0%	0.0%	0.0%	0.0%	0.0%	0.0%	0.0%	0.0%	0.0%	0.0%	0.0%	0.0%	0.0%	0.0%	0.0%	0.0%	0.0%	0.0%	0.0%	0.0%	0.0%	0.0%	0.0%	0.0%
Local shops, Henleaze, Bristol	0.0%	0.7%	0.0%	0.0%	0.0%	0.0%	0.0%	0.0%	0.0%	3.2%	0.0%	1.0%	0.0%	9.5%	0.0%	0.0%	0.0%	0.0%	0.0%	0.3%	0.0%	0.0%	0.0%	0.0%	0.0%	0.0%	0.0%	0.0%	0.0%	0.0%	0.0%	0.3%	0.0%	0.0%	0.0%	0.0%	0.0%	0.0%
Local shops, Westbury-on-Trym, Bristol	0.0%	0.1%	0.0%	0.0%	0.0%	0.0%	0.0%	0.0%	0.0%	0.3%	0.0%	0.0%	0.0%	1.2%	0.0%	0.0%	0.0%	0.0%	0.0%	0.0%	0.0%	0.0%	0.0%	0.0%	0.0%	0.0%	0.0%	0.0%	0.0%	0.0%	0.0%	0.0%	0.0%	0.0%	0.0%	0.0%	0.0%	0.0%
Marks & Spencer (BP Garage), Falcondale Road, Bristol, BS9 3JL	0.0%	0.0%	0.0%	0.0%	0.0%	0.0%	0.0%	0.0%	0.0%	0.0%	0.0%	0.0%	0.0%	0.0%	0.0%	0.0%	0.0%	0.0%	0.0%	0.0%	0.0%	0.0%	0.0%	0.0%	0.0%	0.0%	0.0%	0.0%	0.0%	0.0%	0.0%	0.0%	0.0%	0.0%	0.0%	0.0%	0.0%	0.0%
Morrisons Daily, Wellington Hill West, Henleaze, Bristol, BS9 4QL	0.0%	0.1%	0.0%	0.0%	0.0%	0.0%	0.0%	0.0%	0.0%	0.0%	0.0%	0.0%	0.0%	0.8%	0.0%	0.6%	0.0%	0.0%	0.0%	0.0%	0.0%	0.0%	0.0%	0.0%	0.0%	0.0%	0.0%	0.0%	0.0%	0.0%	0.0%	0.0%	0.0%	0.0%	0.0%	0.0%	0.0%	0.0%
Parsons Bakery, High Street, Westbury on Trym, BS9 3BY	0.0%	0.0%	0.0%	0.0%	0.0%	0.0%	0.0%	0.0%	0.0%	0.0%	0.0%	0.0%	0.0%	0.0%	0.0%	0.0%	0.0%	0.6%	0.0%	0.0%	0.0%	0.0%	0.0%	0.0%	0.0%	0.0%	0.0%	0.0%	0.0%	0.0%	0.0%	0.0%	0.0%	0.0%	0.0%	0.0%	0.0%	0.0%
Sea Mills Convenience Store, Shirehampton Road, Bristol, BS9 2EA	0.0%	0.3%	0.0%	0.0%	0.0%	0.0%	0.0%	0.0%	0.0%	0.0%	0.0%	0.0%	0.0%	0.8%	0.0%	0.0%	0.0%	3.6%	0.0%	0.0%	0.0%	0.0%	0.0%	0.0%	0.0%	0.0%	0.0%	0.0%	0.0%	0.0%	0.0%	0.0%	0.0%	0.0%	0.0%	0.0%	0.0%	0.0%
Tesco Express (Esso), Henleaze Road, Bristol, BS9 4NB	0.4%	1.3%	1.0%	0.0%	0.0%	0.0%	0.0%	0.0%	1.5%	1.4%	0.0%	0.0%	3.8%	4.9%	0.2%	6.8%	0.0%	0.0%	0.0%	0.0%	0.0%	0.0%	0.0%	0.0%	0.0%	3.6%	0.0%	1.4%	0.9%	4.0%	0.0%	1.0%	0.0%	0.0%	0.0%	0.0%	0.0%	0.0%
Tesco Express, Trymwood Parade, Sea Mills, Bristol, BS9 2DP	0.1%	0.3%	0.0%	0.0%	0.0%	0.0%	0.0%	0.0%	0.0%	0.7%	0.0%	0.0%	2.3%	5.1%	0.0%	0.0%	0.2%	0.0%	0.0%	0.0%	0.0%	0.0%	0.0%	0.0%	0.0%	0.0%	0.0%	0.0%	0.0%	0.0%	0.0%	0.0%	0.0%	0.0%	0.0%	0.0%	0.0%	0.0%
Tesco Express, Westbury Hill, Westbury on Trym, Bristol, BS9 3AD	0.0%	0.1%	0.0%	0.0%	0.0%	0.0%	0.0%	0.0%	0.0%	0.0%	0.0%	0.0%	0.3%	2.4%	0.4%	0.0%	0.0%	0.6%	0.0%	0.0%	0.0%	0.0%	0.0%	0.0%	0.0%	0.0%	0.0%	0.0%	0.0%	0.0%	0.0%	0.0%	0.0%	0.0%	0.0%	0.0%	0.0%	0.0%
Waitrose, Northumbria Drive, Westbury Park, Henleaze, Bristol, BS9 4HN	2.7%	0.4%	2.7%	0.0%	0.0%	0.0%	0.0%	0.0%	14.9%	4.8%	6.9%	0.0%	15.4%	1.2%	6.4%	0.6%	0.2%	0.0%	0.0%	0.0%	0.0%	0.0%	0.0%	0.0%	0.0%	0.0%	0.0%	0.3%	1.3%	0.0%	0.4%	0.0%	1.6%	0.0%	1.0%	0.0%	0.0%	0.0%
Westbury Minimarket, Westbury Lane, Coombe Dingle, Bristol, BS9 2PP	0.0%	0.1%	0.0%	0.0%	0.0%	0.0%	0.0%	0.0%	0.0%	0.0%	0.0%	0.0%	0.0%	1.6%	0.0%	0.0%	0.0%	0.0%	0.0%	0.0%	0.0%	0.0%	0.0%	0.0%	0.0%	0.0%	0.0%	0.0%	0.0%	0.0%	0.0%	0.0%	0.0%	0.0%	0.0%	0.0%	0.0%	0.0%
Zest Deli and Café, Stoke Lane, Bristol, BS9 3RJ	0.0%	0.0%	0.0%	0.0%	0.0%	0.0%	0.0%	0.0%	0.0%	0.0%	0.0%	0.0%	0.0%	0.8%	0.0%	0.0%	0.0%	0.0%	0.0%	0.0%	0.0%	0.0%	0.0%	0.0%	0.0%	0.0%	0.0%	0.0%	0.0%	0.0%	0.0%	0.0%	0.0%	0.0%	0.0%	0.0%	0.0%	0.0%
Sub-Total	**3.8%**	**5.9%**	**3.8%**	**1.3%**	**0.0%**	**0.0%**	**0.0%**	**1.1%**	**17.1%**	**16.1%**	**7.4%**	**1.0%**	**30.0%**	**63.6%**	**8.4%**	**9.0%**	**1.0%**	**11.4%**	**0.0%**	**0.3%**	**0.0%**	**0.0%**	**0.0%**	**0.0%**	**0.0%**	**3.6%**	**0.0%**	**1.6%**	**2.2%**	**4.0%**	**0.4%**	**1.3%**	**1.6%**	**0.0%**	**1.0%**	**0.0%**	**0.0%**	**0.0%**
Zone 7																																						
Aldi, Petherbrige Way (Off Muller Road), Horfield, Bristol, BS7 9NZ	1.4%	0.4%	2.6%	0.0%	2.5%	0.0%	0.0%	0.0%	5.7%	1.0%	0.0%	0.0%	0.0%	0.0%	11.1%	5.8%	0.0%	0.0%	0.0%	0.0%	0.0%	0.0%	0.0%	0.0%	0.0%	0.0%	1.4%	0.0%	0.0%	0.0%	0.0%	0.0%	0.0%	0.0%	0.0%	0.0%	0.0%	0.0%
Co-op, Ashley Down Road, Bristol, BS7 9BU	0.0%	0.7%	0.0%	2.5%	0.0%	0.0%	0.0%	0.0%	0.0%	1.8%	0.0%	0.0%	0.0%	0.0%	0.0%	5.2%	0.0%	0.0%	0.0%	0.0%	0.0%	0.0%	0.0%	0.0%	0.0%	0.0%	0.0%	0.0%	0.0%	0.0%	0.0%	0.0%	0.0%	0.0%	0.0%	3.6%	0.0%	0.0%
Co-op, Filton Road, Horfield, Bristol, BS7 0PB	0.0%	0.6%	0.0%	0.0%	0.0%	0.0%	0.0%	0.0%	0.0%	0.0%	0.0%	0.0%	0.0%	0.0%	0.4%	10.2%	0.0%	0.0%	0.0%	0.0%	0.0%	0.0%	0.0%	0.0%	0.0%	0.0%	0.0%	0.0%	0.0%	0.0%	0.0%	0.0%	0.0%	0.0%	0.0%	0.0%	0.0%	0.0%
Costcutter, Danby House, Morris Road, Bristol, BS7 9TX	0.0%	0.0%	0.0%	0.0%	0.0%	0.0%	0.0%	0.0%	0.0%	0.0%	0.0%	0.0%	0.0%	0.0%	0.0%	0.0%	0.0%	0.0%	0.0%	0.0%	0.0%	0.0%	0.0%	0.0%	0.0%	0.0%	0.0%	0.0%	0.0%	0.0%	0.0%	0.0%	0.0%	0.0%	0.0%	0.0%	0.0%	0.0%
Costcutter, Gainsborough Square, Lockleaze, Bristol, BS7 9XA	0.0%	0.0%	0.0%	0.0%	0.0%	0.0%	0.0%	0.0%	0.0%	0.0%	0.0%	0.0%	0.0%	0.0%	0.0%	0.0%	0.0%	0.0%	0.0%	0.0%	0.0%	0.0%	0.0%	0.0%	0.0%	0.0%	0.0%	0.0%	0.0%	0.0%	0.0%	0.0%	0.0%	0.0%	0.0%	0.0%	0.0%	0.0%
Home Bargains, Petherbridge Way, Bristol, BS7 9NZ	0.0%	0.0%	0.0%	0.0%	0.0%	0.3%	0.0%	0.0%	0.0%	0.3%	0.0%	0.0%	0.0%	0.0%	0.0%	0.0%	0.0%	0.0%	0.0%	0.0%	0.0%	0.0%	0.0%	0.0%	0.0%	0.0%	0.0%	0.0%	0.0%	0.0%	0.0%	0.0%	0.0%	0.0%	0.0%	0.0%	0.0%	0.0%
Lidl, Muller Road, Bristol, BS7 9RB	1.1%	1.0%	0.2%	0.0%	2.4%	6.8%	0.0%	0.0%	6.2%	0.7%	0.0%	0.0%	0.0%	0.0%	8.5%	7.2%	0.0%	0.0%	0.0%	0.0%	0.0%	1.4%	0.0%	0.0%	0.0%	0.0%	0.0%	0.0%	0.0%	0.0%	0.0%	0.0%	0.0%	0.0%	0.0%	0.0%	0.0%	0.0%
Lidl, Southmead Road, Bristol, BS10 5NE	0.7%	0.3%	1.7%	1.1%	0.0%	0.5%	0.0%	0.0%	1.2%	0.0%	0.0%	0.0%	1.1%	0.0%	5.0%	3.0%	2.5%	0.6%	0.0%	0.0%	0.0%	0.0%	0.0%	0.0%	0.0%	0.0%	0.0%	0.5%	0.0%	0.0%	0.0%	0.0%	0.0%	0.0%	0.0%	0.0%	0.0%	0.0%
McColl's, Gainsborough Square, Lockleaze, Bristol, BS7 9XA	0.0%	0.0%	0.0%	0.0%	0.0%	0.0%	0.0%	0.0%	0.0%	0.0%	0.0%	0.0%	0.0%	0.0%	0.0%	0.3%	0.0%	0.0%	0.0%	0.0%	0.0%	0.0%	0.0%	0.0%	0.0%	0.0%	0.0%	0.0%	0.0%	0.0%	0.0%	0.0%	0.0%	0.0%	0.0%	0.0%	0.0%	0.0%
Premier, Gainsborough Square, Lockleaze, Bristol, BS7 9XA	0.0%	0.0%	0.0%	0.0%	0.0%	0.0%	0.0%	0.0%	0.0%	0.0%	0.0%	0.0%	0.0%	0.0%	0.0%	0.6%	0.0%	0.0%	0.0%	0.0%	0.0%	0.0%	0.0%	0.0%	0.0%	0.0%	0.0%	0.0%	0.0%	0.0%	0.0%	0.0%	0.0%	0.0%	0.0%	0.0%	0.0%	0.0%
Tesco Express, Filton Avenue, Bristol, BS7 0LJ	0.1%	0.9%	0.0%	0.0%	0.0%	0.0%	0.0%	0.0%	0.0%	0.0%	0.0%	0.0%	0.0%	0.0%	2.3%	13.4%	0.0%	0.0%	0.0%	0.0%	0.0%	0.0%	0.0%	0.0%	0.0%	0.0%	0.0%	0.0%	0.0%	0.0%	0.0%	0.0%	0.0%	0.0%	0.0%	0.0%	0.0%	0.0%
Sub-Total	**3.4%**	**4.1%**	**4.5%**	**3.6%**	**4.9%**	**7.1%**	**0.5%**	**0.0%**	**13.1%**	**3.9%**	**0.0%**	**0.0%**	**1.1%**	**0.0%**	**27.4%**	**45.5%**	**2.5%**	**0.6%**	**0.0%**	**0.0%**	**0.0%**	**1.4%**	**0.0%**	**0.0%**	**0.0%**	**0.0%**	**1.4%**	**0.5%**	**0.0%**	**0.0%**	**0.0%**	**0.0%**	**0.0%**	**0.0%**	**0.0%**	**3.6%**	**0.0%**	**0.0%**
Zone 8																																						
Aldi, Crow Lane, Henbury, Bristol, BS10 7EN	2.2%	0.6%	0.0%	0.0%	0.0%	0.0%	0.0%	0.0%	2.1%	0.3%	0.0%	0.0%	6.6%	1.2%	2.8%	0.0%	25.8%	9.4%	0.0%	0.0%	0.0%	0.0%	0.0%	0.0%	1.4%	0.0%	0.0%	0.0%	0.0%	0.0%	0.4%	0.0%	0.0%	0.0%	0.0%	0.0%	0.0%	0.0%
Aldi, Greystoke Avenue, Southmead, Bristol, BS10 6AS	1.2%	0.6%	0.0%	0.0%	0.0%	0.0%	0.0%	0.0%	0.6%	0.0%	0.9%	0.0%	6.7%	1.6%	1.5%	4.7%	10.1%	4.5%	0.0%	0.0%	0.0%	0.0%	0.0%	0.0%	0.0%	0.0%	1.9%	0.0%	0.0%	0.0%	0.0%	0.0%	0.0%	0.0%	0.0%	0.0%	0.0%	0.0%
Co-op, Avonmouth Road, Avonmouth, Bristol, BS11 9EG	0.0%	0.2%	0.0%	0.0%	0.0%	0.0%	0.0%	0.0%	0.0%	0.0%	0.0%	0.0%	0.0%	0.0%	0.0%	0.0%	0.0%	3.3%	0.0%	0.0%	0.0%	0.0%	0.0%	0.0%	0.0%	0.0%	0.0%	0.0%	0.0%	0.0%	0.0%	0.0%	0.0%	0.0%	0.0%	0.0%	0.0%	0.0%
Co-op, Crow Lane, Henbury, Bristol, BS10 7DR	0.0%	0.2%	0.0%	0.0%	0.0%	0.0%	0.0%	0.0%	0.0%	0.0%	0.0%	0.0%	0.0%	0.0%	0.0%	3.0%	0.0%	0.0%	0.0%	0.0%	0.0%	0.0%	0.0%	0.0%	0.0%	0.0%	0.0%	0.0%	0.0%	0.0%	0.0%	0.0%	0.0%	0.0%	0.0%	0.0%	0.0%	0.0%
Co-op, High Street, Shirehampton, Bristol, BS11 0DW	0.2%	1.0%	0.0%	0.0%	0.0%	0.0%	0.0%	0.0%	0.0%	0.0%	0.0%	0.0%	0.3%	2.8%	0.0%	0.0%	4.0%	14.4%	0.0%	0.0%	0.0%	0.0%	0.0%	0.0%	0.0%	0.0%	0.0%	0.0%	0.0%	0.0%	0.0%	0.0%	0.0%	0.0%	0.0%	0.0%	0.0%	0.0%
Co-op, Ridingleaze, Lawrence Weston, Bristol, BS11 0QB	0.0%	0.3%	0.0%	0.0%	0.0%	0.0%	0.0%	0.0%	0.0%	0.0%	0.0%	0.0%	0.0%	0.0%	0.0%	0.0%	0.0%	5.0%	0.0%	0.0%	0.0%	0.0%	0.0%	0.0%	0.0%	0.0%	0.0%	0.0%	0.0%	0.0%	0.0%	0.0%	0.0%	0.0%	0.0%	0.0%	0.0%	0.0%
Costco, St Brendans Way, Bristol, BS11 9EZ	0.1%	0.1%	0.0%	0.0%	0.0%	0.0%	0.0%	0.0%	0.0%	0.0%	1.4%	0.0%	0.0%	0.0%	0.0%	0.0%	0.0%	0.6%	0.0%	0.0%	0.0%	0.0%	0.0%	0.0%	1.1%	2.2%	0.0%	0.0%	0.0%	0.0%	0.0%	0.0%	0.0%	0.0%	0.0%	0.0%	0.0%	0.0%
Costcutter, Ridingleaze, Bristol, BS11 0QE	0.0%	0.0%	0.0%	0.0%	0.0%	0.0%	0.0%	0.0%	0.0%	0.0%	0.0%	0.0%	0.0%	0.0%	0.0%	0.0%	0.0%	0.0%	0.0%	0.0%	0.0%	0.0%	0.0%	0.0%	0.0%	0.0%	0.0%	0.0%	0.0%	0.0%	0.0%	0.0%	0.0%	0.0%	0.0%	0.0%	0.0%	0.0%
Heron, High Street, Shirehampton, BS11 0DJ	0.0%	0.0%	0.0%	0.0%	0.0%	0.0%	0.0%	0.0%	0.0%	0.0%	0.0%	0.0%	0.0%	0.0%	0.0%	0.0%	0.5%	0.3%	0.0%	0.0%	0.0%	0.0%	0.0%	0.0%	0.0%	0.0%	0.0%	0.0%	0.0%	0.0%	0.0%	0.0%	0.0%	0.0%	0.0%	0.0%	0.0%	0.0%
Iceland, Arnside Road, Southmead, Bristol, BS10 6AT	0.1%	0.1%	0.0%	0.0%	0.0%	0.0%	0.0%	0.0%	0.0%	0.0%	0.0%	0.0%	0.0%	0.7%	0.0%	0.0%	0.2%	1.5%	0.0%	0.0%	0.0%	0.0%	0.0%	0.0%	0.0%	0.0%	0.0%	0.0%	0.0%	0.0%	0.0%	0.0%	0.0%	0.0%	0.0%	0.0%	0.0%	0.0%
Iceland, Crow Lane, Henbury, Bristol, BS10 7DS	0.0%	0.0%	0.0%	0.0%	0.0%	0.0%	0.0%	0.0%	0.0%	0.0%	0.0%	0.0%	0.0%	0.4%	0.0%	0.0%	0.0%	0.7%	0.0%	0.0%	0.0%	0.0%	0.0%	0.0%	0.0%	0.0%	0.0%	0.0%	0.0%	0.0%	0.0%	0.0%	0.0%	0.0%	0.0%	0.0%	0.0%	0.0%
Lidl, Stile Acres, Lawrence Weston, Bristol, BS11 0PZ	1.0%	0.6%	0.0%	0.0%	0.0%	0.0%	0.0%	0.0%	0.3%	0.0%	0.0%	0.0%	3.7%	2.7%	0.0%	0.0%	12.1%	8.3%	0.0%	0.0%	0.0%	0.0%	0.4%	0.0%	1.4%	0.0%	0.0%	0.0%	0.0%	0.0%	0.0%	0.0%	0.3%	0.0%	0.0%	0.0%	0.0%	0.0%
Local shops, Lawrence Weston, Bristol	0.0%	0.1%	0.0%	0.0%	0.0%	0.0%	0.0%	0.0%	0.0%	0.0%	0.0%	0.0%	0.0%	0.0%	0.0%	0.0%	0.0%	1.2%	0.0%	0.0%	0.0%	0.0%	0.0%	0.0%	0.0%	0.0%	0.0%	0.0%	0.0%	0.0%	0.0%	0.0%	0.0%	0.0%	0.0%	0.0%	0.0%	0.0%
Local shops, Shirehampton Village Centre	0.0%	0.1%	0.0%	0.0%	0.0%	0.0%	0.0%	0.0%	0.0%	0.0%	0.0%	0.0%	0.0%	0.0%	0.0%	0.0%	0.0%	2.0%	0.0%	0.0%	0.0%	0.0%	0.0%	0.0%	0.0%	0.0%	0.0%	0.0%	0.0%	0.0%	0.0%	0.0%	0.0%	0.0%	0.0%	0.0%	0.0%	0.0%
Morrisons (Select), Petrol Station, Kings Weston Avenue, Shirehampton, BS11 0AH	0.0%	0.0%	0.0%	0.0%	0.0%	0.0%	0.0%	0.0%	0.0%	0.0%	0.0%	0.0%	0.0%	0.0%	0.0%	0.0%	0.0%	0.3%	0.2%	0.0%	0.0%	0.0%	0.0%	0.0%	0.0%	0.0%	0.0%	0.0%	0.0%	0.0%	0.0%	0.0%	0.0%	0.0%	0.0%	0.0%	0.0%	0.0%
Morrisons Daily, Charlton Road, Brentry, Bristol, BS10 6JU	0.0%	0.1%	0.0%	0.0%	0.0%	0.0%	0.0%	0.0%	0.0%	0.0%	0.0%	0.0%	0.0%	0.0%	0.0%	0.0%	0.0%	1.5%	0.0%	0.0%	0.0%	0.0%	0.0%	0.0%	0.0%	0.0%	0.0%	0.0%	0.0%	0.0%	0.0%	0.0%	0.0%	0.0%	0.0%	0.0%	0.0%	0.0%
Morrisons, Cribbs Causeway, Bristol, BS10 7UD	0.9%	0.4%	0.0%	0.0%	0.0%	0.0%	0.0%	0.0%	0.0%	0.0%	0.9%	0.0%	3.1%	0.0%	0.7%	0.0%	7.6%	4.5%	0.0%	0.0%	0.0%	0.0%	0.0%	1.1%	0.3%	0.7%	3.9%	0.8%	0.4%	0.0%	0.0%	0.0%	0.0%	0.0%	0.0%	0.0%	0.0%	0.0%
Premier, Lower High Street, Shirehampton, Bristol, BS11 0AW	0.0%	0.1%	0.0%	0.0%	0.0%	0.0%	0.0%	0.0%	0.0%	0.0%	0.0%	0.0%	0.0%	0.0%	0.0%	0.0%	0.0%	2.4%	0.0%	0.0%	0.0%	0.0%	0.0%	0.0%	0.0%	0.0%	0.0%	0.0%	0.0%	0.0%	0.0%	0.0%	0.0%	0.0%	0.0%	0.0%	0.0%	0.0%
Premier, Nibley Road, Shirehampton, Bristol, BS11 9XT	0.0%	0.1%	0.0%	0.0%	0.0%	0.0%	0.0%	0.0%	0.0%	0.0%	0.0%	0.0%	0.0%	0.0%	0.0%	0.0%	0.0%	1.2%	0.0%	0.0%	0.0%	0.0%	0.0%	0.0%	0.0%	0.0%	0.0%	0.0%	0.0%	0.0%	0.0%	0.0%	0.0%	0.0%	0.0%	0.0%	0.0%	0.0%
Tesco Express, Greystoke Avenue, Southmead, Bristol, BS10 6BQ	0.0%	0.0%	0.0%	0.0%	0.0%	0.0%	0.0%	0.0%	0.0%	0.0%	0.0%	0.0%	0.0%	0.0%	0.2%	0.0%	0.0%	0.0%	0.0%	0.0%	0.0%	0.0%	0.0%	0.0%	0.0%	0.0%	0.0%	0.0%	0.0%	0.0%	0.0%	0.0%	0.0%	0.0%	0.0%	0.0%	0.0%	0.0%
Wood Family Butchers, High Street, Shirehampton, Bristol, BS11 0DL	0.0%	0.1%	0.0%	0.0%	0.0%	0.0%	0.0%	0.0%	0.0%	0.0%	0.0%	0.0%	0.0%	1.2%	0.0%	0.0%	0.0%	0.0%	0.0%	0.0%	0.0%	0.0%	0.0%	0.0%	0.0%	0.0%	0.0%	0.0%	0.0%	0.0%	0.0%	0.0%	0.0%	0.0%	0.0%	0.0%	0.0%	0.0%
Sub-Total	**5.7%**	**4.9%**	**0.0%**	**0.0%**	**0.0%**	**0.0%**	**0.0%**	**0.0%**	**3.0%**	**0.3%**	**3.2%**	**0.0%**	**20.4%**	**9.8%**	**5.9%**	**7.6%**	**61.0%**	**60.2%**	**0.2%**	**0.0%**	**0.0%**	**0.0%**	**0.4%**	**1.1%**	**4.1%**	**2.8%**	**5.8%**	**0.8%**	**0.4%**	**0.0%**	**0.4%**	**0.0%**	**0.3%**	**0.0%**	**0.0%**	**0.0%**	**0.0%**	**0.0%**
Zone 9																																						
Aldi, Bath Road, Longwell Green, Bristol, BS30 9DE	2.6%	1.0%	0.0%	1.1%	0.0%	0.0%	5.3%	2.9%	0.0%	0.0%	0.0%	0.0%	0.0%	0.0%	0.0%	0.0%	0.0%	0.0%	14.3%	7.5%	0.0%	0.0%	8.3%	1.4%	2.8%	0.0%	0.0%	0.0%	0.9%	0.0%	0.0%	0.0%	1.6%	1.4%	0.0%	0.0%	15.2%	4.9%
Asda, Craven Way, Longwell Green, Bristol, BS30 7DY	6.5%	2.3%	1.8%	0.0%	5.3%	4.4%	31.0%	4.4%	0.0%	0.0%	0.0%	0.0%	0.0%	0.0%	0.0%	0.0%	0.0%	1.5%	36.7%	14.3%	0.7%	0.0%	10.7%	7.3%	0.0%	0.0%	1.9%	0.0%	1.8%	2.5%	3.3%	0.0%	0.8%	0.7%	1.0%	0.0%	20.0%	0.4%
Co-op, School Road, Barrs Court, Bristol, BS30 8EP	0.0%	0.2%	0.0%	0.0%	0.0%	0.0%	0.0%	0.0%	0.0%	0.0%	0.0%	0.0%	0.0%	0.0%	0.0%	0.0%	0.0%	0.0%	0.0%	2.7%	0.0%	0.0%	0.0%	0.0%	0.0%	0.0%	0.0%	0.0%	0.0%	0.0%	0.0%	0.0%	0.0%	0.0%	0.0%	0.0%	0.0%	0.0%
Lidl, Aldermoor Lane, Bristol, BS30 7TX	0.9%	0.7%	0.0%	0.0%	0.4%	0.0%	0.5%	4.4%	0.0%	0.0%	0.0%	0.0%	0.0%	0.0%	0.0%	0.0%	0.0%	0.0%	4.4%	1.3%	3.0%	0.0%	3.5%	3.1%	0.3%	1.8%	0.0%	0.0%	2.2%	0.0%	0.0%	0.0%	0.0%	0.0%	0.0%	0.0%	0.9%	0.4%
Marks & Spencer, Gallagher Retail Park, Longwell Green, Bristol, BS30 7DA	0.4%	0.8%	0.0%	0.0%	0.4%	0.0%	0.5%	2.0%	0.0%	0.0%	0.0%	0.0%	0.0%	0.0%	0.0%	0.0%	0.0%	0.0%	2.9%	7.0%	0.0%	0.0%	1.6%	1.1%	0.0%	0.0%	0.0%	0.0%	0.0%	0.0%	0.0%	0.0%	0.0%	2.1%	0.0%	0.0%	0.6%	1.2%
Post Office, High Street, Oldland Common, Bristol, BS30 9QG	0.0%	0.0%	0.0%	0.0%	0.0%	0.0%	0.0%	0.0%	0.0%	0.0%	0.0%	0.0%	0.0%	0.0%	0.0%	0.0%	0.0%	0.0%	0.0%	0.6%	0.0%	0.0%	0.0%	0.0%	0.0%	0.0%	0.0%	0.0%	0.0%	0.0%	0.0%	0.0%	0.0%	0.0%	0.0%	0.0%	0.0%	0.0%
Sainsbury's Local, High Street, Warmley Hill, Bristol, BS15 4AR	0.1%	0.7%	0.0%	0.0%	0.0%	0.0%	0.0%	1.5%	0.0%	0.0%	0.0%	0.0%	0.0%	0.0%	0.0%	0.0%	0.0%	0.0%	1.3%	7.1%	0.0%	0.0%	0.9%	1.7%	0.0%	0.0%	0.0%	0.0%	0.0%	0.0%	0.0%	0.0%	0.0%	0.0%	0.0%	0.0%	0.0%	0.0%
Tesco Express (Esso), Deanery Road, Kingswood, Bristol, BS15 9JB	0.0%	0.3%	0.0%	0.0%	0.0%	0.0%	0.0%	0.0%	0.0%	0.0%	0.0%	0.0%	0.0%	0.0%	0.0%	0.0%	0.0%	0.0%	0.0%	5.0%	0.0%	0.0%	0.0%	0.3%	0.0%	0.0%	0.0%	0.0%	0.0%	0.0%	0.0%	0.0%	0.0%	0.0%	0.0%	0.0%	0.0%	0.0%
Tesco Express, Bath Road, Longwell Green, Bristol, BS30 9DF	0.0%	1.1%	0.0%	0.0%	0.0%	0.0%	0.0%	0.0%	0.0%	0.0%	0.0%	0.0%	0.0%	0.0%	0.0%	0.0%	0.0%	0.0%	0.0%	8.4%	0.0%	0.0%	0.0%	4.7%	0.0%	0.0%	0.0%	0.0%	0.0%	2.5%	0.0%	0.0%	0.0%	0.0%	0.0%	0.0%	0.0%	2.0%
Tesco Express, Westons Way, Bristol, BS15 9RR	0.0%	0.1%	0.0%	0.0%	0.0%	0.0%	0.0%	0.0%	0.0%	0.0%	0.0%	0.0%	0.0%	0.0%	0.0%	0.0%	0.0%	0.0%	0.0%	1.9%	0.0%	0.0%	0.0%	0.0%	0.0%	0.0%	0.0%	0.0%	0.0%	0.0%	0.0%	0.0%	0.0%	0.0%	0.0%	0.0%	0.0%	0.0%
Sub-Total	**10.6%**	**7.1%**	**1.8%**	**1.1%**	**6.1%**	**4.4%**	**37.3%**	**15.1%**	**0.0%**	**0.0%**	**0.0%**	**0.0%**	**0.0%**	**0.0%**	**0.0%**	**0.0%**	**0.0%**	**1.5%**	**59.5%**	**55.8%**	**3.7%**	**0.0%**	**25.0%**	**19.6%**	**3.0%**	**1.8%**	**1.9%**	**0.0%**	**4.9%**	**5.0%**	**3.3%**	**0.0%**	**2.4%**	**4.2%**	**1.0%**	**0.0%**	**36.8%**	**8.9%**
Zone 10																																						
Aldi, Fishponds Road, Bristol, BS16 3HJ	1.8%	0.8%	1.0%	3.6%	5.1%	2.5%	0.5%	1.5%	0.0%	0.0%	0.0%	0.0%	0.0%	0.0%	0.0%	0.0%	0.0%	0.0%	0.2%	0.0%	13.9%	7.2%	3.5%	0.0%	4.6%	0.0%	0.0%	0.0%	0.0%	1.3%	0.0%	0.0%	0.0%	0.0%	0.0%	0.0%	0.0%	0.0%
Channons Hill Retail Park, Channons Hill, Bristol, BS16 2EA	0.0%	0.1%	0.0%	0.0%	0.0%	0.0%	0.0%	0.0%	0.0%	0.0%	0.0%	0.0%	0.0%	0.0%	0.0%	0.0%	0.0%	0.0%	0.0%	0.0%	0.0%	1.8%	0.0%	0.0%	0.0%	0.0%	0.0%	0.0%	0.0%	0.0%	0.0%	0.0%	0.0%	0.0%	0.0%	0.0%	0.0%	0.0%
Co-op, Long Down Avenue, Cheswick Village, Bristol, BS16 1GU	0.0%	0.1%	0.0%	0.0%	0.0%	0.0%	0.0%	0.0%	0.0%	0.0%	0.0%	0.0%	0.0%	0.0%	0.0%	0.0%	0.0%	0.0%	0.0%	0.0%	0.0%	1.8%	0.0%	0.0%	0.0%	0.0%	0.0%	0.0%	0.0%	0.0%	0.0%	0.0%	0.0%	0.0%	0.0%	0.0%	0.0%	0.0%
Co-op, Straits Parade, Fishponds, Bristol, BS16 2LE	0.0%	0.6%	0.0%	0.0%	0.0%	0.0%	0.0%	0.0%	0.0%	0.0%	0.0%	0.0%	0.0%	0.0%	0.0%	0.0%	0.0%	0.0%	0.0%	0.0%	0.2%	4.2%	0.0%	5.0%	0.0%	0.0%	0.0%	0.0%	0.0%	0.0%	0.0%	0.0%	0.0%	0.0%	0.0%	0.0%	0.0%	0.0%
Hillfields News Convenience Store, Market Square, Bristol, BS16 4LE	0.0%	0.0%	0.0%	0.0%	0.0%	0.0%	0.0%	0.0%	0.0%	0.0%	0.0%	0.0%	0.0%	0.0%	0.0%	0.0%	0.0%	0.0%	0.0%	0.0%	0.0%	0.7%	0.0%	0.0%	0.0%	0.0%	0.0%	0.0%	0.0%	0.0%	0.0%	0.0%	0.0%	0.0%	0.0%	0.0%	0.0%	0.0%
Iceland, Channons Hill, Bristol, BS16 2EA	0.0%	0.0%	0.0%	0.0%	0.0%	0.0%	0.0%	0.0%	0.0%	0.0%	0.0%	0.0%	0.0%	0.0%	0.0%	0.0%	0.0%	0.0%	0.0%	0.0%	0.0%	0.7%	0.0%	0.0%	0.0%	0.0%	0.0%	0.0%	0.0%	0.0%	0.0%	0.0%	0.0%	0.0%	0.0%	0.0%	0.0%	0.0%
Lidl, Fishponds Road, Bristol, BS16 3UF	1.1%	1.0%	0.3%	0.0%	2.7%	5.0%	0.0%	0.0%	0.0%	0.0%	0.0%	0.0%	0.0%	0.0%	0.0%	0.0%	0.0%	0.0%	0.0%	0.0%	12.6%	10.3%	1.8%	0.3%	0.3%	0.0%	0.0%	0.0%	0.0%	1.3%	0.0%	0.0%	0.0%	0.0%	0.0%	0.0%	0.0%	0.0%
Local shops, Fishponds, Bristol	0.0%	0.1%	0.0%	0.0%	0.0%	0.6%	0.0%	0.0%	0.0%	0.0%	0.0%	0.0%	0.0%	0.0%	0.0%	0.0%	0.0%	0.0%	0.0%	0.0%	0.5%	1.0%	0.0%	0.0%	0.0%	0.0%	0.0%	0.0%	0.0%	0.0%	0.0%	0.0%	0.0%	0.0%	0.0%	0.0%	0.0%	0.0%
Morrisons, Fishponds Road, Bristol, BS16 3US	3.2%	2.5%	2.1%	2.5%	8.4%	9.9%	7.9%	1.7%	0.0%	0.0%	0.0%	0.0%	0.0%	0.0%	0.0%	0.0%	0.0%	0.0%	1.9%	3.2%	24.8%	21.4%	6.2%	2.5%	0.0%	0.0%	0.0%	2.1%	0.0%	0.0%	0.0%	0.0%	0.0%	0.0%	0.0%	0.0%	0.0%	0.0%
Sainsbury's Local, Fishponds Road, Fishponds, Bristol, BS16 3TE	0.1%	0.3%	0.0%	0.0%	0.0%	0.0%	0.0%	0.0%	0.0%	0.0%	0.5%	0.0%	0.0%	0.0%	0.0%	0.0%	0.0%	0.0%	0.0%	0.0%	1.0%	3.2%	0.0%	1.4%	0.0%	0.0%	0.0%	0.0%	0.0%	0.0%	0.0%	0.0%	0.0%	0.0%	0.0%	0.0%	0.0%	0.0%
Tesco Express, Lodge Causeway, Fishponds, Bristol, BS16 3PQ	0.0%	0.6%	0.0%	0.0%	0.0%	0.3%	0.0%	1.1%	0.0%	0.0%	0.0%	0.0%	0.0%	0.0%	0.0%	0.0%	0.0%	0.0%	0.0%	0.0%	0.2%	5.6%	0.0%	0.5%	0.0%	0.0%	0.0%	0.0%	0.0%	0.0%	0.0%	0.0%	0.0%	2.9%	0.0%	0.0%	0.0%	0.0%
Sub-Total	**6.2%**	**6.2%**	**3.5%**	**6.1%**	**16.2%**	**18.2%**	**8.4%**	**4.3%**	**0.0%**	**0.0%**	**0.5%**	**0.0%**	**0.0%**	**0.0%**	**0.0%**	**0.0%**	**0.0%**	**0.0%**	**2.1%**	**3.2%**	**53.2%**	**58.0%**	**11.5%**	**9.8%**	**4.9%**	**0.0%**	**0.0%**	**2.1%**	**0.0%**	**2.5%**	**0.0%**	**0.0%**	**0.0%**	**2.9%**	**0.0%**	**0.0%**	**0.0%**	**0.0%**
Zone 11																																						
Budgens, Black Horse Garage, Westerleigh Road, Emersons Green, Bristol, BS16 7AI	0.0%	0.1%	0.0%	0.0%	0.0%	0.0%	0.0%	0.0%	0.0%	0.0%	0.0%	0.0%	0.0%	0.0%	0.0%	0.0%	0.0%	0.0%	0.0%	0.0%	0.0%	0.0%	0.0%	1.1%	0.0%	0.0%	0.0%	0.0%	0.0%	0.0%	0.0%	0.0%	0.0%	0.0%	0.0%	0.0%	0.0%	0.0%
Budgens, Poplar Road, Warmley, BS30 5JX	0.0%	0.0%	0.0%	0.0%	0.0%	0.0%	0.0%	0.0%	0.0%	0.0%	0.0%	0.0%	0.0%	0.0%	0.0%	0.0%	0.0%	0.0%	0.0%	0.3%	0.0%	0.0%	0.0%	0.0%	0.0%	0.0%	0.0%	0.0%	0.0%	0.0%	0.0%	0.0%	0.0%	0.0%	0.0%	0.0%	0.0%	0.0%
Chief Trading Post, Barry Road, Oldland Common, Bristol, BS30 6QY	0.0%	0.0%	0.0%	0.0%	0.0%	0.0%	0.0%	0.0%	0.0%	0.0%	0.0%	0.0%	0.0%	0.0%	0.0%	0.0%	0.0%	0.0%	0.0%	0.3%	0.0%	0.0%	0.0%	0.0%	0.0%	0.0%	0.0%	0.0%	0.0%	0.0%	0.0%	0.0%	0.0%	0.0%	0.0%	0.0%	0.0%	0.0%
Co-op, Downend Road, Downend, Bristol, BS16 5UJ	0.3%	0.8%	2.8%	1.1%	0.0%	1.2%	0.5%	0.0%	0.0%	0.0%	0.0%	0.0%	0.0%	0.0%	0.0%	3.0%	0.0%	0.0%	0.0%	0.0%	1.9%	4.9%	0.7%	3.2%	0.5%	0.0%	0.0%	0.0%	0.0%	0.0%	0.0%	0.0%	0.0%	0.0%	0.0%	0.0%	0.0%	0.0%
Emersons Green Retail Park, Bristol, BS16 7AE	0.1%	0.0%	0.0%	0.0%	0.0%	0.0%	0.0%	0.0%	0.0%	0.0%	0.0%	0.0%	0.0%	0.0%	0.0%	0.0%	0.0%	0.0%	0.0%	0.0%	1.0%	0.0%	0.0%	0.5%	0.0%	0.0%	0.0%	0.0%	0.0%	0.0%	0.0%	0.0%	0.0%	0.0%	0.0%	0.0%	0.0%	0.0%
Iceland, Emersons Green, Bristol, BS16 7AE	0.0%	0.4%	0.0%	0.0%	0.0%	0.0%	0.0%	0.0%	0.0%	0.0%	0.0%	0.0%	0.0%	0.0%	0.0%	0.0%	0.0%	0.0%	0.0%	1.3%	0.0%	0.0%	0.0%	3.6%	0.0%	0.0%	0.0%	0.0%	0.0%	0.0%	0.0%	0.0%	0.0%	0.0%	0.0%	0.0%	0.0%	0.0%
Iceland, Fountain Court, Staple Hill, Bristol, BS16 5LR	0.0%	0.3%	0.0%	0.4%	0.0%	0.3%	0.0%	0.0%	0.0%	0.0%	0.0%	0.0%	0.0%	0.0%	0.0%	0.0%	0.0%	0.0%	0.0%	0.0%	0.0%	0.0%	0.0%	2.8%	0.0%	0.0%	0.0%	0.0%	0.0%	0.0%	0.0%	0.0%	0.0%	0.0%	0.0%	0.0%	0.0%	0.0%
Jeeves, Poplar Road, Bristol, BS30 5NW	0.0%	0.1%	0.0%	0.0%	0.0%	0.0%	0.0%	0.0%	0.0%	0.0%	0.0%	0.0%	0.0%	0.0%	0.0%	0.0%	0.0%	0.0%	0.0%	1.3%	0.0%	0.0%	0.0%	0.5%	0.0%	0.0%	0.0%	0.0%	0.0%	0.0%	0.0%	0.0%	0.0%	0.0%	0.0%	0.0%	0.0%	0.0%
Lidl, The Village, Emersons Way, Bristol, BS16 7AE	0.8%	1.0%	0.3%	5.0%	0.0%	0.0%	0.0%	0.0%	0.0%	0.0%	0.0%	0.0%	0.0%	0.0%	0.0%	0.0%	0.0%	0.0%	0.0%	0.0%	0.0%	0.0%	9.8%	7.2%	0.8%	0.0%	0.0%	2.1%	0.0%	1.0%	0.0%	0.0%	0.0%	0.0%	0.0%	0.0%	0.0%	0.0%
Local shops, Staple Hill, Bristol	0.0%	0.2%	0.0%	0.0%	0.0%	0.0%	0.0%	0.0%	0.0%	0.0%	0.0%	0.0%	0.0%	0.0%	0.0%	0.0%	0.0%	0.0%	0.0%	0.0%	0.0%	2.1%	0.0%	1.3%	0.0%	0.0%	0.0%	0.0%	0.0%	0.0%	0.0%	0.0%	0.0%	0.0%	0.0%	0.0%	0.0%	0.0%
Londis (BP), London Road, Wick, Bristol, BS30 5SJ	0.0%	0.0%	0.0%	0.0%	0.0%	0.0%	0.0%	0.0%	0.0%	0.0%	0.0%	0.0%	0.0%	0.0%	0.0%	0.0%	0.0%	0.0%	0.0%	0.0%	0.0%	0.0%	0.0%	0.3%	0.0%	0.0%	0.0%	0.0%	0.0%	0.0%	0.0%	0.0%	0.0%	0.0%	0.0%	0.0%	0.0%	0.0%
Melanie's Kitchen, Downend, Bristol, BS16 5UJ	0.0%	0.0%	0.0%	0.0%	0.0%	0.0%	0.0%	0.0%	0.0%	0.0%	0.0%	0.0%	0.0%	0.0%	0.0%	0.0%	0.0%	0.0%	0.0%	0.0%	0.0%	0.3%	0.0%	0.0%	0.0%	0.0%	0.0%	0.0%	0.0%	0.0%	0.0%	0.0%	0.0%	0.0%	0.0%	0.0%	0.0%	0.0%
Sainsbury's Local, Badminton Road, Downend, Bristol, BS16 6BQ	0.0%	0.2%	0.0%	1.1%	0.0%	0.0%	0.0%	0.0%	0.0%	0.0%	0.0%	0.0%	0.0%	0.0%	0.0%	0.0%	0.0%	0.0%	0.0%	0.0%	0.5%	2.2%	0.0%	0.0%	0.0%	0.0%	0.0%	0.0%	0.0%	0.0%	0.0%	0.0%	0.0%	0.0%	0.0%	0.0%	0.0%	0.0%
Sainsbury's Local, Thistle Close, Lyde Green, Bristol, BS16 7GW	0.2%	0.5%	2.1%	0.0%	0.0%	0.0%	0.0%	2.9%	0.0%	0.0%	0.0%	0.0%	0.6%	0.0%	0.0%	0.0%	0.0%	0.0%	0.7%	0.0%	0.2%	0.0%	0.4%	4.5%	0.0%	0.0%	0.0%	0.0%	0.0%	0.0%	0.0%	0.0%	0.0%	0.0%	0.0%	0.0%	0.0%	0.0%
Sainsbury's Superstore, Emersons Green, Bristol, BS16 7AE	4.3%	1.9%	1.4%	2.1%	0.2%	0.0%	8.9%	0.0%	0.0%	0.0%	0.0%	0.0%	0.0%	0.0%	0.0%	0.0%	0.0%	0.0%	12.2%	2.0%	3.4%	0.3%	31.8%	21.8%	3.5%	0.0%	0.0%	0.0%	1.4%	0.0%	1.1%	0.0%	0.0%	0.0%	0.0%	0.0%	0.6%	0.0%
Spar, Westbourne Road, Emersons Green, Bristol, BS16 6RX	0.0%	0.1%	0.0%	0.0%	0.0%	0.0%	0.0%	0.0%	0.0%	0.0%	0.0%	0.0%	0.0%	0.0%	0.0%	0.0%	0.0%	0.0%	0.0%	0.0%	0.0%	0.0%	0.0%	1.1%	0.0%	0.0%	0.0%	0.0%	0.0%	0.0%	0.0%	0.0%	0.0%	0.0%	0.0%	0.0%	0.0%	0.0%
Tesco Express, St James Place, Mangotsfield, Bristol, BS16 9JB	0.0%	0.1%	0.0%	0.0%	0.0%	0.0%	0.0%	0.0%	0.0%	0.0%	0.0%	0.0%	0.0%	0.0%	0.0%	0.0%	0.0%	0.0%	0.0%	0.0%	0.0%	0.0%	0.0%	1.1%	0.0%	0.0%	0.0%	0.0%	0.0%	0.0%	0.0%	0.0%	0.0%	0.0%	0.0%	0.0%	0.0%	0.0%
Tesco Superstore, Broad Street, Staple Hill, Bristol, BS16 5NP	0.6%	2.2%	1.2%	1.5%	0.0%	0.0%	1.5%	0.0%	0.0%	0.0%	0.0%	0.0%	0.0%	0.0%	0.0%	0.0%	0.0%	0.0%	1.0%	9.0%	2.4%	11.8%	4.1%	12.0%	0.0%	0.0%	0.0%	0.0%	0.0%	0.0%	0.0%	0.0%	0.0%	0.0%	0.0%	0.0%	0.0%	0.0%
Wild Yeast Bakery, High Street, Bristol, BS16 5HE	0.0%	0.1%	0.0%	0.0%	0.0%	0.0%	0.0%	0.0%	0.0%	0.0%	0.0%	0.0%	0.0%	0.0%	0.0%	0.0%	0.0%	0.0%	0.0%	0.0%	0.0%	1.4%	0.0%	0.0%	0.0%	0.0%	0.0%	0.0%	0.0%	0.0%	0.0%	0.0%	0.0%	0.0%	0.0%	0.0%	0.0%	0.0%
Sub-Total	**6.3%**	**8.0%**	**7.8%**	**11.2%**	**0.2%**	**1.6%**	**10.8%**	**2.9%**	**0.0%**	**0.0%**	**0.0%**	**0.0%**	**0.6%**	**0.0%**	**0.0%**	**3.0%**	**0.0%**	**0.0%**	**13.9%**	**14.3%**	**9.4%**	**23.1%**	**46.8%**	**61.0%**	**4.8%**	**0.0%**	**0.0%**	**2.1%**	**1.4%**	**1.0%**	**1.1%**	**0.0%**	**0.0%**	**0.0%**	**0.0%**	**0.0%**	**0.6%**	**0.0%**
Zone 12																																						
Aldi, Brook Way, Patchway, Bradley Stoke, BS32 9DA	1.2%	1.5%	0.0%	0.0%	0.0%	0.0%	0.0%	0.0%	1.5%	1.8%	0.0%	0.0%	0.0%	0.0%	0.0%	0.0%	0.0%	0.0%	0.0%	0.0%	1.0%	0.0%	0.0%	0.0%	8.1%	16.6%	7.4%	7.0%	0.9%	1.2%	0.2%	0.0%	0.0%	0.0%	2.4%	0.0%	0.0%	0.0%
Buxton Butchers, Bradley Avenue, Winterbourne, Bristol, BS36 1HS	0.0%	0.1%	0.0%	0.0%	0.0%	0.0%	0.0%	0.0%	0.0%	0.0%	0.0%	0.0%	0.0%	0.0%	0.0%	0.0%	0.0%	0.0%	0.0%	0.0%	0.0%	0.0%	0.0%	0.0%	0.0%	2.4%	0.0%	0.0%	0.0%	0.0%	0.0%	0.0%	0.0%	0.0%	0.0%	0.0%	0.0%	0.0%
Co-op, Dragon Road, Winterbourne, Bristol, BS36 1BQ	0.0%	0.3%	0.0%	0.0%	0.0%	0.0%	0.0%	0.0%	0.0%	0.0%	0.0%	0.0%	0.0%	0.0%	0.0%	0.0%	0.0%	0.0%	0.0%	0.0%	0.0%	0.0%	0.0%	0.0%	0.5%	6.3%	0.0%	0.0%	0.0%	0.0%	0.0%	0.0%	0.0%	0.0%	0.0%	0.0%	0.0%	0.0%
Costcutter, Bristol Road, Frampton Cotterell, BS36 2AX	0.0%	0.0%	0.0%	0.0%	0.0%	0.0%	0.0%	0.0%	0.0%	0.0%	0.0%	0.0%	0.0%	0.0%	0.0%	0.0%	0.0%	0.0%	0.0%	0.0%	0.0%	0.0%	0.0%	0.0%	0.0%	0.0%	0.0%	0.0%	0.0%	0.0%	0.0%	0.0%	0.0%	0.0%	0.0%	0.0%	0.0%	0.0%
Nisa Local, Woodend Road, Coalpit Heath, Bristol, BS36 2LH	0.0%	0.5%	0.0%	0.0%	0.0%	0.0%	0.0%	0.0%	0.0%	0.0%	0.0%	0.0%	0.0%	0.0%	0.0%	0.0%	0.0%	0.0%	0.0%	0.0%	0.0%	0.0%	0.0%	0.0%	0.0%	9.6%	0.0%	0.0%	0.0%	0.0%	0.0%	0.0%	0.0%	0.0%	0.0%	0.0%	0.0%	0.0%
Sainsbury's Local, Badminton Road, Coalpit Heath, Bristol, BS36 2QJ	0.1%	1.0%	0.0%	0.0%	0.0%	0.0%	0.0%	0.0%	0.0%	0.0%	0.0%	0.0%	0.0%	0.0%	0.0%	0.0%	0.0%	0.0%	0.0%	0.0%	0.0%	0.0%	0.0%	0.0%	0.8%	19.6%	0.0%	0.0%	0.0%	0.0%	0.0%	0.0%	0.5%	0.0%	0.0%	0.0%	0.0%	0.0%
Tesco Express (Esso), High Street, Winterbourne, BS36 1RE	0.2%	0.2%	0.0%	0.0%	0.0%	0.0%	0.0%	0.0%	0.0%	0.0%	0.0%	0.0%	0.0%	0.0%	0.0%	0.0%	0.0%	0.0%	0.0%	1.7%	0.0%	0.0%	0.0%	0.0%	2.4%	2.8%	0.0%	0.0%	1.1%	0.0%	0.0%	0.0%	0.0%	0.0%	0.0%	0.0%	0.0%	0.0%
Tesco Express, Bradley Pavilions, Bradley Stoke, BS32 0BQ	0.4%	0.4%	0.0%	0.0%	0.0%	0.0%	0.0%	0.0%	0.0%	0.0%	0.0%	0.0%	0.0%	0.0%	0.0%	0.0%	0.0%	0.0%	0.0%	0.0%	0.2%	0.0%	0.2%	0.0%	1.9%	1.8%	2.4%	4.8%	1.8%	0.2%	0.0%	0.0%	0.0%	0.0%	0.0%	0.0%	0.0%	0.0%
Sub-Total	**1.8%**	**4.0%**	**0.0%**	**0.0%**	**0.0%**	**0.0%**	**0.0%**	**0.0%**	**1.5%**	**1.8%**	**0.0%**	**0.0%**	**0.0%**	**0.0%**	**0.0%**	**0.0%**	**0.0%**	**0.0%**	**0.0%**	**1.7%**	**1.2%**	**0.0%**	**0.2%**	**0.0%**	**13.7%**	**59.2%**	**9.8%**	**11.8%**	**3.9%**	**1.5%**	**0.2%**	**0.0%**	**0.5%**	**0.0%**	**2.4%**	**0.0%**	**0.0%**	**0.0%**
Zone 13																																						
Asda, Abbey Wood Shopping Park, Filton, BS34 7JL	1.6%	1.1%	0.0%	0.0%	1.8%	0.0%	0.0%	0.3%	0.0%	1.8%	0.0%	0.0%	0.0%	0.0%	14.0%	4.9%	0.5%	0.0%	0.0%	0.0%	1.3%	4.7%	0.0%	0.0%	1.1%	0.0%	6.3%	5.5%	0.9%	1.3%	0.8%	0.0%	0.0%	0.0%	0.0%	0.0%	0.0%	0.0%
Asda, Highwood Lane, Patchway, Bristol, BS34 5TL	3.3%	1.6%	0.0%	1.1%	0.0%	0.0%	0.0%	0.0%	0.0%	0.0%	0.0%	0.0%	11.8%	0.0%	5.7%	0.6%	18.2%	8.1%	0.0%	0.0%	0.2%	0.0%	0.0%	0.0%	7.6%	3.6%	13.3%	10.8%	3.6%	3.0%	0.0%	0.0%	0.3%	0.0%	0.0%	0.0%	0.0%	0.0%
Costcutter, Filton Avenue, Bristol, BS34 7AP	0.0%	0.0%	0.0%	0.0%	0.0%	0.0%	0.0%	0.0%	0.0%	0.0%	0.0%	0.0%	0.0%	0.0%	0.0%	0.0%	0.0%	0.0%	0.0%	0.0%	0.0%	0.0%	0.0%	0.0%	0.0%	0.0%	0.0%	0.5%	0.0%	0.0%	0.0%	0.0%	0.0%	0.0%	0.0%	0.0%	0.0%	0.0%
Farmfoods, The Shield Retail Centre, Link Road, Filton, Bristol, BS34 7BR	0.0%	0.2%	0.0%	0.0%	0.0%	0.0%	0.0%	0.0%	0.0%	0.0%	0.0%	0.0%	0.0%	0.0%	0.0%	0.0%	0.0%	0.0%	0.0%	0.0%	0.0%	0.0%	0.0%	0.0%	0.0%	0.0%	0.0%	2.7%	0.0%	0.0%	0.0%	0.0%	0.0%	0.0%	0.0%	0.0%	0.0%	0.0%
Gale's Farm Meats, Church View, Filton, Bristol, BS34 7BT	0.0%	0.0%	0.0%	0.0%	0.0%	0.0%	0.0%	0.0%	0.0%	0.0%	0.0%	0.0%	0.0%	0.0%	0.0%	0.6%	0.0%	0.0%	0.0%	0.0%	0.0%	0.0%	0.0%	0.0%	0.0%	0.0%	0.0%	0.0%	0.0%	0.0%	0.0%	0.0%	0.0%	0.0%	0.0%	0.0%	0.0%	0.0%
Home Bargains, The Shield Retail Centre, Filton, Bristol, BS34 7BR	0.0%	0.0%	0.0%	0.0%	0.0%	0.0%	0.0%	0.0%	0.0%	0.0%	0.0%	0.0%	0.0%	0.0%	0.0%	0.0%	0.0%	0.0%	0.0%	0.0%	0.0%	0.0%	0.0%	0.0%	0.0%	0.0%	0.5%	0.5%	0.0%	0.0%	0.0%	0.0%	0.0%	0.0%	0.0%	0.0%	0.0%	0.0%
Iceland (The Food Warehouse), Willowbrook Shopping Centre, Bradley Stoke, BS32 8I	0.1%	0.2%	0.0%	0.0%	0.0%	0.0%	0.0%	0.0%	0.0%	0.0%	0.0%	0.0%	0.0%	0.0%	0.0%	0.0%	0.0%	0.0%	0.0%	0.0%	0.0%	0.0%	0.0%	0.0%	0.0%	0.3%	0.0%	0.0%	1.1%	3.0%	0.0%	0.0%	0.3%	0.0%	0.0%	0.0%	0.0%	0.0%
Lidl, Fox Den Road, Bristol, BS34 8SP	0.7%	0.1%	1.0%	0.0%	0.0%	0.0%	0.0%	0.0%	0.0%	0.0%	0.0%	0.0%	0.0%	0.0%	4.1%	0.0%	0.0%	0.0%	0.0%	0.0%	0.0%	0.0%	0.4%	0.0%	1.0%	1.4%	4.0%	0.0%	1.8%	0.0%	0.0%	0.0%	0.0%	0.0%	0.0%	0.0%	0.0%	0.0%
Lidl, Haze Way, Patchway, BS34 5BZ	1.0%	0.9%	0.0%	0.0%	0.0%	0.0%	0.0%	1.1%	0.0%	0.0%	0.0%	0.0%	0.0%	0.0%	0.0%	0.0%	0.0%	0.0%	0.0%	0.0%	0.0%	0.0%	0.0%	0.0%	1.9%	2.8%	15.1%	5.9%	0.0%	5.8%	0.0%	0.0%	0.0%	0.0%	0.0%	0.0%	0.0%	0.0%
Local shops, Patchway Town Centre	0.0%	0.5%	0.0%	0.0%	0.0%	0.0%	0.0%	0.0%	0.0%	0.0%	0.0%	0.0%	0.0%	0.0%	0.0%	0.0%	0.0%	0.0%	0.0%	0.0%	0.0%	0.0%	0.0%	0.0%	0.0%	0.0%	0.0%	8.5%	0.0%	0.0%	0.0%	0.0%	0.0%	0.0%	0.0%	0.0%	0.0%	0.0%
Marks & Spencer, The Mall, Cribbs Causeway, BS34 5QT	0.5%	0.9%	0.9%	0.0%	0.0%	0.0%	0.0%	0.0%	2.1%	0.0%	0.9%	1.0%	0.6%	0.0%	0.4%	0.8%	2.8%	2.9%	0.0%	0.0%	0.0%	0.0%	0.2%	0.0%	1.3%	2.1%	0.7%	7.5%	0.0%	0.0%	0.0%	0.0%	0.0%	0.0%	0.0%	0.0%	0.0%	0.0%
McColl's, Filton Avenue, Filton, Bristol, BS34 7AP	0.0%	0.2%	0.0%	0.0%	0.0%	0.0%	0.0%	0.0%	0.0%	0.0%	0.0%	0.0%	0.0%	0.0%	0.0%	0.0%	0.0%	0.0%	0.0%	0.0%	0.0%	0.0%	0.0%	0.0%	0.0%	0.0%	0.0%	3.3%	0.0%	0.0%	0.0%	0.0%	0.0%	0.0%	0.0%	0.0%	0.0%	0.0%
McColl's, Kingsway, Little Stoke, Bristol, BS34 6JL	0.0%	0.0%	0.0%	0.0%	0.0%	0.0%	0.0%	0.0%	0.0%	0.0%	0.0%	0.0%	0.0%	0.0%	0.0%	0.0%	0.0%	0.0%	0.0%	0.0%	0.0%	0.0%	0.0%	0.0%	0.0%	0.0%	0.0%	0.5%	0.0%	0.0%	0.0%	0.0%	0.0%	0.0%	0.0%	0.0%	0.0%	0.0%
Sainsbury's Local, Charlton Boulevard, Patchway, Bristol, BS34 5BN	0.0%	0.4%	0.0%	0.0%	0.0%	0.0%	0.0%	0.0%	0.0%	0.0%	0.0%	0.0%	0.0%	0.0%	0.0%	0.0%	0.0%	0.0%	0.0%	0.0%	0.0%	0.0%	0.0%	0.0%	0.0%	0.0%	0.0%	6.5%	0.0%	0.0%	0.0%	0.0%	0.0%	0.0%	0.0%	0.0%	0.0%	0.0%
Sainsbury's Superstore, Fox Den Road, Stoke Gifford, BS34 8SS	2.0%	0.8%	1.8%	0.0%	0.0%	0.0%	0.0%	0.0%	5.4%	0.0%	0.0%	0.0%	0.0%	0.0%	2.4%	0.8%	0.0%	0.0%	0.0%	0.0%	8.1%	3.7%	0.0%	0.0%	5.3%	0.0%	11.2%	8.6%	0.0%	0.0%	0.0%	0.0%	0.0%	0.0%	0.0%	0.0%	0.0%	0.0%
Tesco Express (Esso), Gloucester Road North, Filton, Bristol, BS34 7PL	0.0%	0.0%	0.0%	0.0%	0.0%	0.0%	0.0%	0.0%	0.0%	0.0%	0.0%	0.0%	0.0%	0.0%	0.0%	0.3%	0.0%	0.0%	0.0%	0.0%	0.0%	0.0%	0.0%	0.0%	0.0%	0.0%	0.0%	0.0%	0.0%	0.0%	0.0%	0.0%	0.0%	0.0%	0.0%	0.0%	0.0%	0.0%
Tesco Express, Baileys Court Farm, Bradley Stoke, BS32 8EJ	0.0%	0.4%	0.0%	2.5%	0.0%	0.0%	0.0%	0.0%	0.0%	0.0%	0.0%	0.0%	0.0%	0.0%	0.0%	0.0%	0.0%	0.0%	0.0%	0.0%	0.0%	0.0%	0.0%	0.0%	0.5%	2.5%	0.0%	1.9%	0.0%	0.0%	0.0%	0.0%	0.0%	0.0%	0.0%	0.0%	0.0%	0.8%
Tesco Extra, Willow Brook Centre, Bradley Stoke, BS32 8EF	3.8%	1.3%	1.0%	0.0%	0.0%	0.0%	0.9%	0.0%	0.0%	0.0%	0.0%	0.0%	1.5%	0.0%	0.0%	0.0%	2.0%	0.0%	0.0%	0.0%	0.0%	0.0%	7.0%	0.0%	22.8%	7.4%	27.4%	13.2%	4.5%	1.0%	0.0%	0.0%	0.0%	0.0%	0.0%	0.0%	0.0%	0.0%
Sub-Total	**13.0%**	**8.6%**	**4.7%**	**3.6%**	**1.8%**	**0.0%**	**0.9%**	**1.4%**	**7.5%**	**1.8%**	**0.9%**	**1.0%**	**13.8%**	**0.0%**	**26.7%**	**8.0%**	**23.5%**	**11.0%**	**0.0%**	**0.0%**	**9.6%**	**8.3%**	**7.6%**	**0.0%**	**41.6%**	**20.2%**	**78.4%**	**75.9%**	**12.0%**	**14.0%**	**0.8%**	**0.0%**	**0.5%**	**0.0%**	**0.0%**	**0.0%**	**0.0%**	**0.8%**
Zone 14																																						
Aldi, North Street, Bedminster, Bristol, BS3 1JA	1.9%	0.9%	1.6%	0.0%	0.0%	1.9%	0.0%	0.0%	0.0%	0.0%	11.5%	6.9%	0.0%	0.0%	0.0%	0.0%	0.0%	0.0%	0.0%	0.0%	0.0%	0.0%	0.0%	0.0%	0.0%	0.0%	0.0%	0.0%	19.0%	7.2%	2.7%	1.4%	2.8%	0.7%	0.0%	0.0%	0.0%	0.0%
Asda, East Street, Bedminster, Bristol, BS3 4JY	2.6%	0.9%	18.2%	0.6%	3.1%	0.6%	0.0%	0.0%	0.0%	0.3%	0.9%	0.0%	3.2%	0.0%	0.0%	0.0%	0.0%	0.0%	0.0%	0.0%	1.0%	0.0%	0.0%	0.0%	0.0%	0.0%	0.0%	0.0%	10.7%	8.4%	4.7%	6.6%	9.1%	0.0%	1.2%	0.0%	0.0%	0.0%
Ashton Fruit Shop, North Street, Southville, Bristol, BS3 1JN	0.0%	0.2%	0.0%	0.0%	0.0%	0.0%	0.0%	0.0%	0.0%	0.0%	0.0%	0.0%	0.0%	0.0%	0.0%	0.0%	0.0%	0.0%	0.0%	0.0%	0.0%	0.0%	0.0%	0.0%	0.0%	0.0%	0.0%	0.0%	0.0%	4.0%	0.0%	0.0%	0.0%	0.0%	0.0%	0.0%	0.0%	0.0%
B&M, Winterstoke Road, Bristol, BS3 2LF	0.0%	0.0%	0.0%	0.0%	0.0%	0.0%	0.0%	0.0%	0.0%	0.0%	0.0%	0.0%	0.0%	0.0%	0.0%	0.0%	0.0%	0.0%	0.0%	0.0%	0.0%	0.0%	0.0%	0.0%	0.0%	0.0%	0.0%	0.0%	0.0%	0.5%	0.0%	0.0%	0.0%	0.0%	0.0%	0.0%	0.0%	0.0%
Co-op, Coronation Road, Southville, Bristol, BS3 1RF	0.0%	0.1%	0.0%	1.3%	0.0%	0.0%	0.0%	0.0%	0.0%	0.0%	0.0%	0.0%	0.0%	0.0%	0.0%	0.0%	0.0%	0.0%	0.0%	0.0%	0.0%	0.0%	0.0%	0.0%	0.0%	0.0%	0.0%	0.0%	0.0%	0.0%	0.0%	0.0%	0.0%	0.0%	0.0%	0.0%	0.0%	0.0%
Co-op, North Street, Bedminster, Bristol, BS3 1EN	0.0%	0.1%	0.0%	0.0%	0.0%	0.0%	0.0%	0.0%	0.0%	0.0%	0.0%	0.0%	0.0%	0.0%	0.0%	0.0%	0.0%	0.0%	0.0%	0.0%	0.0%	0.0%	0.0%	0.0%	0.0%	0.0%	0.0%	0.0%	0.0%	1.9%	0.0%	0.0%	0.0%	0.0%	0.0%	0.0%	0.0%	0.0%
Costcutter, St John's Lane, Bristol, BS3 5AG	0.0%	0.0%	0.0%	0.0%	0.0%	0.0%	0.0%	0.0%	0.0%	0.0%	0.0%	0.0%	0.0%	0.0%	0.0%	0.0%	0.0%	0.0%	0.0%	0.0%	0.0%	0.0%	0.0%	0.0%	0.0%	0.0%	0.0%	0.0%	0.0%	1.0%	0.0%	0.0%	0.0%	0.0%	0.0%	0.0%	0.0%	0.0%
Farmfoods, St Catherine's Place, Bedminster, Bristol, BS3 4HG	0.0%	0.0%	0.0%	0.0%	0.0%	0.0%	0.0%	0.0%	0.0%	0.0%	0.0%	0.0%	0.0%	0.0%	0.2%	0.0%	0.0%	0.0%	0.0%	0.0%	0.0%	0.0%	0.0%	0.0%	0.0%	0.0%	0.0%	0.0%	0.0%	0.0%	0.4%	0.0%	0.0%	0.0%	0.0%	0.0%	0.0%	0.0%
Iceland (The Food Warehouse), South Bristol Retail Park, Winterstoke Road, Ashton G	0.2%	0.2%	0.0%	0.0%	0.0%	0.0%	0.0%	0.0%	0.0%	0.0%	0.0%	0.0%	0.0%	0.0%	0.0%	0.0%	0.0%	0.0%	0.0%	0.0%	0.0%	0.0%	0.0%	0.0%	0.0%	0.0%	0.0%	0.0%	0.5%	1.0%	1.4%	1.1%	0.5%	0.7%	0.5%	0.0%	0.0%	0.0%
Iceland, St Catherine's Place, Bedminster, Bristol, BS3 4HG	0.0%	0.1%	0.0%	0.2%	0.0%	0.0%	0.0%	0.0%	0.0%	0.0%	0.0%	0.0%	0.0%	0.0%	0.0%	0.0%	0.0%	0.0%	0.0%	0.0%	0.0%	0.0%	0.0%	0.0%	0.0%	0.0%	0.0%	0.5%	0.0%	0.5%	0.0%	0.0%	0.0%	0.0%	0.0%	0.0%	0.0%	0.0%
Kelvin's Butchers, East Street, Bedminster, BS3 4HB	0.0%	0.0%	0.0%	0.0%	0.0%	0.0%	0.0%	0.0%	0.0%	0.0%	0.0%	0.0%	0.0%	0.0%	0.0%	0.0%	0.0%	0.0%	0.0%	0.0%	0.0%	0.0%	0.0%	0.0%	0.0%	0.0%	0.0%	0.0%	0.0%	0.2%	0.0%	0.0%	0.0%	0.0%	0.0%	0.0%	0.0%	0.0%
Lidl, Sheene Road, Bedminster, Bristol, BS3 4EG	0.6%	0.6%	0.9%	0.0%	0.0%	0.0%	0.0%	0.0%	0.0%	0.0%	4.8%	0.0%	0.0%	0.0%	0.0%	0.0%	1.3%	1.5%	0.0%	0.0%	0.0%	0.0%	0.0%	0.0%	0.0%	0.0%	0.0%	0.0%	3.8%	4.4%	0.4%	4.1%	1.1%	0.0%	0.0%	0.0%	0.0%	0.0%
Local shops, Bedminster, Bristol	0.1%	0.4%	0.0%	0.0%	0.0%	0.0%	0.0%	0.0%	0.0%	0.0%	0.0%	0.5%	0.0%	0.0%	0.0%	0.0%	0.0%	0.0%	0.0%	0.0%	0.0%	0.0%	0.0%	0.0%	0.0%	0.0%	0.0%	0.0%	1.1%	6.6%	0.0%	0.5%	0.0%	0.0%	0.0%	0.0%	0.0%	0.0%
Rare Butchers of Southville, North Street, Southville, Bristol, BS3 1JD	0.0%	0.0%	0.0%	0.0%	0.0%	0.0%	0.0%	0.0%	0.0%	0.0%	0.0%	0.0%	0.0%	0.0%	0.0%	0.0%	0.0%	0.0%	0.0%	0.0%	0.0%	0.0%	0.0%	0.0%	0.0%	0.0%	0.0%	0.0%	0.0%	0.2%	0.0%	0.0%	0.0%	0.0%	0.0%	0.0%	0.0%	0.0%
Sainsbury's Superstore, Winterstoke Road, Bristol, BS3 2NS	2.8%	1.4%	1.5%	0.0%	0.0%	0.0%	0.0%	0.0%	0.6%	0.0%	18.5%	4.1%	6.9%	0.0%	0.0%	0.0%	1.0%	0.0%	0.0%	0.0%	0.0%	0.0%	0.0%	0.0%	0.0%	0.0%	0.5%	0.0%	13.8%	11.9%	10.4%	8.0%	0.0%	1.1%	1.4%	0.7%	0.0%	0.0%
Shorts News, Luckwell Road, Bedminster, BS3 3ET	0.0%	0.1%	0.0%	0.0%	0.0%	0.0%	0.0%	0.0%	0.0%	0.0%	0.0%	0.0%	0.0%	0.0%	0.0%	0.0%	0.0%	0.0%	0.0%	0.0%	0.0%	0.0%	0.0%	0.0%	0.0%	0.0%	0.0%	0.0%	0.0%	1.3%	0.0%	0.0%	0.0%	0.0%	0.0%	0.0%	0.0%	0.0%
Tesco Express, North Street, Bedminster, Bristol, BS3 1HZ	0.1%	0.1%	0.0%	0.0%	0.0%	0.6%	0.0%	0.0%	0.0%	0.0%	0.0%	0.0%	0.0%	0.8%	0.0%	0.0%	0.0%	0.0%	0.0%	0.0%	0.0%	0.0%	0.0%	0.0%	0.0%	0.0%	0.0%	0.0%	2.2%	0.0%	0.0%	0.0%	0.0%	0.0%	0.0%	0.0%	0.0%	0.0%
Tesco Express, Oxford Street, Totterdown, Bristol, BS3 4RJ	0.1%	0.4%	0.0%	0.0%	0.0%	0.0%	0.0%	0.0%	0.0%	0.0%	0.0%	0.0%	0.0%	0.0%	0.0%	0.0%	0.0%	0.0%	0.0%	0.0%	0.0%	0.0%	0.0%	0.0%	0.0%	0.0%	0.0%	0.0%	1.8%	4.7%	0.0%	0.0%	0.0%	2.1%	0.0%	0.0%	0.0%	0.0%
Tesco Express, West Street, Bedminster, Bristol, BS3 3NN	0.2%	0.2%	0.0%	0.0%	0.0%	0.0%	0.0%	0.0%	0.0%	0.0%	0.0%	0.0%	0.0%	0.0%	0.0%	0.0%	0.0%	0.0%	0.0%	0.0%	0.0%	0.0%	0.0%	0.0%	0.0%	0.0%	0.0%	0.0%	3.1%	4.5%	0.0%	0.0%	0.0%	0.0%	0.0%	0.0%	0.0%	0.0%
The Banana Boat, Oxford Street, Totterdown, Bristol, BS3 4RL	0.1%	0.0%	0.0%	0.0%	0.0%	0.0%	0.0%	0.0%	0.0%	0.0%	0.0%	0.0%	0.0%	0.0%	0.0%	0.0%	0.0%	0.0%	0.0%	0.0%	0.0%	0.0%	0.0%	0.0%	0.0%	0.0%	0.0%	0.0%	0.0%	0.0%	0.0%	0.0%	1.1%	0.0%	0.0%	0.0%	0.0%	0.0%
Sub-Total	**8.6%**	**5.6%**	**22.1%**	**2.1%**	**3.1%**	**3.1%**	**0.0%**	**0.0%**	**0.6%**	**0.3%**	**35.7%**	**11.4%**	**10.2%**	**0.8%**	**0.2%**	**0.0%**	**2.3%**	**1.5%**	**0.0%**	**0.0%**	**1.0%**	**0.0%**	**0.0%**	**0.0%**	**0.0%**	**0.0%**	**0.5%**	**0.5%**	**55.9%**	**58.2%**	**19.9%**	**21.5%**	**14.7%**	**4.6%**	**3.1%**	**0.7%**	**0.0%**	**0.0%**
Zone 15																																						
Aldi, Imperial Retail Park, Bristol, BS13 7TJ	2.9%	0.4%	2.1%	0.0%	0.0%	0.0%	0.0%	0.0%	0.0%	0.0%	0.0%	0.0%	0.0%	0.0%	0.0%	0.0%	0.0%	0.0%	0.0%	0.0%	0.0%	0.0%	0.9%	0.0%	0.0%	0.0%	0.0%	0.0%	4.3%	0.0%	20.9%	5.8%	8.0%	0.0%	14.5%	1.0%	0.0%	0.0%
B&M, Imperial Retail Park, Bristol, BS13 7TJ	0.0%	0.1%	0.0%	0.0%	0.0%	0.0%	0.0%	0.0%	0.0%	0.0%	0.0%	0.0%	0.0%	0.0%	0.0%	0.0%	0.0%	0.0%	0.0%	0.0%	0.0%	0.0%	0.0%	0.0%	0.0%	0.0%	0.0%	0.0%	0.0%	0.0%	0.0%	1.1%	0.0%	0.0%	0.0%	0.0%	0.0%	0.0%
Co-op, Bishopsworth Road, Bedminster Down, Bristol, BS13 7JR	0.0%	0.2%	0.0%	1.7%	0.0%	0.0%	0.0%	0.0%	0.0%	0.0%	0.0%	0.0%	0.0%	0.0%	0.0%	0.0%	0.0%	0.0%	0.0%	0.0%	0.0%	0.0%	0.0%	0.0%	0.0%	0.0%	0.0%	0.0%	0.0%	0.0%	0.0%	2.7%	0.0%	0.0%	0.0%	0.0%	0.0%	0.0%
Filwood International Mini Market, Filwood Broadway, Bristol, BS4 1JL	0.0%	0.0%	0.0%	0.0%	0.0%	0.0%	0.0%	0.0%	0.0%	0.0%	0.0%	0.0%	0.0%	0.0%	0.0%	0.0%	0.0%	0.0%	0.0%	0.0%	0.0%	0.0%	0.0%	0.0%	0.0%	0.0%	0.0%	0.0%	0.0%	0.0%	0.0%	0.5%	0.0%	0.0%	0.0%	0.0%	0.0%	0.0%
Home Bargains, Whitchurch Lane, Bristol, BS13 7TW	0.0%	0.0%	0.0%	0.0%	0.0%	0.0%	0.0%	0.0%	0.0%	0.0%	0.0%	0.0%	0.0%	0.0%	0.0%	0.0%	0.0%	0.0%	0.0%	0.0%	0.0%	0.0%	0.0%	0.0%	0.0%	0.0%	0.0%	0.0%	0.0%	0.0%	0.0%	0.5%	0.0%	0.0%	0.0%	0.0%	0.0%	0.0%
Iceland, Peterson Avenue, Hartcliffe, Bristol, BS13 0BE	0.0%	0.0%	0.0%	0.0%	0.0%	0.0%	0.0%	0.0%	0.0%	0.0%	0.0%	0.0%	0.0%	0.0%	0.0%	0.0%	0.0%	0.0%	0.0%	0.0%	0.0%	0.0%	0.0%	0.0%	0.0%	0.0%	0.0%	0.0%	0.0%	0.0%	0.2%	0.0%	0.0%	0.0%	0.0%	0.0%	0.0%	0.0%
Kwik Save Queen's Road, Bishopsworth, Bristol, BS13 8PQ	0.0%	0.0%	0.0%	0.0%	0.0%	0.0%	0.0%	0.0%	0.0%	0.0%	0.0%	0.0%	0.0%	0.0%	0.0%	0.0%	0.0%	0.0%	0.0%	0.0%	0.0%	0.0%	0.0%	0.0%	0.0%	0.0%	0.0%	0.0%	0.0%	0.0%	0.0%	0.5%	0.0%	0.0%	0.0%	0.0%	0.0%	0.0%
Lidl, Whitchurch Lane, Bishopsworth, Bristol, BS13 7TE	1.4%	1.0%	2.3%	0.8%	0.0%	0.0%	0.0%	0.0%	0.0%	0.0%	0.0%	0.0%	0.0%	0.0%	0.0%	0.0%	0.0%	0.0%	0.0%	0.0%	0.0%	0.0%	0.0%	0.0%	0.0%	0.0%	0.2%	0.5%	0.0%	0.0%	16.8%	14.7%	0.5%	0.0%	2.6%	0.7%	0.0%	0.0%
Local shops, Hartcliffe, Bristol	0.0%	0.0%	0.0%	0.0%	0.0%	0.0%	0.0%	0.0%	0.0%	0.0%	0.0%	0.0%	0.0%	0.0%	0.0%	0.0%	0.0%	0.0%	0.0%	0.0%	0.0%	0.0%	0.0%	0.0%	0.0%	0.0%	0.0%	0.0%	0.0%	0.0%	0.0%	0.3%	0.0%	0.0%	0.0%	0.0%	0.0%	0.0%
Londis, Queens Road, Bishopsworth, Bristol, BS13 8PH	0.0%	0.1%	0.0%	0.0%	0.0%	0.0%	0.0%	0.0%	0.0%	0.0%	0.0%	0.0%	0.0%	0.0%	0.0%	0.0%	0.0%	0.0%	0.0%	0.0%	0.0%	0.0%	0.0%	0.0%	0.0%	0.0%	0.0%	0.0%	0.0%	0.0%	0.0%	2.1%	0.0%	0.0%	0.0%	0.0%	0.0%	0.0%
Marks & Spencer (Foodhall), Imperial Retail Park, Bristol, BS13 7TJ	0.4%	0.8%	0.0%	1.3%	0.0%	0.0%	0.0%	0.0%	0.0%	0.0%	0.0%	0.0%	0.0%	0.0%	0.0%	0.0%	0.0%	0.0%	0.0%	0.0%	0.0%	0.0%	0.0%	0.0%	0.0%	0.0%	0.0%	0.0%	1.6%	0.0%	2.1%	9.1%	0.0%	0.0%	3.4%	5.2%	0.0%	0.0%
McColl's, Bishport Avenue, Hartcliffe, Bristol, BS13 9LJ	0.0%	0.2%	0.0%	0.0%	0.0%	0.0%	0.0%	0.0%	0.0%	0.0%	0.0%	0.0%	0.0%	0.0%	0.0%	0.0%	0.0%	0.0%	0.0%	0.0%	0.0%	0.0%	0.0%	0.0%	0.0%	0.0%	0.0%	0.0%	0.0%	0.0%	0.0%	2.7%	0.0%	0.0%	0.0%	0.0%	0.0%	0.0%
McColl's, Church Road, Bishopsworth, Bristol, BS13 8JZ	0.0%	0.0%	0.0%	0.0%	0.0%	0.0%	0.0%	0.0%	0.0%	0.0%	0.0%	0.0%	0.0%	0.0%	0.0%	0.0%	0.0%	0.0%	0.0%	0.0%	0.0%	0.0%	0.0%	0.0%	0.0%	0.0%	0.0%	0.0%	0.0%	0.0%	0.0%	0.5%	0.0%	0.0%	0.0%	0.0%	0.0%	0.0%
Morrisons (Daily), Petrol Station, Hengrove Way, South Bristol Business Park, BS4 1U	0.5%	0.0%	0.0%	0.0%	0.0%	0.0%	0.0%	0.0%	0.0%	0.0%	0.0%	0.0%	0.0%	0.0%	0.0%	0.0%	0.0%	0.0%	0.0%	0.0%	2.5%	0.0%	0.0%	0.0%	2.8%	0.0%	0.0%	0.0%	0.0%	0.0%	2.3%	0.0%	0.0%	0.0%	0.0%	0.0%	0.0%	0.0%
Morrisons, Four Acres, Withywood Road, Bristol, BS13 8RA	0.0%	0.0%	0.0%	0.0%	0.0%	0.0%	0.0%	0.0%	0.0%	0.0%	0.0%	0.0%	0.0%	0.0%	0.0%	0.0%	0.0%	0.0%	0.0%	0.0%	0.0%	0.0%	0.0%	0.0%	0.0%	0.0%	0.0%	0.0%	0.0%	0.0%	0.0%	0.5%	0.0%	0.0%	0.0%	0.0%	0.0%	0.0%
Morrisons, Peterson Avenue, Hartcliffe, Bristol, BS13 0BE	1.2%	0.8%	1.9%	4.2%	0.0%	0.0%	0.0%	0.0%	0.0%	0.0%	0.0%	0.0%	0.0%	0.0%	0.0%	0.0%	0.2%	0.6%	0.0%	0.0%	0.0%	0.0%	0.0%	0.0%	0.0%	0.0%	0.0%	0.0%	1.1%	0.5%	11.2%	8.1%	1.7%	0.0%	5.4%	0.7%	0.0%	0.0%
Post Office, Marshall Walk, Inns Court Green, Bristol, BS4 1TR	0.0%	0.0%	0.0%	0.0%	0.0%	0.0%	0.0%	0.0%	0.0%	0.0%	0.0%	0.0%	0.0%	0.0%	0.0%	0.0%	0.0%	0.0%	0.0%	0.0%	0.0%	0.0%	0.0%	0.0%	0.0%	0.0%	0.0%	0.0%	0.0%	0.0%	0.0%	0.5%	0.0%	0.0%	0.0%	0.0%	0.0%	0.0%
Premier, Kings Head Lane, Bedminster Down, Bristol, BS13 7BW	0.0%	0.0%	0.0%	1.1%	0.0%	0.0%	0.0%	0.0%	0.0%	0.0%	0.0%	0.0%	0.0%	0.0%	0.0%	0.0%	0.0%	0.0%	0.0%	0.0%	0.0%	0.0%	0.0%	0.0%	0.0%	0.0%	0.0%	0.0%	0.0%	0.0%	0.0%	0.0%	0.0%	0.0%	0.0%	0.0%	0.0%	0.0%
St Peters Rise Convenience Store, Headley Park, Bristol, BS13 7LU	0.0%	0.0%	0.0%	0.0%	0.0%	0.0%	0.0%	0.0%	0.0%	0.0%	0.0%	0.0%	0.0%	0.0%	0.0%	0.0%	0.0%	0.0%	0.0%	0.0%	0.0%	0.0%	0.0%	0.0%	0.0%	0.0%	0.0%	0.0%	0.0%	0.0%	0.0%	0.5%	0.0%	0.0%	0.0%	0.0%	0.0%	0.0%
The Butchers Shop, St Peters Rise, Bristol, BS13 7LU	0.0%	0.0%	0.0%	0.0%	0.0%	0.0%	0.0%	0.0%	0.0%	0.0%	0.0%	0.0%	0.0%	0.0%	0.0%	0.0%	0.0%	0.0%	0.0%	0.0%	0.0%	0.0%	0.0%	0.0%	0.0%	0.0%	0.0%	0.0%	0.0%	0.0%	0.0%	0.5%	0.0%	0.0%	0.0%	0.0%	0.0%	0.0%
Sub-Total	**6.4%**	**4.0%**	**6.3%**	**9.0%**	**0.0%**	**0.0%**	**0.0%**	**0.0%**	**0.0%**	**0.0%**	**0.0%**	**0.0%**	**0.0%**	**0.0%**	**0.0%**	**0.0%**	**0.2%**	**0.6%**	**0.0%**	**0.0%**	**2.5%**	**0.0%**	**0.9%**	**0.0%**	**2.8%**	**0.0%**	**0.2%**	**0.5%**	**7.0%**	**0.5%**	**53.5%**	**50.7%**	**10.3%**	**0.0%**	**25.8%**	**7.6%**	**0.0%**	**0.0%**
Zone 16																																						
B&M, Broadwalk Shopping Centre, Knowle, Bristol, BS4 2QU	0.0%	0.1%	0.0%	0.0%	0.0%	0.0%	0.0%	0.0%	0.0%	0.0%	0.0%	0.0%	0.0%	0.0%	0.0%	0.0%	0.0%	0.0%	0.0%	0.0%	0.0%	0.0%	0.0%	0.0%	0.0%	0.0%	0.0%	0.0%	0.0%	0.0%	0.0%	0.0%	0.0%	1.1%	0.0%	0.0%	0.0%	0.0%
Brislington Retail Park, Brislington, Bristol, BS4 5NG	0.0%	0.0%	0.0%	0.0%	0.0%	0.0%	0.0%	0.0%	0.0%	0.0%	0.0%	0.0%	0.0%	0.0%	0.0%	0.0%	0.0%	0.0%	0.0%	0.0%	0.0%	0.0%	0.0%	0.0%	0.0%	0.0%	0.0%	0.0%	0.0%	0.0%	0.0%	0.0%	0.0%	0.4%	0.0%	0.0%	0.0%	0.0%
Broadwalk Shopping Centre, Knowle, Bristol, BS4 2RA	0.2%	0.2%	0.0%	0.0%	0.0%	0.0%	0.0%	0.0%	0.0%	0.0%	0.0%	0.0%	0.0%	0.0%	0.0%	0.0%	0.0%	0.0%	0.0%	0.0%	0.0%	0.0%	0.0%	0.0%	0.0%	0.0%	0.0%	0.0%	0.0%	0.0%	0.0%	0.0%	3.6%	2.9%	0.0%	0.0%	0.0%	0.0%
Co-op, Broomhill Road, Bristol, BS4 4SD	0.0%	0.3%	0.0%	0.0%	0.0%	0.0%	0.0%	0.0%	0.0%	0.0%	0.0%	0.0%	0.0%	0.0%	0.0%	0.0%	0.0%	0.0%	0.0%	0.0%	0.0%	0.0%	0.0%	0.0%	0.0%	0.0%	0.0%	0.0%	0.0%	0.0%	0.0%	0.0%	0.0%	5.0%	0.0%	0.0%	0.0%	0.0%
Co-op, Wells Road, Totterdown, Bristol, BS4 2AL	0.0%	0.5%	0.0%	0.0%	0.0%	0.0%	0.0%	0.0%	0.0%	0.0%	0.0%	0.0%	0.0%	0.0%	0.0%	0.0%	0.0%	0.0%	0.0%	0.0%	0.0%	0.0%	0.0%	0.0%	0.0%	0.0%	0.0%	0.0%	0.0%	0.0%	0.0%	0.0%	0.0%	9.8%	0.0%	0.0%	0.0%	0.0%

Co-op, Wyatts View, St. Annes, Bristol, BS4 4WW	0.0%	0.5%	0.0%	0.0%	0.0%	0.0%	0.0%	0.0%	0.0%	0.0%	0.0%	0.0%	0.0%	0.0%	0.0%	0.0%	0.0%	0.0%	0.0%	0.0%	0.0%	0.0%	0.0%	0.0%	0.0%	0.0%	0.0%	0.0%	0.0%	0.0%	0.0%	0.0%	0.8%	9.5%	0.0%	0.0%	0.0%	0.0%
Costcutter, Sandy Park Road, Brislington, Bristol, BS4 3PE	0.1%	0.0%	0.0%	0.0%	0.0%	0.0%	0.0%	0.0%	0.0%	0.0%	0.0%	0.0%	0.0%	0.0%	0.0%	0.0%	0.0%	0.0%	0.0%	0.0%	0.0%	0.0%	0.0%	0.0%	0.0%	0.0%	0.0%	0.0%	0.0%	0.0%	0.0%	0.0%	1.1%	0.7%	0.0%	0.0%	0.0%	0.0%
Home Bargains, Brislington Retail Park, Bristol, BS4 5HH	0.0%	0.0%	0.0%	0.0%	0.0%	0.3%	0.0%	0.0%	0.0%	0.0%	0.0%	0.0%	0.0%	0.0%	0.0%	0.0%	0.0%	0.0%	0.0%	0.0%	0.0%	0.0%	0.0%	0.0%	0.0%	0.0%	0.0%	0.0%	0.0%	0.0%	0.0%	0.0%	0.0%	0.0%	0.0%	0.0%	0.0%	0.0%
Iceland, Broad Walk, Knowle, Bristol, BS4 2QU	0.2%	0.5%	0.0%	0.0%	0.0%	0.0%	0.0%	0.0%	0.0%	0.0%	0.0%	0.0%	0.0%	0.0%	0.0%	0.0%	0.0%	0.0%	0.0%	0.0%	0.0%	0.0%	0.0%	0.0%	0.0%	0.0%	0.0%	0.0%	0.0%	0.0%	2.3%	4.2%	0.0%	4.2%	0.7%	1.0%	0.0%	0.0%
Lidl, Brislington Retail Park, Bristol, BS4 5NG	1.0%	0.6%	0.0%	1.1%	0.0%	0.0%	0.0%	0.0%	1.5%	1.8%	0.0%	0.0%	0.0%	0.0%	0.0%	0.0%	0.0%	0.0%	0.0%	0.0%	0.0%	0.0%	0.0%	0.0%	0.0%	0.0%	0.0%	0.0%	0.0%	0.0%	0.0%	0.0%	10.3%	5.3%	5.4%	3.1%	1.2%	0.8%
Local shops, Brislington, Bristol	0.0%	0.2%	0.0%	0.0%	0.0%	0.0%	0.0%	0.0%	0.0%	0.0%	0.0%	0.0%	0.0%	0.0%	0.0%	0.0%	0.0%	0.0%	0.0%	0.0%	0.0%	0.0%	0.0%	0.0%	0.0%	0.0%	0.0%	0.0%	0.0%	0.0%	0.0%	0.0%	0.0%	3.7%	0.0%	0.0%	0.0%	0.0%
Local shops, Knowle, Bristol	0.0%	0.1%	0.0%	0.0%	0.0%	0.0%	0.0%	0.0%	0.0%	0.0%	0.0%	0.0%	0.0%	0.0%	0.0%	0.0%	0.0%	0.0%	0.0%	0.0%	0.0%	0.0%	0.0%	0.0%	0.0%	0.0%	0.0%	0.0%	0.0%	0.0%	0.0%	1.0%	0.0%	0.0%	1.0%	0.0%	0.0%	0.0%
Morrisons Daily, Sandy Park Road, Brislington, Bristol, BS4 3PH	0.0%	0.0%	0.0%	0.0%	0.0%	0.0%	0.0%	0.0%	0.0%	0.0%	0.0%	0.0%	0.0%	0.0%	0.0%	0.0%	0.0%	0.0%	0.0%	0.0%	0.0%	0.0%	0.0%	0.0%	0.0%	0.0%	0.0%	0.0%	0.0%	0.0%	0.0%	0.0%	0.0%	0.7%	0.0%	0.0%	0.0%	0.0%
Sainsbury's Superstore, St Philips Causeway, Arnos Vale, Bristol, BS4 3BD	2.5%	1.0%	3.3%	1.0%	6.3%	0.3%	5.3%	2.9%	0.6%	0.0%	0.0%	0.0%	0.0%	0.0%	0.0%	0.0%	0.0%	0.0%	0.0%	0.0%	0.5%	0.0%	0.0%	0.0%	0.0%	0.0%	0.0%	0.0%	1.0%	0.0%	0.0%	0.0%	23.9%	13.0%	2.1%	2.0%	2.0%	0.0%
Tesco Express, Friendship Road / Axbridge Road, Bristol, BS4 2RX	0.1%	0.3%	0.0%	1.1%	0.0%	0.0%	0.0%	1.5%	0.0%	0.0%	0.0%	0.0%	0.0%	0.0%	0.0%	0.0%	0.0%	0.0%	0.0%	0.0%	0.0%	0.0%	0.0%	0.0%	0.0%	0.0%	0.0%	0.0%	0.0%	0.0%	0.8%	1.5%	0.0%	1.4%	0.5%	0.0%	0.0%	0.0%
Tesco Extra, Callington Road, Brislington, Bristol, BS4 5AY	3.2%	1.3%	3.0%	0.0%	1.7%	0.0%	1.7%	0.0%	0.0%	0.0%	0.0%	0.0%	0.0%	0.0%	0.0%	0.0%	0.0%	0.0%	0.0%	0.0%	0.0%	0.0%	1.2%	0.0%	0.0%	0.0%	0.0%	0.0%	2.0%	0.0%	6.4%	0.8%	20.5%	13.3%	21.9%	11.9%	4.6%	0.4%
Sub-Total	**7.3%**	**5.7%**	**6.2%**	**3.1%**	**8.0%**	**0.6%**	**7.0%**	**4.4%**	**2.1%**	**1.8%**	**0.0%**	**0.0%**	**0.0%**	**0.0%**	**0.0%**	**0.0%**	**0.0%**	**0.0%**	**0.0%**	**0.0%**	**0.5%**	**0.0%**	**1.2%**	**0.0%**	**0.0%**	**0.0%**	**0.0%**	**0.0%**	**3.1%**	**0.0%**	**9.4%**	**7.6%**	**60.3%**	**70.9%**	**31.5%**	**18.1%**	**7.8%**	**1.2%**
Zone 17																																						
Asda, Oatlands Avenue, Whitchurch, BS14 0ST	2.1%	2.0%	1.6%	0.0%	0.0%	0.0%	0.0%	0.0%	0.0%	0.0%	0.0%	0.0%	0.0%	0.0%	0.0%	0.0%	0.0%	0.0%	0.0%	0.0%	0.0%	0.0%	0.0%	0.0%	0.0%	0.0%	0.0%	0.0%	1.3%	0.0%	6.5%	11.5%	1.9%	0.0%	31.2%	32.3%	0.0%	0.0%
Best One, East Dundry Road, Whitchurch, Bristol, BS14 0LN	0.0%	0.1%	0.0%	0.0%	0.0%	0.0%	0.0%	0.0%	0.0%	0.0%	0.0%	0.0%	0.0%	0.0%	0.0%	0.0%	0.0%	0.0%	0.0%	0.0%	0.0%	0.0%	0.0%	0.0%	0.0%	0.0%	0.0%	0.0%	0.0%	0.0%	0.0%	0.0%	0.0%	0.0%	0.0%	1.7%	0.0%	0.0%
Co-op, Belland Drive, Bristol, BS14 0EW	0.0%	0.6%	0.0%	0.0%	0.0%	0.0%	0.0%	1.1%	0.0%	0.0%	0.0%	0.0%	0.0%	0.0%	0.0%	0.0%	0.0%	1.5%	0.0%	0.0%	0.0%	0.0%	0.0%	0.0%	0.0%	0.0%	0.0%	0.0%	0.0%	0.0%	0.0%	3.2%	0.0%	0.0%	0.0%	5.8%	0.0%	0.0%
Co-op, Holloway Road, Stockwood, Bristol, BS14 8PG	0.0%	0.9%	0.0%	0.0%	0.0%	1.2%	0.0%	0.0%	0.0%	0.0%	0.0%	0.0%	0.0%	0.0%	0.0%	0.0%	0.0%	0.0%	0.0%	0.0%	0.0%	0.0%	0.0%	0.0%	0.0%	0.0%	0.0%	0.0%	0.0%	0.0%	0.0%	0.0%	0.0%	0.0%	0.7%	21.3%	0.0%	0.0%
Premier, Stockwood Lane, Bristol, BS14 8SY	0.0%	0.0%	0.0%	0.0%	0.0%	0.0%	0.0%	0.0%	0.0%	0.0%	0.0%	0.0%	0.0%	0.0%	0.0%	0.0%	0.0%	0.0%	0.0%	0.0%	0.0%	0.0%	0.0%	0.0%	0.0%	0.0%	0.0%	0.0%	0.0%	0.0%	0.0%	0.0%	0.0%	0.0%	0.0%	0.3%	0.0%	0.0%
Ridgeway Stores, Ridgeway Lane, Bristol, BS14 9PH	0.0%	0.0%	0.0%	0.0%	0.0%	0.0%	0.0%	0.0%	0.0%	0.0%	0.0%	0.0%	0.0%	0.0%	0.0%	0.0%	0.0%	0.0%	0.0%	0.0%	0.0%	0.0%	0.0%	0.0%	0.0%	0.0%	0.0%	0.0%	0.0%	0.0%	0.0%	0.0%	0.0%	0.0%	0.0%	0.7%	0.0%	0.0%
Tesco Express (Esso), Wells Road, Whitchurch, Bristol, BS14 9HX	0.0%	0.5%	0.0%	0.0%	0.0%	0.0%	0.0%	0.0%	0.0%	0.0%	0.0%	0.0%	0.0%	0.0%	0.0%	0.0%	0.0%	0.0%	0.0%	0.0%	0.0%	0.0%	0.0%	0.0%	0.0%	0.0%	0.0%	0.0%	0.0%	3.0%	0.0%	1.4%	0.0%	0.0%	0.5%	7.1%	0.0%	0.0%
Sub-Total	**2.1%**	**4.2%**	**1.6%**	**0.0%**	**0.0%**	**1.2%**	**0.0%**	**1.1%**	**0.0%**	**0.0%**	**0.0%**	**0.0%**	**0.0%**	**0.0%**	**0.0%**	**0.0%**	**0.0%**	**1.5%**	**0.0%**	**0.0%**	**0.0%**	**0.0%**	**0.0%**	**0.0%**	**0.0%**	**0.0%**	**0.0%**	**0.0%**	**1.3%**	**3.0%**	**6.5%**	**16.0%**	**1.9%**	**0.0%**	**32.4%**	**69.3%**	**0.0%**	**0.0%**
Zone 18																																						
Co-op, Queens Road, Keynsham, BS31 2NW	0.0%	0.1%	0.0%	0.0%	0.0%	0.0%	0.0%	0.0%	0.0%	0.0%	0.0%	0.0%	0.0%	0.0%	0.0%	0.0%	0.0%	0.0%	0.0%	0.0%	0.0%	0.0%	0.0%	0.0%	0.0%	0.0%	0.0%	0.0%	0.0%	0.0%	0.0%	0.0%	0.0%	0.0%	0.0%	0.0%	0.6%	4.0%
Iceland, Temple Street, Keynsham, Bristol, BS31 1EG	0.0%	0.2%	0.0%	0.0%	0.0%	0.0%	0.0%	0.0%	0.0%	0.0%	0.0%	0.0%	0.0%	0.0%	0.0%	0.0%	0.0%	0.0%	0.0%	0.3%	0.0%	0.0%	0.0%	0.0%	0.0%	0.0%	0.0%	0.0%	0.0%	0.0%	0.0%	0.0%	0.0%	0.0%	0.0%	0.0%	0.9%	6.1%
Local shops, Keynsham Town Centre	0.0%	0.1%	0.0%	0.0%	0.0%	0.0%	0.0%	0.0%	0.0%	0.0%	0.0%	0.0%	0.0%	0.0%	0.0%	0.0%	0.0%	0.0%	0.0%	0.6%	0.0%	0.0%	0.0%	0.0%	0.0%	0.0%	0.0%	0.0%	0.0%	0.0%	0.0%	0.0%	0.0%	0.0%	0.0%	0.0%	0.0%	2.8%
McColl's, Chandag Road, Keynsham, Bristol, BS31 1PW	0.0%	0.1%	0.0%	0.0%	0.0%	0.0%	0.0%	0.0%	0.0%	0.0%	0.0%	0.0%	0.0%	0.0%	0.0%	0.0%	0.0%	0.0%	0.0%	0.0%	0.0%	0.0%	0.0%	0.0%	0.0%	0.0%	0.0%	0.0%	0.0%	0.0%	0.0%	0.0%	0.0%	0.0%	0.0%	0.0%	0.0%	1.6%
McColl's, Holmoak Road, Keynsham, Bristol, BS31 2RZ	0.0%	0.1%	0.0%	0.0%	0.0%	0.0%	0.0%	0.0%	0.0%	0.0%	0.0%	0.0%	0.0%	0.0%	0.0%	0.0%	0.0%	0.0%	0.0%	0.0%	0.0%	0.0%	0.0%	0.0%	0.0%	0.0%	0.0%	0.0%	0.0%	0.0%	0.0%	0.0%	0.0%	0.0%	0.0%	0.0%	0.0%	1.6%
Sainsbury's Local, Market Walk, Keynsham, Bristol, BS31 1FS	0.0%	0.2%	0.0%	0.0%	0.0%	0.0%	0.0%	0.0%	0.0%	0.0%	0.0%	0.0%	0.0%	0.0%	0.0%	0.0%	0.0%	0.0%	0.0%	0.0%	0.0%	0.0%	0.0%	0.0%	0.0%	0.0%	0.0%	0.0%	0.0%	0.0%	0.0%	0.0%	0.0%	0.0%	0.0%	0.0%	0.9%	5.6%
Tesco Express, Bath Road, Saltford, Bristol, BS31 3HQ	0.0%	0.1%	0.0%	0.0%	0.0%	0.0%	0.0%	0.0%	0.0%	0.0%	0.0%	0.0%	0.0%	0.0%	0.0%	0.0%	0.0%	0.0%	0.0%	0.0%	0.0%	0.0%	0.0%	0.0%	0.0%	0.0%	0.0%	0.0%	0.0%	0.0%	0.0%	0.0%	0.0%	0.0%	0.0%	0.0%	0.0%	2.8%
Tesco Superstore, Bristol Road, Keynsham, Bristol, BS31 2BA	1.3%	1.9%	0.0%	0.0%	0.0%	0.0%	0.0%	0.0%	0.0%	0.0%	0.0%	0.0%	0.0%	0.0%	0.0%	0.0%	0.0%	0.0%	0.2%	1.3%	0.0%	0.0%	0.4%	3.1%	2.8%	0.0%	0.0%	0.0%	0.0%	3.0%	0.0%	0.0%	0.0%	0.0%	0.5%	0.7%	32.6%	42.8%
Waitrose, Broadmead Lane, Keynsham, BS31 1ST	0.7%	0.8%	0.0%	0.0%	0.0%	0.0%	0.5%	0.6%	0.0%	0.0%	0.0%	0.0%	0.0%	0.0%	0.0%	0.0%	0.0%	0.0%	1.2%	0.3%	0.0%	0.0%	0.4%	0.3%	0.0%	0.0%	0.0%	0.0%	0.9%	0.0%	0.0%	0.5%	0.0%	0.0%	0.0%	0.0%	15.7%	20.6%
Sub-Total	**2.0%**	**3.5%**	**0.0%**	**0.0%**	**0.0%**	**0.0%**	**0.5%**	**0.6%**	**0.0%**	**0.0%**	**0.0%**	**0.0%**	**0.0%**	**0.0%**	**0.0%**	**0.0%**	**0.0%**	**0.0%**	**1.4%**	**2.6%**	**0.0%**	**0.0%**	**0.9%**	**3.4%**	**2.8%**	**0.0%**	**0.0%**	**0.0%**	**0.9%**	**3.0%**	**0.0%**	**0.5%**	**0.0%**	**0.0%**	**0.5%**	**0.7%**	**50.8%**	**87.9%**
Inside Study Area Sub-Total	**96.8%**	**97.9%**	**95.1%**	**100.0%**	**100.0%**	**100.0%**	**100.0%**	**99.7%**	**97.6%**	**99.7%**	**93.1%**	**90.9%**	**98.0%**	**96.8%**	**99.6%**	**100.0%**	**94.6%**	**97.1%**	**96.8%**	**98.7%**	**99.0%**	**97.1%**	**95.9%**	**96.8%**	**77.6%**	**89.5%**	**98.4%**	**99.5%**	**95.8%**	**95.1%**	**100.0%**	**100.0%**	**100.0%**	**100.0%**	**100.0%**	**100.0%**	**97.2%**	**98.8%**
Outside Survey Area																																						
Aldi, Horseshoe Lane, Thornbury, BS35 2AX	0.2%	0.1%	0.0%	0.0%	0.0%	0.0%	0.0%	0.0%	0.0%	0.0%	0.0%	0.0%	0.0%	0.0%	0.0%	0.0%	0.5%	0.0%	0.0%	0.0%	0.0%	0.0%	0.0%	0.5%	2.7%	0.0%	0.0%	0.0%	0.0%	0.2%	0.0%	0.0%	0.0%	0.0%	0.0%	0.0%	0.0%	0.0%
Aldi, Warminster Road, Westbury, BA13 3PL	0.0%	0.0%	0.0%	0.0%	0.0%	0.0%	0.0%	0.0%	0.0%	0.0%	0.0%	0.0%	0.0%	0.0%	0.0%	0.0%	0.0%	0.0%	0.0%	0.6%	0.0%	0.0%	0.0%	0.0%	0.0%	0.0%	0.0%	0.0%	0.0%	0.0%	0.0%	0.0%	0.0%	0.0%	0.0%	0.0%	0.0%	0.0%
Aldi, Westway House, Clevedon, BS21 6XT	0.0%	0.0%	0.0%	0.0%	0.0%	0.0%	0.0%	0.0%	0.0%	0.0%	0.0%	0.0%	0.0%	0.0%	0.0%	0.0%	0.0%	0.0%	0.0%	0.0%	0.0%	0.0%	0.0%	0.0%	0.3%	0.0%	0.0%	0.0%	0.0%	0.0%	0.0%	0.0%	0.0%	0.0%	0.0%	0.0%	0.0%	0.0%
Aldi, Wyndham Way, Portishead, BS20 8LR	0.1%	0.1%	0.0%	0.0%	0.0%	0.0%	0.0%	0.0%	0.0%	0.0%	0.0%	0.0%	0.3%	0.0%	0.0%	0.0%	0.7%	1.8%	0.0%	0.0%	0.0%	0.0%	0.0%	0.0%	0.0%	0.0%	0.0%	0.0%	0.4%	0.0%	0.0%	0.0%	0.0%	0.0%	0.0%	0.0%	0.0%	0.0%
Artingstall, High Street, Chipping Sodbury, Bristol, BS37 6AH	0.0%	0.0%	0.0%	0.0%	0.0%	0.0%	0.0%	0.0%	0.0%	0.0%	0.0%	0.0%	0.0%	0.0%	0.0%	0.0%	0.0%	0.0%	0.0%	0.0%	0.0%	0.0%	0.0%	0.3%	0.0%	0.0%	0.0%	0.0%	0.0%	0.0%	0.0%	0.0%	0.0%	0.0%	0.0%	0.0%	0.0%	0.0%
Asda, St Pauls Road, Boscombe, Bournemouth, BH8 8DL	0.1%	0.0%	1.8%	0.0%	0.0%	0.0%	0.0%	0.0%	0.0%	0.0%	0.0%	0.0%	0.0%	0.0%	0.0%	0.0%	0.0%	0.0%	0.0%	0.0%	0.0%	0.0%	0.0%	0.0%	0.0%	0.0%	0.0%	0.0%	0.0%	0.0%	0.0%	0.0%	0.0%	0.0%	0.0%	0.0%	0.0%	0.0%
Co-op, Claverton Down, University of Bath, BA2 7AY	0.0%	0.0%	0.0%	0.0%	0.0%	0.0%	0.0%	0.0%	0.0%	0.0%	0.0%	0.0%	0.0%	0.0%	0.0%	0.0%	0.0%	0.0%	0.0%	0.0%	0.0%	0.0%	0.0%	0.0%	0.0%	0.0%	0.0%	0.0%	0.0%	1.0%	0.0%	0.0%	0.0%	0.0%	0.0%	0.0%	0.0%	0.0%
Co-op, Hannah More Road, Nailsea, Bristol, BS48 4RZ	0.0%	0.2%	0.0%	0.0%	0.0%	0.0%	0.0%	0.0%	0.0%	0.0%	0.0%	1.0%	0.0%	3.2%	0.0%	0.0%	0.0%	0.0%	0.0%	0.0%	0.0%	0.0%	0.0%	0.0%	0.0%	0.0%	0.0%	0.0%	0.0%	0.0%	0.0%	0.0%	0.0%	0.0%	0.0%	0.0%	0.0%	0.0%
Co-op, Harford Square, Chew Magna, Bristol, BS40 8RA	0.0%	0.0%	0.0%	0.0%	0.0%	0.0%	0.0%	0.0%	0.0%	0.0%	0.0%	0.0%	0.0%	0.0%	0.0%	0.0%	0.0%	0.0%	0.0%	0.0%	0.0%	0.0%	0.0%	0.0%	0.0%	0.0%	0.0%	0.0%	0.0%	0.0%	0.0%	0.0%	0.0%	0.0%	0.0%	0.0%	0.0%	0.0%
Co-op, High Street, Thornbury, BS35 2AE	0.0%	0.0%	0.0%	0.0%	0.0%	0.0%	0.0%	0.0%	0.0%	0.0%	0.0%	0.0%	0.0%	0.0%	0.0%	0.0%	0.0%	0.0%	0.0%	0.0%	0.0%	0.0%	0.0%	0.0%	0.0%	0.0%	0.0%	0.0%	0.0%	0.0%	0.0%	0.0%	0.0%	0.0%	0.0%	0.0%	0.0%	0.0%
Co-op, High Street, Yatton, BS49 4EG	0.0%	0.0%	0.0%	0.0%	0.0%	0.0%	0.0%	0.0%	0.0%	0.0%	0.0%	0.0%	0.0%	0.0%	0.0%	0.0%	0.0%	0.0%	0.0%	0.0%	0.0%	0.0%	0.0%	0.0%	0.0%	0.0%	0.0%	0.0%	0.0%	0.0%	0.0%	0.0%	0.0%	0.0%	0.0%	0.0%	0.0%	0.0%
Co-op, Hill Court, Paulton, BS39 7QG	0.0%	0.0%	0.0%	0.0%	0.0%	0.0%	0.0%	0.0%	0.0%	0.0%	0.0%	0.0%	0.0%	0.0%	0.0%	0.0%	0.0%	0.0%	0.0%	0.0%	0.0%	0.0%	0.0%	0.0%	0.0%	0.0%	0.0%	0.0%	0.0%	0.0%	0.0%	0.0%	0.0%	0.0%	0.0%	0.0%	0.0%	0.0%
Co-op, Station Road, Pill, Bristol, BS20 0AW	0.0%	0.0%	0.0%	0.0%	0.0%	0.0%	0.0%	0.0%	0.0%	0.0%	0.0%	0.5%	0.0%	0.0%	0.0%	0.0%	0.0%	0.0%	0.0%	0.0%	0.0%	0.0%	0.0%	0.0%	0.0%	0.0%	0.0%	0.0%	0.0%	0.0%	0.0%	0.0%	0.0%	0.0%	0.0%	0.0%	0.0%	0.0%
Co-op, Weston Road, Long Ashton, Bristol, BS41 9AA	0.0%	0.2%	0.0%	0.0%	0.0%	0.0%	0.0%	0.0%	0.0%	0.0%	0.9%	4.6%	0.0%	0.0%	0.0%	0.0%	0.0%	0.0%	0.0%	0.0%	0.0%	0.0%	0.0%	0.3%	0.0%	0.0%	0.0%	0.0%	0.0%	0.0%	0.0%	0.0%	0.0%	0.0%	0.0%	0.0%	0.0%	0.0%
Devizes Shambles Market, Market Hall, Devizes, SN10 1ZZ	0.0%	0.0%	0.0%	0.0%	0.0%	0.0%	0.0%	0.0%	0.0%	0.0%	0.0%	0.0%	0.0%	0.0%	0.0%	0.0%	0.0%	0.0%	0.0%	0.0%	0.0%	0.0%	0.0%	0.0%	0.0%	0.0%	0.0%	0.0%	0.0%	0.0%	0.0%	0.0%	0.0%	0.0%	0.0%	0.0%	0.0%	0.0%
Gatcombe Farm Shop, Weston Road, Flax Bourton, Bristol, BS48 3QT	0.0%	0.1%	0.0%	0.0%	0.0%	0.0%	0.0%	0.0%	0.0%	0.0%	0.0%	2.0%	0.0%	0.0%	0.0%	0.0%	0.0%	0.0%	0.0%	0.0%	0.0%	0.0%	0.0%	0.0%	0.0%	0.3%	0.0%	0.0%	0.0%	1.0%	0.0%	0.0%	0.0%	0.0%	0.0%	0.0%	0.0%	0.0%
Iceland, Crown Glass Place, Nailsea, BS48 1RD	0.0%	0.1%	0.0%	0.0%	0.0%	0.0%	0.0%	0.0%	0.0%	0.0%	0.0%	0.0%	0.0%	0.0%	0.0%	0.0%	0.0%	0.0%	0.0%	0.0%	0.0%	0.0%	0.0%	0.0%	0.5%	0.0%	0.0%	0.0%	0.0%	0.0%	0.0%	0.0%	0.0%	0.0%	0.0%	0.0%	0.0%	0.0%
Iceland, North Walk, Yate, Bristol, BS37 4AP	0.0%	0.0%	0.0%	0.0%	0.0%	0.0%	0.0%	0.3%	0.0%	0.0%	0.0%	0.0%	0.0%	0.0%	0.0%	0.0%	0.0%	0.0%	0.0%	0.0%	0.0%	0.0%	0.0%	0.5%	0.0%	0.0%	0.0%	0.0%	0.0%	0.0%	0.0%	0.0%	0.0%	0.0%	0.0%	0.0%	0.0%	0.0%
John Howell Family Butchery, High Street, Chipping Sodbury, BS37 6BA	0.0%	0.0%	0.0%	0.0%	0.0%	0.0%	0.0%	0.0%	0.0%	0.0%	0.0%	0.0%	0.0%	0.0%	0.0%	0.0%	0.0%	0.7%	0.0%	0.0%	0.0%	0.0%	0.0%	0.0%	0.0%	0.0%	0.0%	0.0%	0.0%	0.0%	0.0%	0.0%	0.0%	0.0%	0.0%	0.0%	0.0%	0.0%
Lidl, Harbour Road, Portishead, BS20 7DE	0.1%	0.0%	0.0%	0.0%	0.0%	0.0%	0.0%	0.0%	0.0%	0.0%	0.5%	0.0%	0.0%	0.0%	0.0%	0.0%	0.0%	0.0%	0.0%	0.0%	0.0%	0.0%	0.0%	0.0%	1.3%	0.3%	0.0%	0.0%	0.4%	0.0%	0.0%	0.0%	0.0%	0.0%	0.0%	0.0%	0.0%	0.0%
Lidl, Kennedy Way, Yate, BS37 4BA	0.1%	0.0%	0.0%	0.0%	0.0%	0.0%	0.0%	0.0%	0.0%	0.0%	0.0%	0.0%	0.0%	0.0%	0.0%	0.0%	0.0%	0.0%	0.0%	0.0%	0.0%	0.0%	0.0%	0.0%	0.0%	0.0%	0.0%	0.0%	0.0%	0.0%	0.0%	0.0%	0.0%	0.0%	0.0%	0.0%	2.2%	0.8%
Lidl, Lower Bristol Road, Twerton, Bath, BA2 1ES	0.1%	0.0%	0.0%	0.0%	0.0%	0.0%	0.0%	0.0%	0.0%	0.0%	0.0%	0.0%	0.0%	0.0%	0.0%	0.0%	0.0%	0.0%	0.0%	0.0%	0.0%	0.0%	0.0%	0.0%	0.0%	0.0%	0.0%	0.0%	0.0%	0.0%	0.0%	0.0%	0.0%	0.0%	0.0%	0.0%	0.0%	0.0%
Local shops, Swindon Town Centre	0.0%	0.0%	0.0%	0.0%	0.0%	0.0%	0.0%	0.0%	0.0%	0.3%	0.0%	0.0%	0.0%	0.0%	0.0%	0.0%	0.0%	0.0%	0.0%	0.0%	0.0%	0.0%	0.0%	0.5%	0.0%	0.0%	0.0%	0.0%	0.0%	0.0%	0.0%	0.0%	0.0%	0.0%	0.0%	0.0%	0.0%	0.0%
Local shops, Yate Town Centre	0.0%	0.0%	0.0%	0.0%	0.0%	0.0%	0.0%	0.0%	0.0%	0.0%	0.0%	0.0%	0.0%	0.0%	0.0%	0.0%	0.0%	0.0%	0.0%	0.0%	0.0%	0.0%	0.0%	0.0%	0.0%	0.0%	0.0%	0.0%	0.0%	0.0%	0.0%	0.0%	0.0%	0.0%	0.0%	0.0%	0.0%	0.0%
Marks & Spencer (Foodhall), Lower Bristol Road, Twerton, Bath, BA2 1EP	0.0%	0.0%	0.0%	0.0%	0.0%	0.0%	0.0%	0.0%	0.0%	0.0%	0.0%	0.0%	0.0%	0.0%	0.0%	0.0%	0.0%	0.0%	0.0%	0.0%	0.0%	0.0%	0.0%	0.0%	0.0%	0.0%	0.0%	0.0%	0.0%	0.0%	0.0%	0.0%	0.0%	0.0%	0.0%	0.0%	0.0%	0.4%
Marks & Spencer (Simply Food), Yate Shopping Centre, Yate, BS37 4AS	0.1%	0.1%	0.0%	0.0%	0.0%	0.0%	0.0%	0.0%	0.0%	0.0%	0.0%	0.0%	0.0%	0.0%	0.0%	0.0%	0.0%	0.0%	1.3%	0.0%	0.0%	0.0%	0.2%	0.3%	0.0%	0.7%	0.0%	0.0%	0.0%	0.0%	0.0%	0.0%	0.0%	0.0%	0.0%	0.0%	0.0%	0.0%
Morrisons, Cepen Park North, Chippenham, SN14 6UZ	0.0%	0.0%	0.0%	0.0%	0.0%	0.0%	0.0%	0.0%	0.0%	0.0%	0.0%	0.0%	0.0%	0.0%	0.0%	0.0%	0.0%	0.0%	0.0%	0.0%	0.0%	0.0%	0.2%	0.0%	0.0%	0.0%	0.0%	0.0%	0.0%	0.0%	0.0%	0.0%	0.0%	0.0%	0.0%	0.0%	0.0%	0.0%
Morrisons, Station Road, Yate, BS37 5PW	0.4%	0.2%	0.0%	0.0%	0.0%	0.0%	0.0%	0.0%	0.0%	0.0%	0.0%	0.0%	0.0%	0.0%	0.0%	0.0%	0.0%	0.0%	0.0%	0.0%	0.5%	0.0%	1.1%	0.0%	6.1%	2.8%	0.0%	0.5%	0.0%	0.0%	0.0%	0.0%	0.0%	0.0%	0.0%	0.0%	0.0%	0.0%
One Stop, Primrose Drive, Thornbury, BS35 1UP	0.0%	0.0%	0.0%	0.0%	0.0%	0.0%	0.0%	0.0%	0.0%	0.0%	0.0%	0.0%	0.0%	0.0%	0.0%	0.0%	0.0%	0.0%	0.0%	0.0%	0.0%	0.0%	0.0%	0.0%	0.0%	0.0%	0.0%	0.0%	0.0%	0.0%	0.0%	0.0%	0.0%	0.0%	0.0%	0.0%	0.0%	0.0%
One Stop, Wellington Road, Yate, BS37 5UY	0.0%	0.0%	0.0%	0.0%	0.0%	0.0%	0.0%	0.0%	0.0%	0.0%	0.0%	0.0%	0.0%	0.0%	0.0%	0.0%	0.0%	0.0%	0.0%	0.0%	0.0%	0.0%	0.0%	0.0%	0.0%	0.0%	0.0%	0.0%	0.0%	0.0%	0.0%	0.0%	0.0%	0.0%	0.0%	0.0%	0.0%	0.0%
One Stop, Westerleigh Road, Yate, BS37 4BN	0.0%	0.0%	0.0%	0.0%	0.0%	0.0%	0.0%	0.0%	0.0%	0.0%	0.0%	0.0%	0.0%	0.0%	0.0%	0.0%	0.0%	0.0%	0.0%	0.0%	0.0%	0.0%	0.0%	0.0%	0.0%	0.0%	0.0%	0.0%	0.0%	0.0%	0.0%	0.0%	0.0%	0.0%	0.0%	0.0%	0.0%	0.0%
Sainsbury's Superstore, Serbert Road, Portishead, BS20 7GD	0.1%	0.0%	0.2%	0.0%	0.0%	0.0%	0.0%	0.0%	0.0%	0.0%	0.0%	0.0%	0.0%	0.0%	0.0%	0.0%	1.5%	0.6%	0.0%	0.0%	0.0%	0.0%	0.0%	0.0%	0.0%	0.0%	0.0%	0.0%	0.0%	0.0%	0.0%	0.0%	0.0%	0.0%	0.0%	0.0%	0.0%	0.0%
Tesco Express, Bristol Road, Congresbury, BS49 5BG	0.1%	0.0%	2.6%	0.0%	0.0%	0.0%	0.0%	0.0%	0.0%	0.0%	0.0%	0.0%	0.0%	0.0%	0.0%	0.0%	0.0%	0.0%	0.0%	0.0%	0.0%	0.0%	0.0%	0.0%	0.0%	0.0%	0.0%	0.0%	0.0%	0.0%	0.0%	0.0%	0.0%	0.0%	0.0%	0.0%	0.0%	0.0%
Tesco Express, Lark Rise, Brimsham Park, Yate, BS37 7PJ	0.0%	0.0%	0.0%	0.0%	0.0%	0.0%	0.0%	0.0%	0.0%	0.0%	0.0%	0.0%	0.0%	0.0%	0.0%	0.0%	0.0%	0.0%	0.0%	0.0%	0.0%	0.0%	0.0%	0.0%	0.0%	0.0%	0.0%	0.0%	0.0%	0.0%	0.0%	0.0%	0.0%	0.0%	0.0%	0.0%	0.0%	0.0%
Tesco Express, Station Road, Yate, BS37 4PH	0.0%	0.0%	0.0%	0.0%	0.0%	0.0%	0.0%	0.0%	0.0%	0.0%	0.0%	0.0%	0.0%	0.0%	0.0%	0.0%	0.0%	0.0%	0.5%	0.0%	0.0%	0.0%	0.0%	0.0%	0.0%	0.0%	0.0%	0.0%	0.0%	0.0%	0.0%	0.0%	0.0%	0.0%	0.0%	0.0%	0.0%	0.0%
Tesco Extra, East Walk, Yate, BS37 4AS	0.9%	0.0%	0.2%	0.0%	0.0%	0.0%	0.0%	0.0%	0.0%	0.0%	0.0%	0.0%	0.0%	0.0%	0.0%	0.0%	0.0%	0.0%	1.4%	0.0%	0.0%	0.0%	1.8%	0.0%	11.3%	0.7%	1.2%	0.0%	0.0%	0.0%	0.0%	0.0%	0.0%	0.0%	0.0%	0.0%	0.0%	0.0%
Tesco Superstore, Emery Gate, Chippenham, SN15 3JP	0.0%	0.0%	0.0%	0.0%	0.0%	0.0%	0.0%	0.0%	0.0%	0.0%	0.0%	0.0%	0.0%	0.0%	0.0%	0.0%	0.0%	0.0%	0.6%	0.0%	0.0%	0.0%	0.0%	0.0%	0.0%	0.0%	0.0%	0.0%	0.0%	0.0%	0.0%	0.0%	0.0%	0.0%	0.0%	0.0%	0.0%	0.0%
Tesco Superstore, Kenn Road, Clevedon, BS21 6LH	0.0%	0.0%	0.0%	0.0%	0.0%	0.0%	0.0%	0.0%	0.0%	0.0%	0.0%	0.0%	0.0%	0.0%	0.0%	0.0%	0.0%	0.3%	0.0%	0.0%	0.0%	0.0%	0.0%	0.0%	0.0%	0.0%	0.0%	0.0%	0.0%	0.0%	0.0%	0.0%	0.0%	0.0%	0.0%	0.0%	0.0%	0.0%
Tesco Superstore, Midland Way, Thornbury, BS35 2BS	0.3%	0.2%	0.0%	0.0%	0.0%	0.0%	0.0%	0.0%	0.0%	0.0%	0.0%	0.0%	0.0%	0.0%	0.4%	0.0%	1.0%	0.0%	0.0%	0.0%	0.0%	0.0%	0.2%	0.0%	0.0%	2.2%	0.2%	0.0%	2.5%	2.8%	0.0%	0.0%	0.0%	0.0%	0.0%	0.0%	0.0%	0.0%
Tesco Superstore, Old Mills, Paulton, Bristol, BS39 7SW	0.0%	0.0%	0.0%	0.0%	0.0%	0.0%	0.0%	0.0%	0.0%	0.0%	0.0%	0.0%	0.0%	0.0%	0.0%	0.0%	0.0%	0.0%	0.0%	0.0%	0.0%	0.0%	0.0%	0.0%	0.0%	0.0%	0.2%	0.0%	0.0%	0.0%	0.0%	0.0%	0.0%	0.0%	0.0%	0.0%	0.6%	0.0%
Tesco Superstore, Station Road, Chepstow, NP16 5PB	0.0%	0.0%	0.0%	0.0%	0.0%	0.0%	0.0%	0.0%	0.0%	0.0%	0.0%	0.0%	0.0%	0.0%	0.0%	0.0%	0.0%	0.0%	0.0%	0.0%	0.0%	0.0%	0.0%	0.0%	0.0%	0.0%	0.2%	0.0%	0.0%	0.0%	0.0%	0.0%	0.0%	0.0%	0.0%	0.0%	0.0%	0.0%
Tesco Superstore, Station Road, Weston-super-Mare, BS23 1XG	0.0%	0.0%	0.0%	0.0%	0.0%	0.0%	0.0%	0.0%	0.0%	0.0%	0.0%	0.0%	0.0%	0.0%	0.0%	0.0%	0.0%	0.0%	0.0%	0.0%	0.2%	0.0%	0.0%	0.0%	0.0%	0.0%	0.0%	0.0%	0.0%	0.0%	0.0%	0.0%	0.0%	0.0%	0.0%	0.0%	0.0%	0.0%
Tesco Superstore, Stock Way North, Nailsea, Bristol, BS48 1AQ	0.0%	0.0%	0.0%	0.0%	0.0%	0.0%	0.0%	0.0%	0.0%	0.0%	0.0%	0.5%	0.0%	0.0%	0.0%	0.0%	0.0%	0.0%	0.0%	0.0%	0.0%	0.0%	0.0%	0.0%	0.0%	0.0%	0.0%	0.0%	0.0%	0.0%	0.0%	0.0%	0.0%	0.0%	0.0%	0.0%	0.0%	0.0%
Tunley Farm Butchers, Greenpark Station, Bath, BA1 1JB	0.0%	0.0%	0.0%	0.0%	0.0%	0.0%	0.0%	0.0%	0.0%	0.0%	0.0%	0.0%	0.0%	0.0%	0.0%	0.0%	0.0%	0.0%	0.0%	0.0%	0.0%	0.0%	0.0%	0.5%	0.0%	0.0%	0.0%	0.0%	0.0%	0.0%	0.0%	0.0%	0.0%	0.0%	0.0%	0.0%	0.0%	0.0%
Waitrose, Harbour Road, Portishead, Bristol, BS20 7DE	0.3%	0.0%	0.2%	0.0%	0.0%	0.0%	0.0%	0.0%	0.9%	0.0%	2.8%	0.0%	1.7%	0.0%	0.0%	0.0%	1.0%	0.3%	0.0%	0.0%	0.0%	0.0%	0.4%	0.0%	0.0%	0.0%	0.0%	0.0%	0.0%	0.0%	0.0%	0.0%	0.0%	0.0%	0.0%	0.0%	0.0%	0.0%
Waitrose, High Street, Nailsea, Bristol, BS48 1AP	0.3%	0.0%	0.0%	0.0%	0.0%	0.0%	0.0%	0.0%	1.5%	0.0%	2.8%	0.5%	0.0%	0.0%	0.0%	0.0%	0.0%	0.0%	0.0%	0.0%	0.0%	0.0%	0.0%	0.0%	0.0%	0.0%	0.0%	0.0%	0.9%	0.0%	0.0%	0.0%	0.0%	0.0%	0.0%	0.0%	0.0%	0.0%
Waitrose, Wickwar Road, Chipping Sodbury, BS37 6AU	0.0%	0.4%	0.0%	0.0%	0.0%	0.0%	0.0%	0.0%	0.0%	0.0%	0.0%	0.0%	0.0%	0.0%	0.0%	0.0%	0.0%	0.0%	0.0%	0.0%	0.2%	2.9%	0.0%	0.3%	0.3%	3.5%	0.0%	0.0%	0.0%	0.0%	0.0%	0.0%	0.0%	0.0%	0.0%	0.0%	0.0%	0.0%
Outside Study Area Sub-Total	**3.2%**	**2.1%**	**4.9%**	**0.0%**	**0.0%**	**0.0%**	**0.0%**	**0.3%**	**2.4%**	**0.3%**	**6.9%**	**9.1%**	**2.0%**	**3.2%**	**0.4%**	**0.0%**	**5.4%**	**2.9%**	**3.2%**	**1.3%**	**1.0%**	**2.9%**	**4.1%**	**3.2%**	**22.3%**	**10.5%**	**1.6%**	**0.5%**	**4.2%**	**4.9%**	**0.0%**	**0.0%**	**0.0%**	**0.0%**	**0.0%**	**0.0%**	**2.8%**	**1.2%**
Total Study Area	**100.0%**	**100.0%**	**100.0%**	**100.0%**	**100.0%**	**100.0%**	**100.0%**	**100.0%**	**100.0%**	**100.0%**	**100.0%**	**100.0%**	**100.0%**	**100.0%**	**100.0%**	**100.0%**	**100.0%**	**100.0%**	**100.0%**	**100.0%**	**100.0%**	**100.0%**	**100.0%**	**100.0%**	**100.0%**	**100.0%**	**100.0%**	**100.0%**	**100.0%**	**100.0%**	**100.0%**	**100.0%**	**100.0%**	**100.0%**	**100.0%**	**100.0%**	**100.0%**	**100.0%**

Notes:

a. Zones based on post code sectors

b. Market shares for 'main' and 'top-up' shopping derived directly from 2022 NEMS Household Survey

c. Excludes 'don't know/varies', markets and internet sales

Bristol Local Centres Retail Study 2022
Nexus Planning

Table 4: Convenience Goods Expenditure

Destination	Total		Zone 1		Zone 2		Zone 3		Zone 4		Zone 5		Zone 6		Zone 7		Zone 8		Zone 9		Zone 10		Zone 11		Zone 12		Zone 13		Zone 14		Zone 15		Zone 16		Zone 17		Zone 18	
	Main food (£m)	Top-up (£m)	Main food (£m)	Top-up (£m)	Main food (£m)	Top-up (£m)	Main food (£m)	Top-up (£m)	Main food (£m)	Top-up (£m)	Main food (£m)	Top-up (£m)	Main food (£m)	Top-up (£m)	Main food (£m)	Top-up (£m)	Main food (£m)	Top-up (£m)	Main food (£m)	Top-up (£m)	Main food (£m)	Top-up (£m)	Main food (£m)	Top-up (£m)	Main food (£m)	Top-up (£m)	Main food (£m)	Top-up (£m)	Main food (£m)	Top-up (£m)	Main food (£m)	Top-up (£m)	Main food (£m)	Top-up (£m)	Main food (£m)	Top-up (£m)	Main food (£m)	Top-up (£m)
Study Area																																						
Zone 1																																						
Better Food, Gaol Ferry Steps, Bristol, BS1 6WE	0.0	1.0	0.0	0.9	0.0	0.0	0.0	0.0	0.0	0.0	0.0	0.0	0.0	0.0	0.0	0.0	0.0	0.0	0.0	0.0	0.0	0.0	0.0	0.0	0.0	0.0	0.0	0.0	0.0	0.1	0.0	0.0	0.0	0.0	0.0	0.0	0.0	0.0
Better Food, Sevier Street, Bristol, BS2 9LB	1.3	0.1	0.0	0.1	0.0	0.0	0.0	0.0	1.3	0.0	0.0	0.0	0.0	0.0	0.0	0.0	0.0	0.0	0.0	0.0	0.0	0.0	0.0	0.0	0.0	0.0	0.0	0.0	0.0	0.0	0.0	0.0	0.0	0.0	0.0	0.0	0.0	0.0
Chaya Veggies, Mina Road, St Werburgh's, Bristol, BS2 9XW	0.1	0.0	0.1	0.0	0.0	0.0	0.0	0.0	0.0	0.0	0.0	0.0	0.0	0.0	0.0	0.0	0.0	0.0	0.0	0.0	0.0	0.0	0.0	0.0	0.0	0.0	0.0	0.0	0.0	0.0	0.0	0.0	0.0	0.0	0.0	0.0	0.0	0.0
Co-op, Clarence Place, High Kingsdown, Bristol, BS2 8DD	0.4	1.2	0.4	0.4	0.0	0.0	0.0	0.0	0.0	0.7	0.0	0.0	0.0	0.0	0.0	0.0	0.0	0.0	0.0	0.0	0.0	0.0	0.0	0.0	0.0	0.0	0.0	0.0	0.0	0.0	0.0	0.0	0.0	0.0	0.0	0.0	0.0	0.0
Co-op, College Green, Bristol, BS1 5SH	0.1	0.3	0.1	0.0	0.0	0.0	0.0	0.0	0.0	0.0	0.0	0.0	0.0	0.0	0.0	0.0	0.0	0.0	0.0	0.3	0.0	0.0	0.0	0.0	0.0	0.0	0.0	0.0	0.0	0.0	0.0	0.0	0.0	0.0	0.0	0.0	0.0	0.0
Co-op, The Square, Redcliffe Street, Bristol, BS1 6LT	0.1	1.2	0.1	1.1	0.0	0.0	0.0	0.0	0.0	0.0	0.0	0.1	0.0	0.0	0.0	0.0	0.0	0.0	0.0	0.0	0.0	0.0	0.0	0.0	0.0	0.0	0.0	0.0	0.0	0.0	0.0	0.0	0.0	0.0	0.0	0.0	0.0	0.0
Elemental Collective Grocers, Stokes Croft, Cotham, Bristol, BS1 3RZ	0.0	0.3	0.0	0.3	0.0	0.0	0.0	0.0	0.0	0.0	0.0	0.0	0.0	0.0	0.0	0.0	0.0	0.0	0.0	0.0	0.0	0.0	0.0	0.0	0.0	0.0	0.0	0.0	0.0	0.0	0.0	0.0	0.0	0.0	0.0	0.0	0.0	0.0
Iceland (The Food Warehouse), Avonmeads Retail Park, Redcliffe, Bristol, BS2 0SP	2.9	2.6	0.0	0.6	0.0	0.0	0.0	0.4	0.0	0.0	0.0	0.0	0.0	0.0	0.0	0.0	0.0	0.0	0.0	0.0	0.0	0.0	0.0	0.0	0.0	0.0	0.0	0.0	0.0	0.0	0.0	0.0	2.2	1.5	0.7	0.0	0.0	0.0
Lidl, St Philips Causeway, Avonmeads, Bristol, BS2 0SP	2.9	0.4	0.0	0.0	0.9	0.0	0.0	0.0	0.0	0.0	0.0	0.0	0.0	0.0	0.0	0.0	0.0	0.0	0.0	0.0	0.0	0.0	0.0	0.0	0.0	0.0	0.0	0.0	0.0	0.0	0.0	0.0	2.0	0.4	0.0	0.0	0.0	0.0
Local shops, Bristol City Centre	0.7	0.5	0.7	0.0	0.0	0.3	0.0	0.0	0.0	0.0	0.0	0.0	0.0	0.0	0.0	0.1	0.0	0.0	0.0	0.0	0.0	0.0	0.0	0.0	0.0	0.0	0.0	0.0	0.0	0.0	0.0	0.0	0.0	0.0	0.0	0.0	0.0	0.0
Local shops, St Werburghs, Bristol	0.0	0.1	0.0	0.0	0.0	0.0	0.0	0.0	0.0	0.1	0.0	0.0	0.0	0.0	0.0	0.0	0.0	0.0	0.0	0.0	0.0	0.0	0.0	0.0	0.0	0.0	0.0	0.0	0.0	0.0	0.0	0.0	0.0	0.0	0.0	0.0	0.0	0.0
Marks & Spencer (Foodhall), St Philips Causeway, Bristol, BS2 0SP	0.6	0.3	0.3	0.0	0.0	0.1	0.0	0.0	0.0	0.0	0.0	0.0	0.0	0.2	0.0	0.0	0.0	0.0	0.0	0.0	0.0	0.0	0.0	0.0	0.0	0.0	0.0	0.0	0.0	0.0	0.0	0.0	0.4	0.0	0.0	0.0	0.0	0.0
Meatbox Bristol, Wapping Wharf, Bristol, BS1 4AB	0.0	0.1	0.0	0.0	0.0	0.0	0.0	0.0	0.0	0.0	0.0	0.0	0.0	0.0	0.0	0.0	0.0	0.0	0.0	0.0	0.0	0.0	0.0	0.0	0.0	0.0	0.0	0.0	0.0	0.1	0.0	0.0	0.0	0.0	0.0	0.0	0.0	0.0
One Stop, Faval House, Queen Charlotte Street, Bristol, BS1 4HQ	0.0	0.0	0.0	0.0	0.0	0.0	0.0	0.0	0.0	0.0	0.0	0.0	0.0	0.0	0.0	0.0	0.0	0.0	0.0	0.0	0.0	0.0	0.0	0.0	0.0	0.0	0.0	0.0	0.0	0.0	0.0	0.0	0.0	0.0	0.0	0.0	0.0	0.0
Premier, Prewett Street, Bristol, BS1 6RE	0.0	0.4	0.0	0.4	0.0	0.0	0.0	0.0	0.0	0.0	0.0	0.0	0.0	0.0	0.0	0.0	0.0	0.0	0.0	0.0	0.0	0.0	0.0	0.0	0.0	0.0	0.0	0.0	0.0	0.0	0.0	0.0	0.0	0.0	0.0	0.0	0.0	0.0
Sainsbury's Local, Bristol Union Street, Broadmead, Bristol, BS1 3DW	0.0	0.8	0.0	0.8	0.0	0.0	0.0	0.0	0.0	0.0	0.0	0.0	0.0	0.0	0.0	0.0	0.0	0.0	0.0	0.0	0.0	0.0	0.0	0.0	0.0	0.0	0.0	0.0	0.0	0.0	0.0	0.0	0.0	0.0	0.0	0.0	0.0	0.0
Sainsbury's Local, Broad Quay, Bristol, BS1 4DA	0.8	0.7	0.8	0.5	0.0	0.0	0.0	0.0	0.0	0.0	0.0	0.0	0.0	0.0	0.0	0.0	0.0	0.0	0.0	0.0	0.0	0.0	0.0	0.0	0.0	0.0	0.0	0.1	0.0	0.0	0.0	0.0	0.0	0.0	0.0	0.0	0.0	0.0
Sainsbury's Local, Broadmead, Bristol, BS1 3HF	0.0	0.9	0.0	0.2	0.0	0.0	0.0	0.0	0.0	0.0	0.0	0.0	0.0	0.0	0.0	0.0	0.0	0.0	0.0	0.0	0.0	0.0	0.0	0.0	0.0	0.0	0.0	0.7	0.0	0.0	0.0	0.0	0.0	0.0	0.0	0.0	0.0	0.0
Spar, Mina Road, St Werburgh's, Bristol, BS2 9XW	0.0	0.2	0.0	0.2	0.0	0.0	0.0	0.0	0.0	0.0	0.0	0.0	0.0	0.0	0.0	0.0	0.0	0.0	0.0	0.0	0.0	0.0	0.0	0.0	0.0	0.0	0.0	0.0	0.0	0.0	0.0	0.0	0.0	0.0	0.0	0.0	0.0	0.0
Tesco Express, Blenheim Court, Marlborough Street, Bristol, BS1 3LA	2.0	0.0	2.0	0.0	0.0	0.0	0.0	0.0	0.0	0.0	0.0	0.0	0.0	0.0	0.0	0.0	0.0	0.0	0.0	0.0	0.0	0.0	0.0	0.0	0.0	0.0	0.0	0.0	0.0	0.0	0.0	0.0	0.0	0.0	0.0	0.0	0.0	0.0
Tesco Express, Clare Street, Bristol, BS1 1XR	0.0	1.1	0.0	1.1	0.0	0.0	0.0	0.0	0.0	0.0	0.0	0.0	0.0	0.0	0.0	0.0	0.0	0.0	0.0	0.0	0.0	0.0	0.0	0.0	0.0	0.0	0.0	0.0	0.0	0.0	0.0	0.0	0.0	0.0	0.0	0.0	0.0	0.0
Tesco Express, College House, Bristol, BS1 5SP	0.3	0.6	0.3	0.6	0.0	0.0	0.0	0.0	0.0	0.0	0.0	0.0	0.0	0.0	0.0	0.0	0.0	0.0	0.0	0.0	0.0	0.0	0.0	0.0	0.0	0.0	0.0	0.0	0.0	0.0	0.0	0.0	0.0	0.0	0.0	0.0	0.0	0.0
Tesco Express, Millennium Parade, Canons, Bristol, BS1 5TY	0.7	0.7	0.7	0.5	0.0	0.0	0.0	0.0	0.0	0.0	0.0	0.1	0.0	0.0	0.0	0.0	0.0	0.0	0.0	0.0	0.0	0.0	0.0	0.0	0.0	0.0	0.0	0.0	0.0	0.0	0.0	0.0	0.0	0.0	0.0	0.0	0.0	0.0
Tesco Express, Prudential Buildings, Wine Street, Bristol, BS1 2PH	0.0	0.0	0.0	0.0	0.0	0.0	0.0	0.0	0.0	0.0	0.0	0.0	0.0	0.0	0.0	0.0	0.0	0.0	0.0	0.0	0.0	0.0	0.0	0.0	0.0	0.0	0.0	0.0	0.0	0.0	0.0	0.0	0.0	0.0	0.0	0.0	0.0	0.0
Tesco Express, Victoria Street, Paragon, Bristol, BS1 2HJ	0.3	1.2	0.3	0.5	0.0	0.0	0.0	0.0	0.0	0.0	0.0	0.0	0.0	0.0	0.0	0.0	0.0	0.0	0.0	0.0	0.0	0.0	0.0	0.0	0.0	0.0	0.0	0.0	0.0	0.0	0.0	0.0	0.0	0.6	0.0	0.0	0.0	0.0
Tesco Metro, Broadmead, Bristol, BS1 3DW	2.9	3.8	1.2	2.2	0.0	0.4	0.0	0.0	0.5	0.2	0.0	0.0	0.0	0.0	0.0	0.0	0.9	0.0	0.0	0.0	0.0	0.0	0.0	0.0	0.0	0.0	0.0	0.0	0.0	0.0	0.3	0.0	0.0	1.0	0.0	0.0	0.0	0.0
W Singh Stores, Brighton Street, St Paul's, Bristol, BS2 8XA	0.0	0.4	0.0	0.4	0.0	0.0	0.0	0.0	0.0	0.0	0.0	0.0	0.0	0.0	0.0	0.0	0.0	0.0	0.0	0.0	0.0	0.0	0.0	0.0	0.0	0.0	0.0	0.0	0.0	0.0	0.0	0.0	0.0	0.0	0.0	0.0	0.0	0.0
Sub-Total	**16.2**	**18.7**	**7.0**	**11.0**	**0.9**	**0.8**	**0.0**	**0.4**	**1.8**	**1.0**	**0.0**	**0.2**	**0.0**	**0.2**	**0.0**	**0.1**	**0.9**	**0.0**	**0.0**	**0.3**	**0.0**	**0.0**	**0.0**	**0.0**	**0.0**	**0.0**	**0.0**	**0.9**	**0.0**	**0.2**	**0.3**	**0.0**	**4.6**	**3.5**	**0.7**	**0.0**	**0.0**	**0.0**
Zone 2																																						
Aldi, Church Road, Bristol, BS5 9HT	15.5	5.1	1.5	0.5	10.2	3.4	1.8	0.0	0.0	0.0	0.0	0.0	0.0	0.0	1.7	0.7	0.0	0.0	0.0	0.0	0.0	0.0	0.0	0.0	0.0	0.5	0.0	0.0	0.0	0.0	0.0	0.0	0.4	0.0	0.0	0.0	0.0	0.0
Costcutter, Avonvale Road, Redfield, Bristol, BS5 9SX	0.0	0.6	0.0	0.0	0.0	0.3	0.0	0.0	0.0	0.0	0.0	0.0	0.0	0.0	0.0	0.0	0.0	0.3	0.0	0.0	0.0	0.0	0.0	0.0	0.0	0.0	0.0	0.0	0.0	0.0	0.0	0.0	0.0	0.0	0.0	0.0	0.0	0.0
Costcutter, Fishponds Road, Eastville, Bristol, BS5 6QG	0.0	0.0	0.0	0.0	0.0	0.0	0.0	0.0	0.0	0.0	0.0	0.0	0.0	0.0	0.0	0.0	0.0	0.0	0.0	0.0	0.0	0.0	0.0	0.0	0.0	0.0	0.0	0.0	0.0	0.0	0.0	0.0	0.0	0.0	0.0	0.0	0.0	0.0
Iceland, Lawnwood Road, Easton, Bristol, BS5 0EU	0.9	0.7	0.0	0.0	0.9	0.7	0.0	0.0	0.0	0.0	0.0	0.0	0.0	0.0	0.0	0.0	0.0	0.0	0.0	0.0	0.0	0.0	0.0	0.0	0.0	0.0	0.0	0.0	0.0	0.0	0.0	0.0	0.0	0.0	0.0	0.0	0.0	0.0
Lidl, Church Road, Lawrence Hill, Bristol, BS5 0BT	8.3	1.3	4.6	0.0	0.7	0.9	0.0	0.0	0.0	0.0	0.6	0.0	2.5	0.0	0.0	0.0	0.0	0.4	0.0	0.0	0.0	0.0	0.0	0.0	0.0	0.0	0.0	0.0	0.0	0.0	0.0	0.0	0.0	0.0	0.0	0.0	0.0	0.0
Local shops, Barton Hill, Bristol	0.0	0.2	0.0	0.0	0.0	0.2	0.0	0.0	0.0	0.0	0.0	0.0	0.0	0.0	0.0	0.0	0.0	0.0	0.0	0.0	0.0	0.0	0.0	0.0	0.0	0.0	0.0	0.0	0.0	0.0	0.0	0.0	0.0	0.0	0.0	0.0	0.0	0.0
Local shops, Easton, Bristol	0.0	3.8	0.0	0.0	0.0	3.8	0.0	0.0	0.0	0.0	0.0	0.0	0.0	0.0	0.0	0.0	0.0	0.0	0.0	0.0	0.0	0.0	0.0	0.0	0.0	0.0	0.0	0.0	0.0	0.0	0.0	0.0	0.0	0.0	0.0	0.0	0.0	0.0
Marks & Spencer (Foodhall), Eastgate Road, Bristol, BS5 6XX	3.7	1.4	0.7	0.0	1.2	0.2	0.0	0.0	0.0	0.7	0.0	0.0	0.0	0.0	0.0	0.3	0.0	0.0	1.0	0.0	0.8	0.2	0.0	0.0	0.0	0.0	0.0	0.0	0.0	0.0	0.0	0.0	0.0	0.0	0.0	0.0	0.0	0.0
Post Office, Lawrence Hill, George, Bristol, BS5 0DR	0.0	0.2	0.0	0.0	0.0	0.2	0.0	0.0	0.0	0.0	0.0	0.0	0.0	0.0	0.0	0.0	0.0	0.0	0.0	0.0	0.0	0.0	0.0	0.0	0.0	0.0	0.0	0.0	0.0	0.0	0.0	0.0	0.0	0.0	0.0	0.0	0.0	0.0
Premier, Speedwell Road, Speedwell, Bristol, BS5 7SP	0.0	0.4	0.0	0.0	0.0	0.4	0.0	0.0	0.0	0.0	0.0	0.0	0.0	0.0	0.0	0.0	0.0	0.0	0.0	0.0	0.0	0.0	0.0	0.0	0.0	0.0	0.0	0.0	0.0	0.0	0.0	0.0	0.0	0.0	0.0	0.0	0.0	0.0
Public Market, Mivart Street, Easton, Bristol, BS5 6JF	0.7	0.0	0.0	0.0	0.7	0.0	0.0	0.0	0.0	0.0	0.0	0.0	0.0	0.0	0.0	0.0	0.0	0.0	0.0	0.0	0.0	0.0	0.0	0.0	0.0	0.0	0.0	0.0	0.0	0.0	0.0	0.0	0.0	0.0	0.0	0.0	0.0	0.0
Tesco Express, Bell Hill Road, Bristol, BS5 7NF	0.0	0.5	0.0	0.0	0.0	0.2	0.0	0.3	0.0	0.0	0.0	0.0	0.0	0.0	0.0	0.0	0.0	0.0	0.0	0.0	0.0	0.0	0.0	0.0	0.0	0.0	0.0	0.0	0.0	0.0	0.0	0.0	0.0	0.0	0.0	0.0	0.0	0.0
Tesco Express, Church Road, Redfield, Bristol, BS5 9HT	4.5	1.2	0.0	0.0	4.2	1.2	0.0	0.0	0.0	0.0	0.0	0.0	0.0	0.0	0.0	0.0	0.0	0.0	0.0	0.0	0.0	0.0	0.0	0.0	0.0	0.0	0.0	0.0	0.0	0.0	0.3	0.0	0.0	0.0	0.0	0.0	0.0	0.0
Tesco Extra, Eastgate Road, Eastville, Bristol, BS5 6XU	50.9	2.7	4.0	0.0	24.1	1.4	4.8	0.3	4.5	0.4	0.0	0.0	0.0	0.0	4.0	0.2	0.2	0.0	0.4	0.0	6.8	0.0	0.4	0.0	0.0	0.0	0.0	0.0	0.0	0.0	1.6	0.4	0.0	0.0	0.0	0.0	0.0	0.0
United Supermarket, Stapleton Road, St Jude's, Bristol, BS5 0RB	0.0	0.4	0.0	0.4	0.0	0.0	0.0	0.0	0.0	0.0	0.0	0.0	0.0	0.0	0.0	0.0	0.0	0.0	0.0	0.0	0.0	0.0	0.0	0.0	0.0	0.0	0.0	0.0	0.0	0.0	0.0	0.0	0.0	0.0	0.0	0.0	0.0	0.0
Sub-Total	**84.4**	**18.5**	**10.7**	**1.0**	**42.1**	**12.8**	**6.6**	**0.6**	**4.5**	**1.1**	**0.6**	**0.0**	**2.5**	**0.0**	**5.7**	**1.3**	**0.2**	**0.7**	**1.4**	**0.0**	**7.6**	**0.2**	**0.4**	**0.0**	**0.0**	**0.5**	**0.0**	**0.0**	**0.0**	**0.0**	**1.9**	**0.4**	**0.4**	**0.0**	**0.0**	**0.0**	**0.0**	**0.0**
Zone 3																																						
Co-op, Church Road, St Georges, Bristol, BS5 8AA	0.2	1.0	0.0	0.0	0.2	0.8	0.0	0.0	0.0	0.0	0.0	0.0	0.0	0.0	0.0	0.0	0.0	0.0	0.0	0.0	0.0	0.0	0.0	0.0	0.0	0.0	0.0	0.0	0.0	0.0	0.0	0.1	0.0	0.0	0.0	0.0	0.0	0.0
Co-op, High Street, Hanham, Bristol, BS15 3DJ	0.0	1.1	0.0	0.0	0.0	0.0	0.0	0.9	0.0	0.0	0.0	0.0	0.0	0.0	0.0	0.0	0.0	0.0	0.0	0.0	0.0	0.0	0.0	0.2	0.0	0.0	0.0	0.0	0.0	0.0	0.0	0.0	0.0	0.0	0.0	0.0	0.0	0.0
Co-op, Ingleside Road, Bristol, BS15 1JG	0.0	0.4	0.0	0.0	0.0	0.0	0.0	0.4	0.0	0.0	0.0	0.0	0.0	0.0	0.0	0.0	0.0	0.0	0.0	0.0	0.0	0.0	0.0	0.0	0.0	0.0	0.0	0.0	0.0	0.0	0.0	0.0	0.0	0.0	0.0	0.0	0.0	0.0
Co-op, Lodge Road, Bristol, BS15 1JA	0.0	0.5	0.0	0.0	0.0	0.0	0.0	0.4	0.0	0.0	0.0	0.0	0.0	0.0	0.0	0.0	0.0	0.0	0.0	0.1	0.0	0.0	0.0	0.0	0.0	0.0	0.0	0.0	0.0	0.0	0.0	0.0	0.0	0.0	0.0	0.0	0.0	0.0
Co-op, Memorial Road, Hanham, Bristol, BS15 3LH	0.0	1.0	0.0	0.0	0.0	0.0	0.0	0.9	0.0	0.0	0.0	0.0	0.0	0.0	0.0	0.0	0.0	0.0	0.0	0.0	0.0	0.0	0.0	0.2	0.0	0.0	0.0	0.0	0.0	0.0	0.0	0.0	0.0	0.0	0.0	0.0	0.0	0.0
Co-op, Two Mile Hill Road, Bristol, BS15 1BS	0.0	1.8	0.0	0.0	0.0	0.7	0.0	1.0	0.0	0.1	0.0	0.0	0.0	0.0	0.0	0.0	0.0	0.0	0.0	0.0	0.0	0.0	0.0	0.0	0.0	0.0	0.0	0.0	0.0	0.0	0.0	0.0	0.0	0.0	0.0	0.0	0.0	0.0
Iceland, Regent Street, Kingswood, Bristol, BS15 8LA	0.5	1.2	0.0	0.0	0.2	0.1	0.0	0.8	0.0	0.0	0.0	0.0	0.0	0.0	0.0	0.0	0.0	0.0	0.4	0.3	0.0	0.0	0.0	0.0	0.0	0.0	0.0	0.0	0.0	0.0	0.0	0.0	0.0	0.0	0.0	0.0	0.0	0.0
Lidl, Halls Road, Kingswood, Bristol, BS15 8JD	16.7	4.1	0.0	0.0	1.0	0.2	6.1	1.6	0.0	0.0	0.0	0.0	0.0	0.0	0.0	0.0	0.0	0.0	8.4	1.6	1.2	0.6	0.0	0.0	0.0	0.0	0.0	0.0	0.0	0.0	0.0	0.1	0.0	0.0	0.0	0.0	0.0	0.0
Lidl, High Street, Hanham, Bristol, BS15 3QY	7.1	4.0	0.0	0.0	0.5	0.0	6.0	3.4	0.0	0.0	0.0	0.0	0.0	0.0	0.0	0.0	0.0	0.0	0.0	0.2	0.4	0.4	0.2	0.1	0.0	0.0	0.0	0.0	0.0	0.0	0.0	0.0	0.0	0.0	0.0	0.0	0.0	0.0
Local shops, Kingswood, Bristol	0.0	0.7	0.0	0.0	0.0	0.2	0.0	0.3	0.0	0.0	0.0	0.0	0.0	0.0	0.0	0.0	0.0	0.0	0.0	0.2	0.0	0.0	0.0	0.1	0.0	0.0	0.0	0.0	0.0	0.0	0.0	0.0	0.0	0.0	0.0	0.0	0.0	0.0
Poco Deli, Church Road, Bristol, BS5 8AH	1.1	0.5	0.0	0.0	1.1	0.5	0.0	0.0	0.0	0.0	0.0	0.0	0.0	0.0	0.0	0.0	0.0	0.0	0.0	0.0	0.0	0.0	0.0	0.0	0.0	0.0	0.0	0.0	0.0	0.0	0.0	0.0	0.0	0.0	0.0	0.0	0.0	0.0
Sainsbury's Local, Nags Head Hill, Bristol, BS5 8QN	0.0	1.3	0.0	0.0	0.0	0.0	0.0	1.3	0.0	0.0	0.0	0.0	0.0	0.0	0.0	0.0	0.0	0.0	0.0	0.0	0.0	0.0	0.0	0.0	0.0	0.0	0.0	0.0	0.0	0.0	0.0	0.0	0.0	0.0	0.0	0.0	0.0	0.0
Sainsbury's Superstore, Kings Chase Shopping Centre, Kingswood, Bristol, BS15 8LP	13.3	6.9	0.0	0.0	0.5	0.6	5.3	3.6	0.0	0.0	0.0	0.0	0.0	0.0	0.0	0.0	0.0	0.0	5.2	2.1	1.2	0.4	0.7	0.1	0.0	0.0	0.0	0.1	0.0	0.0	0.5	0.0	0.0	0.0	0.0	0.0	0.0	0.0
Tesco Express (Esso), Soundwell Road, Bristol, BS15 1PN	2.0	2.4	0.8	0.5	0.0	0.0	0.0	1.2	0.0	0.0	0.0	0.0	0.0	0.0	0.0	0.0	0.0	0.0	0.0	0.1	1.2	0.2	0.0	0.0	0.0	0.0	0.0	0.0	0.0	0.4	0.0	0.0	0.0	0.0	0.0	0.0	0.0	0.0
Sub-Total	**40.9**	**26.8**	**0.8**	**0.5**	**3.5**	**3.0**	**17.3**	**15.7**	**0.0**	**0.1**	**0.0**	**0.0**	**0.0**	**0.0**	**0.0**	**0.0**	**0.0**	**0.0**	**14.0**	**4.6**	**4.0**	**1.5**	**0.9**	**0.6**	**0.0**	**0.0**	**0.0**	**0.1**	**0.0**	**0.4**	**0.5**	**0.3**	**0.0**	**0.0**	**0.0**	**0.0**	**0.0**	**0.0**
Zone 4																																						
Ali's General Store, Brook Road, Montpelier, Bristol, BS6 5LR	0.0	0.1	0.0	0.1	0.0	0.0	0.0	0.0	0.0	0.0	0.0	0.0	0.0	0.0	0.0	0.0	0.0	0.0	0.0	0.0	0.0	0.0	0.0	0.0	0.0	0.0	0.0	0.0	0.0	0.0	0.0	0.0	0.0	0.0	0.0	0.0	0.0	0.0
Ashley Stores, Ashley Hill, Montpelier, Bristol, BS6 5HZ	0.0	0.8	0.0	0.0	0.0	0.0	0.0	0.0	0.0	0.8	0.0	0.0	0.0	0.0	0.0	0.0	0.0	0.0	0.0	0.0	0.0	0.0	0.0	0.0	0.0	0.0	0.0	0.0	0.0	0.0	0.0	0.0	0.0	0.0	0.0	0.0	0.0	0.0
Better Food, Gloucester Road, Bishopston, Bristol, BS7 8PD	0.0	0.8	0.0	0.0	0.0	0.0	0.0	0.0	0.0	0.0	0.0	0.0	0.0	0.0	0.0	0.8	0.0	0.0	0.0	0.0	0.0	0.0	0.0	0.0	0.0	0.0	0.0	0.0	0.0	0.0	0.0	0.0	0.0	0.0	0.0	0.0	0.0	0.0
Co-op, Gloucester Road, Bishopston, Bristol, BS7 8AT	4.6	3.3	0.0	0.0	0.0	0.0	0.0	0.0	2.3	1.8	0.0	0.0	0.0	0.2	2.2	1.2	0.0	0.0	0.0	0.0	0.0	0.0	0.0	0.0	0.0	0.0	0.0	0.0	0.0	0.0	0.0	0.0	0.0	0.2	0.0	0.0	0.0	0.0
Co-op, Gloucester Road, Horfield, Bristol, BS7 8PE	0.3	2.5	0.0	0.0	0.0	0.2	0.0	0.0	0.0	2.3	0.0	0.0	0.0	0.0	0.3	0.0	0.0	0.0	0.0	0.0	0.0	0.0	0.0	0.0	0.0	0.0	0.0	0.0	0.0	0.0	0.0	0.0	0.0	0.0	0.0	0.0	0.0	0.0
Costcutter, Coldharbour Road, Redland, Bristol, BS6 7SN	0.0	0.0	0.0	0.0	0.0	0.0	0.0	0.0	0.0	0.0	0.0	0.0	0.0	0.0	0.0	0.0	0.0	0.0	0.0	0.0	0.0	0.0	0.0	0.0	0.0	0.0	0.0	0.0	0.0	0.0	0.0	0.0	0.0	0.0	0.0	0.0	0.0	0.0
Costcutter, Redland Corner, Bristol, BS6 6PF	0.0	0.0	0.0	0.0	0.0	0.0	0.0	0.0	0.0	0.0	0.0	0.0	0.0	0.0	0.0	0.0	0.0	0.0	0.0	0.0	0.0	0.0	0.0	0.0	0.0	0.0	0.0	0.0	0.0	0.0	0.0	0.0	0.0	0.0	0.0	0.0	0.0	0.0
Cotham Hill Bakery, Cotham Hill, Bristol, BS6 6LF	0.0	0.1	0.0	0.1	0.0	0.0	0.0	0.0	0.0	0.0	0.0	0.0	0.0	0.0	0.0	0.0	0.0	0.0	0.0	0.0	0.0	0.0	0.0	0.0	0.0	0.0	0.0	0.0	0.0	0.0	0.0	0.0	0.0	0.0	0.0	0.0	0.0	0.0
Dave Giles Butchers, Gloucester Road, Bishopston, Bristol, BS7 8NU	0.0	0.1	0.0	0.0	0.0	0.0	0.0	0.0	0.0	0.1	0.0	0.0	0.0	0.0	0.0	0.0	0.0	0.0	0.0	0.0	0.0	0.0	0.0	0.0	0.0	0.0	0.0	0.0	0.0	0.0	0.0	0.0	0.0	0.0	0.0	0.0	0.0	0.0
Gales of Westbury Park, North View, Bristol, BS6 7PT	0.0	0.6	0.0	0.0	0.0	0.0	0.0	0.0	0.0	0.0	0.0	0.0	0.0	0.6	0.0	0.0	0.0	0.0	0.0	0.0	0.0	0.0	0.0	0.0	0.0	0.0	0.0	0.0	0.0	0.0	0.0	0.0	0.0	0.0	0.0	0.0	0.0	0.0
Herberts Bakery, Wellington Avenue, Montpelier, Bristol, BS6 5HP	0.0	0.2	0.0	0.0	0.0	0.0	0.0	0.0	0.0	0.2	0.0	0.0	0.0	0.0	0.0	0.0	0.0	0.0	0.0	0.0	0.0	0.0	0.0	0.0	0.0	0.0	0.0	0.0	0.0	0.0	0.0	0.0	0.0	0.0	0.0	0.0	0.0	0.0
Joe's Bakery, Gloucester Road, Bishopston, BS7 8NZ	0.0	0.5	0.0	0.0	0.0	0.0	0.0	0.0	0.0	0.5	0.0	0.0	0.0	0.0	0.0	0.0	0.0	0.0	0.0	0.0	0.0	0.0	0.0	0.0	0.0	0.0	0.0	0.0	0.0	0.0	0.0	0.0	0.0	0.0	0.0	0.0	0.0	0.0
Local shops, Bishopston local shops, Bristol	0.0	1.2	0.0	0.0	0.0	0.0	0.0	0.0	0.0	1.1	0.0	0.0	0.0	0.0	0.0	0.1	0.0	0.0	0.0	0.0	0.0	0.0	0.0	0.0	0.0	0.0	0.0	0.0	0.0	0.0	0.0	0.0	0.0	0.0	0.0	0.0	0.0	0.0
Local shops, Cotham Hill, Bristol	0.1	0.6	0.1	0.1	0.0	0.0	0.0	0.0	0.0	0.0	0.0	0.0	0.0	0.0	0.0	0.6	0.0	0.0	0.0	0.0	0.0	0.0	0.0	0.0	0.0	0.0	0.0	0.0	0.0	0.0	0.0	0.0	0.0	0.0	0.0	0.0	0.0	0.0
Local shops, Gloucester Road, Bristol	0.8	0.7	0.0	0.0	0.2	0.0	0.0	0.0	0.0	0.7	0.0	0.0	0.0	0.0	0.6	0.0	0.0	0.0	0.0	0.0	0.0	0.0	0.0	0.0	0.0	0.0	0.0	0.0	0.0	0.0	0.0	0.0	0.0	0.0	0.0	0.0	0.0	0.0
Local shops, Horfield, Bristol	0.0	0.6	0.0	0.0	0.0	0.0	0.0	0.0	0.0	0.2	0.0	0.0	0.0	0.0	0.0	0.4	0.0	0.0	0.0	0.0	0.0	0.0	0.0	0.0	0.0	0.0	0.0	0.0	0.0	0.0	0.0	0.0	0.0	0.0	0.0	0.0	0.0	0.0
Local shops, Redland, Bristol	0.0	0.1	0.0	0.0	0.0	0.0	0.0	0.0	0.0	0.1	0.0	0.0	0.0	0.0	0.0	0.0	0.0	0.0	0.0	0.0	0.0	0.0	0.0	0.0	0.0	0.0	0.0	0.0	0.0	0.0	0.0	0.0	0.0	0.0	0.0	0.0	0.0	0.0
Monika's, Cotham Road South, Cotham, Bristol, BS6 5TZ	0.0	0.2	0.0	0.0	0.0	0.0	0.0	0.0	0.0	0.2	0.0	0.0	0.0	0.0	0.0	0.0	0.0	0.0	0.0	0.0	0.0	0.0	0.0	0.0	0.0	0.0	0.0	0.0	0.0	0.0	0.0	0.0	0.0	0.0	0.0	0.0	0.0	0.0
Oriental Market, Gloucester Road, Bishopston, Bristol, BS7 8AA	0.1	0.0	0.1	0.0	0.0	0.0	0.0	0.0	0.0	0.0	0.0	0.0	0.0	0.0	0.0	0.0	0.0	0.0	0.0	0.0	0.0	0.0	0.0	0.0	0.0	0.0	0.0	0.0	0.0	0.0	0.0	0.0	0.0	0.0	0.0	0.0	0.0	0.0
Pawson's, Gloucester Road, Bishopston, Bristol, BS7 8NU	0.0	0.3	0.0	0.0	0.0	0.0	0.0	0.0	0.0	0.2	0.0	0.0	0.0	0.0	0.0	0.1	0.0	0.0	0.0	0.0	0.0	0.0	0.0	0.0	0.0	0.0	0.0	0.0	0.0	0.0	0.0	0.0	0.0	0.0	0.0	0.0	0.0	0.0
Redland Mini Market, Lower Redland Road, Redland, Bristol, BS6 6SW	0.0	0.2	0.0	0.0	0.0	0.0	0.0	0.0	0.0	0.2	0.0	0.0	0.0	0.0	0.0	0.0	0.0	0.0	0.0	0.0	0.0	0.0	0.0	0.0	0.0	0.0	0.0	0.0	0.0	0.0	0.0	0.0	0.0	0.0	0.0	0.0	0.0	0.0
Sainsbury's Local, 2-4 Gloucester Road, Bishopston, Bristol, BS7 8AE	2.5	1.8	0.0	0.0	0.0	0.0	0.0	0.0	0.3	0.9	0.0	0.0	0.0	0.0	0.0	0.8	0.0	0.0	0.0	0.0	0.0	0.0	0.0	0.0	0.0	0.0	0.0	0.0	0.7	0.0	0.9	0.0	0.0	0.2	0.7	0.0	0.0	0.0
Sainsbury's Local, 256-258 Gloucester Road, Horfield, Bristol, BS7 8PB	0.0	0.0	0.0	0.0	0.0	0.0	0.0	0.0	0.0	0.0	0.0	0.0	0.0	0.0	0.0	0.0	0.0	0.0	0.0	0.0	0.0	0.0	0.0	0.0	0.0	0.0	0.0	0.0	0.0	0.0	0.0	0.0	0.0	0.0	0.0	0.0	0.0	0.0
Scoopaway, Gloucester Road, Bishopston, Bristol, BS7 8AT	1.0	0.2	0.0	0.0	0.0	0.0	0.0	0.0	1.0	0.2	0.0	0.0	0.0	0.0	0.0	0.0	0.0	0.0	0.0	0.0	0.0	0.0	0.0	0.0	0.0	0.0	0.0	0.0	0.0	0.0	0.0	0.0	0.0	0.0	0.0	0.0	0.0	0.0
Soomar Mini Market, Ashley Road, St Paul's, Bristol, BS6 5PA	0.0	0.1	0.0	0.1	0.0	0.0	0.0	0.0	0.0	0.0	0.0	0.0	0.0	0.0	0.0	0.0	0.0	0.0	0.0	0.0	0.0	0.0	0.0	0.0	0.0	0.0	0.0	0.0	0.0	0.0	0.0	0.0	0.0	0.0	0.0	0.0	0.0	0.0
Tesco Express, Cheltenham Road, Cotham, Bristol, BS6 5RL	0.8	0.4	0.5	0.3	0.0	0.0	0.0	0.0	0.3	0.1	0.0	0.0	0.0	0.0	0.0	0.0	0.0	0.0	0.0	0.0	0.0	0.0	0.0	0.0	0.0	0.0	0.0	0.0	0.0	0.0	0.0	0.0	0.0	0.0	0.0	0.0	0.0	0.0
Tesco Express, Gloucester Road, Bishopston, Bristol, BS7 8BE	4.0	2.2	0.0	0.0	0.0	0.0	0.0	0.0	3.7	1.1	0.0	0.0	0.0	1.1	0.0	0.0	0.0	0.0	0.0	0.0	0.0	0.0	0.0	0.0	0.0	0.0	0.0	0.0	0.3	0.0	0.0	0.0	0.0	0.0	0.0	0.0	0.0	0.0
Tesco Superstore, Lime Trees Road, Bristol, BS6 7XW	40.4	4.9	0.7	0.0	0.7	0.0	0.0	0.1	16.0	2.5	1.1	0.0	6.6	1.1	13.2	1.0	0.9	0.1	0.0	0.0	0.4	0.0	0.0	0.0	0.0	0.0	0.4	0.0	0.5	0.0	0.0	0.0	0.0	0.0	0.0	0.0	0.0	0.0
The Split Tin, Coldharbour Road, Redland, Bristol, BS6 7SL	0.0	0.1	0.0	0.0	0.0	0.0	0.0	0.0	0.0	0.1	0.0	0.0	0.0	0.0	0.0	0.0	0.0	0.0	0.0	0.0	0.0	0.0	0.0	0.0	0.0	0.0	0.0	0.0	0.0	0.0	0.0	0.0	0.0	0.0	0.0	0.0	0.0	0.0
Sub-Total	**54.7**	**22.7**	**1.5**	**0.6**	**0.8**	**0.2**	**0.0**	**0.1**	**23.5**	**13.4**	**1.1**	**0.0**	**6.6**	**3.0**	**16.4**	**5.0**	**0.9**	**0.1**	**0.0**	**0.0**	**0.4**	**0.0**	**0.0**	**0.0**	**0.0**	**0.0**	**0.4**	**0.0**	**1.4**	**0.0**	**0.9**	**0.0**	**0.0**	**0.3**	**0.7**	**0.0**	**0.0**	**0.0**
Zone 5																																						
Asda (Petrol Station), Whiteladies Road, Redland, Bristol, BS8 2XS	0.9	0.7	0.0	0.0	0.0	0.0	0.0	0.0	0.0	0.0	0.0	0.2	0.0	0.0	0.0	0.0	0.9	0.0	0.0	0.4	0.0	0.0	0.0	0.0	0.0	0.0	0.0	0.0	0.0	0.0	0.0	0.0	0.0	0.0	0.0	0.0	0.0	0.0
Better Food, Whiteladies Road, Clifton, Bristol, BS8 2QX	0.0	0.6	0.0	0.0	0.0	0.0	0.0	0.0	0.0	0.1	0.0	0.3	0.0	0.2	0.0	0.0	0.0	0.0	0.0	0.0	0.0	0.0	0.0	0.0	0.0	0.0	0.0	0.0	0.0	0.0	0.0	0.0	0.0	0.0	0.0	0.0	0.0	0.0
Co-op, Princess Victoria Street, Clifton, Bristol, BS8 4BX	2.8	3.0	0.0	0.0	0.0	0.1	0.0	0.0	0.0	0.0	2.8	2.1	0.0	0.0	0.0	0.0	0.0	0.8	0.0	0.0	0.0	0.0	0.0	0.0	0.0	0.0	0.0	0.0	0.0	0.0	0.0	0.0	0.0	0.0	0.0	0.0	0.0	0.0
Co-op, Whiteladies Road, Clifton, Bristol, BS8 2NT	0.6	0.2	0.0	0.0	0.0	0.0	0.0	0.0	0.0	0.0	0.6	0.0	0.0	0.2	0.0	0.0	0.0	0.0	0.0	0.0	0.0	0.0	0.0	0.0	0.0	0.0	0.0	0.0	0.0	0.0	0.0	0.0	0.0	0.0	0.0	0.0	0.0	0.0
Costcutter, Clifton College, Clifton, Bristol, BS8 3EZ	0.0	0.0	0.0	0.0	0.0	0.0	0.0	0.0	0.0	0.0	0.0	0.0	0.0	0.0	0.0	0.0	0.0	0.0	0.0	0.0	0.0	0.0	0.0	0.0	0.0	0.0	0.0	0.0	0.0	0.0	0.0	0.0	0.0	0.0	0.0	0.0	0.0	0.0
Local shops, Blackboy Hill, Bristol	0.0	0.4	0.0	0.0	0.0	0.0	0.0	0.0	0.0	0.0	0.0	0.4	0.0	0.0	0.0	0.0	0.0	0.0	0.0	0.0	0.0	0.0	0.0	0.0	0.0	0.0	0.0	0.0	0.0	0.0	0.0	0.0	0.0	0.0	0.0	0.0	0.0	0.0
Local shops, Clifton Village, Bristol	2.2	3.2	0.0	0.0	0.0	0.0	0.0	0.0	0.0	0.0	2.2	3.2	0.0	0.0	0.0	0.0	0.0	0.0	0.0	0.0	0.0	0.0	0.0	0.0	0.0	0.0	0.0	0.0	0.0	0.0	0.0	0.0	0.0	0.0	0.0	0.0	0.0	0.0
Marks & Spencer (Simply Food), Whiteladies Road, Clifton, Bristol, BS8 2AZ	1.3	2.7	0.5	0.2	0.0	0.0	0.0	0.0	0.0	0.6	0.0	1.9	0.8	0.0	0.0	0.0	0.0	0.0	0.0	0.0	0.0	0.0	0.0	0.0	0.0	0.0	0.0	0.0	0.0	0.0	0.0	0.0	0.0	0.0	0.0	0.0	0.0	0.0
Ruby & White, Whiteladies Road, Clifton, Bristol, BS8 2NH	0.0	0.1	0.0	0.0	0.0	0.0	0.0	0.0	0.0	0.0	0.0	0.1	0.0	0.0	0.0	0.0	0.0	0.0	0.0	0.0	0.0	0.0	0.0	0.0	0.0	0.0	0.0	0.0	0.0	0.0	0.0	0.0	0.0	0.0	0.0	0.0	0.0	0.0
Sainsbury's Local, Whiteladies Road, Bristol, BS8 2RS	9.7	4.1	2.2	0.4	0.0	0.0	0.7	0.0	3.5	1.7	2.3	1.0	1.0	1.0	0.0	0.0	0.0	0.0	0.0	0.0	0.0	0.0	0.0	0.0	0.0	0.0	0.0	0.0	0.0	0.0	0.0	0.0	0.0	0.0	0.0	0.0	0.0	0.0
Sainsbury's Superstore, Clifton Down Shopping Centre, Bristol, BS8 2NN	27.9	4.8	2.0	0.6	0.0	0.0	0.7	0.0	12.6	1.5	10.5	1.9	2.0	0.4	0.0	0.0	0.0	0.4	0.0	0.0	0.0	0.0	0.0	0.0	0.0	0.0	0.0	0.0	0.0	0.0	0.0	0.0	0.0	0.0	0.0	0.0	0.0	0.0
Sainsbury's Superstore, Queens Road, Clifton, Bristol, BS8 1RE	3.6	1.6	0.7	0.6	0.0	0.0	0.0	0.0	0.0	0.0	1.7	1.0	1.2	0.0	0.0	0.0	0.0	0.0	0.0	0.0	0.0	0.0	0.0	0.0	0.0	0.0	0.0	0.0	0.0	0.0	0.0	0.0	0.0	0.0	0.0	0.0	0.0	0.0
Spar, Hotwells Road, Hotwells, Bristol, BS8 4SA	0.0	0.3	0.0	0.0	0.0	0.0	0.0	0.0	0.0	0.0	0.0	0.3	0.0	0.0	0.0	0.0	0.0	0.0	0.0	0.0	0.0	0.0	0.0	0.0	0.0	0.0	0.0	0.0	0.0	0.0	0.0	0.0	0.0	0.0	0.0	0.0	0.0	0.0
Tesco Express, Regent Street, Clifton, Bristol, BS8 4HU	2.3	2.3	0.0	0.0	0.0	0.0	0.0	0.0	0.0	0.0	2.3	2.3	0.0	0.0	0.0	0.0	0.0	0.0	0.0	0.0	0.0	0.0	0.0	0.0	0.0	0.0	0.0	0.0	0.0	0.0	0.0	0.0	0.0	0.0	0.0	0.0	0.0	0.0
Tesco Express, Whiteladies Road, Clifton, Bristol, BS8 2RL	0.3	2.1	0.0	0.0	0.0	0.0	0.0	0.0	0.3	1.8	0.0	0.3	0.0	0.0	0.0	0.0	0.0	0.0	0.0	0.0	0.0	0.0	0.0	0.0	0.0	0.0	0.0	0.0	0.0	0.0	0.0	0.0	0.0	0.0	0.0	0.0	0.0	0.0
Waitrose (Little), Clifton Pavilion, Queens Road, Clifton, Bristol, BS8 1QS	7.1	1.0	0.0	0.2	0.0	0.0	0.0	0.0	0.0	0.0	2.3	0.4	1.2	0.4	0.0	0.0	0.0	0.0	0.0	0.0	2.4	0.0	0.0	0.0	0.0	0.0	0.0	0.0	0.7	0.0	0.0	0.0	0.0	0.0	0.0	0.0	0.6	0.0
Whiteladies Road Farmers Market, Clifton, Bristol, BS8 2RP	1.1	0.0	0.0	0.0	0.0	0.0	0.0	0.0	0.0	0.0	1.1	0.0	0.0	0.0	0.0	0.0	0.0	0.0	0.0	0.0	0.0	0.0	0.0	0.0	0.0	0.0	0.0	0.0	0.0	0.0	0.0	0.0	0.0	0.0	0.0	0.0	0.0	0.0
Sub-Total	**59.9**	**27.2**	**5.4**	**2.1**	**0.0**	**0.1**	**1.4**	**0.0**	**16.3**	**5.7**	**25.9**	**15.5**	**6.3**	**2.1**	**0.0**	**0.0**	**0.9**	**1.3**	**0.0**	**0.4**	**2.4**	**0.0**	**0.0**	**0.0**	**0.0**	**0.0**	**0.0**	**0.0**	**0.7**	**0.0**	**0.0**	**0.0**	**0.0**	**0.0**	**0.0**	**0.0**	**0.6**	**0.0**
Zone 6																																						
Co-op, Canford Lane, Westbury-On-Trym, Bristol, BS9 3DF	2.2	1.9	0.0	0.0	0.0	0.0	0.0	0.0	0.0	0.0	0.0	0.0	1.8	0.9	0.0	0.0	0.3	1.0	0.0	0.0	0.0	0.0	0.0	0.0	0.0	0.0	0.0	0.0	0.0	0.0	0.0	0.0	0.0	0.0	0.0	0.0	0.0	0.0
Co-op, Druid Hill, Stoke Bishop, Bristol, BS9 1EW	0.0	1.1	0.0	0.0	0.0	0.0	0.0	0.0	0.0	0.0	0.0	0.0	0.0	1.1	0.0	0.0	0.0	0.0	0.0	0.0	0.0	0.0	0.0	0.0	0.0	0.0	0.0	0.0	0.0	0.0	0.0	0.0	0.0	0.0	0.0	0.0	0.0	0.0
Co-op, Henleaze Road, Henleaze, Bristol, BS9 4JT	2.8	2.3	0.0	0.0	0.0	0.0	0.0	0.1	0.5	1.1	0.3	0.0	1.4	0.7	0.6	0.3	0.0	0.0	0.0	0.0	0.0	0.0	0.0	0.0	0.0	0.0	0.0	0.0	0.0	0.0	0.0	0.0	0.0	0.0	0.0	0.0	0.0	0.0
Co-op, Shirehampton Road, Seamills, Bristol, BS9 2DW	2.1	2.8	0.0	0.3	0.0	0.0	0.0	0.0	0.0	0.0	0.0	0.0	2.1	2.1	0.0	0.0	0.0	0.4	0.0	0.0	0.0	0.0	0.0	0.0	0.0	0.0	0.0	0.0	0.0	0.0	0.0	0.0	0.0	0.0	0.0	0.0	0.0	0.0
Co-op, Stoke Lane, Westbury-On-Trym, Bristol, BS9 3RW	0.7	4.1	0.0	0.0	0.0	0.0	0.0	0.1	0.0	0.5	0.0	0.0	0.4	3.4	0.3	0.0	0.0	0.1	0.0	0.0	0.0	0.0	0.0	0.0	0.0	0.0	0.0	0.0	0.0	0.0	0.0	0.0	0.0	0.0	0.0	0.0	0.0	0.0
Costcutter, Canford Lane, Westbury On Trym, Bristol, BS9 3DQ	0.0	0.0	0.0	0.0	0.0	0.0	0.0	0.0	0.0	0.0	0.0	0.0	0.0	0.0	0.0	0.0	0.0	0.0	0.0	0.0	0.0	0.0	0.0	0.0	0.0	0.0	0.0	0.0	0.0	0.0	0.0	0.0	0.0	0.0	0.0	0.0	0.0	0.0
Local shops, Henleaze, Bristol	0.0	3.5	0.0	0.0	0.0	0.0	0.0	0.0	0.0	0.9	0.0	0.2	0.0	2.2	0.0	0.0	0.0	0.0	0.0	0.1	0.0	0.0	0.0	0.0	0.0	0.0	0.0	0.0	0.0	0.0	0.0	0.1	0.0	0.0	0.0	0.0	0.0	0.0
Local shops, Westbury-on-Trym, Bristol	0.0	0.4	0.0	0.0	0.0	0.0	0.0	0.0	0.0	0.1	0.0	0.0	0.0	0.3	0.0	0.0	0.0	0.0	0.0	0.0	0.0	0.0	0.0	0.0	0.0	0.0	0.0	0.0	0.0	0.0	0.0	0.0	0.0	0.0	0.0	0.0	0.0	0.0
Marks & Spencer (BP Garage), Falcondale Road, Bristol, BS9 3JL	0.0	0.0	0.0	0.0	0.0	0.0	0.0	0.0	0.0	0.0	0.0	0.0	0.0	0.0	0.0	0.0	0.0	0.0	0.0	0.0	0.0	0.0	0.0	0.0	0.0	0.0	0.0	0.0	0.0	0.0	0.0	0.0	0.0	0.0	0.0	0.0	0.0	0.0
Morrisons Daily, Wellington Hill West, Henleaze, Bristol, BS9 4QL	0.0	0.3	0.0	0.0	0.0	0.0	0.0	0.0	0.0	0.0	0.0	0.0	0.0	0.2	0.0	0.1	0.0	0.0	0.0	0.0	0.0	0.0	0.0	0.0	0.0	0.0	0.0	0.0	0.0	0.0	0.0	0.0	0.0	0.0	0.0	0.0	0.0	0.0
Parsons Bakery, High Street, Westbury on Trym, BS9 3BY	0.0	0.1	0.0	0.0	0.0	0.0	0.0	0.0	0.0	0.0	0.0	0.0	0.0	0.0	0.0	0.0	0.0	0.1	0.0	0.0	0.0	0.0	0.0	0.0	0.0	0.0	0.0	0.0	0.0	0.0	0.0	0.0	0.0	0.0	0.0	0.0	0.0	0.0
Sea Mills Convenience Store, Shirehampton Road, Bristol, BS9 2EA	0.0	1.0	0.0	0.0	0.0	0.0	0.0	0.0	0.0	0.0	0.0	0.0	0.0	0.2	0.0	0.0	0.0	0.8	0.0	0.0	0.0	0.0	0.0	0.0	0.0	0.0	0.0	0.0	0.0	0.0	0.0	0.0	0.0	0.0	0.0	0.0	0.0	0.0
Tesco Express (Esso), Henleaze Road, Bristol, BS9 4NB	5.6	5.7	0.8	0.0	0.0	0.0	0.0	0.0	1.4	0.4	0.0	0.0	2.7	1.1	0.2	1.6	0.0	0.0	0.0	0.0	0.0	0.0	0.0	0.0	0.0	0.9	0.0	0.4	0.7	1.0	0.0	0.3	0.0	0.0	0.0	0.0	0.0	0.0
Tesco Express, Trymwood Parade, Sea Mills, Bristol, BS9 2DP	1.8	1.4	0.0	0.0	0.0	0.0	0.0	0.0	0.0	0.2	0.0	0.0	1.6	1.2	0.0	0.0	0.2	0.0	0.0	0.0	0.0	0.0	0.0	0.0	0.0	0.0	0.0	0.0	0.0	0.0	0.0	0.0	0.0	0.0	0.0	0.0	0.0	0.0
Tesco Express, Westbury Hill, Westbury on Trym, Bristol, BS9 3AD	0.5	0.7	0.0	0.0	0.0	0.0	0.0	0.0	0.0	0.0	0.0	0.0	0.2	0.6	0.3	0.0	0.0	0.1	0.0	0.0	0.0	0.0	0.0	0.0	0.0	0.0	0.0	0.0	0.0	0.0	0.0	0.0	0.0	0.0	0.0	0.0	0.0	0.0
Waitrose, Northumbria Drive, Westbury Park, Henleaze, Bristol, BS9 4HN	37.8	1.9	2.1	0.0	0.0	0.0	0.0	0.0	13.1	1.4	4.2	0.0	10.8	0.3	4.6	0.1	0.2	0.0	0.0	0.0	0.0	0.0	0.0	0.0	0.0	0.0	0.0	0.1	0.9	0.0	0.3	0.0	1.1	0.0	0.5	0.0	0.0	0.0
Westbury Minimarket, Westbury Lane, Coombe Dingle, Bristol, BS9 2PP	0.0	0.4	0.0	0.0	0.0	0.0	0.0	0.0	0.0	0.0	0.0	0.0	0.0	0.4	0.0	0.0	0.0	0.0	0.0	0.0	0.0	0.0	0.0	0.0	0.0	0.0	0.0	0.0	0.0	0.0	0.0	0.0	0.0	0.0	0.0	0.0	0.0	0.0
Zest Deli and Café, Stoke Lane, Bristol, BS9 3RJ	0.0	0.2	0.0	0.0	0.0	0.0	0.0	0.0	0.0	0.0	0.0	0.0	0.0	0.2	0.0	0.0	0.0	0.0	0.0	0.0	0.0	0.0	0.0	0.0	0.0	0.0	0.0	0.0	0.0	0.0	0.0	0.0	0.0	0.0	0.0	0.0	0.0	0.0
Sub-Total	**53.5**	**27.9**	**2.9**	**0.3**	**0.0**	**0.0**	**0.0**	**0.3**	**14.9**	**4.7**	**4.5**	**0.2**	**21.0**	**14.8**	**6.0**	**2.1**	**0.7**	**2.7**	**0.0**	**0.1**	**0.0**	**0.0**	**0.0**	**0.0**	**0.0**	**0.9**	**0.0**	**0.4**	**1.6**	**1.0**	**0.3**	**0.3**	**1.1**	**0.0**	**0.5**	**0.0**	**0.0**	**0.0**
Zone 7																																						
Aldi, Petherbrige Way (Off Muller Road), Horfield, Bristol, BS7 9NZ	18.0	1.7	2.0	0.0	1.9	0.0	0.0	0.0	5.0	0.3	0.0	0.0	0.0	0.0	7.9	1.4	0.0	0.0	0.0	0.0	0.0	0.0	0.0	0.0	0.0	0.0	1.1	0.0	0.0	0.0	0.0	0.0	0.0	0.0	0.0	0.0	0.0	0.0
Co-op, Ashley Down Road, Bristol, BS7 9BU	0.0	3.1	0.0	0.6	0.0	0.0	0.0	0.0	0.0	0.5	0.0	0.0	0.0	0.0	0.0	1.2	0.0	0.0	0.0	0.0	0.0	0.0	0.0	0.0	0.0	0.0	0.0	0.0	0.0	0.0	0.0	0.0	0.0	0.0	0.0	0.7	0.0	0.0
Co-op, Filton Road, Horfield, Bristol, BS7 0PB	0.3	2.4	0.0	0.0	0.0	0.0	0.0	0.0	0.0	0.0	0.0	0.0	0.0	0.0	0.3	2.4	0.0	0.0	0.0	0.0	0.0	0.0	0.0	0.0	0.0	0.0	0.0	0.0	0.0	0.0	0.0	0.0	0.0	0.0	0.0	0.0	0.0	0.0
Costcutter, Danby House, Morris Road, Bristol, BS7 9TX	0.0	0.0	0.0	0.0	0.0	0.0	0.0	0.0	0.0	0.0	0.0	0.0	0.0	0.0	0.0	0.0	0.0	0.0	0.0	0.0	0.0	0.0	0.0	0.0	0.0	0.0	0.0	0.0	0.0	0.0	0.0	0.0	0.0	0.0	0.0	0.0	0.0	0.0
Costcutter, Gainsborough Square, Lockleaze, Bristol, BS7 9XA	0.0	0.0	0.0	0.0	0.0	0.0	0.0	0.0	0.0	0.0	0.0	0.0	0.0	0.0	0.0	0.0	0.0	0.0	0.0	0.0	0.0	0.0	0.0	0.0	0.0	0.0	0.0	0.0	0.0	0.0	0.0	0.0	0.0	0.0	0.0	0.0	0.0	0.0
Home Bargains, Petherbridge Way, Bristol, BS7 9NZ	0.0	0.2	0.0	0.0	0.0	0.1	0.0	0.0	0.0	0.1	0.0	0.0	0.0	0.0	0.0	0.0	0.0	0.0	0.0	0.0	0.0	0.0	0.0	0.0	0.0	0.0	0.0	0.0	0.0	0.0	0.0	0.0	0.0	0.0	0.0	0.0	0.0	0.0
Lidl, Muller Road, Bristol, BS7 9RB	13.6	4.1	0.1	0.0	1.9	1.8	0.0	0.0	5.5	0.2	0.0	0.0	0.0	0.0	6.1	1.7	0.0	0.0	0.0	0.0	0.0	0.4	0.0	0.0	0.0	0.0	0.0	0.0	0.0	0.0	0.0	0.0	0.0	0.0	0.0	0.0	0.0	0.0
Lidl, Southmead Road, Bristol, BS10 5NE	8.8	1.3	1.3	0.3	0.0	0.0	0.3	0.0	1.0	0.0	0.0	0.0	0.8	0.0	3.6	0.7	1.8	0.1	0.0	0.0	0.0	0.0	0.0	0.0	0.0	0.0	0.0	0.1	0.0	0.0	0.0	0.0	0.0	0.0	0.0	0.0	0.0	0.0
McColl's, Gainsborough Square, Lockleaze, Bristol, BS7 9XA	0.0	0.1	0.0	0.0	0.0	0.0	0.0	0.0	0.0	0.0	0.0	0.0	0.0	0.0	0.0	0.1	0.0	0.0	0.0	0.0	0.0	0.0	0.0	0.0	0.0	0.0	0.0	0.0	0.0	0.0	0.0	0.0	0.0	0.0	0.0	0.0	0.0	0.0
Premier, Gainsborough Square, Lockleaze, Bristol, BS7 9XA	0.0	0.1	0.0	0.0	0.0	0.0	0.0	0.0	0.0	0.0	0.0	0.0	0.0	0.0	0.0	0.1	0.0	0.0	0.0	0.0	0.0	0.0	0.0	0.0	0.0	0.0	0.0	0.0	0.0	0.0	0.0	0.0	0.0	0.0	0.0	0.0	0.0	0.0
Tesco Express, Filton Avenue, Bristol, BS7 0LJ	1.7	3.2	0.0	0.0	0.0	0.0	0.0	0.0	0.0	0.0	0.0	0.0	0.0	0.0	1.7	3.2	0.0	0.0	0.0	0.0	0.0	0.0	0.0	0.0	0.0	0.0	0.0	0.0	0.0	0.0	0.0	0.0	0.0	0.0	0.0	0.0	0.0	0.0
Sub-Total	**42.3**	**16.1**	**3.5**	**0.9**	**3.9**	**1.9**	**0.3**	**0.0**	**11.5**	**1.1**	**0.0**	**0.0**	**0.8**	**0.0**	**19.6**	**10.9**	**1.8**	**0.1**	**0.0**	**0.0**	**0.0**	**0.4**	**0.0**	**0.0**	**0.0**	**0.0**	**1.1**	**0.1**	**0.0**	**0.0**	**0.0**	**0.0**	**0.0**	**0.0**	**0.0**	**0.7**	**0.0**	**0.0**
Zone 8																																						
Aldi, Crow Lane, Henbury, Bristol, BS10 7EN	27.8	2.6	0.0	0.0	0.0	0.0	0.0	0.0	1.8	0.1	0.0	0.0	4.6	0.3	2.0	0.0	18.0	2.2	0.0	0.0	0.0	0.0	0.0	0.0	1.0	0.0	0.0	0.0	0.0	0.0	0.3	0.0	0.0	0.0	0.0	0.0	0.0	0.0
Aldi, Greystoke Avenue, Southmead, Bristol, BS10 6AS	15.3	2.5	0.0	0.0	0.0	0.0	0.0	0.0	0.5	0.0	0.6	0.0	4.7	0.4	1.1	1.1	7.0	1.0	0.0	0.0	0.0	0.0	0.0	0.0	0.0	0.0	1.5	0.0	0.0	0.0	0.0	0.0	0.0	0.0	0.0	0.0	0.0	0.0
Co-op, Avonmouth Road, Avonmouth, Bristol, BS11 9EG	0.0	0.8	0.0	0.0	0.0	0.0	0.0	0.0	0.0	0.0	0.0	0.0	0.0	0.0	0.0	0.0	0.0	0.8	0.0	0.0	0.0	0.0	0.0	0.0	0.0	0.0	0.0	0.0	0.0	0.0	0.0	0.0	0.0	0.0	0.0	0.0	0.0	0.0
Co-op, Crow Lane, Henbury, Bristol, BS10 7DR	0.0	0.7	0.0	0.0	0.0	0.0	0.0	0.0	0.0	0.0	0.0	0.0	0.0	0.0	0.0	0.7	0.0	0.0	0.0	0.0	0.0	0.0	0.0	0.0	0.0	0.0	0.0	0.0	0.0	0.0	0.0	0.0	0.0	0.0	0.0	0.0	0.0	0.0
Co-op, High Street, Shirehampton, Bristol, BS11 0DW	3.0	4.0	0.0	0.0	0.0	0.0	0.0	0.0	0.0	0.0	0.0	0.0	0.2	0.7	0.0	0.0	2.8	3.3	0.0	0.0	0.0	0.0	0.0	0.0	0.0	0.0	0.0	0.0	0.0	0.0	0.0	0.0	0.0	0.0	0.0	0.0	0.0	0.0
Co-op, Ridingleaze, Lawrence Weston, Bristol, BS11 0QB	0.0	1.2	0.0	0.0	0.0	0.0	0.0	0.0	0.0	0.0	0.0	0.0	0.0	0.0	0.0	0.0	0.0	1.2	0.0	0.0	0.0	0.0	0.0	0.0	0.0	0.0	0.0	0.0	0.0	0.0	0.0	0.0	0.0	0.0	0.0	0.0	0.0	0.0
Costco, St Brendans Way, Bristol, BS11 9EZ	1.7	0.7	0.0	0.0	0.0	0.0	0.0	0.0	0.0	0.0	0.8	0.0	0.0	0.0	0.0	0.0	0.0	0.1	0.0	0.0	0.0	0.0	0.0	0.0	0.8	0.5	0.0	0.0	0.0	0.0	0.0	0.0	0.0	0.0	0.0	0.0	0.0	0.0
Costcutter, Ridingleaze, Bristol, BS11 0QE	0.0	0.0	0.0	0.0	0.0	0.0	0.0	0.0	0.0	0.0	0.0	0.0	0.0	0.0	0.0	0.0	0.0	0.0	0.0	0.0	0.0	0.0	0.0	0.0	0.0	0.0	0.0	0.0	0.0	0.0	0.0	0.0	0.0	0.0	0.0	0.0	0.0	0.0
Heron, High Street, Shirehampton, Bristol, BS11 0DJ	0.3	0.1	0.0	0.0	0.0	0.0	0.0	0.0	0.0	0.0	0.0	0.0	0.0	0.0	0.0	0.0	0.3	0.1	0.0	0.0	0.0	0.0	0.0	0.0	0.0	0.0	0.0	0.0	0.0	0.0	0.0	0.0	0.0	0.0	0.0	0.0	0.0	0.0
Iceland, Arnside Road, Southmead, Bristol, BS10 6AT	0.6	0.3	0.0	0.0	0.0	0.0	0.0	0.0	0.0	0.0	0.0	0.0	0.0	0.0	0.5	0.0	0.2	0.3	0.0	0.0	0.0	0.0	0.0	0.0	0.0	0.0	0.0	0.0	0.0	0.0	0.0	0.0	0.0	0.0	0.0	0.0	0.0	0.0
Iceland, Crow Lane, Henbury, Bristol, BS10 7DS	0.5	0.1	0.0	0.0	0.0	0.0	0.0	0.0	0.0	0.0	0.0	0.0	0.0	0.1	0.0	0.0	0.5	0.0	0.0	0.0	0.0	0.0	0.0	0.0	0.0	0.0	0.0	0.0	0.0	0.0	0.0	0.0	0.0	0.0	0.0	0.0	0.0	0.0
Lidl, Stile Acres, Lawrence Weston, Bristol, BS11 0PZ	13.0	2.6	0.0	0.0	0.0	0.0	0.0	0.0	0.3	0.0	0.0	0.0	2.6	0.6	0.0	0.0	8.4	1.9	0.0	0.0	0.0	0.0	0.4	0.0	1.0	0.0	0.0	0.0	0.0	0.0	0.0	0.0	0.2	0.0	0.0	0.0	0.0	0.0
Local shops, Lawrence Weston, Bristol	0.0	0.3	0.0	0.0	0.0	0.0	0.0	0.0	0.0	0.0	0.0	0.0	0.0	0.0	0.0	0.0	0.0	0.3	0.0	0.0	0.0	0.0	0.0	0.0	0.0	0.0	0.0	0.0	0.0	0.0	0.0	0.0	0.0	0.0	0.0	0.0	0.0	0.0
Local shops, Shirehampton Village Centre	0.0	0.5	0.0	0.0	0.0	0.0	0.0	0.0	0.0	0.0	0.0	0.0	0.0	0.0	0.0	0.0	0.0	0.5	0.0	0.0	0.0	0.0	0.0	0.0	0.0	0.0	0.0	0.0	0.0	0.0	0.0	0.0	0.0	0.0	0.0	0.0	0.0	0.0
Morrisons (Select), Petrol Station, Kings Weston Avenue, Shirehampton, BS11 0AH	0.2	0.1	0.0	0.0	0.0	0.0	0.0	0.0	0.0	0.0	0.0	0.0	0.0	0.0	0.0	0.0	0.0	0.1	0.2	0.0	0.0	0.0	0.0	0.0	0.0	0.0	0.0	0.0	0.0	0.0	0.0	0.0	0.0	0.0	0.0	0.0	0.0	0.0
Morrisons Daily, Charlton Road, Brentry, Bristol, BS10 6JU	0.0	0.4	0.0	0.0	0.0	0.0	0.0	0.0	0.0	0.0	0.0	0.0	0.0	0.0	0.0	0.0	0.0	0.4	0.0	0.0	0.0	0.0	0.0	0.0	0.0	0.0	0.0	0.0	0.0	0.0	0.0	0.0	0.0	0.0	0.0	0.0	0.0	0.0
Morrisons, Cribbs Causeway, Bristol, BS10 7UD	12.1	1.8	0.0	0.0	0.0	0.0	0.0	0.0	0.0	0.0	0.6	0.0	2.2	0.0	0.5	0.0	5.3	1.0	0.0	0.0	0.0	0.0	0.0	0.4	0.2	0.2	3.1	0.2	0.3	0.0	0.0	0.0	0.0	0.0	0.0	0.0	0.0	0.0
Premier, Lower High Street, Shirehampton, Bristol, BS11 0AW	0.0	0.6	0.0	0.0	0.0	0.0	0.0	0.0	0.0	0.0	0.0	0.0	0.0	0.0	0.0	0.0	0.0	0.6	0.0	0.0	0.0	0.0	0.0	0.0	0.0	0.0	0.0	0.0	0.0	0.0	0.0	0.0	0.0	0.0	0.0	0.0	0.0	0.0
Premier, Nibley Road, Shirehampton, Bristol, BS11 9XT	0.0	0.3	0.0	0.0	0.0	0.0	0.0	0.0	0.0	0.0	0.0	0.0	0.0	0.0	0.0	0.0	0.0	0.3	0.0	0.0	0.0	0.0	0.0	0.0	0.0	0.0	0.0	0.0	0.0	0.0	0.0	0.0	0.0	0.0	0.0	0.0	0.0	0.0
Tesco Express, Greystoke Avenue, Southmead, Bristol, BS10 6BQ	0.2	0.0	0.0	0.0	0.0	0.0	0.0	0.0	0.0	0.0	0.0	0.0	0.0	0.0	0.2	0.0	0.0	0.0	0.0	0.0	0.0	0.0	0.0	0.0	0.0	0.0	0.0	0.0	0.0	0.0	0.0	0.0	0.0	0.0	0.0	0.0	0.0	0.0
Wood Family Butchers, High Street, Shirehampton, Bristol, BS11 0DL	0.0	0.3	0.0	0.0	0.0	0.0	0.0	0.0	0.0	0.0	0.0	0.0	0.0	0.3	0.0	0.0	0.0	0.0	0.0	0.0	0.0	0.0	0.0	0.0	0.0	0.0	0.0	0.0	0.0	0.0	0.0	0.0	0.0	0.0	0.0	0.0	0.0	0.0
Sub-Total	**74.6**	**19.5**	**0.0**	**0.0**	**0.0**	**0.0**	**0.0**	**0.0**	**2.6**	**0.1**	**2.0**	**0.0**	**14.3**	**2.3**	**4.2**	**1.8**	**42.6**	**14.0**	**0.2**	**0.0**	**0.0**	**0.0**	**0.4**	**0.4**	**3.1**	**0.7**	**4.6**	**0.2**	**0.3**	**0.0**	**0.3**	**0.0**	**0.2**	**0.0**	**0.0**	**0.0**	**0.0**	**0.0**
Zone 9																																						
Aldi, Bath Road, Longwell Green, Bristol, BS30 9DE	34.2	4.5	0.0	0.3	0.0	0.0	3.9	0.7	0.0	0.0	0.0	0.0	0.0	0.0	0.0	0.0	0.0	0.0	11.1	2.0	0.0	0.0	8.3	0.5	2.1	0.0	0.0	0.0	0.7	0.0	0.0	0.0	1.1	0.3	0.0	0.0	7.0	0.8
Asda, Craven Way, Longwell Green, Bristol, BS30 7DY	84.0	9.6	1.4	0.0	4.2	1.2	22.7	1.1	0.0	0.0	0.0	0.0	0.0	0.0	0.0	0.0	0.0	0.4	28.6	3.7	0.6	0.0	10.7	2.4	0.0	0.0	1.5	0.0	1.3	0.6	2.7	0.0	0.5	0.2	0.5	0.0	9.2	0.1
Co-op, School Road, Barrs Court, Bristol, BS30 8EP	0.0	0.7	0.0	0.0	0.0	0.0	0.0	0.0	0.0	0.0	0.0	0.0	0.0	0.0	0.0	0.0	0.0	0.0	0.0	0.7	0.0	0.0	0.0	0.0	0.0	0.0	0.0	0.0	0.0	0.0	0.0	0.0	0.0	0.0	0.0	0.0	0.0	0.0
Lidl, Aldermoor Lane, Bristol, BS30 7TX	12.3	3.0	0.0	0.0	0.3	0.0	0.3	1.1	0.0	0.0	0.0	0.0	0.0	0.0	0.0	0.0	0.0	0.0	3.4	0.3	2.4	0.0	3.5	1.0	0.2	0.5	0.0	0.0	1.6	0.0	0.0	0.0	0.0	0.0	0.0	0.0	0.4	0.1
Marks & Spencer, Gallagher Retail Park, Longwell Green, Bristol, BS30 7DA	4.9	3.3	0.0	0.0	0.3	0.0	0.3	0.5	0.0	0.0	0.0	0.0	0.0	0.0	0.0	0.0	0.0	0.0	2.3	1.8	0.0	0.0	1.6	0.4	0.0	0.0	0.0	0.0	0.0	0.0	0.0	0.0	0.0	0.5	0.0	0.0	0.3	0.2
Post Office, High Street, Oldland Common, Bristol, BS30 9QG	0.0	0.2	0.0	0.0	0.0	0.0	0.0	0.0	0.0	0.0	0.0	0.0	0.0	0.0	0.0	0.0	0.0	0.0	0.0	0.2	0.0	0.0	0.0	0.0	0.0	0.0	0.0	0.0	0.0	0.0	0.0	0.0	0.0	0.0	0.0	0.0	0.0	0.0
Sainsbury's Local, High Street, Warmley Hill, Bristol, BS15 4AR	1.9	2.8	0.0	0.0	0.0	0.0	0.0	0.4	0.0	0.0	0.0	0.0	0.0	0.0	0.0	0.0	0.0	0.0	1.0	1.8	0.0	0.0	0.9	0.6	0.0	0.0	0.0	0.0	0.0	0.0	0.0	0.0	0.0	0.0	0.0	0.0	0.0	0.0
Tesco Express (Esso), Deanery Road, Kingswood, Bristol, BS15 9JB	0.0	1.4	0.0	0.0	0.0	0.0	0.0	0.0	0.0	0.0	0.0	0.0	0.0	0.0	0.0	0.0	0.0	0.0	0.0	1.3	0.0	0.0	0.0	0.1	0.0	0.0	0.0	0.0	0.0	0.0	0.0	0.0	0.0	0.0	0.0	0.0	0.0	0.0
Tesco Express, Bath Road, Longwell Green, Bristol, BS30 9DF	0.0	4.7	0.0	0.0	0.0	0.0	0.0	0.0	0.0	0.0	0.0	0.0	0.0	0.0	0.0	0.0	0.0	0.0	0.0	2.2	0.0	0.0	0.0	1.6	0.0	0.0	0.0	0.0	0.0	0.6	0.0	0.0	0.0	0.0	0.0	0.0	0.0	0.3
Tesco Express, Westons Way, Bristol, BS15 9RR	0.0	0.5	0.0	0.0	0.0	0.0	0.0	0.0	0.0	0.0	0.0	0.0	0.0	0.0	0.0	0.0	0.0	0.0	0.0	0.5	0.0	0.0	0.0	0.0	0.0	0.0	0.0	0.0	0.0	0.0	0.0	0.0	0.0	0.0	0.0	0.0	0.0	0.0
Sub-Total	**137.2**	**30.5**	**1.4**	**0.3**	**4.9**	**1.2**	**27.3**	**3.7**	**0.0**	**0.0**	**0.0**	**0.0**	**0.0**	**0.0**	**0.0**	**0.0**	**0.0**	**0.4**	**46.4**	**14.5**	**3.0**	**0.0**	**25.0**	**6.5**	**2.3**	**0.5**	**1.5**	**0.0**	**3.6**	**1.2**	**2.7**	**0.0**	**1.6**	**0.9**	**0.5**	**0.0**	**16.9**	**1.4**
Zone 10																																						
Aldi, Fishponds Road, Bristol, BS16 3HJ	23.7	4.2	0.8	0.9	4.0	0.6	0.3	0.4	0.0	0.0	0.0	0.0	0.0	0.0	0.0	0.0	0.0	0.0	0.2	0.0	11.3	1.9	3.5	0.0	3.5	0.0	0.0	0.0	0.0	0.3	0.0	0.0	0.0	0.0	0.0	0.0	0.0	0.0
Channons Hill Retail Park, Channons Hill, Bristol, BS16 2EA	0.0	0.5	0.0	0.0	0.0	0.0	0.0	0.0	0.0	0.0	0.0	0.0	0.0	0.0	0.0	0.0	0.0	0.0	0.0	0.0	0.0	0.5	0.0	0.0	0.0	0.0	0.0	0.0	0.0	0.0	0.0	0.0	0.0	0.0	0.0	0.0	0.0	0.0
Co-op, Long Down Avenue, Cheswick Village, Bristol, BS16 1GU	0.0	0.5	0.0	0.0	0.0	0.0	0.0	0.0	0.0	0.0	0.0	0.0	0.0	0.0	0.0	0.0	0.0	0.0	0.0	0.0	0.0	0.5	0.0	0.0	0.0	0.0	0.0	0.0	0.0	0.0	0.0	0.0	0.0	0.0	0.0	0.0	0.0	0.0
Co-op, Straits Parade, Fishponds, Bristol, BS16 2LE	0.2	2.8	0.0	0.0	0.0	0.0	0.0	0.0	0.0	0.0	0.0	0.0	0.0	0.0	0.0	0.0	0.0	0.0	0.0	0.0	0.2	1.1	0.0	1.7	0.0	0.0	0.0	0.0	0.0	0.0	0.0	0.0	0.0	0.0	0.0	0.0	0.0	0.0
Hillfields News Convenience Store, Market Square, Bristol, BS16 4LE	0.0	0.2	0.0	0.0	0.0	0.0	0.0	0.0	0.0	0.0	0.0	0.0	0.0	0.0	0.0	0.0	0.0	0.0	0.0	0.0	0.0	0.2	0.0	0.0	0.0	0.0	0.0	0.0	0.0	0.0	0.0	0.0	0.0	0.0	0.0	0.0	0.0	0.0
Iceland, Channons Hill, Bristol, BS16 2EA	0.0	0.2	0.0	0.0	0.0	0.0	0.0	0.0	0.0	0.0	0.0	0.0	0.0	0.0	0.0	0.0	0.0	0.0	0.0	0.0	0.0	0.2	0.0	0.0	0.0	0.0	0.0	0.0	0.0	0.0	0.0	0.0	0.0	0.0	0.0	0.0	0.0	0.0
Lidl, Fishponds Road, Bristol, BS16 3UF	14.6	4.5	0.3	0.0	2.1	1.3	0.0	0.0	0.0	0.0	0.0	0.0	0.0	0.0	0.0	0.0	0.0	0.0	0.0	0.0	10.2	2.8	1.8	0.1	0.2	0.0	0.0	0.0	0.0	0.3	0.0	0.0	0.0	0.0	0.0	0.0	0.0	0.0
Local shops, Fishponds, Bristol	0.4	0.4	0.0	0.0	0.0	0.2	0.0	0.0	0.0	0.0	0.0	0.0	0.0	0.0	0.0	0.0	0.0	0.0	0.0	0.0	0.4	0.3	0.0	0.0	0.0	0.0	0.0	0.0	0.0	0.0	0.0	0.0	0.0	0.0	0.0	0.0	0.0	0.0
Morrisons, Fishponds Road, Bristol, BS16 3US	41.9	11.7	1.6	0.6	6.7	2.6	5.8	0.4	0.0	0.0	0.0	0.0	0.0	0.0	0.0	0.0	0.0	0.0	1.5	0.8	20.1	5.8	6.2	0.8	0.0	0.0	0.0	0.6	0.0	0.0	0.0	0.0	0.0	0.0	0.0	0.0	0.0	0.0
Sainsbury's Local, Fishponds Road, Fishponds, Bristol, BS16 3TE	1.1	1.3	0.0	0.0	0.0	0.0	0.0	0.0	0.0	0.0	0.3	0.0	0.0	0.0	0.0	0.0	0.0	0.0	0.0	0.0	0.8	0.9	0.0	0.5	0.0	0.0	0.0	0.0	0.0	0.0	0.0	0.0	0.0	0.0	0.0	0.0	0.0	0.0
Tesco Express, Lodge Causeway, Fishponds, Bristol, BS16 3PQ	0.2	2.7	0.0	0.0	0.0	0.1	0.0	0.3	0.0	0.0	0.0	0.0	0.0	0.0	0.0	0.0	0.0	0.0	0.0	0.0	0.2	1.5	0.0	0.2	0.0	0.0	0.0	0.0	0.0	0.0	0.0	0.0	0.0	0.6	0.0	0.0	0.0	0.0
Sub-Total	**82.1**	**29.0**	**2.7**	**1.6**	**12.8**	**4.8**	**6.2**	**1.1**	**0.0**	**0.0**	**0.3**	**0.0**	**0.0**	**0.0**	**0.0**	**0.0**	**0.0**	**0.0**	**1.7**	**0.8**	**43.2**	**15.7**	**11.5**	**3.3**	**3.7**	**0.0**	**0.0**	**0.6**	**0.0**	**0.6**	**0.0**	**0.0**	**0.0**	**0.6**	**0.0**	**0.0**	**0.0**	**0.0**
Zone 11																																						
Budgens, Black Horse Garage, Westerleigh Road, Emersons Green, Bristol, BS16 7AN	0.0	0.4	0.0	0.0	0.0	0.0	0.0	0.0	0.0	0.0	0.0	0.0	0.0	0.0	0.0	0.0	0.0	0.0	0.0	0.0	0.0	0.0	0.0	0.4	0.0	0.0	0.0	0.0	0.0	0.0	0.0	0.0	0.0	0.0	0.0	0.0	0.0	0.0
Budgens, Poplar Road, Warmley, BS30 5JX	0.0	0.1	0.0	0.0	0.0	0.0	0.0	0.0	0.0	0.0	0.0	0.0	0.0	0.0	0.0	0.0	0.0	0.0	0.0	0.1	0.0	0.0	0.0	0.0	0.0	0.0	0.0	0.0	0.0	0.0	0.0	0.0	0.0	0.0	0.0	0.0	0.0	0.0
Chief Trading Post, Barry Road, Oldland Common, Bristol, BS30 6QY	0.0	0.1	0.0	0.0	0.0	0.0	0.0	0.0	0.0	0.0	0.0	0.0	0.0	0.0	0.0	0.0	0.0	0.0	0.0	0.1	0.0	0.0	0.0	0.0	0.0	0.0	0.0	0.0	0.0	0.0	0.0	0.0	0.0	0.0	0.0	0.0	0.0	0.0
Co-op, Downend Road, Downend, Bristol, BS16 5UJ	5.1	3.7	2.2	0.3	0.0	0.3	0.3	0.0	0.0	0.0	0.0	0.0	0.0	0.0	0.0	0.7	0.0	0.0	0.0	0.0	1.6	1.3	0.7	1.1	0.4	0.0	0.0	0.0	0.0	0.0	0.0	0.0	0.0	0.0	0.0	0.0	0.0	0.0
Emersons Green Retail Park, Bristol, BS16 7AE	0.8	0.2	0.0	0.0	0.0	0.0	0.0	0.0	0.0	0.0	0.0	0.0	0.0	0.0	0.0	0.0	0.0	0.0	0.0	0.0	0.8	0.0	0.0	0.2	0.0	0.0	0.0	0.0	0.0	0.0	0.0	0.0	0.0	0.0	0.0	0.0	0.0	0.0
Iceland, Emersons Green, Bristol, BS16 7AE	0.0	1.5	0.0	0.0	0.0	0.0	0.0	0.0	0.0	0.0	0.0	0.0	0.0	0.0	0.0	0.0	0.0	0.0	0.0	0.3	0.0	0.0	0.0	1.2	0.0	0.0	0.0	0.0	0.0	0.0	0.0	0.0	0.0	0.0	0.0	0.0	0.0	0.0
Iceland, Fountain Court, Staple Hill, Bristol, BS16 5LR	0.0	1.1	0.0	0.1	0.0	0.1	0.0	0.0	0.0	0.0	0.0	0.0	0.0	0.0	0.0	0.0	0.0	0.0	0.0	0.0	0.0	0.0	0.0	0.9	0.0	0.0	0.0	0.0	0.0	0.0	0.0	0.0	0.0	0.0	0.0	0.0	0.0	0.0
Jeeves, Poplar Road, Bristol, BS30 5NW	0.0	0.5	0.0	0.0	0.0	0.0	0.0	0.0	0.0	0.0	0.0	0.0	0.0	0.0	0.0	0.0	0.0	0.0	0.0	0.3	0.0	0.0	0.0	0.2	0.0	0.0	0.0	0.0	0.0	0.0	0.0	0.0	0.0	0.0	0.0	0.0	0.0	0.0
Lidl, The Village, Emersons Way, Bristol, BS16 7AE	10.6	4.5	0.3	1.3	0.0	0.0	0.0	0.0	0.0	0.0	0.0	0.0	0.0	0.0	0.0	0.0	0.0	0.0	0.0	0.0	0.0	0.0	9.8	2.4	0.6	0.0	0.0	0.6	0.0	0.2	0.0	0.0	0.0	0.0	0.0	0.0	0.0	0.0
Local shops, Staple Hill, Bristol	0.0	1.0	0.0	0.0	0.0	0.0	0.0	0.0	0.0	0.0	0.0	0.0	0.0	0.0	0.0	0.0	0.0	0.0	0.0	0.0	0.0	0.6	0.0	0.4	0.0	0.0	0.0	0.0	0.0	0.0	0.0	0.0	0.0	0.0	0.0	0.0	0.0	0.0
Londis (BP), London Road, Wick, Bristol, BS30 5SJ	0.0	0.1	0.0	0.0	0.0	0.0	0.0	0.0	0.0	0.0	0.0	0.0	0.0	0.0	0.0	0.0	0.0	0.0	0.0	0.0	0.0	0.0	0.0	0.1	0.0	0.0	0.0	0.0	0.0	0.0	0.0	0.0	0.0	0.0	0.0	0.0	0.0	0.0
Melanie's Kitchen, Downend, Bristol, BS16 5UJ	0.0	0.1	0.0	0.0	0.0	0.0	0.0	0.0	0.0	0.0	0.0	0.0	0.0	0.0	0.0	0.0	0.0	0.0	0.0	0.0	0.0	0.1	0.0	0.0	0.0	0.0	0.0	0.0	0.0	0.0	0.0	0.0	0.0	0.0	0.0	0.0	0.0	0.0
Sainsbury's Local, Badminton Road, Downend, Bristol, BS16 6BQ	0.4	0.9	0.0	0.3	0.0	0.0	0.0	0.0	0.0	0.0	0.0	0.0	0.0	0.0	0.0	0.0	0.0	0.0	0.0	0.0	0.4	0.6	0.0	0.0	0.0	0.0	0.0	0.0	0.0	0.0	0.0	0.0	0.0	0.0	0.0	0.0	0.0	0.0
Sainsbury's Local, Thistle Close, Lyde Green, Bristol, BS16 7GW	3.2	2.2	1.6	0.0	0.0	0.0	0.0	0.7	0.0	0.0	0.0	0.0	0.4	0.0	0.0	0.0	0.0	0.0	0.6	0.0	0.2	0.0	0.4	1.5	0.0	0.0	0.0	0.0	0.0	0.0	0.0	0.0	0.0	0.0	0.0	0.0	0.0	0.0
Sainsbury's Superstore, Emersons Green, Bristol, BS16 7AE	56.6	8.4	1.1	0.5	0.2	0.0	6.5	0.0	0.0	0.0	0.0	0.0	0.0	0.0	0.0	0.0	0.0	0.0	9.5	0.5	2.7	0.1	31.7	7.2	2.7	0.0	0.0	0.0	1.0	0.0	0.9	0.0	0.0	0.0	0.0	0.0	0.3	0.0
Spar, Westbourne Road, Emersons Green, Bristol, BS16 6RX	0.0	0.4	0.0	0.0	0.0	0.0	0.0	0.0	0.0	0.0	0.0	0.0	0.0	0.0	0.0	0.0	0.0	0.0	0.0	0.0	0.0	0.0	0.0	0.4	0.0	0.0	0.0	0.0	0.0	0.0	0.0	0.0	0.0	0.0	0.0	0.0	0.0	0.0
Tesco Express, St James Place, Mangotsfield, Bristol, BS16 9JB	0.0	0.4	0.0	0.0	0.0	0.0	0.0	0.0	0.0	0.0	0.0	0.0	0.0	0.0	0.0	0.0	0.0	0.0	0.0	0.0	0.0	0.0	0.0	0.4	0.0	0.0	0.0	0.0	0.0	0.0	0.0	0.0	0.0	0.0	0.0	0.0	0.0	0.0
Tesco Superstore, Broad Street, Staple Hill, Bristol, BS16 5NP	8.8	9.9	0.9	0.4	0.0	0.0	1.1	0.0	0.0	0.0	0.0	0.0	0.0	0.0	0.0	0.0	0.0	0.0	0.7	2.3	2.0	3.2	4.1	4.0	0.0	0.0	0.0	0.0	0.0	0.0	0.0	0.0	0.0	0.0	0.0	0.0	0.0	0.0
Wild Yeast Bakery, High Street, Bristol, BS16 5HE	0.0	0.4	0.0	0.0	0.0	0.0	0.0	0.0	0.0	0.0	0.0	0.0	0.0	0.0	0.0	0.0	0.0	0.0	0.0	0.0	0.0	0.4	0.0	0.0	0.0	0.0	0.0	0.0	0.0	0.0	0.0	0.0	0.0	0.0	0.0	0.0	0.0	0.0
Sub-Total	**85.7**	**35.8**	**6.0**	**2.9**	**0.2**	**0.4**	**7.9**	**0.7**	**0.0**	**0.0**	**0.0**	**0.0**	**0.4**	**0.0**	**0.0**	**0.7**	**0.0**	**0.0**	**10.8**	**3.7**	**7.7**	**6.3**	**46.7**	**20.3**	**3.6**	**0.0**	**0.0**	**0.6**	**1.0**	**0.2**	**0.9**	**0.0**	**0.0**	**0.0**	**0.0**	**0.0**	**0.3**	**0.0**
Zone 12																																						
Aldi, Brook Way, Patchway, Bradley Stoke, BS32 9DA	16.3	6.9	0.0	0.0	0.0	0.0	0.0	0.0	1.4	0.5	0.0	0.0	0.0	0.0	0.0	0.0	0.0	0.0	0.0	0.0	0.8	0.0	0.0	0.0	6.1	4.2	5.9	1.8	0.7	0.3	0.2	0.0	0.0	0.0	1.4	0.0	0.0	0.0
Buxton Butchers, Bradley Avenue, Winterbourne, Bristol, BS36 1HS	0.0	0.6	0.0	0.0	0.0	0.0	0.0	0.0	0.0	0.0	0.0	0.0	0.0	0.0	0.0	0.0	0.0	0.0	0.0	0.0	0.0	0.0	0.0	0.0	0.0	0.6	0.0	0.0	0.0	0.0	0.0	0.0	0.0	0.0	0.0	0.0	0.0	0.0
Co-op, Dragon Road, Winterbourne, Bristol, BS36 1BQ	0.4	1.6	0.0	0.0	0.0	0.0	0.0	0.0	0.0	0.0	0.0	0.0	0.0	0.0	0.0	0.0	0.0	0.0	0.0	0.0	0.0	0.0	0.0	0.0	0.4	1.6	0.0	0.0	0.0	0.0	0.0	0.0	0.0	0.0	0.0	0.0	0.0	0.0
Costcutter, Bristol Road, Frampton Cotterell, BS36 2AX	0.0	0.0	0.0	0.0	0.0	0.0	0.0	0.0	0.0	0.0	0.0	0.0	0.0	0.0	0.0	0.0	0.0	0.0	0.0	0.0	0.0	0.0	0.0	0.0	0.0	0.0	0.0	0.0	0.0	0.0	0.0	0.0	0.0	0.0	0.0	0.0	0.0	0.0
Nisa Local, Woodend Road, Coalpit Heath, Bristol, BS36 2LH	0.0	2.4	0.0	0.0	0.0	0.0	0.0	0.0	0.0	0.0	0.0	0.0	0.0	0.0	0.0	0.0	0.0	0.0	0.0	0.0	0.0	0.0	0.0	0.0	0.0	2.4	0.0	0.0	0.0	0.0	0.0	0.0	0.0	0.0	0.0	0.0	0.0	0.0
Sainsbury's Local, Badminton Road, Coalpit Heath, Bristol, BS36 2QJ	1.0	5.0	0.0	0.0	0.0	0.0	0.0	0.0	0.0	0.0	0.0	0.0	0.0	0.0	0.0	0.0	0.0	0.0	0.0	0.0	0.0	0.0	0.0	0.0	0.6	5.0	0.0	0.0	0.0	0.0	0.0	0.0	0.4	0.0	0.0	0.0	0.0	0.0
Tesco Express (Esso), High Street, Winterbourne, BS36 1RE	2.6	1.2	0.0	0.0	0.0	0.0	0.0	0.0	0.0	0.0	0.0	0.0	0.0	0.0	0.0	0.0	0.0	0.0	0.0	0.4	0.0	0.0	0.0	0.0	1.8	0.7	0.0	0.0	0.8	0.0	0.0	0.0	0.0	0.0	0.0	0.0	0.0	0.0
Tesco Express, Bradley Pavilions, Bradley Stoke, BS32 0BQ	5.1	1.8	0.0	0.0	0.0	0.0	0.0	0.0	0.0	0.0	0.0	0.0	0.0	0.0	0.0	0.0	0.0	0.0	0.0	0.0	0.2	0.0	0.2	0.0	1.4	0.5	1.9	1.3	1.3	0.1	0.0	0.0	0.0	0.0	0.0	0.0	0.0	0.0
Sub-Total	**25.3**	**19.4**	**0.0**	**0.0**	**0.0**	**0.0**	**0.0**	**0.0**	**1.4**	**0.5**	**0.0**	**0.0**	**0.0**	**0.0**	**0.0**	**0.0**	**0.0**	**0.0**	**0.0**	**0.4**	**1.0**	**0.0**	**0.2**	**0.0**	**10.4**	**15.0**	**7.8**	**3.1**	**2.8**	**0.4**	**0.2**	**0.0**	**0.4**	**0.0**	**1.4**	**0.0**	**0.0**	**0.0**
Zone 13																																						
Asda, Abbey Wood Shopping Park, Filton, BS34 7JL	19.9	4.8	0.0	0.0	1.4	0.0	0.0	0.1	0.0	0.5	0.0	0.0	0.0	0.0	10.0	1.2	0.3	0.0	0.0	0.0	1.0	1.3	0.0	0.0	0.8	0.0	5.0	1.4	0.7	0.3	0.6	0.0	0.0	0.0	0.0	0.0	0.0	0.0
Asda, Highwood Lane, Patchway, Bristol, BS34 5TL	44.2	6.8	0.0	0.3	0.0	0.0	0.0	0.1	0.0	0.0	0.0	0.0	8.2	0.0	4.1	0.1	12.7	1.9	0.0	0.0	0.2	0.0	0.0	0.0	5.8	0.9	10.5	2.8	2.6	0.7	0.0	0.0	0.2	0.0	0.0	0.0	0.0	0.0
Costcutter, Filton Avenue, Filton, Bristol, BS34 7AP	0.0	0.1	0.0	0.0	0.0	0.0	0.0	0.0	0.0	0.0	0.0	0.0	0.0	0.0	0.0	0.0	0.0	0.0	0.0	0.0	0.0	0.0	0.0	0.0	0.0	0.0	0.0	0.1	0.0	0.0	0.0	0.0	0.0	0.0	0.0	0.0	0.0	0.0
Farmfoods, The Shield Retail Centre, Link Road, Filton, Bristol, BS34 7BR	0.0	0.7	0.0	0.0	0.0	0.0	0.0	0.0	0.0	0.0	0.0	0.0	0.0	0.0	0.0	0.0	0.0	0.0	0.0	0.0	0.0	0.0	0.0	0.0	0.0	0.0	0.0	0.7	0.0	0.0	0.0	0.0	0.0	0.0	0.0	0.0	0.0	0.0
Gale's Farm Meats, Church View, Filton, Bristol, BS34 7BT	0.0	0.1	0.0	0.0	0.0	0.0	0.0	0.0	0.0	0.0	0.0	0.0	0.0	0.0	0.0	0.1	0.0	0.0	0.0	0.0	0.0	0.0	0.0	0.0	0.0	0.0	0.0	0.0	0.0	0.0	0.0	0.0	0.0	0.0	0.0	0.0	0.0	0.0
Home Bargains, The Shield Retail Centre, Filton, Bristol, BS34 7BR	0.4	0.1	0.0	0.0	0.0	0.0	0.0	0.0	0.0	0.0	0.0	0.0	0.0	0.0	0.0	0.0	0.0	0.0	0.0	0.0	0.0	0.0	0.0	0.0	0.0	0.0	0.4	0.1	0.0	0.0	0.0	0.0	0.0	0.0	0.0	0.0	0.0	0.0
Lidl, Fox Den Road, Bristol, BS34 8SP	9.5	0.4	0.8	0.0	0.0	0.0	0.0	0.0	0.0	0.0	0.0	0.0	0.0	0.0	3.0	0.0	0.0	0.0	0.0	0.0	0.0	0.0	0.4	0.0	0.8	0.4	3.2	0.0	1.3	0.0	0.0	0.0	0.0	0.0	0.0	0.0	0.0	0.0
Lidl, Haze Way, Patchway, BS34 5BZ	13.4	3.9	0.0	0.0	0.0	0.0	0.0	0.3	0.0	0.0	0.0	0.0	0.0	0.0	0.0	0.0	0.0	0.0	0.0	0.0	0.0	0.0	0.0	0.0	1.4	0.7	12.0	1.6	0.0	1.4	0.0	0.0	0.0	0.0	0.0	0.0	0.0	0.0
Local shops, Patchway Town Centre	0.0	2.2	0.0	0.0	0.0	0.0	0.0	0.0	0.0	0.0	0.0	0.0	0.0	0.0	0.0	0.0	0.0	0.0	0.0	0.0	0.0	0.0	0.0	0.0	0.0	0.0	0.0	2.2	0.0	0.0	0.0	0.0	0.0	0.0	0.0	0.0	0.0	0.0
Marks & Spencer, The Mall, Cribbs Causeway, BS34 5QT	7.5	3.6	0.7	0.0	0.0	0.0	0.0	0.0	1.9	0.0	0.6	0.2	0.4	0.0	0.3	0.2	1.9	0.7	0.0	0.0	0.0	0.0	0.2	0.0	1.0	0.5	0.5	2.0	0.0	0.0	0.0	0.0	0.0	0.0	0.0	0.0	0.0	0.0
McColl's, Filton Avenue, Filton, Bristol, BS34 7AP	0.0	0.9	0.0	0.0	0.0	0.0	0.0	0.0	0.0	0.0	0.0	0.0	0.0	0.0	0.0	0.0	0.0	0.0	0.0	0.0	0.0	0.0	0.0	0.0	0.0	0.0	0.0	0.9	0.0	0.0	0.0	0.0	0.0	0.0	0.0	0.0	0.0	0.0
McColl's, Kingsway, Little Stoke, Bristol, BS34 6JL	0.0	0.1	0.0	0.0	0.0	0.0	0.0	0.0	0.0	0.0	0.0	0.0	0.0	0.0	0.0	0.0	0.0	0.0	0.0	0.0	0.0	0.0	0.0	0.0	0.0	0.0	0.0	0.1	0.0	0.0	0.0	0.0	0.0	0.0	0.0	0.0	0.0	0.0
Sainsbury's Local, Charlton Boulevard, Patchway, Bristol, BS34 5BN	0.0	1.7	0.0	0.0	0.0	0.0	0.0	0.0	0.0	0.0	0.0	0.0	0.0	0.0	0.0	0.0	0.0	0.0	0.0	0.0	0.0	0.0	0.0	0.0	0.0	0.0	0.0	1.7	0.0	0.0	0.0	0.0	0.0	0.0	0.0	0.0	0.0	0.0
Sainsbury's Superstore, Fox Den Road, Stoke Gifford, BS34 8SS	27.3	3.5	1.4	0.0	0.0	0.0	0.0	0.0	4.7	0.0	0.0	0.0	0.0	0.0	1.7	0.2	0.0	0.0	0.0	0.0	6.6	1.0	0.0	0.0	4.0	0.0	8.9	2.3	0.0	0.0	0.0	0.0	0.0	0.0	0.0	0.0	0.0	0.0
Tesco Express (Esso), Gloucester Road North, Filton, Bristol, BS34 7PL	0.0	0.1	0.0	0.0	0.0	0.0	0.0	0.0	0.0	0.0	0.0	0.0	0.0	0.0	0.0	0.1	0.0	0.0	0.0	0.0	0.0	0.0	0.0	0.0	0.0	0.0	0.0	0.0	0.0	0.0	0.0	0.0	0.0	0.0	0.0	0.0	0.0	0.0
Tesco Express, Baileys Court Farm, Bradley Stoke, BS32 8EJ	0.4	1.9	0.0	0.6	0.0	0.0	0.0	0.0	0.0	0.0	0.0	0.0	0.0	0.0	0.0	0.0	0.0	0.0	0.0	0.0	0.0	0.0	0.0	0.0	0.4	0.6	0.0	0.5	0.0	0.0	0.0	0.0	0.0	0.0	0.0	0.0	0.0	0.1
Tesco Extra, Willow Brook Centre, Bradley Stoke, BS32 8EF	53.1	5.6	0.8	0.0	0.0	0.0	0.7	0.0	0.0	0.0	0.0	0.0	1.0	0.0	0.0	0.0	1.4	0.0	0.0	0.0	0.0	0.0	7.0	0.0	17.3	1.9	21.7	3.5	3.3	0.2	0.0	0.0	0.0	0.0	0.0	0.0	0.0	0.0
Sub-Total	**176.7**	**37.3**	**3.7**	**0.9**	**1.4**	**0.0**	**0.7**	**0.3**	**6.6**	**0.5**	**0.6**	**0.2**	**9.7**	**0.0**	**19.1**	**1.9**	**16.4**	**2.6**	**0.0**	**0.0**	**7.8**	**2.3**	**7.6**	**0.0**	**31.6**	**5.1**	**62.1**	**20.0**	**8.6**	**3.3**	**0.6**	**0.0**	**0.4**	**0.0**	**0.0**	**0.0**	**0.0**	**0.1**
Zone 14																																						
Aldi, North Street, Bedminster, Bristol, BS3 1JA	25.9	4.1	1.2	0.0	0.0	0.5	0.0	0.0	0.0	0.0	7.0	1.4	0.0	0.0	0.0	0.0	0.0	0.0	0.0	0.0	0.0	0.0	0.0	0.0	0.0	0.0	0.0	0.0	13.7	1.7	2.2	0.4	1.9	0.2	0.0	0.0	0.0	0.0
Asda, East Street, Bedminster, Bristol, BS3 4JY	38.4	4.2	14.0	0.2	2.4	0.2	0.0	0.0	0.0	0.1	0.6	0.0	2.3	0.0	0.0	0.0	0.0	0.0	0.0	0.0	0.8	0.0	0.0	0.0	0.0	0.0	0.0	0.0	7.7	2.0	3.8	1.8	6.1	0.0	0.7	0.0	0.0	0.0
Ashton Fruit Shop, North Street, Southville, Bristol, BS3 1JN	0.0	1.0	0.0	0.0	0.0	0.0	0.0	0.0	0.0	0.0	0.0	0.0	0.0	0.0	0.0	0.0	0.0	0.0	0.0	0.0	0.0	0.0	0.0	0.0	0.0	0.0	0.0	0.0	0.0	1.0	0.0	0.0	0.0	0.0	0.0	0.0	0.0	0.0
B&M, Winterstoke Road, Bristol, BS3 2LF	0.0	0.1	0.0	0.0	0.0	0.0	0.0	0.0	0.0	0.0	0.0	0.0	0.0	0.0	0.0	0.0	0.0	0.0	0.0	0.0	0.0	0.0	0.0	0.0	0.0	0.0	0.0	0.0	0.0	0.1	0.0	0.0	0.0	0.0	0.0	0.0	0.0	0.0
Co-op, Coronation Road, Southville, Bristol, BS3 1RF	0.0	0.3	0.0	0.3	0.0	0.0	0.0	0.0	0.0	0.0	0.0	0.0	0.0	0.0	0.0	0.0	0.0	0.0	0.0	0.0	0.0	0.0	0.0	0.0	0.0	0.0	0.0	0.0	0.0	0.0	0.0	0.0	0.0	0.0	0.0	0.0	0.0	0.0
Co-op, North Street, Bedminster, Bristol, BS3 1EN	0.0	0.5	0.0	0.0	0.0	0.0	0.0	0.0	0.0	0.0	0.0	0.0	0.0	0.0	0.0	0.0	0.0	0.0	0.0	0.0	0.0	0.0	0.0	0.0	0.0	0.0	0.0	0.0	0.0	0.5	0.0	0.0	0.0	0.0	0.0	0.0	0.0	0.0
Costcutter, St John's Lane, Bristol, BS3 5AG	0.0	0.2	0.0	0.0	0.0	0.0	0.0	0.0	0.0	0.0	0.0	0.0	0.0	0.0	0.0	0.0	0.0	0.0	0.0	0.0	0.0	0.0	0.0	0.0	0.0	0.0	0.0	0.0	0.0	0.2	0.0	0.0	0.0	0.0	0.0	0.0	0.0	0.0
Farmfoods, St Catherine's Place, Bedminster, Bristol, BS3 4HG	0.5	0.0	0.0	0.0	0.0	0.0	0.0	0.0	0.0	0.0	0.0	0.0	0.0	0.0	0.2	0.0	0.0	0.0	0.0	0.0	0.0	0.0	0.0	0.0	0.0	0.0	0.0	0.0	0.0	0.0	0.3	0.0	0.0	0.0	0.0	0.0	0.0	0.0
Iceland (The Food Warehouse), South Bristol Retail Park, Winterstoke Road, Ashton Gate, Bri	2.1	0.7	0.0	0.0	0.0	0.0	0.0	0.0	0.0	0.0	0.0	0.0	0.0	0.0	0.0	0.0	0.0	0.0	0.0	0.0	0.0	0.0	0.0	0.0	0.0	0.0	0.0	0.0	0.4	0.2	1.1	0.3	0.4	0.2	0.3	0.0	0.0	0.0
Iceland, St Catherine's Place, Bedminster, Bristol, BS3 4HG	0.0	0.3	0.0	0.1	0.0	0.0	0.0	0.0	0.0	0.0	0.0	0.0	0.0	0.0	0.0	0.0	0.0	0.0	0.0	0.0	0.0	0.0	0.0	0.0	0.0	0.0	0.0	0.1	0.0	0.1	0.0	0.0	0.0	0.0	0.0	0.0	0.0	0.0
Kelvin's Butchers, East Street, Bedminster, Bristol, BS3 4HB	0.0	0.1	0.0	0.0	0.0	0.0	0.0	0.0	0.0	0.0	0.0	0.0	0.0	0.0	0.0	0.0	0.0	0.0	0.0	0.0	0.0	0.0	0.0	0.0	0.0	0.0	0.0	0.0	0.0	0.1	0.0	0.0	0.0	0.0	0.0	0.0	0.0	0.0
Lidl, Sheene Road, Bedminster, Bristol, BS3 4EG	8.2	2.5	0.7	0.0	0.0	0.0	0.0	0.0	0.0	0.0	2.9	0.0	0.0	0.0	0.0	0.0	0.9	0.4	0.0	0.0	0.0	0.0	0.0	0.0	0.0	0.0	0.0	0.0	2.7	1.1	0.3	1.1	0.7	0.0	0.0	0.0	0.0	0.0
Local shops, Bedminster, Bristol	0.8	1.8	0.0	0.0	0.0	0.0	0.0	0.0	0.0	0.0	0.0	0.1	0.0	0.0	0.0	0.0	0.0	0.0	0.0	0.0	0.0	0.0	0.0	0.0	0.0	0.0	0.0	0.0	0.8	1.6	0.0	0.1	0.0	0.0	0.0	0.0	0.0	0.0
Rare Butchers of Southville, North Street, Southville, Bristol, BS3 1JD	0.0	0.1	0.0	0.0	0.0	0.0	0.0	0.0	0.0	0.0	0.0	0.0	0.0	0.0	0.0	0.0	0.0	0.0	0.0	0.0	0.0	0.0	0.0	0.0	0.0	0.0	0.0	0.0	0.0	0.1	0.0	0.0	0.0	0.0	0.0	0.0	0.0	0.0
Sainsbury's Superstore, Winterstoke Road, Bristol, BS3 2NS	37.9	6.2	1.2	0.0	0.0	0.0	0.0	0.0	0.5	0.0	11.3	0.8	4.9	0.0	0.0	0.0	0.7	0.0	0.0	0.0	0.0	0.0	0.0	0.0	0.0	0.0	0.4	0.0	9.9	2.9	8.4	2.1	0.0	0.2	0.8	0.1	0.0	0.0
Shorts News, Luckwell Road, Bedminster, Bristol, BS3 3ET	0.0	0.3	0.0	0.0	0.0	0.0	0.0	0.0	0.0	0.0	0.0	0.0	0.0	0.0	0.0	0.0	0.0	0.0	0.0	0.0	0.0	0.0	0.0	0.0	0.0	0.0	0.0	0.0	0.0	0.3	0.0	0.0	0.0	0.0	0.0	0.0	0.0	0.0
Tesco Express, North Street, Bedminster, Bristol, BS3 1HZ	1.6	0.3	0.0	0.0	0.0	0.2	0.0	0.0	0.0	0.0	0.0	0.0	0.0	0.2	0.0	0.0	0.0	0.0	0.0	0.0	0.0	0.0	0.0	0.0	0.0	0.0	0.0	0.0	1.6	0.0	0.0	0.0	0.0	0.0	0.0	0.0	0.0	0.0
Tesco Express, Oxford Street, Totterdown, Bristol, BS3 4RJ	1.3	1.6	0.0	0.0	0.0	0.0	0.0	0.0	0.0	0.0	0.0	0.0	0.0	0.0	0.0	0.0	0.0	0.0	0.0	0.0	0.0	0.0	0.0	0.0	0.0	0.0	0.0	0.0	1.3	1.1	0.0	0.0	0.0	0.5	0.0	0.0	0.0	0.0
Tesco Express, West Street, Bedminster, Bristol, BS3 3NN	2.2	1.1	0.0	0.0	0.0	0.0	0.0	0.0	0.0	0.0	0.0	0.0	0.0	0.0	0.0	0.0	0.0	0.0	0.0	0.0	0.0	0.0	0.0	0.0	0.0	0.0	0.0	0.0	2.2	1.1	0.0	0.0	0.0	0.0	0.0	0.0	0.0	0.0
The Banana Boat, Oxford Street, Totterdown, Bristol, BS3 4RL	0.7	0.0	0.0	0.0	0.0	0.0	0.0	0.0	0.0	0.0	0.0	0.0	0.0	0.0	0.0	0.0	0.0	0.0	0.0	0.0	0.0	0.0	0.0	0.0	0.0	0.0	0.0	0.0	0.0	0.0	0.0	0.0	0.7	0.0	0.0	0.0	0.0	0.0
Sub-Total	**119.7**	**25.4**	**17.1**	**0.5**	**2.4**	**0.8**	**0.0**	**0.0**	**0.5**	**0.1**	**21.7**	**2.3**	**7.1**	**0.2**	**0.2**	**0.0**	**1.6**	**0.4**	**0.0**	**0.0**	**0.8**	**0.0**	**0.0**	**0.0**	**0.0**	**0.0**	**0.4**	**0.1**	**40.2**	**14.0**	**16.1**	**5.8**	**9.8**	**1.0**	**1.7**	**0.1**	**0.0**	**0.0**
Zone 15																																						
Aldi, Imperial Retail Park, Bristol, BS13 7TJ	35.9	1.8	1.6	0.0	0.0	0.0	0.0	0.0	0.0	0.0	0.0	0.0	0.0	0.0	0.0	0.0	0.0	0.0	0.0	0.0	0.0	0.0	0.9	0.0	0.0	0.0	0.0	0.0	3.1	0.0	16.9	1.6	5.4	0.0	8.1	0.2	0.0	0.0
B&M, Imperial Retail Park, Bristol, BS13 7TJ	0.0	0.3	0.0	0.0	0.0	0.0	0.0	0.0	0.0	0.0	0.0	0.0	0.0	0.0	0.0	0.0	0.0	0.0	0.0	0.0	0.0	0.0	0.0	0.0	0.0	0.0	0.0	0.0	0.0	0.0	0.0	0.3	0.0	0.0	0.0	0.0	0.0	0.0
Co-op, Bishopsworth Road, Bedminster Down, Bristol, BS13 7JR	0.0	1.2	0.0	0.4	0.0	0.0	0.0	0.0	0.0	0.0	0.0	0.0	0.0	0.0	0.0	0.0	0.0	0.0	0.0	0.0	0.0	0.0	0.0	0.0	0.0	0.0	0.0	0.0	0.0	0.0	0.0	0.7	0.0	0.0	0.0	0.0	0.0	0.0
Filwood International Mini Market, Filwood Broadway, Bristol, BS4 1JL	0.0	0.1	0.0	0.0	0.0	0.0	0.0	0.0	0.0	0.0	0.0	0.0	0.0	0.0	0.0	0.0	0.0	0.0	0.0	0.0	0.0	0.0	0.0	0.0	0.0	0.0	0.0	0.0	0.0	0.0	0.0	0.1	0.0	0.0	0.0	0.0	0.0	0.0
Home Bargains, Whitchurch Lane, Bristol, BS13 7TW	0.0	0.1	0.0	0.0	0.0	0.0	0.0	0.0	0.0	0.0	0.0	0.0	0.0	0.0	0.0	0.0	0.0	0.0	0.0	0.0	0.0	0.0	0.0	0.0	0.0	0.0	0.0	0.0	0.0	0.0	0.0	0.1	0.0	0.0	0.0	0.0	0.0	0.0
Iceland, Peterson Avenue, Hartcliffe, Bristol, BS13 0BE	0.2	0.0	0.0	0.0	0.0	0.0	0.0	0.0	0.0	0.0	0.0	0.0	0.0	0.0	0.0	0.0	0.0	0.0	0.0	0.0	0.0	0.0	0.0	0.0	0.0	0.0	0.0	0.0	0.0	0.0	0.2	0.0	0.0	0.0	0.0	0.0	0.0	0.0
Kwik Save Queen's Road, Bishopsworth, Bristol, BS13 8PQ	0.0	0.1	0.0	0.0	0.0	0.0	0.0	0.0	0.0	0.0	0.0	0.0	0.0	0.0	0.0	0.0	0.0	0.0	0.0	0.0	0.0	0.0	0.0	0.0	0.0	0.0	0.0	0.0	0.0	0.0	0.0	0.1	0.0	0.0	0.0	0.0	0.0	0.0
Lidl, Whitchurch Lane, Bishopsworth, Bristol, BS13 7TE	17.3	4.4	1.7	0.2	0.0	0.0	0.0	0.0	0.0	0.0	0.0	0.0	0.0	0.0	0.0	0.0	0.0	0.0	0.0	0.0	0.0	0.0	0.0	0.0	0.0	0.0	0.2	0.1	0.0	0.0	13.6	4.0	0.4	0.0	1.5	0.1	0.0	0.0
Local shops, Hartcliffe, Bristol	0.0	0.1	0.0	0.0	0.0	0.0	0.0	0.0	0.0	0.0	0.0	0.0	0.0	0.0	0.0	0.0	0.0	0.0	0.0	0.0	0.0	0.0	0.0	0.0	0.0	0.0	0.0	0.0	0.0	0.0	0.0	0.1	0.0	0.0	0.0	0.0	0.0	0.0
Londis, Queens Road, Bishopsworth, Bristol, BS13 8PH	0.0	0.6	0.0	0.0	0.0	0.0	0.0	0.0	0.0	0.0	0.0	0.0	0.0	0.0	0.0	0.0	0.0	0.0	0.0	0.0	0.0	0.0	0.0	0.0	0.0	0.0	0.0	0.0	0.0	0.0	0.0	0.6	0.0	0.0	0.0	0.0	0.0	0.0
Marks & Spencer (Foodhall), Imperial Retail Park, Bristol, BS13 7TJ	4.8	3.7	0.0	0.3	0.0	0.0	0.0	0.0	0.0	0.0	0.0	0.0	0.0	0.0	0.0	0.0	0.0	0.0	0.0	0.0	0.0	0.0	0.0	0.0	0.0	0.0	0.0	0.0	1.2	0.0	1.7	2.4	0.0	0.0	1.9	1.0	0.0	0.0
McColl's, Bishport Avenue, Hartcliffe, Bristol, BS13 9LJ	0.0	0.7	0.0	0.0	0.0	0.0	0.0	0.0	0.0	0.0	0.0	0.0	0.0	0.0	0.0	0.0	0.0	0.0	0.0	0.0	0.0	0.0	0.0	0.0	0.0	0.0	0.0	0.0	0.0	0.0	0.0	0.7	0.0	0.0	0.0	0.0	0.0	0.0
McColl's, Church Road, Bishopsworth, Bristol, BS13 8JZ	0.0	0.1	0.0	0.0	0.0	0.0	0.0	0.0	0.0	0.0	0.0	0.0	0.0	0.0	0.0	0.0	0.0	0.0	0.0	0.0	0.0	0.0	0.0	0.0	0.0	0.0	0.0	0.0	0.0	0.0	0.0	0.1	0.0	0.0	0.0	0.0	0.0	0.0
Morrisons (Daily), Petrol Station, Hengrove Way, South Bristol Business Park, BS4 1UJ	6.1	0.0	0.0	0.0	0.0	0.0	0.0	0.0	0.0	0.0	0.0	0.0	0.0	0.0	0.0	0.0	0.0	0.0	0.0	0.0	2.1	0.0	0.0	0.0	2.1	0.0	0.0	0.0	0.0	0.0	1.9	0.0	0.0	0.0	0.0	0.0	0.0	0.0
Morrisons, Four Acres, Withywood Road, Bristol, BS13 8RA	0.0	0.1	0.0	0.0	0.0	0.0	0.0	0.0	0.0	0.0	0.0	0.0	0.0	0.0	0.0	0.0	0.0	0.0	0.0	0.0	0.0	0.0	0.0	0.0	0.0	0.0	0.0	0.0	0.0	0.0	0.0	0.1	0.0	0.0	0.0	0.0	0.0	0.0
Morrisons, Peterson Avenue, Hartcliffe, Bristol, BS13 0BE	15.6	3.6	1.5	1.1	0.0	0.0	0.0	0.0	0.0	0.0	0.0	0.0	0.0	0.0	0.0	0.0	0.2	0.1	0.0	0.0	0.0	0.0	0.0	0.0	0.0	0.0	0.0	0.0	0.8	0.1	9.0	2.2	1.1	0.0	3.0	0.1	0.0	0.0
Post Office, Marshall Walk, Inns Court Green, Bristol, BS4 1TR	0.0	0.1	0.0	0.0	0.0	0.0	0.0	0.0	0.0	0.0	0.0	0.0	0.0	0.0	0.0	0.0	0.0	0.0	0.0	0.0	0.0	0.0	0.0	0.0	0.0	0.0	0.0	0.0	0.0	0.0	0.0	0.1	0.0	0.0	0.0	0.0	0.0	0.0
Premier, Kings Head Lane, Bedminster Down, Bristol, BS13 7BW	0.0	0.3	0.0	0.3	0.0	0.0	0.0	0.0	0.0	0.0	0.0	0.0	0.0	0.0	0.0	0.0	0.0	0.0	0.0	0.0	0.0	0.0	0.0	0.0	0.0	0.0	0.0	0.0	0.0	0.0	0.0	0.0	0.0	0.0	0.0	0.0	0.0	0.0
St Peters Rise Convenience Store, Headley Park, Bristol, BS13 7LU	0.0	0.1	0.0	0.0	0.0	0.0	0.0	0.0	0.0	0.0	0.0	0.0	0.0	0.0	0.0	0.0	0.0	0.0	0.0	0.0	0.0	0.0	0.0	0.0	0.0	0.0	0.0	0.0	0.0	0.0	0.0	0.1	0.0	0.0	0.0	0.0	0.0	0.0
The Butchers Shop, St Peters Rise, Bristol, BS13 7LU	0.0	0.1	0.0	0.0	0.0	0.0	0.0	0.0	0.0	0.0	0.0	0.0	0.0	0.0	0.0	0.0	0.0	0.0	0.0	0.0	0.0	0.0	0.0	0.0	0.0	0.0	0.0	0.0	0.0	0.0	0.0	0.1	0.0	0.0	0.0	0.0	0.0	0.0
Sub-Total	**79.8**	**17.8**	**4.9**	**2.3**	**0.0**	**0.0**	**0.0**	**0.0**	**0.0**	**0.0**	**0.0**	**0.0**	**0.0**	**0.0**	**0.0**	**0.0**	**0.2**	**0.1**	**0.0**	**0.0**	**2.1**	**0.0**	**0.9**	**0.0**	**2.1**	**0.0**	**0.2**	**0.1**	**5.1**	**0.1**	**43.3**	**13.7**	**6.8**	**0.0**	**14.4**	**1.4**	**0.0**	**0.0**
Zone 16																																						
B&M, Broadwalk Shopping Centre, Knowle, Bristol, BS4 2QU	0.0	0.2	0.0	0.0	0.0	0.0	0.0	0.0	0.0	0.0	0.0	0.0	0.0	0.0	0.0	0.0	0.0	0.0	0.0	0.0	0.0	0.0	0.0	0.0	0.0	0.0	0.0	0.0	0.0	0.0	0.0	0.0	0.0	0.2	0.0	0.0	0.0	0.0
Brislington Retail Park, Brislington, Bristol, BS4 5NG	0.0	0.1	0.0	0.0	0.0	0.0	0.0	0.0	0.0	0.0	0.0	0.0	0.0	0.0	0.0	0.0	0.0	0.0	0.0	0.0	0.0	0.0	0.0	0.0	0.0	0.0	0.0	0.0	0.0	0.0	0.0	0.0	0.0	0.1	0.0	0.0	0.0	0.0
Broadwalk Shopping Centre, Knowle, Bristol, BS4 2RA	2.4	0.6	0.0	0.0	0.0	0.0	0.0	0.0	0.0	0.0	0.0	0.0	0.0	0.0	0.0	0.0	0.0	0.0	0.0	0.0	0.0	0.0	0.0	0.0	0.0	0.0	0.0	0.0	0.0	0.0	0.0	0.0	2.4	0.6	0.0	0.0	0.0	0.0
Co-op, Broomhill Road, Bristol, BS4 4SD	0.0	1.1	0.0	0.0	0.0	0.0	0.0	0.0	0.0	0.0	0.0	0.0	0.0	0.0	0.0	0.0	0.0	0.0	0.0	0.0	0.0	0.0	0.0	0.0	0.0	0.0	0.0	0.0	0.0	0.0	0.0	0.0	0.0	1.1	0.0	0.0	0.0	0.0
Co-op, Wells Road, Totterdown, Bristol, BS4 2AL	0.0	2.2	0.0	0.0	0.0	0.0	0.0	0.0	0.0	0.0	0.0	0.0	0.0	0.0	0.0	0.0	0.0	0.0	0.0	0.0	0.0	0.0	0.0	0.0	0.0	0.0	0.0	0.0	0.0	0.0	0.0	0.0	0.0	2.2	0.0	0.0	0.0	0.0
Co-op, Wyatts View, St. Annes, Bristol, BS4 4WW	0.5	2.1	0.0	0.0	0.0	0.0	0.0	0.0	0.0	0.0	0.0	0.0	0.0	0.0	0.0	0.0	0.0	0.0	0.0	0.0	0.0	0.0	0.0	0.0	0.0	0.0	0.0	0.0	0.0	0.0	0.0	0.0	0.5	2.1	0.0	0.0	0.0	0.0
Costcutter, Sandy Park Road, Brislington, Bristol, BS4 3PE	0.7	0.2	0.0	0.0	0.0	0.0	0.0	0.0	0.0	0.0	0.0	0.0	0.0	0.0	0.0	0.0	0.0	0.0	0.0	0.0	0.0	0.0	0.0	0.0	0.0	0.0	0.0	0.0	0.0	0.0	0.0	0.0	0.7	0.2	0.0	0.0	0.0	0.0
Home Bargains, Brislington Retail Park, Bristol, BS4 5HH	0.0	0.1	0.0	0.0	0.0	0.1	0.0	0.0	0.0	0.0	0.0	0.0	0.0	0.0	0.0	0.0	0.0	0.0	0.0	0.0	0.0	0.0	0.0	0.0	0.0	0.0	0.0	0.0	0.0	0.0	0.0	0.0	0.0	0.0	0.0	0.0	0.0	0.0
Iceland, Broad Walk, Knowle, Bristol, BS4 2QU	2.2	2.3	0.0	0.0	0.0	0.0	0.0	0.0	0.0	0.0	0.0	0.0	0.0	0.0	0.0	0.0	0.0	0.0	0.0	0.0	0.0	0.0	0.0	0.0	0.0	0.0	0.0	0.0	0.0	0.0	1.9	1.1	0.0	0.9	0.4	0.2	0.0	0.0
Lidl, Brislington Retail Park, Bristol, BS4 5NG	11.8	2.7	0.0	0.3	0.0	0.0	0.0	0.0	1.4	0.5	0.0	0.0	0.0	0.0	0.0	0.0	0.0	0.0	0.0	0.0	0.0	0.0	0.0	0.0	0.0	0.0	0.0	0.0	0.0	0.0	0.0	0.0	6.9	1.2	3.0	0.6	0.6	0.1
Local shops, Brislington, Bristol	0.0	0.8	0.0	0.0	0.0	0.0	0.0	0.0	0.0	0.0	0.0	0.0	0.0	0.0	0.0	0.0	0.0	0.0	0.0	0.0	0.0	0.0	0.0	0.0	0.0	0.0	0.0	0.0	0.0	0.0	0.0	0.0	0.0	0.8	0.0	0.0	0.0	0.0
Local shops, Knowle, Bristol	0.5	0.3	0.0	0.0	0.0	0.0	0.0	0.0	0.0	0.0	0.0	0.0	0.0	0.0	0.0	0.0	0.0	0.0	0.0	0.0	0.0	0.0	0.0	0.0	0.0	0.0	0.0	0.0	0.0	0.0	0.0	0.3	0.0	0.0	0.5	0.0	0.0	0.0
Morrisons Daily, Sandy Park Road, Brislington, Bristol, BS4 3PH	0.0	0.2	0.0	0.0	0.0	0.0	0.0	0.0	0.0	0.0	0.0	0.0	0.0	0.0	0.0	0.0	0.0	0.0	0.0	0.0	0.0	0.0	0.0	0.0	0.0	0.0	0.0	0.0	0.0	0.0	0.0	0.0	0.0	0.2	0.0	0.0	0.0	0.0
Sainsbury's Superstore, St Philips Causeway, Arnos Vale, Bristol, BS4 3BD	31.1	4.3	2.5	0.3	5.0	0.1	3.9	0.7	0.5	0.0	0.0	0.0	0.0	0.0	0.0	0.0	0.0	0.0	0.0	0.0	0.4	0.0	0.0	0.0	0.0	0.0	0.0	0.0	0.8	0.0	0.0	0.0	15.9	2.9	1.2	0.4	0.9	0.0
Tesco Express, Friendship Road / Axbridge Road, Bristol, BS4 2RX	0.9	1.4	0.0	0.3	0.0	0.0	0.0	0.4	0.0	0.0	0.0	0.0	0.0	0.0	0.0	0.0	0.0	0.0	0.0	0.0	0.0	0.0	0.0	0.0	0.0	0.0	0.0	0.0	0.0	0.0	0.6	0.4	0.0	0.3	0.3	0.0	0.0	0.0
Tesco Extra, Callington Road, Brislington, Bristol, BS4 5AY	40.6	5.4	2.3	0.0	1.4	0.0	1.2	0.0	0.0	0.0	0.0	0.0	0.0	0.0	0.0	0.0	0.0	0.0	0.0	0.0	0.0	0.0	1.2	0.0	0.0	0.0	0.0	0.0	1.5	0.0	5.2	0.2	13.7	2.9	12.2	2.2	2.1	0.1
Sub-Total	**90.8**	**23.9**	**4.8**	**0.8**	**6.4**	**0.2**	**5.1**	**1.1**	**1.9**	**0.5**	**0.0**	**0.0**	**0.0**	**0.0**	**0.0**	**0.0**	**0.0**	**0.0**	**0.0**	**0.0**	**0.4**	**0.0**	**1.2**	**0.0**	**0.0**	**0.0**	**0.0**	**0.0**	**2.2**	**0.0**	**7.6**	**2.0**	**40.1**	**15.7**	**17.5**	**3.4**	**3.6**	**0.2**
Zone 17																																						
Asda, Oatlands Avenue, Whitchurch, BS14 0ST	26.0	9.1	1.2	0.0	0.0	0.0	0.0	0.0	0.0	0.0	0.0	0.0	0.0	0.0	0.0	0.0	0.0	0.0	0.0	0.0	0.0	0.0	0.0	0.0	0.0	0.0	0.0	0.0	0.9	0.0	5.3	3.1	1.2	0.0	17.4	6.0	0.0	0.0
Best One, East Dundry Road, Whitchurch, Bristol, BS14 0LN	0.0	0.3	0.0	0.0	0.0	0.0	0.0	0.0	0.0	0.0	0.0	0.0	0.0	0.0	0.0	0.0	0.0	0.0	0.0	0.0	0.0	0.0	0.0	0.0	0.0	0.0	0.0	0.0	0.0	0.0	0.0	0.0	0.0	0.0	0.0	0.3	0.0	0.0
Co-op, Belland Drive, Bristol, BS14 0EW	0.0	2.6	0.0	0.0	0.0	0.0	0.0	0.3	0.0	0.0	0.0	0.0	0.0	0.0	0.0	0.0	0.0	0.4	0.0	0.0	0.0	0.0	0.0	0.0	0.0	0.0	0.0	0.0	0.0	0.0	0.0	0.9	0.0	0.0	0.0	1.1	0.0	0.0
Co-op, Holloway Road, Stockwood, Bristol, BS14 8PG	0.4	4.3	0.0	0.0	0.0	0.3	0.0	0.0	0.0	0.0	0.0	0.0	0.0	0.0	0.0	0.0	0.0	0.0	0.0	0.0	0.0	0.0	0.0	0.0	0.0	0.0	0.0	0.0	0.0	0.0	0.0	0.0	0.0	0.0	0.4	4.0	0.0	0.0
Premier, Stockwood Lane, Bristol, BS14 8SY	0.0	0.1	0.0	0.0	0.0	0.0	0.0	0.0	0.0	0.0	0.0	0.0	0.0	0.0	0.0	0.0	0.0	0.0	0.0	0.0	0.0	0.0	0.0	0.0	0.0	0.0	0.0	0.0	0.0	0.0	0.0	0.0	0.0	0.0	0.0	0.1	0.0	0.0

Ridgeway Stores, Ridgeway Lane, Bristol, BS14 9PH	0.0	0.1	0.0	0.0	0.0	0.0	0.0	0.0	0.0	0.0	0.0	0.0	0.0	0.0	0.0	0.0	0.0	0.0	0.0	0.0	0.0	0.0	0.0	0.0	0.0	0.0	0.0	0.0	0.0	0.0	0.0	0.0	0.0	0.0	0.0	0.1	0.0	0.0
Tesco Express (Esso), Wells Road, Whitchurch, Bristol, BS14 9HX	0.3	2.4	0.0	0.0	0.0	0.0	0.0	0.0	0.0	0.0	0.0	0.0	0.0	0.0	0.0	0.0	0.0	0.0	0.0	0.0	0.0	0.0	0.0	0.0	0.0	0.0	0.0	0.0	0.0	0.7	0.0	0.4	0.0	0.0	0.3	1.3	0.0	0.0
Sub-Total	**26.7**	**18.9**	**1.2**	**0.0**	**0.0**	**0.3**	**0.0**	**0.3**	**0.0**	**0.0**	**0.0**	**0.0**	**0.0**	**0.0**	**0.0**	**0.0**	**0.0**	**0.4**	**0.0**	**0.0**	**0.0**	**0.0**	**0.0**	**0.0**	**0.0**	**0.0**	**0.0**	**0.0**	**0.9**	**0.7**	**5.3**	**4.3**	**1.2**	**0.0**	**18.0**	**12.9**	**0.0**	**0.0**
Zone 18																																						
Co-op, Queens Road, Keynsham, BS31 2NW	0.3	0.6	0.0	0.0	0.0	0.0	0.0	0.0	0.0	0.0	0.0	0.0	0.0	0.0	0.0	0.0	0.0	0.0	0.0	0.0	0.0	0.0	0.0	0.0	0.0	0.0	0.0	0.0	0.0	0.0	0.0	0.0	0.0	0.0	0.0	0.0	0.3	0.6
Iceland, Temple Street, Keynsham, Bristol, BS31 1EG	0.4	1.0	0.0	0.0	0.0	0.0	0.0	0.0	0.0	0.0	0.0	0.0	0.0	0.0	0.0	0.0	0.0	0.0	0.0	0.1	0.0	0.0	0.0	0.0	0.0	0.0	0.0	0.0	0.0	0.0	0.0	0.0	0.0	0.0	0.0	0.0	0.4	0.9
Local shops, Keynsham Town Centre	0.0	0.6	0.0	0.0	0.0	0.0	0.0	0.0	0.0	0.0	0.0	0.0	0.0	0.0	0.0	0.0	0.0	0.0	0.0	0.2	0.0	0.0	0.0	0.0	0.0	0.0	0.0	0.0	0.0	0.0	0.0	0.0	0.0	0.0	0.0	0.0	0.0	0.4
McColl's, Chandag Road, Keynsham, Bristol, BS31 1PW	0.0	0.2	0.0	0.0	0.0	0.0	0.0	0.0	0.0	0.0	0.0	0.0	0.0	0.0	0.0	0.0	0.0	0.0	0.0	0.0	0.0	0.0	0.0	0.0	0.0	0.0	0.0	0.0	0.0	0.0	0.0	0.0	0.0	0.0	0.0	0.0	0.0	0.2
McColl's, Holmoak Road, Keynsham, Bristol, BS31 2RZ	0.0	0.2	0.0	0.0	0.0	0.0	0.0	0.0	0.0	0.0	0.0	0.0	0.0	0.0	0.0	0.0	0.0	0.0	0.0	0.0	0.0	0.0	0.0	0.0	0.0	0.0	0.0	0.0	0.0	0.0	0.0	0.0	0.0	0.0	0.0	0.0	0.0	0.2
Sainsbury's Local, Market Walk, Keynsham, Bristol, BS31 1FS	0.4	0.9	0.0	0.0	0.0	0.0	0.0	0.0	0.0	0.0	0.0	0.0	0.0	0.0	0.0	0.0	0.0	0.0	0.0	0.0	0.0	0.0	0.0	0.0	0.0	0.0	0.0	0.0	0.0	0.0	0.0	0.0	0.0	0.0	0.0	0.0	0.4	0.9
Tesco Express, Bath Road, Saltford, Bristol, BS31 3HQ	0.0	0.4	0.0	0.0	0.0	0.0	0.0	0.0	0.0	0.0	0.0	0.0	0.0	0.0	0.0	0.0	0.0	0.0	0.0	0.0	0.0	0.0	0.0	0.0	0.0	0.0	0.0	0.0	0.0	0.0	0.0	0.0	0.0	0.0	0.0	0.0	0.0	0.4
Tesco Superstore, Bristol Road, Keynsham, Bristol, BS31 2BA	18.0	8.8	0.0	0.0	0.0	0.0	0.0	0.0	0.0	0.0	0.0	0.0	0.0	0.0	0.0	0.0	0.0	0.0	0.2	0.3	0.0	0.0	0.4	1.0	2.1	0.0	0.0	0.0	0.0	0.7	0.0	0.0	0.0	0.0	0.3	0.1	15.0	6.6
Waitrose, Broadmead Lane, Keynsham, BS31 1ST	9.6	3.6	0.0	0.0	0.0	0.0	0.3	0.1	0.0	0.0	0.0	0.0	0.0	0.0	0.0	0.0	0.0	0.0	0.9	0.1	0.0	0.0	0.4	0.1	0.0	0.0	0.0	0.0	0.7	0.0	0.0	0.1	0.0	0.0	0.0	0.0	7.2	3.2
Sub-Total	**28.8**	**16.4**	**0.0**	**0.0**	**0.0**	**0.0**	**0.3**	**0.1**	**0.0**	**0.0**	**0.0**	**0.0**	**0.0**	**0.0**	**0.0**	**0.0**	**0.0**	**0.0**	**1.1**	**0.7**	**0.0**	**0.0**	**0.9**	**1.1**	**2.1**	**0.0**	**0.0**	**0.0**	**0.7**	**0.7**	**0.0**	**0.1**	**0.0**	**0.0**	**0.3**	**0.1**	**23.4**	**13.5**
Inside Study Area Sub-Total	**1279.1**	**431.7**	**73.3**	**25.7**	**79.2**	**26.4**	**73.3**	**24.4**	**85.5**	**29.1**	**56.6**	**18.4**	**68.6**	**22.6**	**71.2**	**23.8**	**66.0**	**22.6**	**75.6**	**25.7**	**80.4**	**26.3**	**95.8**	**32.2**	**59.0**	**22.7**	**77.8**	**26.2**	**69.0**	**22.8**	**80.9**	**27.0**	**66.6**	**22.2**	**55.7**	**18.6**	**44.8**	**15.2**
Outside Survey Area																																						
Aldi, Horseshoe Lane, Thornbury, BS35 2AX	2.4	0.2	0.0	0.0	0.0	0.0	0.0	0.0	0.0	0.0	0.0	0.0	0.0	0.0	0.0	0.0	0.3	0.0	0.0	0.0	0.0	0.0	0.0	0.2	2.0	0.0	0.0	0.0	0.0	0.1	0.0	0.0	0.0	0.0	0.0	0.0	0.0	0.0
Aldi, Warminster Road, Westbury, BA13 3PL	0.0	0.2	0.0	0.0	0.0	0.0	0.0	0.0	0.0	0.0	0.0	0.0	0.0	0.0	0.0	0.0	0.0	0.0	0.0	0.2	0.0	0.0	0.0	0.0	0.0	0.0	0.0	0.0	0.0	0.0	0.0	0.0	0.0	0.0	0.0	0.0	0.0	0.0
Aldi, Westway House, Clevedon, BS21 6XT	0.2	0.0	0.0	0.0	0.0	0.0	0.0	0.0	0.0	0.0	0.0	0.0	0.0	0.0	0.0	0.0	0.0	0.0	0.0	0.0	0.0	0.0	0.0	0.0	0.2	0.0	0.0	0.0	0.0	0.0	0.0	0.0	0.0	0.0	0.0	0.0	0.0	0.0
Aldi, Wyndham Way, Portishead, BS20 8LR	1.0	0.4	0.0	0.0	0.0	0.0	0.0	0.0	0.0	0.0	0.0	0.0	0.2	0.0	0.0	0.0	0.5	0.4	0.0	0.0	0.0	0.0	0.0	0.0	0.0	0.0	0.0	0.0	0.3	0.0	0.0	0.0	0.0	0.0	0.0	0.0	0.0	0.0
Artingstall, High Street, Chipping Sodbury, Bristol, BS37 6AH	0.0	0.1	0.0	0.0	0.0	0.0	0.0	0.0	0.0	0.0	0.0	0.0	0.0	0.0	0.0	0.0	0.0	0.0	0.0	0.0	0.0	0.0	0.0	0.1	0.0	0.0	0.0	0.0	0.0	0.0	0.0	0.0	0.0	0.0	0.0	0.0	0.0	0.0
Asda, St Pauls Road, Boscombe, Bournemouth, BH8 8DL	1.4	0.0	1.4	0.0	0.0	0.0	0.0	0.0	0.0	0.0	0.0	0.0	0.0	0.0	0.0	0.0	0.0	0.0	0.0	0.0	0.0	0.0	0.0	0.0	0.0	0.0	0.0	0.0	0.0	0.0	0.0	0.0	0.0	0.0	0.0	0.0	0.0	0.0
Co-op, Claverton Down, University of Bath, BA2 7AY	0.0	0.2	0.0	0.0	0.0	0.0	0.0	0.0	0.0	0.0	0.0	0.0	0.0	0.0	0.0	0.0	0.0	0.0	0.0	0.0	0.0	0.0	0.0	0.0	0.0	0.0	0.0	0.0	0.0	0.2	0.0	0.0	0.0	0.0	0.0	0.0	0.0	0.0
Co-op, Hannah More Road, Nailsea, Bristol, BS48 4RZ	0.0	1.0	0.0	0.0	0.0	0.0	0.0	0.0	0.0	0.0	0.0	0.2	0.0	0.7	0.0	0.0	0.0	0.0	0.0	0.0	0.0	0.0	0.0	0.0	0.0	0.0	0.0	0.0	0.0	0.0	0.0	0.0	0.0	0.0	0.0	0.0	0.0	0.0
Co-op, Harford Square, Chew Magna, Bristol, BS40 8RA	0.0	0.0	0.0	0.0	0.0	0.0	0.0	0.0	0.0	0.0	0.0	0.0	0.0	0.0	0.0	0.0	0.0	0.0	0.0	0.0	0.0	0.0	0.0	0.0	0.0	0.0	0.0	0.0	0.0	0.0	0.0	0.0	0.0	0.0	0.0	0.0	0.0	0.0
Co-op, High Street, Thornbury, BS35 2AE	0.0	0.0	0.0	0.0	0.0	0.0	0.0	0.0	0.0	0.0	0.0	0.0	0.0	0.0	0.0	0.0	0.0	0.0	0.0	0.0	0.0	0.0	0.0	0.0	0.0	0.0	0.0	0.0	0.0	0.0	0.0	0.0	0.0	0.0	0.0	0.0	0.0	0.0
Co-op, High Street, Yatton, BS49 4EG	0.0	0.0	0.0	0.0	0.0	0.0	0.0	0.0	0.0	0.0	0.0	0.0	0.0	0.0	0.0	0.0	0.0	0.0	0.0	0.0	0.0	0.0	0.0	0.0	0.0	0.0	0.0	0.0	0.0	0.0	0.0	0.0	0.0	0.0	0.0	0.0	0.0	0.0
Co-op, Hill Court, Paulton, BS39 7QG	0.0	0.0	0.0	0.0	0.0	0.0	0.0	0.0	0.0	0.0	0.0	0.0	0.0	0.0	0.0	0.0	0.0	0.0	0.0	0.0	0.0	0.0	0.0	0.0	0.0	0.0	0.0	0.0	0.0	0.0	0.0	0.0	0.0	0.0	0.0	0.0	0.0	0.0
Co-op, Station Road, Pill, Bristol, BS20 0AW	0.0	0.1	0.0	0.0	0.0	0.0	0.0	0.0	0.0	0.0	0.0	0.1	0.0	0.0	0.0	0.0	0.0	0.0	0.0	0.0	0.0	0.0	0.0	0.0	0.0	0.0	0.0	0.0	0.0	0.0	0.0	0.0	0.0	0.0	0.0	0.0	0.0	0.0
Co-op, Weston Road, Long Ashton, Bristol, BS41 9AA	0.6	0.9	0.0	0.0	0.0	0.0	0.0	0.0	0.0	0.0	0.6	0.9	0.0	0.0	0.0	0.0	0.0	0.0	0.0	0.0	0.0	0.0	0.0	0.0	0.0	0.0	0.0	0.0	0.0	0.0	0.0	0.0	0.0	0.0	0.0	0.0	0.0	0.0
Devizes Shambles Market, Market Hall, Devizes, SN10 1ZZ	0.0	0.1	0.0	0.0	0.0	0.0	0.0	0.0	0.0	0.0	0.0	0.0	0.0	0.0	0.0	0.0	0.0	0.0	0.0	0.0	0.0	0.0	0.0	0.1	0.0	0.0	0.0	0.0	0.0	0.0	0.0	0.0	0.0	0.0	0.0	0.0	0.0	0.0
Gatcombe Farm Shop, Weston Road, Flax Bourton, Bristol, BS48 3QT	0.0	0.4	0.0	0.0	0.0	0.0	0.0	0.0	0.0	0.0	0.0	0.4	0.0	0.0	0.0	0.0	0.0	0.0	0.0	0.0	0.0	0.0	0.0	0.0	0.0	0.0	0.0	0.0	0.0	0.0	0.0	0.0	0.0	0.0	0.0	0.0	0.0	0.0
Iceland, Crown Glass Place, Nailsea, BS48 1RD	0.0	0.3	0.0	0.0	0.0	0.0	0.0	0.0	0.0	0.0	0.0	0.0	0.0	0.0	0.0	0.0	0.0	0.0	0.0	0.0	0.0	0.0	0.0	0.0	0.0	0.1	0.0	0.0	0.0	0.2	0.0	0.0	0.0	0.0	0.0	0.0	0.0	0.0
Iceland, North Walk, Yate, Bristol, BS37 4AP	0.4	0.1	0.0	0.0	0.0	0.0	0.0	0.1	0.0	0.0	0.0	0.0	0.0	0.0	0.0	0.0	0.0	0.0	0.0	0.0	0.0	0.0	0.0	0.0	0.4	0.0	0.0	0.0	0.0	0.0	0.0	0.0	0.0	0.0	0.0	0.0	0.0	0.0
John Howell Family Butchery, High Street, Chipping Sodbury, BS37 6BA	0.0	0.2	0.0	0.0	0.0	0.0	0.0	0.0	0.0	0.0	0.0	0.0	0.0	0.0	0.0	0.0	0.0	0.0	0.0	0.0	0.0	0.0	0.0	0.2	0.0	0.0	0.0	0.0	0.0	0.0	0.0	0.0	0.0	0.0	0.0	0.0	0.0	0.0
Lidl, Harbour Road, Portishead, BS20 7DE	0.8	0.0	0.0	0.0	0.0	0.0	0.0	0.0	0.0	0.0	0.3	0.0	0.0	0.0	0.0	0.0	0.5	0.0	0.0	0.0	0.0	0.0	0.0	0.0	0.0	0.0	0.0	0.0	0.0	0.0	0.0	0.0	0.0	0.0	0.0	0.0	0.0	0.0
Lidl, Kennedy Way, Yate, BS37 4BA	1.2	0.1	0.0	0.0	0.0	0.0	0.0	0.0	0.0	0.0	0.0	0.0	0.0	0.0	0.0	0.0	0.0	0.0	0.0	0.0	0.0	0.0	0.0	0.0	1.0	0.1	0.0	0.0	0.3	0.0	0.0	0.0	0.0	0.0	0.0	0.0	0.0	0.0
Lidl, Lower Bristol Road, Twerton, Bath, BA2 1ES	1.0	0.1	0.0	0.0	0.0	0.0	0.0	0.0	0.0	0.0	0.0	0.0	0.0	0.0	0.0	0.0	0.0	0.0	0.0	0.0	0.0	0.0	0.0	0.0	0.0	0.0	0.0	0.0	0.0	0.0	0.0	0.0	0.0	0.0	0.0	0.0	1.0	0.1
Local shops, Swindon Town Centre	0.0	0.1	0.0	0.0	0.0	0.0	0.0	0.0	0.0	0.1	0.0	0.0	0.0	0.0	0.0	0.0	0.0	0.0	0.0	0.0	0.0	0.0	0.0	0.0	0.0	0.0	0.0	0.0	0.0	0.0	0.0	0.0	0.0	0.0	0.0	0.0	0.0	0.0
Local shops, Yate Town Centre	0.0	0.2	0.0	0.0	0.0	0.0	0.0	0.0	0.0	0.0	0.0	0.0	0.0	0.0	0.0	0.0	0.0	0.0	0.0	0.0	0.0	0.0	0.0	0.2	0.0	0.0	0.0	0.0	0.0	0.0	0.0	0.0	0.0	0.0	0.0	0.0	0.0	0.0
Marks & Spencer (Foodhall), Lower Bristol Road, Twerton, Bath, BA2 1EP	0.0	0.1	0.0	0.0	0.0	0.0	0.0	0.0	0.0	0.0	0.0	0.0	0.0	0.0	0.0	0.0	0.0	0.0	0.0	0.0	0.0	0.0	0.0	0.0	0.0	0.0	0.0	0.0	0.0	0.0	0.0	0.0	0.0	0.0	0.0	0.0	0.0	0.1
Marks & Spencer (Simply Food), Yate Shopping Centre, Yate, BS37 4AS	1.2	0.3	0.0	0.0	0.0	0.0	0.0	0.0	0.0	0.0	0.0	0.0	0.0	0.0	0.0	0.0	0.0	0.0	1.0	0.0	0.0	0.0	0.2	0.1	0.0	0.2	0.0	0.0	0.0	0.0	0.0	0.0	0.0	0.0	0.0	0.0	0.0	0.0
Morrisons, Cepen Park North, Chippenham, SN14 6UZ	0.2	0.0	0.0	0.0	0.0	0.0	0.0	0.0	0.0	0.0	0.0	0.0	0.0	0.0	0.0	0.0	0.0	0.0	0.0	0.0	0.0	0.0	0.2	0.0	0.0	0.0	0.0	0.0	0.0	0.0	0.0	0.0	0.0	0.0	0.0	0.0	0.0	0.0
Morrisons, Station Road, Yate, BS37 5PW	6.1	0.8	0.0	0.0	0.0	0.0	0.0	0.0	0.0	0.0	0.0	0.0	0.0	0.0	0.0	0.0	0.0	0.0	0.0	0.0	0.4	0.0	1.1	0.0	4.6	0.7	0.0	0.1	0.0	0.0	0.0	0.0	0.0	0.0	0.0	0.0	0.0	0.0
One Stop, Primrose Drive, Thornbury, BS35 1UP	0.0	0.0	0.0	0.0	0.0	0.0	0.0	0.0	0.0	0.0	0.0	0.0	0.0	0.0	0.0	0.0	0.0	0.0	0.0	0.0	0.0	0.0	0.0	0.0	0.0	0.0	0.0	0.0	0.0	0.0	0.0	0.0	0.0	0.0	0.0	0.0	0.0	0.0
One Stop, Wellington Road, Yate, BS37 5UY	0.0	0.0	0.0	0.0	0.0	0.0	0.0	0.0	0.0	0.0	0.0	0.0	0.0	0.0	0.0	0.0	0.0	0.0	0.0	0.0	0.0	0.0	0.0	0.0	0.0	0.0	0.0	0.0	0.0	0.0	0.0	0.0	0.0	0.0	0.0	0.0	0.0	0.0
One Stop, Westerleigh Road, Yate, BS37 4BN	0.0	0.0	0.0	0.0	0.0	0.0	0.0	0.0	0.0	0.0	0.0	0.0	0.0	0.0	0.0	0.0	0.0	0.0	0.0	0.0	0.0	0.0	0.0	0.0	0.0	0.0	0.0	0.0	0.0	0.0	0.0	0.0	0.0	0.0	0.0	0.0	0.0	0.0
Sainsbury's Superstore, Serbert Road, Portishead, BS20 7GD	1.2	0.1	0.1	0.0	0.0	0.0	0.0	0.0	0.0	0.0	0.0	0.0	0.0	0.0	0.0	0.0	1.0	0.1	0.0	0.0	0.0	0.0	0.0	0.0	0.0	0.0	0.0	0.0	0.0	0.0	0.0	0.0	0.0	0.0	0.0	0.0	0.0	0.0
Tesco Express, Bristol Road, Congresbury, BS49 5BG	2.0	0.0	2.0	0.0	0.0	0.0	0.0	0.0	0.0	0.0	0.0	0.0	0.0	0.0	0.0	0.0	0.0	0.0	0.0	0.0	0.0	0.0	0.0	0.0	0.0	0.0	0.0	0.0	0.0	0.0	0.0	0.0	0.0	0.0	0.0	0.0	0.0	0.0
Tesco Express, Lark Rise, Brimsham Park, Yate, BS37 7PJ	0.0	0.0	0.0	0.0	0.0	0.0	0.0	0.0	0.0	0.0	0.0	0.0	0.0	0.0	0.0	0.0	0.0	0.0	0.0	0.0	0.0	0.0	0.0	0.0	0.0	0.0	0.0	0.0	0.0	0.0	0.0	0.0	0.0	0.0	0.0	0.0	0.0	0.0
Tesco Express, Station Road, Yate, BS37 4PH	0.4	0.0	0.0	0.0	0.0	0.0	0.0	0.0	0.0	0.0	0.0	0.0	0.0	0.0	0.0	0.0	0.0	0.0	0.4	0.0	0.0	0.0	0.0	0.0	0.0	0.0	0.0	0.0	0.0	0.0	0.0	0.0	0.0	0.0	0.0	0.0	0.0	0.0
Tesco Extra, East Walk, Yate, BS37 4AS	12.6	0.2	0.1	0.0	0.0	0.0	0.0	0.0	0.0	0.0	0.0	0.0	0.0	0.0	0.0	0.0	0.0	0.0	1.1	0.0	0.0	0.0	1.8	0.0	8.6	0.2	0.9	0.0	0.0	0.0	0.0	0.0	0.0	0.0	0.0	0.0	0.0	0.0
Tesco Superstore, Emery Gate, Chippenham, SN15 3JP	0.0	0.2	0.0	0.0	0.0	0.0	0.0	0.0	0.0	0.0	0.0	0.0	0.0	0.0	0.0	0.0	0.0	0.0	0.0	0.2	0.0	0.0	0.0	0.0	0.0	0.0	0.0	0.0	0.0	0.0	0.0	0.0	0.0	0.0	0.0	0.0	0.0	0.0
Tesco Superstore, Kenn Road, Clevedon, BS21 6LH	0.0	0.1	0.0	0.0	0.0	0.0	0.0	0.0	0.0	0.0	0.0	0.0	0.0	0.0	0.0	0.0	0.0	0.1	0.0	0.0	0.0	0.0	0.0	0.0	0.0	0.0	0.0	0.0	0.0	0.0	0.0	0.0	0.0	0.0	0.0	0.0	0.0	0.0
Tesco Superstore, Midland Way, Thornbury, BS35 2BS	3.3	1.2	0.0	0.0	0.0	0.0	0.0	0.0	0.0	0.0	0.0	0.0	0.0	0.0	0.3	0.0	0.7	0.0	0.0	0.0	0.0	0.0	0.2	0.0	0.0	0.5	0.2	0.0	1.8	0.7	0.0	0.0	0.0	0.0	0.0	0.0	0.0	0.0
Tesco Superstore, Old Mills, Paulton, Bristol, BS39 7SW	0.3	0.0	0.0	0.0	0.0	0.0	0.0	0.0	0.0	0.0	0.0	0.0	0.0	0.0	0.0	0.0	0.0	0.0	0.0	0.0	0.0	0.0	0.0	0.0	0.0	0.0	0.0	0.0	0.0	0.0	0.0	0.0	0.0	0.0	0.0	0.0	0.3	0.0
Tesco Superstore, Station Road, Chepstow, NP16 5PB	0.2	0.0	0.0	0.0	0.0	0.0	0.0	0.0	0.0	0.0	0.0	0.0	0.0	0.0	0.0	0.0	0.0	0.0	0.0	0.0	0.0	0.0	0.0	0.0	0.0	0.0	0.2	0.0	0.0	0.0	0.0	0.0	0.0	0.0	0.0	0.0	0.0	0.0
Tesco Superstore, Station Road, Weston-super-Mare, BS23 1XG	0.2	0.0	0.0	0.0	0.0	0.0	0.0	0.0	0.0	0.0	0.0	0.0	0.0	0.0	0.0	0.0	0.0	0.0	0.0	0.0	0.2	0.0	0.0	0.0	0.0	0.0	0.0	0.0	0.0	0.0	0.0	0.0	0.0	0.0	0.0	0.0	0.0	0.0
Tesco Superstore, Stock Way North, Nailsea, Bristol, BS48 1AQ	0.0	0.1	0.0	0.0	0.0	0.0	0.0	0.0	0.0	0.0	0.0	0.1	0.0	0.0	0.0	0.0	0.0	0.0	0.0	0.0	0.0	0.0	0.0	0.0	0.0	0.0	0.0	0.0	0.0	0.0	0.0	0.0	0.0	0.0	0.0	0.0	0.0	0.0
Tunley Farm Butchers, Greenpark Station, Bath, BA1 1JB	0.0	0.2	0.0	0.0	0.0	0.0	0.0	0.0	0.0	0.0	0.0	0.0	0.0	0.0	0.0	0.0	0.0	0.0	0.0	0.0	0.0	0.0	0.0	0.2	0.0	0.0	0.0	0.0	0.0	0.0	0.0	0.0	0.0	0.0	0.0	0.0	0.0	0.0
Waitrose, Harbour Road, Portishead, Bristol, BS20 7DE	4.9	0.1	0.1	0.0	0.0	0.0	0.0	0.0	0.8	0.0	1.7	0.0	1.2	0.0	0.0	0.0	0.7	0.1	0.0	0.0	0.0	0.0	0.4	0.0	0.0	0.0	0.0	0.0	0.0	0.0	0.0	0.0	0.0	0.0	0.0	0.0	0.0	0.0
Waitrose, High Street, Nailsea, Bristol, BS48 1AP	3.7	0.1	0.0	0.0	0.0	0.0	0.0	0.0	1.4	0.0	1.7	0.1	0.0	0.0	0.0	0.0	0.0	0.0	0.0	0.0	0.0	0.0	0.0	0.0	0.0	0.0	0.0	0.0	0.7	0.0	0.0	0.0	0.0	0.0	0.0	0.0	0.0	0.0
Waitrose, Wickwar Road, Chipping Sodbury, BS37 6AU	0.4	1.7	0.0	0.0	0.0	0.0	0.0	0.0	0.0	0.0	0.0	0.0	0.0	0.0	0.0	0.0	0.0	0.0	0.0	0.0	0.2	0.8	0.0	0.1	0.2	0.9	0.0	0.0	0.0	0.0	0.0	0.0	0.0	0.0	0.0	0.0	0.0	0.0
Outside Study Area Sub-Total	**45.5**	**9.8**	**3.8**	**0.0**	**0.0**	**0.0**	**0.0**	**0.1**	**2.1**	**0.1**	**4.2**	**1.9**	**1.4**	**0.7**	**0.3**	**0.0**	**3.8**	**0.7**	**2.5**	**0.3**	**0.8**	**0.8**	**4.1**	**1.1**	**17.0**	**2.7**	**1.3**	**0.1**	**3.0**	**1.2**	**0.0**	**0.0**	**0.0**	**0.0**	**0.0**	**0.0**	**1.3**	**0.2**
Total Study Area	**1324.6**	**441.5**	**77.1**	**25.7**	**79.2**	**26.4**	**73.3**	**24.4**	**87.6**	**29.2**	**60.8**	**20.3**	**70.0**	**23.3**	**71.5**	**23.8**	**69.8**	**23.3**	**78.0**	**26.0**	**81.2**	**27.1**	**99.9**	**33.3**	**75.9**	**25.3**	**79.1**	**26.4**	**72.0**	**24.0**	**80.9**	**27.0**	**66.6**	**22.2**	**55.7**	**18.6**	**46.1**	**15.4**

Notes:

a. Zones based on post code sectors

b. Market shares for 'main' and 'top-up' shopping derived directly from 2022 NEMS Household Survey

c. Excludes 'don't know/varies', markets and internet sales

2020 Prices

Bristol Local Centres Retail Study 2022
Nexus Planning

Table 5: Survey-derived and benchmark turnover of foodstores

Destination *Study Area*	Gross Floorspace (sq m)	Net Sales Area (sq m)	Net Convenience Sales Area (A) (sq m)	Sales Density (B) (£ per sq m)	Benchmark Turnover (AxB) (£m)	Survey Turnover (£m)	Overtrading (£m)
Zone 1							
Better Food, Gaol Ferry Steps, Bristol, BS1 6WE	201	161	145	-	1.0	1.0	0.0
Better Food, Sevier Street, Bristol, BS2 9LB	470	376	339		1.4	1.4	0.0
Chaya Veggies, Mina Road, St Werburgh's, Bristol, BS2 9XW	83	67	60		0.1	0.1	0.0
Co-op, Clarence Place, High Kingsdown, Bristol, BS2 8DD	598	479	424	10,988	4.7	1.5	-3.1
Co-op, College Green, Bristol, BS1 5SH	292	234	207	10,988	2.3	0.5	-1.8
Co-op, The Square, Redcliffe Street, Bristol, BS1 6LT	244	195	173	10,988	1.9	1.3	-0.6
Elemental Collective Grocers, Stokes Croft, Cotham, Bristol, BS1 3RZ	13	10	9	-	0.3	0.3	0.0
Iceland (The Food Warehouse), Avonmeads Retail Park, Redcliffe, Bristol, BS2 0SP	1390	834	790	7,446	5.9	5.5	-0.4
Lidl, St Philips Causeway, Avonmeads, Bristol, BS2 0SP	1863	1211	951	8,739	8.3	3.3	-5.0
Local shops, Bristol City Centre					1.1	1.1	0.0
Local shops, St Werburghs, Bristol					0.1	0.1	0.0
Marks & Spencer (Foodhall), St Philips Causeway, Bristol, BS2 0SP	720	576	511	11,092	5.7	0.9	-4.8
Meatbox Bristol, Wapping Wharf, Bristol, BS1 4AB	17				0.1	0.1	0.0
One Stop, Faval House, Queen Charlotte Street, Bristol, BS1 4HQ	224	179	159		0.0	0.0	0.0
Premier, Prewett Street, Bristol, BS1 6RE	106	85	75		0.4	0.4	0.0
Sainsbury's Local, Bristol Union Street, Broadmead, Bristol, BS1 3DW	440	352	312	12,479	3.9	0.8	-3.1
Sainsbury's Local, Broad Quay, Bristol, BS1 4DA	402	321	285	12,479	3.6	1.5	-2.1
Sainsbury's Local, Broadmead, Bristol, BS1 3HF	504	404	358	12,479	4.5	0.9	-3.5
Spar, Mina Road, St Werburgh's, Bristol, BS2 9XW	136	109	96		0.2	0.2	0.0
Tesco Express, Blenheim Court, Marlborough Street, Bristol, BS1 3LA	305	244	216	14,072	3.0	2.0	-1.0
Tesco Express, Clare Street, Bristol, BS1 1XR	280	224	198	14,072	2.8	1.1	-1.7
Tesco Express, College House, Bristol, BS1 5SP	392	314	278	14,072	3.9	0.9	-3.1
Tesco Express, Millennium Parade, Canons, Bristol, BS1 5TY	340	272	241	14,072	3.4	1.3	-2.1
Tesco Express, Prudential Buildings, Wine Street, Bristol, BS1 2PH	344	276	244	14,072	3.4	0.0	-3.4
Tesco Express, Victoria Street, Paragon, Bristol, BS1 2HJ	304	243	216	14,072	3.0	1.4	-1.6
Tesco Metro, Broadmead, Bristol, BS1 3DW	1946	1557	1380	14,072	19.4	6.7	-12.7
W Singh Stores, Brighton Street, St Paul's, Bristol, BS2 8XA	100	80	71		0.4	0.4	0.0
Sub-Total					**84.8**	**34.8**	**-50.0**
Zone 2							
Aldi, Church Road, Bristol, BS5 9HT	1347	876	763	11,017	8.4	20.6	12.2
Costcutter, Avonvale Road, Redfield, Bristol, BS5 9SX	195	156	138		0.6	0.6	0.0
Costcutter, Fishponds Road, Eastville, Bristol, BS5 6QG	149	119	106		0.0	0.0	0.0
Iceland, Lawnwood Road, Easton, Bristol, BS5 0EU	959	575	545	7,446	4.1	1.6	-2.5
Lidl, Church Road, Lawrence Hill, Bristol, BS5 0BT	1347	876	688	8,739	6.0	9.6	3.6
Local shops, Barton Hill, Bristol					0.2	0.2	0.0
Local shops, Easton, Bristol					3.8	3.8	0.0
Marks & Spencer (Foodhall), Eastgate Road, Bristol, BS5 6XX	952	762	598	11,092	6.6	5.1	-1.5
Post Office, Lawrence Hill, George, Bristol, BS5 0DR	36	29	23		0.2	0.2	0.0
Premier, Speedwell Road, Speedwell, Bristol, BS5 7SP	43	35	27		0.4	0.4	0.0
Public Market, Mivart Street, Easton, Bristol, BS5 6JF	126	100	79		0.7	0.7	0.0
Tesco Express, Bell Hill Road, Bristol, BS5 7NF	329	263	207		0.5	0.5	0.0
Tesco Express, Church Road, Redfield, Bristol, BS5 9HT	1326	1061	833	14,072	11.7	5.7	-6.0
Tesco Extra, Eastgate Road, Eastville, Bristol, BS5 6XU	8652	6921	5437	14,072	76.5	53.5	-23.0
United Supermarket, Stapleton Road, St Jude's, Bristol, BS5 0RB	194	155	122		0.4	0.4	0.0
Sub-Total					**120.1**	**102.9**	**-17.2**
Zone 3							
Co-op, Church Road, St Georges, Bristol, BS5 8AA	423	339	300	10,988	3.3	1.2	-2.1
Co-op, Ingleside Road, Bristol, BS15 1JG		0	0	10,988	0.0	0.4	0.4
Co-op, Lodge Road, Bristol, BS15 1JA	355	284	252	10,988	2.8	0.5	-2.3
Co-op, Two Mile Hill Road, Bristol, BS15 1BS	466	372	330	10,988	3.6	1.8	-1.9
Local shops, Kingswood, Bristol		0	0		0.7	0.7	0.0
Poco Deli, Church Road, Bristol, BS5 8AH	28	22	20		1.6	1.6	0.0
Sainsbury's Local, Nags Head Hill, Bristol, BS5 8QN		0	0	12,479	0.0	1.3	1.3
Sub-Total					**12.0**	**7.4**	**-4.6**
Zone 4							
Ali's General Store, Brook Road, Montpelier, Bristol, BS6 5LR	94	75	66		0.1	0.1	0.0
Ashley Stores, Ashley Hill, Montpelier, Bristol, BS6 5HZ	146	116	103		0.8	0.8	0.0
Better Food, Gloucester Road, Bishopston, Bristol, BS7 8PD	218	174	154		0.8	0.8	0.0
Co-op, Gloucester Road, Bishopston, Bristol, BS7 8AT	833	666	591	10,988	6.5	7.9	1.4
Co-op, Gloucester Road, Horfield, Bristol, BS7 8PE	1220	976	865	10,988	9.5	2.8	-6.7
Costcutter, Coldharbour Road, Redland, Bristol, BS6 7SN	125	100	89		0.0	0.0	0.0
Costcutter, Redland Corner, Bristol, BS6 6PF	80	64	57		0.0	0.0	0.0
Cotham Hill Bakery, Cotham Hill, Bristol, BS6 6LF	50	40	35		0.1	0.1	0.0
Dave Giles Butchers, Gloucester Road, Bishopston, Bristol, BS7 8NU	38	30	27		0.1	0.1	0.0
Gales of Westbury Park, North View, Bristol, BS6 7PT	52	42	37		0.6	0.6	0.0
Herberts Bakery, Wellington Avenue, Montpelier, Bristol, BS6 5HP		0	0		0.2	0.2	0.0
Joe's Bakery, Gloucester Road, Bishopston, BS7 8NZ	343	274	243		0.5	0.5	0.0
Local shops, Bishopston local shops, Bristol		0	0		1.2	1.2	0.0
Local shops, Cotham Hill, Bristol		0	0		0.7	0.7	0.0
Local shops, Gloucester Road, Bristol		0	0		1.5	1.5	0.0
Local shops, Horfield, Bristol		0	0		0.6	0.6	0.0
Local shops, Redland, Bristol		0	0		0.1	0.1	0.0
Monika's, Cotham Road South, Cotham, Bristol, BS6 5TZ	76	61	54		0.2	0.2	0.0
Oriental Market, Gloucester Road, Bishopston, Bristol, BS7 8AA	129	103	92		0.1	0.1	0.0
Pawson's, Gloucester Road, Bishopston, Bristol, BS7 8NU	125	100	89		0.3	0.3	0.0
Redland Mini Market, Lower Redland Road, Redland, Bristol, BS6 6SW	89	71	63		0.2	0.2	0.0
Sainsbury's Local, 2-4 Gloucester Road, Bishopston, Bristol, BS7 8AE	411	329	291	12,479	3.6	4.4	0.8
Sainsbury's Local, 256-258 Gloucester Road, Horfield, Bristol, BS7 8PB	298	239	211	12,479	2.6	0.0	-2.6
Scoopaway, Gloucester Road, Bishopston, Bristol, BS7 8AT	83	66	59		1.2	1.2	0.0
Soomar Mini Market, Ashley Road, St Paul's, Bristol, BS6 5PA	51	41	36		0.1	0.1	0.0
Tesco Express, Cheltenham Road, Cotham, Bristol, BS6 5RL	365	292	259	14,072	3.6	1.1	-2.5
Tesco Express, Gloucester Road, Bishopston, Bristol, BS7 8BE	418	334	296	14,072	4.2	6.2	2.0
Tesco Superstore, Lime Trees Road, Bristol, BS6 7XW	4771	3817	2575	14,072	36.2	45.3	9.1
The Split Tin, Coldharbour Road, Redland, Bristol, BS6 7SL	123	99	87		0.1	0.1	0.0
Sub-Total					**76.0**	**77.4**	**1.4**
Zone 5							
Asda (Petrol Station), Whiteladies Road, Redland, Bristol, BS8 2XS		0			1.6	1.6	0.0
Better Food, Whiteladies Road, Clifton, Bristol, BS8 2QX	501	401	355		0.6	0.6	0.0
Co-op, Princess Victoria Street, Clifton, Bristol, BS8 4BX	558	446	395	10,988	4.3	5.8	1.5
Co-op, Whiteladies Road, Clifton, Bristol, BS8 2NT	831	665	590	10,988	6.5	0.7	-5.7
Costcutter, Clifton College, Clifton, Bristol, BS8 3EZ		0	0		0.0	0.0	0.0
Local shops, Blackboy Hill, Bristol		0	0		0.4	0.4	0.0
Local shops, Clifton Village, Bristol		0	0		5.4	5.4	0.0
Marks & Spencer (Simply Food), Whiteladies Road, Clifton, Bristol, BS8 2AZ	453	362	321	11,092	3.6	4.1	0.5
Ruby & White, Whiteladies Road, Clifton, Bristol, BS8 2NH	160	128	114		0.1	0.1	0.0
Sainsbury's Local, Whiteladies Road, Bristol, BS8 2RS	747	598	530	12,479	6.6	13.8	7.2
Sainsbury's Superstore, Clifton Down Shopping Centre, Bristol, BS8 2NN	4390	2634	1708	12,479	21.3	32.7	11.4
Sainsbury's Superstore, Queens Road, Clifton, Bristol, BS8 1RE	1839	1103	715	12,479	8.9	5.2	-3.7
Spar, Hotwells Road, Hotwells, Bristol, BS8 4SA	95	76	67		0.3	0.3	0.0
Tesco Express, Regent Street, Clifton, Bristol, BS8 4HU	293	234	208	14,072	2.9	4.7	1.7
Tesco Express, Whiteladies Road, Clifton, Bristol, BS8 2RL	694	555	492	14,072	6.9	2.4	-4.5
Waitrose (Little), Clifton Pavilion, Queens Road, Clifton, Bristol, BS8 1QS	894	715	634	14,737	9.3	8.1	-1.2
Whiteladies Road Farmers Market, Clifton, Bristol, BS8 2RP	102	82	72		1.1	1.1	0.0
Sub-Total					**80.0**	**87.1**	**7.1**
Zone 6							
Co-op, Canford Lane, Westbury-On-Trym, Bristol, BS9 3DF	619	495	439	10,988	4.8	4.1	-0.7
Co-op, Druid Hill, Stoke Bishop, Bristol, BS9 1EW	131	105	93	10,988	1.0	1.1	0.1
Co-op, Henleaze Road, Henleaze, Bristol, BS9 4JT	610	488	433	10,988	4.8	5.1	0.4
Co-op, Shirehampton Road, Seamills, Bristol, BS9 2DW	236	189	168	10,988	1.8	4.9	3.0
Co-op, Stoke Lane, Westbury-On-Trym, Bristol, BS9 3RW	712	570	505	10,988	5.6	4.9	-0.7
Costcutter, Canford Lane, Westbury On Trym, Bristol, BS9 3DQ	48	38	34		0.0	0.0	0.0
Local shops, Henleaze, Bristol		0	0		3.5	3.5	0.0
Local shops, Westbury-on-Trym, Bristol		0	0		0.4	0.4	0.0
Marks & Spencer (BP Garage), Falcondale Road, Bristol, BS9 3JL		0	0		0.0	0.0	0.0
Morrisons Daily, Wellington Hill West, Henleaze, Bristol, BS9 4QL					0.3	0.3	0.0
Parsons Bakery, High Street, Westbury on Trym, BS9 3BY	73	58	52		0.1	0.1	0.0
Sea Mills Convenience Store, Shirehampton Road, Bristol, BS9 2EA	152	122	108		1.0	1.0	0.0
Tesco Express (Esso), Henleaze Road, Bristol, BS9 4NB	350	280	248	14,072	3.5	11.3	7.8
Tesco Express, Trymwood Parade, Sea Mills, Bristol, BS9 2DP	320	256	227	14,072	3.2	3.2	0.0
Tesco Express, Westbury Hill, Westbury on Trym, Bristol, BS9 3AD	282	226	200	14,072	2.8	1.2	-1.6
Waitrose, Northumbria Drive, Westbury Park, Henleaze, Bristol, BS9 4HN	3075	1845	1553	14,072	21.9	39.7	17.8
Westbury Minimarket, Westbury Lane, Coombe Dingle, Bristol, BS9 2PP	102	81	72		0.4	0.4	0.0
Zest Deli and Café, Stoke Lane, Bristol, BS9 3RJ	119	95	85		0.2	0.2	0.0
Sub-Total					**55.3**	**81.4**	**26.1**
Zone 7							
Aldi, Petherbrige Way (Off Muller Road), Horfield, Bristol, BS7 9NZ	1901	1236	1077	11,017	11.9	19.6	7.8
Co-op, Ashley Down Road, Bristol, BS7 9BU	443	355	314	10,988	3.5	3.1	-0.4
Co-op, Filton Road, Horfield, Bristol, BS7 0PB	289	231	205	10,988	2.3	2.7	0.5
Costcutter, Danby House, Morris Road, Bristol, BS7 9TX	72	57	51		0.0	0.0	0.0
Costcutter, Gainsborough Square, Lockleaze, Bristol, BS7 9XA	69	55	49		0.0	0.0	0.0
Home Bargains, Petherbridge Way, Bristol, BS7 9NZ	1738	1391	1233		0.2	0.2	0.0
Lidl, Muller Road, Bristol, BS7 9RB	2110	1372	1077	8,739	9.4	17.7	8.3
Lidl, Southmead Road, Bristol, BS10 5NE	1129	734	577	8,739	5.0	10.1	5.0
McColl's, Gainsborough Square, Lockleaze, Bristol, BS7 9XA	403	322	286		0.1	0.1	0.0
Premier, Gainsborough Square, Lockleaze, Bristol, BS7 9XA		0	0		0.1	0.1	0.0
Tesco Express, Filton Avenue, Bristol, BS7 0LJ	323	258	229	14,072	3.2	4.9	1.6
Sub-Total					**35.6**	**58.5**	**22.8**
Zone 8							
Aldi, Crow Lane, Henbury, Bristol, BS10 7EN	1785	1160	1011	11,017	11.1	30.3	19.2
Aldi, Greystoke Avenue, Southmead, Bristol, BS10 6AS	1165	757	660	11,017	7.3	17.9	10.6
Co-op, Avonmouth Road, Avonmouth, Bristol, BS11 9EG	296	237	210	10,988	2.3	0.8	-1.5
Co-op, Crow Lane, Henbury, Bristol, BS10 7DR	1034	827	733	10,988	8.1	0.7	-7.4
Co-op, High Street, Shirehampton, Bristol, BS11 0DW	911	729	646	10,988	7.1	7.0	-0.1
Co-op, Ridingleaze, Lawrence Weston, Bristol, BS11 0QB	626	501	444	10,988	4.9	1.2	-3.7
Costco, St Brendans Way, Bristol, BS11 9EZ	11776	9421	8351		2.3	2.3	0.0
Costcutter, Ridingleaze, Bristol, BS11 0QE	478	382	339		0.0	0.0	0.0
Heron, High Street, Shirehampton, BS11 0DJ	855	684	606		0.4	0.4	0.0
Iceland, Arnside Road, Southmead, Bristol, BS10 6AT	631	505	447	8,739	3.9	1.0	-2.9
Iceland, Crow Lane, Henbury, Bristol, BS10 7DS	441	353	313	8,739	2.7	0.6	-2.1
Lidl, Stile Acres, Lawrence Weston, Bristol, BS11 0PZ	2052	1642	1290	8,739	11.3	15.5	4.2
Local shops, Lawrence Weston, Bristol		0	0		0.3	0.3	0.0
Local shops, Shirehampton Village Centre		0	0		0.5	0.5	0.0
Morrisons (Select), Petrol Station, Kings Weston Avenue, Shirehampton, BS11 0AH		0	0	12,940	0.0	0.3	0.3
Morrisons Daily, Charlton Road, Brentry, Bristol, BS10 6JU	195	156	139	12,940	1.8	0.4	-1.4
Premier, Lower High Street, Shirehampton, Bristol, BS11 0AW	215	172	152		0.6	0.6	0.0
Premier, Nibley Road, Shirehampton, Bristol, BS11 9XT	40	32	28		0.3	0.3	0.0
Tesco Express, Greystoke Avenue, Southmead, Bristol, BS10 6BQ	382	306	271	14,072	3.8	0.2	-3.7
Wood Family Butchers, High Street, Shirehampton, Bristol, BS11 0DL	117	94	83		0.3	0.3	0.0
Sub-Total					**68.9**	**80.3**	**11.4**
Zone 10							
Aldi, Fishponds Road, Bristol, BS16 3HJ	1267	823	718	11,017	7.9	27.9	20.0
Channons Hill Retail Park, Channons Hill, Bristol, BS16 2EA					0.5	0.5	0.0
Co-op, Long Down Avenue, Cheswick Village, Bristol, BS16 1GU	461	369	290	10,988	3.2	0.5	-2.7
Co-op, Straits Parade, Fishponds, Bristol, BS16 2LE	864	691	543	10,988	6.0	3.0	-3.0
Hillfields News Convenience Store, Market Square, Bristol, BS16 4LE	58	46	37		0.2	0.2	0.0
Iceland, Channons Hill, Bristol, BS16 2EA	739	591	464	8,739	4.1	0.2	-3.9
Lidl, Fishponds Road, Bristol, BS16 3UF	1458	948	744	8,739	6.5	19.1	12.6
Local shops, Fishponds, Bristol			0		0.8	0.8	0.0
Morrisons, Fishponds Road, Bristol, BS16 3US	5773	3752	2760	12,940	35.7	53.6	17.9
Sainsbury's Local, Fishponds Road, Fishponds, Bristol, BS16 3TE	743	594	467	12,479	5.8	2.4	-3.4
Tesco Express, Lodge Causeway, Fishponds, Bristol, BS16 3PQ	371	296	233	14,072	3.3	2.9	-0.4
Sub-Total					**74.0**	**111.1**	**37.2**

Bristol Local Centres Retail Study 2022
Nexus Planning

Table 6ai: Estimated capacity for additional convenience goods floorspace in Bristol Authority Area

Year	Benchmark Turnover (£m)	Available Expenditure (£m)	Inflow (£m)	Surplus Expenditure (£m)
2022	1,020.4	1,043.6	31.3	54.4
2027	1,068.0	1,076.0	32.3	40.3
2032	1,069.0	1,116.0	33.5	80.5
2037	1,068.0	1,157.1	34.7	123.8
2042	1,068.0	1,189.9	35.7	157.6
Study Area Market Share (%)		**59.1**		

Notes:
a. Allows for increased turnover efficiency as set out in Table 4a Experian Retail Planner 19 (October 2021)
b. Assumes constant market share claimed by Bristol facilities of 58.7% of Study Area expenditure

Table 6bi: Gross quantitative capacity for additional convenience goods floorspace in Bristol Authority Area

Year	Surplus Expenditure (£m)	Floorspace Capacity (sq m net) Min	Max
2022	54.4	4,000	4,800
2027	40.3	2,900	3,500
2032	80.5	5,800	7,000
2037	123.8	8,900	10,800
2042	157.6	11,300	13,700

Notes:
a. Average sales density assumed to be £13,621 per sq.m which is average of 'main four' foodstore operators
b. Average sales density assumed to be £11,264 per sq.m which is reflective of discount operators
c. Allows for increased turnover efficiency as set out in Table 4a Experian Retail Planner 19 (October 2021)

Table 6ci: Extant convenience goods commitments in Bristol Authority Area

Location	Reference	Proposal	Gross Floorspace (sq m)	Net Sales floorspace (sq.m)	Net Convenience Goods floorspace (sq.m)	Estimates Sales Density (£ per sq.m)	Estimated Convenience Turnover (£m)
Hengrove Park, Hengrove Way	19/02632/PB	Outline application for large scale mixed-use development to include commercial uses	825	660	660	8,000	5.3
Land At Wapping Wharf (Phase 3 - Blocks H, J, K, L, M ,N, P, Q & R) Wapping Road Bristol	11/01842/R	Reserved Matters approval for mixed-use development including commercial uses	1398	1118	1118	8,000	8.9
Tower House Fairfax Street Bristol BS1 3BN	20/00802/F	Change of use of building and refurbishment	330	264	264	8,000	2.1
67 & 69 Whiteladies Road And 16A & 17A Aberdeen Road Bristol	17/05140/F	Change of use of former Kwik Fit to retail	557	446	446	8,000	3.6
Land Of Former Post Office Depot Cattle Market Road Bristol	19/05746/M	New mixed-use University Campus to include ground floor commercial uses	584	467	467	8,000	3.7
Former Chocolate Factory Greenbank Road Easton Bristol BS5 6EL	15/06400/F	Mixed-use development to include commercial floorspace	726	581	581	8,000	4.6
2 - 16 Clifton Down Road Bristol BS8 4AF	19/00682/F	Demolition of building and erection of three storey building with commercial uses at ground floor	902	722	722	8,000	5.8
16A St Thomas Street Bristol BS1 6JJ	16/02964/F	Erection of building to include commercial uses at ground floor	567	454	454	8,000	3.6
Total			**5889**	**4711**	**4711**		**37.7**

Notes:
a. Gross and net sales areas derived from VOA data where available
b. Where net sales area not confirmed, Nexus Planning professional judgement applied
c. Sales densities derived from GlobalData Convenience and Comparison Goods Sales Densities of Major Grocers 2021 and Mintel Retail Rankings 2018

Table 6di: Net quantitative capacity for additional convenience goods floorspace in Bristol Authority Area

Year	Surplus Expenditure (£m)	Commitments (£m)	Residual Expenditure (£m)	Floorspace Capacity (sq m net) Min	Max
2022	54.4	37.7	16.7	1,200	1,500
2027	40.3	38.4	1.9	100	200
2032	80.5	38.6	41.9	3,000	3,600
2037	123.8	38.5	85.3	6,100	7,400
2042	157.6	38.5	119.1	8,600	10,400

Notes:
a. Average sales density assumed to be £13,621 per sq.m which is average of 'main four' foodstore operators
b. Average sales density assumed to be £11,264 per sq.m which is reflective of discount operators
c. Allows for increased turnover efficiency as set out in Table 4a Experian Retail Planner 19 (October 2021)
d. Residual calculated by subtracting turnover of commitments (sourced from Table 6c) from surplus expenditure (sourced from Table 6a)

Bristol Local Centres Retail Study 2022
Nexus Planning

Table 6aii: Estimated capacity for additional convenience goods floorspace in Bristol North West Area

Year	Benchmark Turnover (£m)	Available Expenditure (£m)	Inflow (£m)	Surplus Expenditure (£m)
2022	124.1	161.7	4.8	42.4
2027	129.9	166.7	5.0	41.8
2032	130.1	172.9	5.2	48.0
2037	129.9	179.2	5.4	54.7
2042	129.9	184.3	5.5	59.9
Study Area Market Share (%)		**9.2**		

Notes:
a. Allows for increased turnover efficiency as set out in Table 4a Experian Retail Planner 19 (October 2021)
b. Assumes constant market share claimed by Bristol facilities of 9.2% of Study Area expenditure

Table 6bii: Gross quantitative capacity for additional convenience goods floorspace in Bristol North West Area

Year	Surplus Expenditure (£m)	Floorspace Capacity (sq m net)	
		Min	Max
2022	42.4	3,100	3,800
2027	41.8	3,000	3,600
2032	48.0	3,400	4,200
2037	54.7	3,900	4,800
2042	59.9	4,300	5,200

Notes:
a. Average sales density assumed to be £13,621 per sq.m which is average of 'main four' foodstore operators
b. Average sales density assumed to be £11,264 per sq.m which is reflective of discount operators
c. Allows for increased turnover efficiency as set out in Table 4a Experian Retail Planner 19 (October 2021)

Table 6cii: Extant convenience goods commitments in Bristol North West Area

Location	Reference	Proposal	Gross Floorspace (sq m)	Net Sales floorspace (sq.m)	Net Convenience Goods floorspace (sq.m)	Estimates Sales Density (£ per sq.m)	Estimated Convenience Turnover (£m)
Total				0			0.0

Notes:
a. Gross and net sales areas derived from VOA data where available
b. Where net sales area not confirmed, Nexus Planning professional judgement applied
c. Sales densities derived from GlobalData Convenience and Comparison Goods Sales Densities of Major Grocers 2021 and Mintel Retail Rankings 2018

Table 6dii: Net quantitative capacity for additional convenience goods floorspace in Bristol North West Area

Year	Surplus Expenditure (£m)	Commitments (£m)	Residual Expenditure (£m)	Floorspace Capacity (sq m net)	
				Min	Max
2022	42.4	0.0	42.4	3,100	3,800
2027	41.8	0.0	41.8	3,000	3,600
2032	48.0	0.0	48.0	3,500	4,200
2037	54.7	0.0	54.7	3,900	4,800
2042	59.9	0.0	59.9	4,300	5,200

Notes:
a. Average sales density assumed to be £13,621 per sq.m which is average of 'main four' foodstore operators
b. Average sales density assumed to be £11,264 per sq.m which is reflective of discount operators
c. Allows for increased turnover efficiency as set out in Table 4a Experian Retail Planner 19 (October 2021)
d. Residual calculated by subtracting turnover of commitments (sourced from Table 6c) from surplus expenditure (sourced from Table 6a)

Bristol Local Centres Retail Study 2022
Nexus Planning

Table 6aiii: Estimated capacity for additional convenience goods floorspace in Bristol North East Area

Year	Benchmark Turnover (£m)	Available Expenditure (£m)	Inflow (£m)	Surplus Expenditure (£m)
2022	206.0	221.4	6.6	22.0
2027	215.6	228.3	6.8	19.5
2032	215.8	236.8	7.1	28.1
2037	215.6	245.5	7.4	37.3
2042	215.6	252.4	7.6	44.4
Study Area Market Share (%)		**12.5**		

Notes:
a. Allows for increased turnover efficiency as set out in Table 4a Experian Retail Planner 19 (October 2021)
b. Assumes constant market share claimed by Bristol facilities of 12.5% of Study Area expenditure

Table 6biii: Gross quantitative capacity for additional convenience goods floorspace in Bristol North East Area

Year	Surplus Expenditure (£m)	Floorspace Capacity (sq m net) Min	Max
2022	22.0	1,600	2,000
2027	19.5	1,400	1,700
2032	28.1	2,000	2,400
2037	37.3	2,700	3,200
2042	44.4	3,200	3,900

Notes:
a. Average sales density assumed to be £13,621 per sq.m which is average of 'main four' foodstore operators
b. Average sales density assumed to be £11,264 per sq.m which is reflective of discount operators
c. Allows for increased turnover efficiency as set out in Table 4a Experian Retail Planner 19 (October 2021)

Table 6ciii: Extant convenience goods commitments in Bristol North East Area

Location	Reference	Proposal	Gross Floorspace (sq m)	Net Sales floorspace (sq.m)	Net Convenience Goods floorspace (sq.m)	Estimates Sales Density (£ per sq.m)	Estimated Convenience Turnover (£m)
Former Chocolate Factory Greenbank Road Easton Bristol BS5 6EL	15/06400/F	Mixed-use development to include commercial floorspace	726	581	581	8000	4.6
Total							**4.6**

Notes:
a. Gross and net sales areas derived from VOA data where available
b. Where net sales area not confirmed, Nexus Planning professional judgement applied
c. Sales densities derived from GlobalData Convenience and Comparison Goods Sales Densities of Major Grocers 2021 and Mintel Retail Rankings 2018

Table 6diii: Net quantitative capacity for additional convenience goods floorspace in Bristol North East Area

Year	Surplus Expenditure (£m)	Commitments (£m)	Residual Expenditure (£m)	Floorspace Capacity (sq m net) Min	Max
2022	22.0	4.6	17.4	1,300	1,500
2027	19.5	4.7	14.8	1,100	1,300
2032	28.1	4.7	23.3	1,700	2,000
2037	37.3	4.7	32.5	2,300	2,800
2042	44.4	4.7	39.7	2,900	3,500

Notes:
a. Average sales density assumed to be £13,621 per sq.m which is average of 'main four' foodstore operators
b. Average sales density assumed to be £11,264 per sq.m which is reflective of discount operators
c. Allows for increased turnover efficiency as set out in Table 4a Experian Retail Planner 19 (October 2021)
d. Residual calculated by subtracting turnover of commitments (sourced from Table 6c) from surplus expenditure (sourced from Table 6a)

Bristol Local Centres Retail Study 2022
Nexus Planning

Table 6aiv: Estimated capacity for additional convenience goods floorspace in Bristol North West Central Area

Year	Benchmark Turnover (£m)	Available Expenditure (£m)	Inflow (£m)	Surplus Expenditure (£m)
2022	191.6	223.0	6.7	38.0
2027	200.5	229.9	6.9	36.3
2032	200.7	238.4	7.2	44.9
2037	200.5	247.2	7.4	54.1
2042	200.5	254.2	7.6	61.3
Study Area Market Share (%)		**12.6**		

Notes:
a. Allows for increased turnover efficiency as set out in Table 4a Experian Retail Planner 19 (October 2021)
b. Assumes constant market share claimed by Bristol facilities of 12.6% of Study Area expenditure

Table 6biv: Gross quantitative capacity for additional convenience goods floorspace in Bristol North West Central Area

Year	Surplus Expenditure (£m)	Floorspace Capacity (sq m net) Min	Max
2022	38.0	2,800	3,400
2027	36.3	2,600	3,200
2032	44.9	3,200	3,900
2037	54.1	3,900	4,700
2042	61.3	4,400	5,300

Notes:
a. Average sales density assumed to be £13,621 per sq.m which is average of 'main four' foodstore operators
b. Average sales density assumed to be £11,264 per sq.m which is reflective of discount operators
c. Allows for increased turnover efficiency as set out in Table 4a Experian Retail Planner 19 (October 2021)

Table 6civ: Extant convenience goods commitments in Bristol North West Central Area

Location	Reference	Proposal	Gross Floorspace (sq m)	Net Sales floorspace (sq.m)	Net Convenience Goods floorspace (sq.m)	Estimates Sales Density (£ per sq.m)	Estimated Convenience Turnover (£m)
67 & 69 Whiteladies Road And 16A & 17A Aberdeen Road Bristol	17/05140/F	Change of use of former Kwik Fit to retail	557	446	446	8000	3.6
2 - 16 Clifton Down Road Bristol BS8 4AF	19/00682/F	Demolition of building and erection of three storey building with commercial uses at ground floor	902	722	722	8000	5.8
Total							**9.3**

Notes:
a. Gross and net sales areas derived from VOA data where available
b. Where net sales area not confirmed, Nexus Planning professional judgement applied
c. Sales densities derived from GlobalData Convenience and Comparison Goods Sales Densities of Major Grocers 2021 and Mintel Retail Rankings 2018

Table 6div: Net quantitative capacity for additional convenience goods floorspace in Bristol North West Central Area

Year	Surplus Expenditure (£m)	Commitments (£m)	Residual Expenditure (£m)	Floorspace Capacity (sq m net) Min	Max
2022	38.0	9.3	28.7	2,100	2,500
2027	36.3	9.5	26.8	1,900	2,300
2032	44.9	9.5	35.3	2,500	3,100
2037	54.1	9.5	44.6	3,200	3,900
2042	61.3	9.5	51.8	3,700	4,500

Notes:
a. Average sales density assumed to be £13,621 per sq.m which is average of 'main four' foodstore operators
b. Average sales density assumed to be £11,264 per sq.m which is reflective of discount operators
c. Allows for increased turnover efficiency as set out in Table 4a Experian Retail Planner 19 (October 2021)
d. Residual calculated by subtracting turnover of commitments (sourced from Table 6c) from surplus expenditure (sourced from Table 6a)

Bristol Local Centres Retail Study 2022
Nexus Planning

Table 6av: Estimated capacity for additional convenience goods floorspace in Bristol South Area

Year	Benchmark Turnover (£m)	Available Expenditure (£m)	Inflow (£m)	Surplus Expenditure (£m)
2022	413.9	402.7	12.1	0.9
2027	433.1	415.2	12.5	-5.4
2032	433.6	430.7	12.9	10.1
2037	433.1	446.5	13.4	26.8
2042	433.1	459.2	13.8	39.8
Study Area Market Share (%)		**22.8**		

Notes:
a. Allows for increased turnover efficiency as set out in Table 4a Experian Retail Planner 19 (October 2021)
b. Assumes constant market share claimed by Bristol facilities of 22.8% of Study Area expenditure

Table 6bv: Gross quantitative capacity for additional convenience goods floorspace in Bristol South Area

Year	Surplus Expenditure (£m)	Floorspace Capacity (sq m net)	
		Min	Max
2022	0.9	100	100
2027	-5.4	-400	-500
2032	10.1	700	900
2037	26.8	1,900	2,300
2042	39.8	2,900	3,500

Notes:
a. Average sales density assumed to be £13,621 per sq.m which is average of 'main four' foodstore operators
b. Average sales density assumed to be £11,264 per sq.m which is reflective of discount operators
c. Allows for increased turnover efficiency as set out in Table 4a Experian Retail Planner 19 (October 2021)

Table 6cv: Extant convenience goods commitments in Bristol South Area

Location	Reference	Proposal	Gross Floorspace (sq m)	Net Sales floorspace (sq.m)	Net Convenience Goods floorspace (sq.m)	Estimates Sales Density (£ per sq.m)	Estimated Convenience Turnover (£m)
Hengrove Park, Hengrove Way	19/02632/PB	Outline application for large scale mixed-use development to include commercial uses	825	660	660	8000	5.3
Total							**5.3**

Notes:
a. Gross and net sales areas derived from VOA data where available
b. Where net sales area not confirmed, Nexus Planning professional judgement applied
c. Sales densities derived from GlobalData Convenience and Comparison Goods Sales Densities of Major Grocers 2021 and Mintel Retail Rankings 2018

Table 6dv: Net quantitative capacity for additional convenience goods floorspace in Bristol South Area

Year	Surplus Expenditure (£m)	Commitments (£m)	Residual Expenditure (£m)	Floorspace Capacity (sq m net)	
				Min	Max
2022	0.9	5.3	-4.3	-300	-400
2027	-5.4	5.4	-10.8	-800	-900
2032	10.1	5.4	4.7	300	400
2037	26.8	5.4	21.4	1,500	1,900
2042	39.8	5.4	34.5	2,500	3,000

Notes:
a. Average sales density assumed to be £13,621 per sq.m which is average of 'main four' foodstore operators
b. Average sales density assumed to be £11,264 per sq.m which is reflective of discount operators
c. Allows for increased turnover efficiency as set out in Table 4a Experian Retail Planner 19 (October 2021)
d. Residual calculated by subtracting turnover of commitments (sourced from Table 6c) from surplus expenditure (sourced from Table 6a)

Bristol Local Centres Retail Study 2022
Nexus Planning

Table 7a: Population

Zone	Population				
	2022	2027	2032	2037	2042
1	42,931	45,096	47,000	48,396	49,546
2	46,267	47,430	48,558	49,754	51,052
3	40,178	41,427	42,684	43,928	45,107
4	45,863	48,486	50,991	53,211	55,140
5	29,202	31,188	32,930	34,296	35,276
6	32,429	32,244	32,392	32,568	32,758
7	41,386	43,076	44,720	46,303	47,799
8	38,532	39,243	40,167	41,109	42,071
9	42,520	44,535	46,269	47,831	49,397
10	46,324	48,089	50,120	52,066	53,898
11	53,838	56,514	58,919	61,127	63,163
12	40,284	42,458	44,602	46,673	48,699
13	44,776	47,559	50,244	52,890	55,586
14	39,911	40,808	41,542	42,248	42,975
15	46,331	47,241	48,666	50,228	51,562
16	36,827	37,250	37,743	38,338	38,931
17	31,132	31,569	32,254	32,902	33,386
18	24,441	25,275	26,030	26,546	26,881
Total	**723,172**	**749,488**	**775,831**	**800,414**	**823,227**

Table 7b: Comparison goods expenditure per capita

Zone	Comparison goods expenditure per capita (£) 2020 with SFT									Comparison goods expenditure per capita (£) 2020									Comparison goods expenditure per capita (£) 2022								
	Clothes	CDs etc	Household	Recreation	Chemist	Electrical	DIY	Furniture	**Total**	Clothes	CDs etc	Household	Recreation	Chemist	Electrical	DIY	Furniture	**Total**	Clothes	CDs etc	Household	Recreation	Chemist	Electrical	DIY	Furniture	**Total**
1	1,050	244	352	419	611	381	247	259	**3,563**	782	182	262	312	454	283	183	193	**2,651**	832	193	279	332	484	301	195	205	**2,822**
2	780	231	337	422	567	340	263	287	**3,228**	580	172	251	314	422	253	196	213	**2,401**	618	183	267	334	449	269	209	227	**2,556**
3	797	254	359	550	592	437	359	427	**3,775**	593	189	267	409	441	325	267	317	**2,808**	631	201	285	435	469	346	284	338	**2,989**
4	1,060	327	372	523	642	460	314	439	**4,137**	788	243	276	389	478	343	234	326	**3,078**	839	259	294	414	509	365	249	347	**3,276**
5	1,160	335	405	564	706	457	350	422	**4,399**	863	249	301	419	525	340	261	314	**3,273**	918	265	321	446	559	362	277	334	**3,483**
6	1,102	393	493	786	759	536	515	614	**5,198**	820	292	366	585	564	399	383	457	**3,867**	873	311	390	622	601	424	408	486	**4,116**
7	841	277	324	474	561	392	297	359	**3,525**	626	206	241	352	418	292	221	267	**2,623**	666	219	256	375	444	310	235	284	**2,791**
8	769	260	342	561	561	405	334	324	**3,555**	572	193	254	417	417	301	248	241	**2,645**	609	206	271	444	444	320	264	257	**2,815**
9	845	268	374	616	603	454	389	430	**3,979**	628	200	279	458	448	338	289	320	**2,961**	669	212	296	488	477	359	308	341	**3,151**
10	802	261	351	548	574	405	337	379	**3,657**	597	194	261	408	427	301	251	282	**2,721**	635	207	278	434	455	321	267	300	**2,896**
11	908	314	427	682	637	490	413	501	**4,370**	675	234	318	507	474	364	307	373	**3,251**	719	249	338	540	504	388	327	397	**3,460**
12	932	337	452	760	657	521	437	494	**4,590**	693	251	336	566	489	387	325	368	**3,415**	738	267	358	602	520	412	346	391	**3,635**
13	840	278	374	591	599	462	358	431	**3,933**	625	207	278	440	446	344	267	320	**2,926**	665	220	296	468	474	366	284	341	**3,114**
14	895	318	341	479	581	447	299	368	**3,728**	666	237	254	356	432	333	223	274	**2,774**	709	252	270	379	460	354	237	291	**2,952**
15	705	231	320	526	491	362	298	287	**3,221**	525	172	238	391	366	269	222	214	**2,396**	559	183	253	416	389	287	236	228	**2,550**
16	841	282	370	544	564	460	354	420	**3,836**	626	210	275	405	420	343	264	313	**2,854**	666	223	293	431	447	365	280	333	**3,037**
17	809	253	365	600	594	444	386	419	**3,871**	602	188	272	446	442	331	287	312	**2,880**	641	200	289	475	470	352	305	332	**3,065**
18	887	310	421	690	661	488	422	449	**4,329**	660	231	313	514	492	363	314	334	**3,221**	703	246	334	547	523	386	334	356	**3,428**

Zone	Comparison goods expenditure per capita (£) 2027									Comparison goods expenditure per capita (£) 2032									Comparison goods expenditure per capita (£) 2037								
	Clothes	CDs etc	Household	Recreation	Chemist	Electrical	DIY	Furniture	**Total**	Clothes	CDs etc	Household	Recreation	Chemist	Electrical	DIY	Furniture	**Total**	Clothes	CDs etc	Household	Recreation	Chemist	Electrical	DIY	Furniture	**Total**
1	915	212	307	365	532	332	215	226	**3,103**	1,032	240	346	412	600	374	242	255	**3,501**	1,177	273	394	470	684	427	276	291	**3,992**
2	679	201	294	367	494	296	229	250	**2,811**	766	227	331	414	557	334	259	282	**3,171**	874	259	378	472	635	381	295	321	**3,616**
3	694	221	313	479	516	380	313	371	**3,287**	783	250	353	540	582	429	353	419	**3,708**	893	285	402	616	664	489	402	478	**4,228**
4	923	285	324	456	559	401	274	382	**3,603**	1,041	321	365	514	631	452	309	431	**4,064**	1,187	366	416	586	720	516	352	491	**4,634**
5	1,010	292	353	491	615	398	305	367	**3,831**	1,139	329	398	554	694	449	344	414	**4,321**	1,299	375	454	631	791	512	392	473	**4,928**
6	960	342	429	684	661	467	449	535	**4,526**	1,083	386	484	772	745	526	506	604	**5,106**	1,235	440	552	880	850	600	577	688	**5,822**
7	733	241	282	413	489	341	259	313	**3,070**	827	272	318	465	551	385	292	353	**3,463**	943	310	363	531	629	439	333	402	**3,949**
8	670	226	298	489	488	352	291	282	**3,096**	756	255	336	551	551	398	328	319	**3,493**	862	291	383	628	628	453	374	363	**3,983**
9	736	234	326	537	525	395	339	375	**3,465**	830	264	368	605	592	446	382	423	**3,909**	946	301	419	690	675	508	436	482	**4,458**
10	698	228	305	478	500	353	294	330	**3,185**	788	257	344	539	564	398	331	372	**3,593**	898	293	393	614	643	454	378	424	**4,097**
11	790	273	372	594	554	426	359	436	**3,806**	892	308	420	670	625	481	405	492	**4,293**	1,017	352	478	764	713	548	462	561	**4,895**
12	811	293	394	662	572	453	381	430	**3,997**	915	331	444	747	646	512	430	486	**4,510**	1,044	377	506	852	736	583	490	554	**5,142**
13	732	242	325	515	521	402	312	375	**3,425**	825	273	367	581	588	454	352	423	**3,863**	941	311	419	662	671	517	401	482	**4,405**
14	780	277	297	417	506	389	261	320	**3,247**	880	312	335	471	571	439	294	361	**3,662**	1,003	356	382	537	651	501	335	412	**4,176**
15	614	201	278	458	428	315	260	250	**2,805**	693	227	314	516	483	356	293	282	**3,164**	790	258	358	589	550	406	334	322	**3,608**
16	732	246	322	474	491	401	308	366	**3,340**	826	277	363	534	554	452	348	413	**3,768**	942	316	414	609	632	516	397	471	**4,296**
17	705	220	318	522	517	387	336	365	**3,371**	795	249	359	589	583	436	379	412	**3,802**	907	284	409	672	665	498	432	470	**4,336**
18	773	270	367	601	575	425	368	391	**3,770**	872	305	414	678	649	479	415	442	**4,253**	994	348	472	773	740	546	473	503	**4,849**

Zone	Comparison goods expenditure per capita (£) 2042								
	Clothes	CDs etc	Household	Recreation	Chemist	Electrical	DIY	Furniture	**Total**
1	1,344	312	451	537	782	487	316	332	**4,560**
2	998	296	432	540	725	435	337	367	**4,131**
3	1,020	325	460	703	758	559	460	546	**4,831**
4	1,356	419	475	669	822	589	402	561	**5,295**
5	1,484	429	518	721	904	585	448	540	**5,630**
6	1,411	503	630	1,006	971	686	660	786	**6,652**
7	1,077	354	414	606	718	502	380	459	**4,511**
8	984	332	437	718	718	518	427	415	**4,550**
9	1,081	343	479	789	771	581	498	551	**5,093**
10	1,026	335	449	702	735	518	432	484	**4,681**
11	1,162	402	547	872	815	627	528	641	**5,593**
12	1,193	431	578	973	841	666	560	633	**5,875**
13	1,075	355	478	757	766	591	459	551	**5,033**
14	1,146	407	436	613	743	572	383	471	**4,771**
15	903	295	409	673	629	464	382	368	**4,122**
16	1,076	361	473	696	722	589	453	538	**4,909**
17	1,036	324	468	768	760	569	493	536	**4,954**
18	1,136	397	539	883	846	624	540	575	**5,540**

Notes:

a. Zones based on the postcode sectors as set out in the main Study

b. Per capita expenditure derived from Experian MMG3 data (2022 report)

c. Population derived from Experian MMG3 data (2022 report).

d. Expenditure excludes Special Forms of Trading in line with recommendations at Figure 5 of Experian Retail Planner Briefing Note 19

2020 Prices

Bristol Local Centres Retail Study 2022
Nexus Planning

Table 8: Total comparison goods expenditure available

Zone	Comparison goods expenditure (£m) 2022									Comparison goods expenditure (£m) 2027								
	Clothes	CDs etc	Household	Recreation	Chemist	Electrical	DIY	Furniture	Total	Clothes	CDs etc	Household	Recreation	Chemist	Electrical	DIY	Furniture	Total
1	35.7	8.3	12.0	14.3	20.8	12.9	8.4	8.8	**121.1**	41.3	9.6	13.8	16.5	24.0	15.0	9.7	10.2	**139.9**
2	28.6	8.5	12.4	15.5	20.8	12.5	9.6	10.5	**118.3**	32.2	9.6	13.9	17.4	23.4	14.1	10.9	11.8	**133.3**
3	25.4	8.1	11.4	17.5	18.8	13.9	11.4	13.6	**120.1**	28.7	9.2	13.0	19.8	21.4	15.8	13.0	15.4	**136.2**
4	38.5	11.9	13.5	19.0	23.3	16.7	11.4	15.9	**150.2**	44.7	13.8	15.7	22.1	27.1	19.4	13.3	18.5	**174.7**
5	26.8	7.8	9.4	13.0	16.3	10.6	8.1	9.8	**101.7**	31.5	9.1	11.0	15.3	19.2	12.4	9.5	11.5	**119.5**
6	28.3	10.1	12.6	20.2	19.5	13.8	13.2	15.8	**133.5**	31.0	11.0	13.8	22.1	21.3	15.0	14.5	17.3	**145.9**
7	27.6	9.1	10.6	15.5	18.4	12.8	9.7	11.8	**115.5**	31.6	10.4	12.1	17.8	21.1	14.7	11.2	13.5	**132.2**
8	23.5	7.9	10.4	17.1	17.1	12.3	10.2	9.9	**108.5**	26.3	8.9	11.7	19.2	19.2	13.8	11.4	11.1	**121.5**
9	28.4	9.0	12.6	20.7	20.3	15.3	13.1	14.5	**134.0**	32.8	10.4	14.5	23.9	23.4	17.6	15.1	16.7	**154.3**
10	29.4	9.6	12.9	20.1	21.1	14.9	12.4	13.9	**134.2**	33.6	10.9	14.7	23.0	24.0	17.0	14.1	15.9	**153.2**
11	38.7	13.4	18.2	29.1	27.1	20.9	17.6	21.4	**186.3**	44.7	15.4	21.0	33.6	31.3	24.1	20.3	24.7	**215.1**
12	29.7	10.7	14.4	24.3	21.0	16.6	13.9	15.8	**146.4**	34.5	12.5	16.7	28.1	24.3	19.3	16.2	18.3	**169.7**
13	29.8	9.8	13.2	21.0	21.2	16.4	12.7	15.3	**139.4**	34.8	11.5	15.5	24.5	24.8	19.1	14.8	17.8	**162.9**
14	28.3	10.1	10.8	15.1	18.4	14.1	9.5	11.6	**117.8**	31.8	11.3	12.1	17.0	20.6	15.9	10.6	13.1	**132.5**
15	25.9	8.5	11.7	19.3	18.0	13.3	10.9	10.5	**118.2**	29.0	9.5	13.1	21.6	20.2	14.9	12.3	11.8	**132.5**
16	24.5	8.2	10.8	15.9	16.5	13.4	10.3	12.3	**111.8**	27.3	9.1	12.0	17.6	18.3	14.9	11.5	13.6	**124.4**
17	20.0	6.2	9.0	14.8	14.6	11.0	9.5	10.3	**95.4**	22.3	7.0	10.0	16.5	16.3	12.2	10.6	11.5	**106.4**
18	17.2	6.0	8.2	13.4	12.8	9.4	8.2	8.7	**83.8**	19.5	6.8	9.3	15.2	14.5	10.7	9.3	9.9	**95.3**
Total	**506.2**	**163.1**	**214.1**	**325.6**	**346.0**	**250.8**	**200.2**	**230.2**	**2,236.2**	**577.4**	**186.0**	**244.0**	**371.1**	**394.5**	**285.9**	**228.1**	**262.5**	**2,549.5**

Zone	Comparison goods expenditure (£m) 2032									Comparison goods expenditure (£m) 2037								
	Clothes	CDs etc	Household	Recreation	Chemist	Electrical	DIY	Furniture	Total	Clothes	CDs etc	Household	Recreation	Chemist	Electrical	DIY	Furniture	Total
1	48.5	11.3	16.3	19.4	28.2	17.6	11.4	12.0	**164.5**	56.9	13.2	19.1	22.7	33.1	20.6	13.4	14.1	**193.2**
2	37.2	11.0	16.1	20.1	27.0	16.2	12.6	13.7	**154.0**	43.5	12.9	18.8	23.5	31.6	19.0	14.7	16.0	**179.9**
3	33.4	10.7	15.1	23.0	24.8	18.3	15.1	17.9	**158.3**	39.2	12.5	17.7	27.0	29.2	21.5	17.7	21.0	**185.7**
4	53.1	16.4	18.6	26.2	32.2	23.1	15.7	22.0	**207.2**	63.2	19.5	22.1	31.2	38.3	27.4	18.7	26.1	**246.6**
5	37.5	10.8	13.1	18.2	22.8	14.8	11.3	13.6	**142.3**	44.5	12.9	15.6	21.7	27.1	17.6	13.5	16.2	**169.0**
6	35.1	12.5	15.7	25.0	24.1	17.1	16.4	19.5	**165.4**	40.2	14.3	18.0	28.7	27.7	19.5	18.8	22.4	**189.6**
7	37.0	12.2	14.2	20.8	24.7	17.2	13.1	15.8	**154.9**	43.6	14.4	16.8	24.6	29.1	20.3	15.4	18.6	**182.8**
8	30.4	10.2	13.5	22.1	22.1	16.0	13.2	12.8	**140.3**	35.4	12.0	15.7	25.8	25.8	18.6	15.4	14.9	**163.7**
9	38.4	12.2	17.0	28.0	27.4	20.6	17.7	19.6	**180.9**	45.3	14.4	20.1	33.0	32.3	24.3	20.8	23.1	**213.2**
10	39.5	12.9	17.3	27.0	28.3	19.9	16.6	18.6	**180.1**	46.8	15.2	20.4	32.0	33.5	23.6	19.7	22.1	**213.3**
11	52.5	18.2	24.7	39.5	36.9	28.3	23.9	29.0	**252.9**	62.1	21.5	29.2	46.7	43.6	33.5	28.3	34.3	**299.2**
12	40.8	14.8	19.8	33.3	28.8	22.8	19.2	21.7	**201.1**	48.7	17.6	23.6	39.8	34.4	27.2	22.9	25.8	**240.0**
13	41.5	13.7	18.4	29.2	29.6	22.8	17.7	21.3	**194.1**	49.8	16.4	22.1	35.0	35.5	27.4	21.2	25.5	**233.0**
14	36.5	13.0	13.9	19.6	23.7	18.2	12.2	15.0	**152.1**	42.4	15.1	16.1	22.7	27.5	21.2	14.2	17.4	**176.4**
15	33.7	11.0	15.3	25.1	23.5	17.3	14.3	13.7	**154.0**	39.7	13.0	18.0	29.6	27.6	20.4	16.8	16.2	**181.2**
16	31.2	10.5	13.7	20.2	20.9	17.1	13.1	15.6	**142.2**	36.1	12.1	15.9	23.4	24.2	19.8	15.2	18.1	**164.7**
17	25.6	8.0	11.6	19.0	18.8	14.1	12.2	13.3	**122.6**	29.8	9.3	13.5	22.1	21.9	16.4	14.2	15.4	**142.7**
18	22.7	7.9	10.8	17.6	16.9	12.5	10.8	11.5	**110.7**	26.4	9.2	12.5	20.5	19.6	14.5	12.6	13.4	**128.7**
Total	**674.6**	**217.2**	**285.0**	**433.4**	**460.7**	**333.9**	**266.3**	**306.5**	**2,977.7**	**793.7**	**255.5**	**335.3**	**509.9**	**542.0**	**392.9**	**313.2**	**360.6**	**3,503.1**

Zone	Comparison goods expenditure (£m) 2042									Changes in Expenditure			
	Clothes	CDs etc	Household	Recreation	Chemist	Electrical	DIY	Furniture	Total	2022-2027	2022-2032	2022-2037	2022-2042
1	66.6	15.5	22.3	26.6	38.7	24.1	15.6	16.4	**226.0**	18.8	43.4	72.0	104.8
2	51.0	15.1	22.0	27.6	37.0	22.2	17.2	18.7	**210.9**	15.1	35.7	61.6	92.6
3	46.0	14.7	20.7	31.7	34.2	25.2	20.7	24.6	**217.9**	16.1	38.2	65.7	97.8
4	74.8	23.1	26.2	36.9	45.3	32.5	22.2	31.0	**291.9**	24.4	57.0	96.4	141.7
5	52.3	15.1	18.3	25.4	31.9	20.6	15.8	19.0	**198.6**	17.8	40.6	67.3	96.9
6	46.2	16.5	20.6	33.0	31.8	22.5	21.6	25.8	**217.9**	12.5	31.9	56.2	84.4
7	51.5	16.9	19.8	29.0	34.3	24.0	18.2	22.0	**215.6**	16.7	39.3	67.3	100.1
8	41.4	14.0	18.4	30.2	30.2	21.8	18.0	17.5	**191.4**	13.0	31.8	55.2	83.0
9	53.4	17.0	23.7	39.0	38.1	28.7	24.6	27.2	**251.6**	20.3	46.9	79.2	117.6
10	55.3	18.0	24.2	37.8	39.6	27.9	23.3	26.1	**252.3**	19.0	45.9	79.2	118.1
11	73.4	25.4	34.5	55.1	51.5	39.6	33.4	40.5	**353.3**	28.8	66.6	112.9	167.0
12	58.1	21.0	28.2	47.4	41.0	32.5	27.3	30.8	**286.1**	23.3	54.7	93.6	139.7
13	59.8	19.8	26.6	42.1	42.6	32.9	25.5	30.6	**279.8**	23.4	54.7	93.6	140.3
14	49.2	17.5	18.7	26.3	31.9	24.6	16.5	20.2	**205.0**	14.7	34.3	58.6	87.2
15	46.5	15.2	21.1	34.7	32.4	23.9	19.7	19.0	**212.5**	14.3	35.8	63.1	94.4
16	41.9	14.1	18.4	27.1	28.1	22.9	17.6	20.9	**191.1**	12.6	30.4	52.9	79.3
17	34.6	10.8	15.6	25.6	25.4	19.0	16.5	17.9	**165.4**	11.0	27.2	47.2	70.0
18	30.5	10.7	14.5	23.7	22.7	16.8	14.5	15.5	**148.9**	11.5	26.9	44.9	65.1
Total	**932.5**	**300.2**	**394.0**	**599.2**	**636.8**	**461.7**	**368.0**	**423.8**	**4,116.2**	**313.3**	**741.5**	**1,266.8**	**1,879.9**

Bristol Local Centres Retail Study 2022
Nexus Planning

Table 9: Clothing & footwear shopping patterns

Destination Study Area	Total Clothing (%)	Zone 1 Clothing (%)	Zone 2 Clothing (%)	Zone 3 Clothing (%)	Zone 4 Clothing (%)	Zone 5 Clothing (%)	Zone 6 Clothing (%)	Zone 7 Clothing (%)	Zone 8 Clothing (%)	Zone 9 Clothing (%)	Zone 10 Clothing (%)	Zone 11 Clothing (%)	Zone 12 Clothing (%)	Zone 13 Clothing (%)	Zone 14 Clothing (%)	Zone 15 Clothing (%)	Zone 16 Clothing (%)	Zone 17 Clothing (%)	Zone 18 Clothing (%)
Zone 1																			
Avonmeads Retail Park, St Philips Causeway, Bristol (The Range, JD Sports, Wilko, Boots & more)	1.1%	4.5%	1.6%	0.0%	4.6%	0.0%	0.0%	0.0%	0.0%	4.1%	0.0%	0.0%	0.0%	0.0%	0.0%	0.0%	0.0%	0.0%	4.8%
Baptist Mills local shops, Bristol	0.0%	0.0%	0.0%	0.0%	0.0%	0.0%	0.0%	0.0%	0.0%	0.0%	0.0%	0.0%	0.0%	0.0%	0.0%	0.0%	0.0%	0.0%	0.0%
Bristol CITY CENTRE (includes Broadmead, Cabot Circus, The Galleries & The Arcade)	21.3%	47.0%	34.8%	27.2%	20.4%	14.8%	14.6%	23.9%	21.9%	18.3%	22.9%	5.0%	16.0%	7.5%	32.3%	30.7%	25.3%	28.7%	5.5%
Bristol Guild of Applied Art, Park Street, Bristol, BS1 5JY	0.0%	0.0%	0.0%	0.0%	0.0%	0.0%	0.0%	0.0%	0.0%	0.0%	0.0%	0.0%	0.0%	0.0%	0.0%	0.0%	0.0%	0.0%	0.0%
Gardiner Haskins Interiors, Broad Plain, Bristol	0.0%	0.0%	0.0%	0.0%	0.0%	0.0%	0.0%	0.0%	0.0%	0.0%	0.0%	0.0%	0.0%	0.0%	0.0%	0.0%	0.0%	0.0%	0.0%
Iceland (The Food Warehouse), Avonmeads Retail Park, Redcliffe, Bristol, BS2 0SP	0.0%	0.0%	0.0%	0.0%	0.0%	0.0%	0.0%	0.0%	0.0%	0.0%	0.0%	0.0%	0.0%	0.0%	0.0%	0.0%	0.0%	0.0%	0.0%
Marks & Spencer, Broadmead, Bristol, BS1 3DX	0.1%	0.0%	0.0%	0.0%	0.0%	0.0%	0.0%	0.0%	0.0%	0.0%	0.0%	0.0%	0.0%	0.0%	0.0%	0.0%	1.0%	0.9%	0.0%
Merchants Trade Park, Feeder Road, Bristol, BS2 0TX	0.0%	0.0%	0.0%	0.0%	0.0%	0.0%	0.0%	0.0%	0.0%	0.0%	0.0%	0.0%	0.0%	0.0%	0.0%	0.0%	0.0%	0.0%	0.0%
Old Market local shops, Bristol	0.0%	0.0%	0.0%	0.0%	0.0%	0.0%	0.0%	0.0%	0.0%	0.0%	0.0%	0.0%	0.0%	0.0%	0.0%	0.0%	0.0%	0.0%	0.0%
Redfield local shops, Bristol	0.1%	0.0%	0.0%	0.0%	0.0%	0.0%	0.0%	0.0%	0.0%	0.0%	0.0%	0.0%	0.0%	0.0%	0.0%	0.0%	1.0%	0.0%	0.0%
St Michael's Hill local shops, Bristol	0.0%	0.0%	0.0%	0.0%	0.0%	0.0%	0.0%	0.0%	0.0%	0.0%	0.0%	0.0%	0.0%	0.0%	0.0%	0.0%	0.0%	0.0%	0.0%
St Werburgh's local shops, Bristol	0.0%	0.0%	0.0%	0.0%	0.0%	0.0%	0.0%	0.0%	0.0%	0.0%	0.0%	0.0%	0.0%	0.0%	0.0%	0.0%	0.0%	0.0%	0.0%
Stokes Croft / Cheltenham Road, Bristol	0.0%	0.0%	0.0%	0.0%	0.0%	0.0%	0.0%	0.0%	0.0%	0.0%	0.0%	0.0%	0.0%	0.0%	0.0%	0.0%	0.0%	0.0%	0.0%
Temple Meads local shops, Bristol	0.0%	0.0%	0.0%	0.0%	0.0%	0.0%	0.0%	0.0%	0.0%	0.0%	0.0%	0.0%	0.0%	0.0%	0.0%	0.0%	0.0%	0.0%	0.0%
Tesco Metro, Broadmead, Bristol, BS1 3DW	0.0%	0.0%	0.0%	0.0%	0.0%	0.0%	0.0%	0.0%	0.0%	0.0%	0.0%	0.0%	0.0%	0.0%	0.0%	0.0%	0.0%	0.0%	0.0%
The Galleries, Broadmead, Bristol, BS1 3XE	0.0%	0.0%	0.0%	0.0%	0.0%	0.0%	0.0%	0.0%	0.0%	0.0%	0.0%	0.0%	0.0%	0.0%	0.0%	0.0%	0.0%	0.0%	0.0%
Wapping Wharf local shops, Bristol	0.0%	0.0%	0.0%	0.0%	0.0%	0.0%	0.0%	0.0%	0.0%	0.0%	0.0%	0.0%	0.0%	0.0%	0.0%	0.0%	0.0%	0.0%	0.0%
Sub total Zone 1	**22.6%**	**51.5%**	**36.4%**	**27.2%**	**25.0%**	**14.8%**	**14.6%**	**23.9%**	**21.9%**	**22.4%**	**22.9%**	**5.0%**	**16.0%**	**7.5%**	**32.3%**	**30.7%**	**27.4%**	**29.7%**	**10.3%**
Zone 2																			
Aldi, Church Road, Bristol, BS5 9HT	0.0%	0.0%	0.0%	0.0%	0.0%	0.0%	0.0%	0.0%	0.0%	0.0%	0.0%	0.0%	0.0%	0.0%	0.0%	0.0%	0.0%	0.0%	0.0%
Barton Hill local shops, Bristol	0.0%	0.0%	0.0%	0.0%	0.0%	0.0%	0.0%	0.0%	0.0%	0.0%	0.0%	0.0%	0.0%	0.0%	0.0%	0.0%	0.0%	0.0%	0.0%
Bristol Carpets, Fishponds Trading Estate, Clay Hill, Bristol, BS5 7EY	0.0%	0.0%	0.0%	0.0%	0.0%	0.0%	0.0%	0.0%	0.0%	0.0%	0.0%	0.0%	0.0%	0.0%	0.0%	0.0%	0.0%	0.0%	0.0%
Church Road, Bristol	0.1%	0.0%	1.6%	0.0%	0.0%	0.0%	0.0%	0.0%	0.0%	0.0%	0.0%	0.0%	0.0%	0.0%	0.0%	0.0%	0.0%	0.0%	0.0%
Cyril Dark & Sons, Victoria House, Netham Road, Bristol, BS5 9PQ	0.0%	0.0%	0.0%	0.0%	0.0%	0.0%	0.0%	0.0%	0.0%	0.0%	0.0%	0.0%	0.0%	0.0%	0.0%	0.0%	0.0%	0.0%	0.0%
Eastgate Retail Park, Bristol (Asda Living, Halfords, Next Home, Laura Ashley & more)	0.8%	0.0%	0.8%	0.0%	0.0%	0.0%	0.0%	5.5%	0.0%	0.0%	1.0%	5.0%	0.0%	0.0%	0.0%	0.0%	0.0%	0.0%	0.0%
Easton local shops, Bristol	0.0%	0.0%	0.0%	0.0%	0.0%	0.0%	0.0%	0.0%	0.0%	0.0%	0.0%	0.0%	0.0%	0.0%	0.0%	0.0%	0.0%	0.0%	0.0%
Eastville local shops, Bristol	0.0%	0.0%	0.0%	0.0%	0.0%	0.0%	0.0%	0.0%	0.0%	0.0%	0.0%	0.0%	0.0%	0.0%	0.0%	0.0%	0.0%	0.0%	0.0%
IKEA, Eastgate Road, Bristol	0.0%	0.0%	0.0%	0.0%	0.0%	0.0%	0.0%	0.0%	0.0%	0.0%	0.0%	0.0%	0.0%	0.0%	0.0%	0.0%	0.0%	0.0%	0.0%
Lidl, Church Road, Lawrence Hill, Bristol, BS5 0BT	0.0%	0.0%	0.0%	0.0%	0.0%	0.0%	0.0%	0.0%	0.0%	0.0%	0.0%	0.0%	0.0%	0.0%	0.0%	0.0%	0.0%	0.0%	0.0%
Screwfix, Bush Industrial Estate, Hammersmith Road, Bristol, BS5 7BD	0.0%	0.0%	0.0%	0.0%	0.0%	0.0%	0.0%	0.0%	0.0%	0.0%	0.0%	0.0%	0.0%	0.0%	0.0%	0.0%	0.0%	0.0%	0.0%
St Mark's Road, Bristol	0.0%	0.0%	0.0%	0.0%	0.0%	0.0%	0.0%	0.0%	0.0%	0.0%	0.0%	0.0%	0.0%	0.0%	0.0%	0.0%	0.0%	0.0%	0.0%
Tesco Extra, Eastgate Road, Eastville, Bristol, BS5 6XU	0.7%	0.0%	4.3%	0.0%	0.9%	0.0%	0.0%	0.9%	0.0%	0.0%	6.3%	0.0%	0.0%	0.0%	0.0%	0.0%	0.0%	0.0%	0.0%
Tesco Metro, Church Road, Redfield, Bristol, BS5 9HT	0.0%	0.0%	0.0%	0.0%	0.0%	0.0%	0.0%	0.0%	0.0%	0.0%	0.0%	0.0%	0.0%	0.0%	0.0%	0.0%	0.0%	0.0%	0.0%
Whitehall local shops, Bristol	0.0%	0.0%	0.0%	0.0%	0.0%	0.0%	0.0%	0.0%	0.0%	0.0%	0.0%	0.0%	0.0%	0.0%	0.0%	0.0%	0.0%	0.0%	0.0%
Sub Total Zone 2	**1.6%**	**0.0%**	**6.7%**	**0.0%**	**0.9%**	**0.0%**	**0.0%**	**6.3%**	**0.0%**	**0.0%**	**7.3%**	**5.0%**	**0.0%**	**0.0%**	**0.0%**	**0.0%**	**0.0%**	**0.0%**	**0.0%**
Zone 3																			
Hanham local shops, Bristol	0.0%	0.0%	0.0%	0.0%	0.0%	0.0%	0.0%	0.0%	0.0%	0.0%	0.0%	0.0%	0.0%	0.0%	0.0%	0.0%	0.0%	0.0%	0.0%
Kingswood local shops, Bristol (includes King Chase Shopping Centre)	1.0%	0.0%	0.8%	3.8%	0.0%	0.0%	0.0%	0.0%	0.0%	0.7%	4.1%	5.0%	0.0%	0.0%	0.0%	1.7%	0.0%	0.0%	0.0%
Lidl, Halls Road, Kingswood, Bristol, BS15 8JD	0.0%	0.0%	0.0%	0.0%	0.0%	0.0%	0.0%	0.0%	0.0%	0.0%	0.0%	0.0%	0.0%	0.0%	0.0%	0.0%	0.0%	0.0%	0.0%
Lidl, High Street, Hanham, Bristol, BS15 3QY	0.3%	0.0%	4.3%	0.0%	0.0%	0.0%	0.0%	0.0%	0.0%	0.0%	0.0%	0.0%	0.0%	0.0%	0.0%	0.0%	0.0%	0.0%	0.0%
Sainsbury's Superstore, Kings Chase Shopping Centre, Kingswood, Bristol, BS15 8LP	0.7%	0.0%	0.0%	6.1%	0.0%	0.0%	0.0%	0.0%	0.0%	3.5%	0.0%	0.0%	0.0%	0.0%	0.0%	0.0%	0.0%	0.0%	0.0%
Sub Total Zone 3	**2.0%**	**0.0%**	**5.1%**	**9.8%**	**0.0%**	**0.0%**	**0.0%**	**0.0%**	**0.0%**	**4.1%**	**4.1%**	**5.0%**	**0.0%**	**0.0%**	**0.0%**	**1.7%**	**0.0%**	**0.0%**	**0.0%**
Zone 4																			
Bishopston local shops, Bristol	0.0%	0.0%	0.0%	0.0%	0.0%	0.0%	0.0%	0.0%	0.0%	0.0%	0.0%	0.0%	0.0%	0.0%	0.0%	0.0%	0.0%	0.0%	0.0%
Cotham Hill local shops, Bristol	0.0%	0.0%	0.0%	0.0%	0.0%	0.0%	0.0%	0.0%	0.0%	0.0%	0.0%	0.0%	0.0%	0.0%	0.0%	0.0%	0.0%	0.0%	0.0%
Gloucester Road, Bristol	0.7%	0.0%	0.0%	0.0%	4.4%	0.0%	0.0%	5.5%	0.0%	0.0%	0.0%	0.0%	0.0%	0.0%	0.0%	0.0%	0.0%	0.0%	0.0%
Golden Hill local shops, Bristol	0.0%	0.0%	0.0%	0.0%	0.0%	0.0%	0.0%	0.0%	0.0%	0.0%	0.0%	0.0%	0.0%	0.0%	0.0%	0.0%	0.0%	0.0%	0.0%
Horfield local shops, Bristol	0.0%	0.0%	0.0%	0.0%	0.0%	0.0%	0.0%	0.0%	0.0%	0.0%	0.0%	0.0%	0.0%	0.0%	0.0%	0.0%	0.0%	0.0%	0.0%
Kingsdown local shops, Bristol	0.0%	0.0%	0.0%	0.0%	0.0%	0.0%	0.0%	0.0%	0.0%	0.0%	0.0%	0.0%	0.0%	0.0%	0.0%	0.0%	0.0%	0.0%	0.0%
Montpelier local shops, Bristol	0.0%	0.0%	0.0%	0.0%	0.0%	0.0%	0.0%	0.0%	0.0%	0.0%	0.0%	0.0%	0.0%	0.0%	0.0%	0.0%	0.0%	0.0%	0.0%
Redland local shops, Bristol	0.0%	0.0%	0.0%	0.0%	0.0%	0.0%	0.0%	0.0%	0.0%	0.0%	0.0%	0.0%	0.0%	0.0%	0.0%	0.0%	0.0%	0.0%	0.0%
Sainsbury's Local, Gloucester Road, Bishopston, Bristol, BS7 8AE	0.0%	0.0%	0.0%	0.0%	0.0%	0.0%	0.0%	0.0%	0.0%	0.0%	0.0%	0.0%	0.0%	0.0%	0.0%	0.0%	0.0%	0.0%	0.0%
Tesco Superstore, Lime Trees Road, Bristol, BS6 7XW	0.0%	0.0%	0.0%	0.0%	0.0%	0.0%	0.0%	0.0%	0.0%	0.0%	0.0%	0.0%	0.0%	0.0%	0.0%	0.0%	0.0%	0.0%	0.0%
Westbury Park local shops, Bristol (includes North View shops)	0.0%	0.0%	0.0%	0.0%	0.0%	0.0%	0.0%	0.0%	0.0%	0.0%	0.0%	0.0%	0.0%	0.0%	0.0%	0.0%	0.0%	0.0%	0.0%
Sub Total Zone 4	**0.7%**	**0.0%**	**0.0%**	**0.0%**	**4.4%**	**0.0%**	**0.0%**	**5.5%**	**0.0%**	**0.0%**	**0.0%**	**0.0%**	**0.0%**	**0.0%**	**0.0%**	**0.0%**	**0.0%**	**0.0%**	**0.0%**
Zone 5																			
Asda (Petrol Station), Whiteladies Road, Redland, Bristol, BS8 2XS	0.1%	4.5%	0.0%	0.0%	0.0%	0.0%	0.0%	0.0%	0.0%	0.0%	0.0%	0.0%	0.0%	0.0%	0.0%	0.0%	0.0%	0.0%	0.0%
Brackenwood Plant & Garden Centre, Pill Road, Leigh Court Estate, Abbots Leigh	0.0%	0.0%	0.0%	0.0%	0.0%	0.0%	0.0%	0.0%	0.0%	0.0%	0.0%	0.0%	0.0%	0.0%	0.0%	0.0%	0.0%	0.0%	0.0%
Clifton Down Shopping Centre, Whiteladies Road, Bristol (Sainsbury's, WHSmith, Boots, Holland & Barrett & more)	0.3%	0.0%	0.0%	1.5%	0.0%	0.0%	0.0%	0.0%	0.0%	0.0%	0.0%	0.0%	0.0%	0.0%	0.0%	3.5%	0.0%	0.0%	0.0%
Clifton VILLAGE local shops, Bristol (includes The Clifton Arcade)	1.3%	0.0%	0.0%	0.0%	0.9%	25.0%	0.0%	0.0%	0.0%	0.7%	0.0%	0.0%	0.0%	0.0%	0.0%	0.0%	0.0%	0.0%	0.0%
Hotwells local shops, Bristol	0.0%	0.0%	0.0%	0.0%	0.0%	0.0%	0.0%	0.0%	0.0%	0.0%	0.0%	0.0%	0.0%	0.0%	0.0%	0.0%	0.0%	0.0%	0.0%
Marks & Spencer, Whiteladies Road, High Street, Clifton, Bristol, BS8 2AZ	0.0%	0.0%	0.0%	0.0%	0.0%	0.0%	0.0%	0.0%	0.0%	0.0%	0.0%	0.0%	0.0%	0.0%	0.0%	0.0%	0.0%	0.0%	0.0%
Park Street / Queens Road, Clifton, Bristol	0.6%	0.0%	0.0%	0.0%	0.0%	0.0%	0.0%	4.6%	0.0%	0.0%	0.0%	0.0%	0.0%	0.0%	4.4%	0.0%	2.1%	0.0%	0.0%
Sainsbury's Superstore, Clifton Down Shopping Centre, Bristol, BS8 2NN	0.2%	0.0%	0.0%	0.0%	0.0%	0.0%	0.0%	0.0%	0.0%	0.0%	0.0%	0.0%	0.0%	0.0%	4.4%	0.0%	0.0%	0.0%	0.0%
Sainsbury's Superstore, Queens Road, Clifton, Bristol, BS8 1RE	0.0%	0.0%	0.0%	0.0%	0.0%	0.0%	0.0%	0.0%	0.0%	0.0%	0.0%	0.0%	0.0%	0.0%	0.0%	0.0%	0.0%	0.0%	0.0%
Toolstation, Whiteladies Road, Clifton, Bristol, BS8 2LG	0.0%	0.0%	0.0%	0.0%	0.0%	0.0%	0.0%	0.0%	0.0%	0.0%	0.0%	0.0%	0.0%	0.0%	0.0%	0.0%	0.0%	0.0%	0.0%
Waitrose (Little), Clifton Pavilion, Queens Road, Clifton, Bristol, BS8 1QS	0.0%	0.0%	0.0%	0.0%	0.0%	0.0%	0.0%	0.0%	0.0%	0.0%	0.0%	0.0%	0.0%	0.0%	0.0%	0.0%	0.0%	0.0%	0.0%
Whiteladies Road, Clifton, Bristol (NOT including Clifton Down Shopping Centre)	0.2%	0.0%	0.0%	0.0%	0.0%	2.9%	0.0%	0.0%	0.9%	0.0%	0.0%	0.0%	0.0%	0.0%	0.0%	0.0%	0.0%	0.0%	0.0%
Sub Total Zone 5	**2.7%**	**4.5%**	**0.0%**	**1.5%**	**0.9%**	**27.9%**	**0.0%**	**4.6%**	**0.9%**	**0.7%**	**0.0%**	**0.0%**	**0.0%**	**0.0%**	**8.7%**	**3.5%**	**2.1%**	**0.0%**	**0.0%**
Zone 6																			
Henleaze Garden Shop, Henleaze Road, Henleaze, Bristol, BS9 4NB	0.0%	0.0%	0.0%	0.0%	0.0%	0.0%	0.0%	0.0%	0.0%	0.0%	0.0%	0.0%	0.0%	0.0%	0.0%	0.0%	0.0%	0.0%	0.0%
Henleaze local shops, Bristol	0.5%	0.0%	0.0%	0.0%	4.4%	0.0%	0.0%	0.0%	1.7%	0.0%	0.0%	0.0%	0.0%	0.9%	0.0%	0.0%	0.0%	0.0%	0.0%
Morrisons, Wellington Hill West, Henleaze, Bristol, BS9 4QL	0.0%	0.0%	0.0%	0.0%	0.0%	0.0%	0.0%	0.0%	0.0%	0.0%	0.0%	0.0%	0.0%	0.0%	0.0%	0.0%	0.0%	0.0%	0.0%
Sea Mills local shops, Bristol	0.0%	0.0%	0.0%	0.0%	0.0%	0.0%	0.0%	0.0%	0.0%	0.0%	0.0%	0.0%	0.0%	0.0%	0.0%	0.0%	0.0%	0.0%	0.0%
Stoke Bishop local shops, Bristol	0.0%	0.0%	0.0%	0.0%	0.0%	0.0%	0.0%	0.0%	0.0%	0.0%	0.0%	0.0%	0.0%	0.0%	0.0%	0.0%	0.0%	0.0%	0.0%
Waitrose, Northumbria Drive, Westbury Park, Henleaze, Bristol, BS9 4HN	0.0%	0.0%	0.0%	0.0%	0.0%	0.0%	0.0%	0.0%	0.0%	0.0%	0.0%	0.0%	0.0%	0.0%	0.0%	0.0%	0.0%	0.0%	0.0%
Westbury-on-Trym local shops, Bristol	0.2%	0.0%	1.6%	0.0%	0.0%	0.0%	0.0%	0.9%	0.9%	0.0%	0.0%	0.0%	0.0%	0.0%	0.0%	0.0%	0.0%	0.0%	0.0%
Sub Total Zone 6	**0.7%**	**0.0%**	**1.6%**	**0.0%**	**4.4%**	**0.0%**	**0.0%**	**0.9%**	**2.6%**	**0.0%**	**0.0%**	**0.0%**	**0.0%**	**0.9%**	**0.0%**	**0.0%**	**0.0%**	**0.0%**	**0.0%**
Zone 7																			
Aldi, Muller Road, Bristol, BS7 9NU	0.0%	0.0%	0.0%	0.0%	0.0%	0.0%	0.0%	0.0%	0.0%	0.0%	0.0%	0.0%	0.0%	0.0%	0.0%	0.0%	0.0%	0.0%	0.0%
Aldi, Petherbrige Way, Horfield, Bristol, BS7 9NZ	0.0%	0.0%	0.0%	0.0%	0.0%	0.0%	0.0%	0.0%	0.0%	0.0%	0.0%	0.0%	0.0%	0.0%	0.0%	0.0%	0.0%	0.0%	0.0%
Ashley Down local shops, Bristol	0.0%	0.0%	0.0%	0.0%	0.0%	0.0%	0.0%	0.0%	0.0%	0.0%	0.0%	0.0%	0.0%	0.0%	0.0%	0.0%	0.0%	0.0%	0.0%
Home Bargains, Petherbridge Way, Bristol, BS7 9NZ	0.0%	0.0%	0.0%	0.0%	0.0%	0.0%	0.0%	0.0%	0.0%	0.0%	0.0%	0.0%	0.0%	0.0%	0.0%	0.0%	0.0%	0.0%	0.0%
Lidl, Muller Road, Bristol, BS7 9RB	0.1%	0.0%	0.0%	0.0%	0.0%	0.0%	0.0%	0.9%	0.0%	0.0%	0.0%	0.0%	0.0%	0.0%	0.0%	0.0%	0.0%	0.0%	0.0%
Lidl, Southmead Road, Bristol, BS10 5NE	0.0%	0.0%	0.0%	0.0%	0.0%	0.0%	0.0%	0.0%	0.0%	0.0%	0.0%	0.0%	0.0%	0.0%	0.0%	0.0%	0.0%	0.0%	0.0%
Lockleaze local shops, Bristol	0.0%	0.0%	0.0%	0.0%	0.0%	0.0%	0.0%	0.0%	0.0%	0.0%	0.0%	0.0%	0.0%	0.0%	0.0%	0.0%	0.0%	0.0%	0.0%
Southmead local shops, Bristol	0.1%	0.0%	0.0%	0.0%	0.0%	0.0%	0.0%	0.0%	0.9%	0.0%	0.0%	0.0%	0.0%	0.0%	0.0%	0.0%	0.0%	0.0%	0.0%
Sub Total Zone 7	**0.1%**	**0.0%**	**0.0%**	**0.0%**	**0.0%**	**0.0%**	**0.0%**	**0.9%**	**0.9%**	**0.0%**	**0.0%**	**0.0%**	**0.0%**	**0.0%**	**0.0%**	**0.0%**	**0.0%**	**0.0%**	**0.0%**
Zone 8																			
Aldi, Crow Lane, Henbury, Bristol, BS10 7EN	0.0%	0.0%	0.0%	0.0%	0.0%	0.0%	0.0%	0.0%	0.0%	0.0%	0.0%	0.0%	0.0%	0.0%	0.0%	0.0%	0.0%	0.0%	0.0%
Aldi, Greystoke Avenue, Southmead, Bristol, BS10 6AS	0.0%	0.0%	0.0%	0.0%	0.0%	0.0%	0.0%	0.0%	0.0%	0.0%	0.0%	0.0%	0.0%	0.0%	0.0%	0.0%	0.0%	0.0%	0.0%
Avonmouth local shops, Bristol	0.0%	0.0%	0.0%	0.0%	0.0%	0.0%	0.0%	0.0%	0.0%	0.0%	0.0%	0.0%	0.0%	0.0%	0.0%	0.0%	0.0%	0.0%	0.0%
B&Q, Cribbs Causeway, Bristol	0.0%	0.0%	0.0%	0.0%	0.0%	0.0%	0.0%	0.0%	0.0%	0.0%	0.0%	0.0%	0.0%	0.0%	0.0%	0.0%	0.0%	0.0%	0.0%
Blaise Plant Nursery, Kings Weston Road, Bristol, BS11 0XF	0.0%	0.0%	0.0%	0.0%	0.0%	0.0%	0.0%	0.0%	0.0%	0.0%	0.0%	0.0%	0.0%	0.0%	0.0%	0.0%	0.0%	0.0%	0.0%
Brentry local shops, Bristol	0.0%	0.0%	0.0%	0.0%	0.0%	0.0%	0.0%	0.0%	0.0%	0.0%	0.0%	0.0%	0.0%	0.0%	0.0%	0.0%	0.0%	0.0%	0.0%
Co-op, Ridingleaze, Lawrence Weston, Bristol, BS11 0QB	0.0%	0.0%	0.0%	0.0%	0.0%	0.0%	0.0%	0.0%	0.0%	0.0%	0.0%	0.0%	0.0%	0.0%	0.0%	0.0%	0.0%	0.0%	0.0%
Costco, St Brendans Way, Bristol	0.2%	0.0%	0.0%	0.0%	0.0%	2.9%	0.0%	0.0%	0.0%	0.0%	0.0%	0.0%	0.0%	0.9%	0.0%	0.0%	0.0%	0.0%	0.0%
Henbury local shops, Bristol	0.0%	0.0%	0.0%	0.0%	0.0%	0.0%	0.0%	0.0%	0.0%	0.0%	0.0%	0.0%	0.0%	0.0%	0.0%	0.0%	0.0%	0.0%	0.0%
Lawrence Weston local shops, Bristol	0.0%	0.0%	0.0%	0.0%	0.0%	0.0%	0.0%	0.0%	0.0%	0.0%	0.0%	0.0%	0.0%	0.0%	0.0%	0.0%	0.0%	0.0%	0.0%
Lidl, Stile Acres, Lawrence Weston, Bristol, BS11 0PZ	0.0%	0.0%	0.0%	0.0%	0.0%	0.0%	0.0%	0.0%	0.0%	0.0%	0.0%	0.0%	0.0%	0.0%	0.0%	0.0%	0.0%	0.0%	0.0%
Morrisons, Cribbs Causeway, Bristol, BS10 7UD	0.5%	0.0%	0.0%	0.0%	0.0%	0.0%	0.0%	0.0%	3.5%	0.0%	0.0%	0.0%	0.9%	4.8%	0.0%	0.0%	0.0%	0.0%	0.0%
Screwfix, Avonbridge Trading Estate, Bristol, BS11 9QD	0.0%	0.0%	0.0%	0.0%	0.0%	0.0%	0.0%	0.0%	0.0%	0.0%	0.0%	0.0%	0.0%	0.0%	0.0%	0.0%	0.0%	0.0%	0.0%
Shirehampton Village Centre	0.0%	0.0%	0.0%	0.0%	0.0%	0.0%	0.0%	0.0%	0.0%	0.0%	0.0%	0.0%	0.0%	0.0%	0.0%	0.0%	0.0%	0.0%	0.0%
Stax Trade Centre, Wyck Beck Road, Brentry, Bristol	0.0%	0.0%	0.0%	0.0%	0.0%	0.0%	0.0%	0.0%	0.0%	0.0%	0.0%	0.0%	0.0%	0.0%	0.0%	0.0%	0.0%	0.0%	0.0%
Sub Total Zone 8	**0.7%**	**0.0%**	**0.0%**	**0.0%**	**0.0%**	**2.9%**	**0.0%**	**0.0%**	**3.5%**	**0.0%**	**0.0%**	**0.0%**	**0.9%**	**5.7%**	**0.0%**	**0.0%**	**0.0%**	**0.0%**	**0.0%**
Zone 9																			
Aldi, Bath Road, Longwell Green, Bristol, BS30 9DE	0.0%	0.0%	0.0%	0.0%	0.0%	0.0%	0.0%	0.0%	0.0%	0.0%	0.0%	0.0%	0.0%	0.0%	0.0%	0.0%	0.0%	0.0%	0.0%
Asda, Craven Way, Longwell Green, Bristol, BS30 7DY	3.3%	0.0%	3.2%	5.3%	0.0%	0.0%	0.0%	0.0%	0.0%	20.3%	9.5%	3.2%	0.0%	0.0%	3.7%	0.0%	1.0%	0.0%	1.8%
Aspects Leisure Park, Hanham, Bristol, BS15 9LA	0.0%	0.0%	0.0%	0.0%	0.0%	0.0%	0.0%	0.0%	0.0%	0.0%	0.0%	0.0%	0.0%	0.0%	0.0%	0.0%	0.0%	0.0%	0.0%
B&Q, Gallagher Retail Park, Longwell Green	0.0%	0.0%	0.0%	0.0%	0.0%	0.0%	0.0%	0.0%	0.0%	0.0%	0.0%	0.0%	0.0%	0.0%	0.0%	0.0%	0.0%	0.0%	0.0%
Gallagher Retail Park, LONGWELL GREEN (B&Q, Currys, Next, Tradepoint, M&S, Outfit & more)	7.2%	9.9%	4.8%	13.3%	0.0%	0.0%	0.0%	0.0%	0.0%	20.7%	20.0%	19.3%	0.0%	0.0%	0.7%	1.7%	4.1%	6.8%	22.1%
Lidl, Aldermoor Lane, Bristol, BS30 7TX	0.0%	0.0%	0.0%	0.0%	0.0%	0.0%	0.0%	0.0%	0.0%	0.0%	0.0%	0.0%	0.0%	0.0%	0.0%	0.0%	0.0%	0.0%	0.0%
Longwell Green local shops, Bristol (e.g. Bath Road shops near where Aldi is - NOT Longwell Green Retail Park, Bristol)	0.6%	0.0%	0.0%	3.0%	0.0%	0.0%	0.0%	0.0%	0.0%	3.9%	0.0%	0.0%	0.0%	0.0%	0.0%	0.0%	0.0%	0.0%	0.9%
Marks & Spencer, Gallagher Retail Park, Longwell Green, Bristol, BS30 7DA	2.4%	0.9%	0.0%	7.5%	0.0%	0.0%	0.0%	0.0%	0.0%	5.4%	0.0%	12.3%	0.0%	0.0%	0.0%	3.5%	1.0%	0.0%	5.7%
Oldland Common Village Centre	0.0%	0.0%	0.0%	0.0%	0.0%	0.0%	0.0%	0.0%	0.0%	0.0%	0.0%	0.0%	0.0%	0.0%	0.0%	0.0%	0.0%	0.0%	0.0%
Screwfix, Green Trade Park, Longwell, Bristol, BS30 7ER	0.0%	0.0%	0.0%	0.0%	0.0%	0.0%	0.0%	0.0%	0.0%	0.0%	0.0%	0.0%	0.0%	0.0%	0.0%	0.0%	0.0%	0.0%	0.0%
Smyths Toys, Longwell Green, Bristol, BS30 7TX	0.0%	0.0%	0.0%	0.0%	0.0%	0.0%	0.0%	0.0%	0.0%	0.0%	0.0%	0.0%	0.0%	0.0%	0.0%	0.0%	0.0%	0.0%	0.0%
Wickes, Aldermoor Way, Longwell Green, Bristol, BS30 7DA	0.0%	0.0%	0.0%	0.0%	0.0%	0.0%	0.0%	0.0%	0.0%	0.0%	0.0%	0.0%	0.0%	0.0%	0.0%	0.0%	0.0%	0.0%	0.0%
Sub Total Zone 9	**13.4%**	**10.7%**	**8.1%**	**29.2%**	**0.0%**	**0.0%**	**0.0%**	**0.0%**	**0.0%**	**50.4%**	**29.4%**	**34.8%**	**0.0%**	**0.0%**	**4.4%**	**5.2%**	**6.2%**	**6.8%**	**30.6%**
Zone 10																			
Aldi, Fishponds Road, Bristol, BS16 3HJ	0.0%	0.0%	0.0%	0.0%	0.0%	0.0%	0.0%	0.0%	0.0%	0.0%	0.0%	0.0%	0.0%	0.0%	0.0%	0.0%	0.0%	0.0%	0.0%
Channons Hill Retail Park, Fishponds (B&M, Iceland, Card Factory, One Below & Sue Ryder)	0.1%	5.3%	0.0%	0.0%	0.0%	0.0%	0.0%	0.0%	0.0%	0.0%	0.0%	0.0%	0.0%	0.0%	0.0%	0.0%	0.0%	0.0%	0.0%
Fishponds local shops, Bristol	0.3%	0.9%	0.0%	0.0%	0.0%	0.0%	0.0%	0.0%	0.0%	0.0%	3.1%	1.6%	0.9%	0.0%	0.0%	0.0%	0.0%	0.0%	0.0%
Hambrook Village Centre	0.0%	0.0%	0.0%	0.0%	0.0%	0.0%	0.0%	0.0%	0.0%	0.0%	0.0%	0.0%	0.0%	0.0%	0.0%	0.0%	0.0%	0.0%	0.0%
Lidl, Fishponds Road, Bristol, BS16 3UF	0.0%	0.0%	0.0%	0.0%	0.0%	0.0%	0.0%	0.0%	0.0%	0.0%	0.0%	0.0%	0.0%	0.0%	0.0%	0.0%	0.0%	0.0%	0.0%
Lodge Causeway local shops, Bristol	0.0%	0.0%	0.0%	0.0%	0.0%	0.0%	0.0%	0.0%	0.0%	0.0%	0.0%	0.0%	0.0%	0.0%	0.0%	0.0%	0.0%	0.0%	0.0%
Morrisons, Fishponds Road, Bristol, BS16 3US	0.0%	0.0%	0.0%	0.0%	0.0%	0.0%	0.0%	0.0%	0.0%	0.0%	0.0%	0.0%	0.0%	0.0%	0.0%	0.0%	0.0%	0.0%	0.0%
Sainsbury's Local, Fishponds Road, Fishponds, Bristol, BS16 3TE	0.0%	0.0%	0.0%	0.0%	0.0%	0.0%	0.0%	0.0%	0.0%	0.0%	0.0%	0.0%	0.0%	0.0%	0.0%	0.0%	0.0%	0.0%	0.0%
Sub Total Zone 10	**0.5%**	**6.2%**	**0.0%**	**0.0%**	**0.0%**	**0.0%**	**0.0%**	**0.0%**	**0.0%**	**0.0%**	**3.1%**	**1.6%**	**0.9%**	**0.0%**	**0.0%**	**0.0%**	**0.0%**	**0.0%**	**0.0%**
Zone 11																			
Co-op, Badminton Road, Downend, Bristol, BS16 6BB	0.0%	0.0%	0.0%	0.0%	0.0%	0.0%	0.0%	0.0%	0.0%	0.0%	0.0%	0.0%	0.0%	0.0%	0.0%	0.0%	0.0%	0.0%	0.0%
Downend local shops, Bristol	0.0%	0.0%	0.0%	0.0%	0.0%	0.0%	0.0%	0.0%	0.0%	0.0%	0.0%	0.0%	0.0%	0.0%	0.0%	0.0%	0.0%	0.0%	0.0%
Emersons Green local shops, Bristol (e.g. Emerson's Way shops where vets is - NOT Emersons Green Retail Park)	0.1%	0.0%	0.0%	0.0%	0.0%	0.0%	0.0%	0.0%	0.0%	0.7%	0.0%	0.0%	0.0%	0.0%	0.0%	0.0%	0.0%	0.0%	0.0%
Emersons Green Retail Park, Bristol (Lidl, Boots, Argos, Poundland, Peacocks, Sports Direct & more)	0.6%	7.0%	0.8%	0.7%	0.0%	0.0%	0.0%	0.0%	0.0%	2.0%	2.1%	0.0%	0.0%	0.0%	0.0%	0.0%	1.0%	0.0%	0.0%
Fonthill Garden Centre, Bath Road, Bristol, BS30 6HX	0.0%	0.0%	0.0%	0.0%	0.0%	0.0%	0.0%	0.0%	0.0%	0.0%	0.0%	0.0%	0.0%	0.0%	0.0%	0.0%	0.0%	0.0%	0.0%
Lidl, The Village, Emersons Way, Bristol, BS16 7AE	0.0%	0.0%	0.0%	0.0%	0.0%	0.0%	0.0%	0.0%	0.0%	0.0%	0.0%	0.0%	0.0%	0.0%	0.0%	0.0%	0.0%	0.0%	0.0%
Lyde Green local shops, Bristol	0.0%	0.0%	0.0%	0.0%	0.0%	0.0%	0.0%	0.0%	0.0%	0.0%	0.0%	0.0%	0.0%	0.0%	0.0%	0.0%	0.0%	0.0%	0.0%
Sainsbury's Superstore, Emersons Green, Bristol, BS16 7AE	2.7%	0.0%	0.8%	6.9%	0.0%	0.0%	0.0%	0.0%	0.0%	3.3%	12.7%	11.3%	4.6%	0.0%	0.0%	3.5%	0.0%	0.0%	0.9%
St Aldams Garden Centre, Westerleigh Road, Pucklechurch, Bristol, BS16 9PY	0.0%	0.0%	0.0%	0.0%	0.0%	0.0%	0.0%	0.0%	0.0%	0.0%	0.0%	0.0%	0.0%	0.0%	0.0%	0.0%	0.0%	0.0%	0.0%
Staple Hill local shops, Bristol	0.4%	0.0%	0.0%	0.0%	0.0%	0.0%	0.0%	0.0%	0.0%	0.0%	1.0%	5.0%	0.0%	0.0%	0.0%	0.0%	0.0%	0.0%	0.0%
Tesco Superstore, Broad Street, Staple Hill, Bristol, BS16 5NP	0.0%	0.0%	0.0%	0.0%	0.0%	0.0%	0.0%	0.0%	0.0%	0.0%	0.0%	0.0%	0.0%	0.0%	0.0%	0.0%	0.0%	0.0%	0.0%
The Carpet Barn, Bath Road, Longwell Green, Bristol, BS30 6DL	0.0%	0.0%	0.0%	0.0%	0.0%	0.0%	0.0%	0.0%	0.0%	0.0%	0.0%	0.0%	0.0%	0.0%	0.0%	0.0%	0.0%	0.0%	0.0%
Warmley Village Centre	0.0%	0.0%	0.0%	0.0%	0.0%	0.0%	0.0%	0.0%	0.0%	0.0%	0.0%	0.0%	0.0%	0.0%	0.0%	0.0%	0.0%	0.0%	0.0%
Willsbridge local shops, Bristol	0.0%	0.0%	0.0%	0.0%	0.0%	0.0%	0.0%	0.0%	0.0%	0.0%	0.0%	0.0%	0.0%	0.0%	0.0%	0.0%	0.0%	0.0%	0.0%
Sub Total Zone 11	**3.9%**	**7.0%**	**1.6%**	**7.6%**	**0.0%**	**0.0%**	**0.0%**	**0.0%**	**0.0%**	**5.9%**	**15.8%**	**16.3%**	**4.6%**	**0.0%**	**0.0%**	**3.5%**	**1.0%**	**0.0%**	**0.9%**
Zone 12																			
Aldi, Brook Way, Patchway, Bradley Stoke, BS32 9DA	0.0%	0.0%	0.0%	0.0%	0.0%	0.0%	0.0%	0.0%	0.0%	0.0%	0.0%	0.0%	0.9%	0.0%	0.0%	0.0%	0.0%	0.0%	0.0%
Almondsbury Garden Centre, Over Lane, Almondsbury	0.0%	0.0%	0.0%	0.0%	0.0%	0.0%	0.0%	0.0%	0.0%	0.0%	0.0%	0.0%	0.0%	0.0%	0.0%	0.0%	0.0%	0.0%	0.0%
Coalpit Heath Village Centre	0.0%	0.0%	0.0%	0.0%	0.0%	0.0%	0.0%	0.0%	0.0%	0.0%	0.0%	0.0%	0.0%	0.0%	0.0%	0.0%	0.0%	0.0%	0.0%
Elmwood Garden Centre, Westerleigh Road, Henfield, Bristol, BS36 2UP	0.0%	0.0%	0.0%	0.0%	0.0%	0.0%	0.0%	0.0%	0.0%	0.0%	0.0%	0.0%	0.0%	0.0%	0.0%	0.0%	0.0%	0.0%	0.0%
Frampton Cotterell Village Centre	0.0%	0.0%	0.0%	0.0%	0.0%	0.0%	0.0%	0.0%	0.0%	0.0%	0.0%	0.0%	0.0%	0.0%	0.0%	0.0%	0.0%	0.0%	0.0%
Pilning Village Centre	0.0%	0.0%	0.0%	0.0%	0.0%	0.0%	0.0%	0.0%	0.0%	0.0%	0.0%	0.0%	0.0%	0.0%	0.0%	0.0%	0.0%	0.0%	0.0%
Winterbourne Village Centre	0.0%	0.0%	0.0%	0.0%	0.0%	0.0%	0.0%	0.0%	0.0%	0.0%	0.0%	0.0%	0.9%	0.0%	0.0%	0.0%	0.0%	0.0%	0.0%
Sub Total Zone 12	**0.1%**	**0.0%**	**0.0%**	**0.0%**	**0.0%**	**0.0%**	**0.0%**	**0.0%**	**0.0%**	**0.0%**	**0.0%**	**0.0%**	**1.8%**	**0.0%**	**0.0%**	**0.0%**	**0.0%**	**0.0%**	**0.0%**
Zone 13																			
Abbey Wood Shopping Park, Filton (Asda, Matalan, Pets at Home, Poundland, B&M & more)	1.8%	0.0%	0.0%	0.0%	1.8%	0.0%	0.0%	13.5%	3.4%	0.0%	0.0%	0.0%	9.3%	2.7%	0.0%	0.0%	0.0%	0.0%	0.0%
Asda, Abbey Wood Shopping Park, Filton, BS34 7JL	0.1%	0.0%	0.0%	0.0%	0.0%	0.0%	0.0%	0.9%	0.0%	0.0%	0.0%	0.0%	0.0%	0.0%	0.0%	0.0%	0.0%	0.0%	0.0%
Asda, Highwood Lane, Patchway, Bristol, BS34 5TL	1.1%	0.0%	0.0%	0.0%	0.0%	0.0%	2.0%	1.7%	11.4%	0.0%	0.0%	0.0%	0.0%	1.8%	3.7%	0.0%	0.0%	0.0%	0.0%
B&M, Centaurus Road, Patchway, Bristol, BS34 5TS	0.0%	0.0%	0.0%	0.0%	0.0%	0.0%	0.0%	0.0%	0.0%	0.0%	0.0%	0.0%	0.0%	0.0%	0.0%	0.0%	0.0%	0.0%	0.0%
Bradley Stoke Town Centre	0.2%	0.0%	0.8%	0.0%	0.0%	0.0%	0.0%	0.0%	0.0%	0.0%	0.0%	0.0%	0.9%	1.8%	0.0%	0.0%	0.0%	0.0%	0.0%
Cribbs Causeway, Bristol (includes the Mall & Retail Park)	20.1%	7.9%	5.7%	0.7%	44.7%	26.3%	65.6%	27.6%	40.7%	6.0%	8.2%	23.6%	29.2%	42.6%	12.9%	5.1%	4.1%	1.9%	0.9%
Filton local shops, Bristol	0.0%	0.0%	0.0%	0.0%	0.0%	0.0%	0.0%	0.0%	0.0%	0.0%	0.0%	0.0%	0.0%	0.0%	0.0%	0.0%	0.0%	0.0%	0.0%
Iceland (The Food Warehouse), Willowbrook Shopping Centre, Bradley Stoke, BS32 8BS	0.0%	0.0%	0.0%	0.0%	0.0%	0.0%	0.0%	0.0%	0.0%	0.0%	0.0%	0.0%	0.0%	0.0%	0.0%	0.0%	0.0%	0.0%	0.0%
Kellaway Building Supplies, Olympus House, Patchway	0.0%	0.0%	0.0%	0.0%	0.0%	0.0%	0.0%	0.0%	0.0%	0.0%	0.0%	0.0%	0.0%	0.0%	0.0%	0.0%	0.0%	0.0%	0.0%

Destination	Total Clothing (%)	Zone 1 Clothing (%)	Zone 2 Clothing (%)	Zone 3 Clothing (%)	Zone 4 Clothing (%)	Zone 5 Clothing (%)	Zone 6 Clothing (%)	Zone 7 Clothing (%)	Zone 8 Clothing (%)	Zone 9 Clothing (%)	Zone 10 Clothing (%)	Zone 11 Clothing (%)	Zone 12 Clothing (%)	Zone 13 Clothing (%)	Zone 14 Clothing (%)	Zone 15 Clothing (%)	Zone 16 Clothing (%)	Zone 17 Clothing (%)	Zone 18 Clothing (%)
Study Area																			
Lidl, Fox Den Road, Bristol, BS34 8SP	0.0%	0.0%	0.0%	0.0%	0.0%	0.0%	0.0%	0.0%	0.0%	0.0%	0.0%	0.0%	0.0%	0.0%	0.0%	0.0%	0.0%	0.0%	0.0%
Lidl, Haze Way, Patchway, BS34 5BZ	0.3%	0.0%	0.0%	0.0%	0.0%	0.0%	0.0%	0.0%	0.0%	0.0%	0.0%	0.0%	0.0%	5.5%	0.0%	0.0%	0.0%	0.0%	0.0%
Little Stoke Village Centre	0.0%	0.0%	0.0%	0.0%	0.0%	0.0%	0.0%	0.0%	0.0%	0.0%	0.0%	0.0%	0.0%	0.0%	0.0%	0.0%	0.0%	0.0%	0.0%
Marks & Spencer, The Mall, Cribbs Causeway, BS34 5QT	3.5%	7.0%	0.0%	0.7%	7.2%	4.4%	0.0%	2.6%	12.1%	2.6%	2.1%	2.4%	5.6%	13.8%	0.7%	0.9%	1.0%	0.0%	0.0%
Patchway Town Centre	0.0%	0.0%	0.0%	0.0%	0.0%	0.0%	0.0%	0.0%	0.0%	0.0%	0.0%	0.0%	0.0%	0.9%	0.0%	0.0%	0.0%	0.0%	0.0%
Sainsbury's Superstore, Fox Den Road, Stoke Gifford, BS34 8SS	0.4%	0.0%	0.0%	0.0%	0.0%	0.0%	0.0%	5.5%	0.0%	0.0%	0.0%	0.0%	0.9%	0.0%	0.0%	0.0%	0.0%	0.0%	0.0%
Screwfix, Station Road, Filton, Bristol, BS34 7JW	0.0%	0.0%	0.0%	0.0%	0.0%	0.0%	0.0%	0.0%	0.0%	0.0%	0.0%	0.0%	0.0%	0.0%	0.0%	0.0%	0.0%	0.0%	0.0%
Stoke Gifford District Shopping Centre (The Range, Poundstretcher & Lidl)	0.0%	0.0%	0.0%	0.0%	0.0%	0.0%	0.0%	0.0%	0.0%	0.0%	0.0%	0.0%	0.0%	0.0%	0.0%	0.0%	0.0%	0.0%	0.0%
Tesco Extra, Willow Brook Centre, Bradley Stoke, BS32 8EF	0.5%	0.0%	0.0%	0.0%	0.0%	0.0%	0.0%	0.0%	0.0%	0.0%	0.0%	0.0%	3.6%	6.6%	0.0%	0.0%	0.0%	0.0%	0.0%
The Shield Retail Centre, Gloucester Road North, Filton, Bristol, BS34 7BR	0.1%	0.0%	0.0%	0.0%	0.9%	0.0%	0.0%	0.0%	0.0%	0.0%	0.0%	0.0%	0.0%	0.0%	0.0%	0.0%	0.0%	0.0%	0.0%
Travis Perkins, New Road, Stoke Gifford, Bristol, BS34 8QW	0.0%	0.0%	0.0%	0.0%	0.0%	0.0%	0.0%	0.0%	0.0%	0.0%	0.0%	0.0%	0.0%	0.0%	0.0%	0.0%	0.0%	0.0%	0.0%
Willow Brook Shopping Centre, Bradley Stoke (Boots, Pets at Home, Poundstretcher & more)	0.2%	0.0%	0.0%	0.0%	0.0%	0.0%	0.0%	0.0%	0.0%	0.0%	0.0%	0.0%	0.0%	0.0%	4.4%	0.0%	0.0%	0.0%	0.0%
Sub Total Zone 13	**28.3%**	**14.9%**	**6.6%**	**1.5%**	**54.6%**	**30.7%**	**67.6%**	**51.7%**	**67.6%**	**8.6%**	**10.3%**	**26.0%**	**49.5%**	**75.7%**	**21.6%**	**5.9%**	**5.2%**	**1.9%**	**0.9%**
Zone 14																			
Aldi, North Street, Bedminster, Bristol, BS3 1JA	0.0%	0.0%	0.0%	0.0%	0.0%	0.0%	0.0%	0.0%	0.0%	0.0%	0.0%	0.0%	0.0%	0.0%	0.0%	0.0%	0.0%	0.0%	0.0%
Asda, East Street, Bedminster, Bristol, BS3 4JY	0.8%	0.9%	0.8%	0.0%	0.9%	0.0%	0.0%	0.0%	0.0%	0.0%	0.0%	0.0%	0.0%	3.7%	2.8%	4.3%	2.1%	0.0%	0.0%
Axis Trampoline Club, South Liberty Lane, Bristol, BS3 2SU	0.0%	0.0%	0.0%	0.0%	0.0%	0.0%	0.0%	0.0%	0.0%	0.0%	0.0%	0.0%	0.0%	0.0%	0.0%	0.0%	0.0%	0.0%	0.0%
B&M, Winterstoke Road, Bristol, BS3 2LF	0.0%	0.0%	0.0%	0.0%	0.0%	0.0%	0.0%	0.0%	0.0%	0.0%	0.0%	0.0%	0.0%	0.0%	0.0%	0.0%	0.0%	0.0%	0.0%
Bedminster local shops, Bristol	0.2%	0.0%	0.0%	0.0%	0.0%	0.0%	0.0%	0.0%	0.0%	0.0%	2.0%	0.0%	0.0%	0.0%	0.0%	0.9%	1.0%	0.0%	0.0%
CW Jones Carpet & Flooring, Hartcliffe Way, Bedminster, BS3 5RU	0.0%	0.0%	0.0%	0.0%	0.0%	0.0%	0.0%	0.0%	0.0%	0.0%	0.0%	0.0%	0.0%	0.0%	0.0%	0.0%	0.0%	0.0%	0.0%
Iceland (The Food Warehouse), South Bristol Retail Park, Ashton Gate, Bristol, BS3 2LQ	0.0%	0.0%	0.0%	0.0%	0.0%	0.0%	0.0%	0.0%	0.0%	0.0%	0.0%	0.0%	0.0%	0.0%	0.0%	0.0%	0.0%	0.0%	0.0%
Lidl, Sheene Road, Bristol, BS3 4EG	0.0%	0.0%	0.0%	0.0%	0.0%	0.0%	0.0%	0.0%	0.0%	0.0%	0.0%	0.0%	0.0%	0.0%	0.0%	0.0%	0.0%	0.0%	0.0%
Riverside Garden Centre, Clift House Road, Southville, Bristol	0.0%	0.0%	0.0%	0.0%	0.0%	0.0%	0.0%	0.0%	0.0%	0.0%	0.0%	0.0%	0.0%	0.0%	0.0%	0.0%	0.0%	0.0%	0.0%
Sainsbury's Superstore, Winterstoke Road, Bristol, BS3 2NS	0.6%	0.0%	0.0%	0.0%	0.0%	0.0%	0.0%	1.7%	0.0%	0.0%	0.0%	0.0%	0.0%	0.0%	4.9%	3.4%	2.1%	0.0%	0.0%
South Bristol Retail Park, Winterstoke Road, Ashton Gate, Bristol (Halfords, Food Warehouse, Currys & B&M)	0.2%	0.0%	0.0%	0.0%	0.0%	0.0%	0.0%	0.0%	0.0%	0.0%	0.0%	0.0%	0.0%	0.0%	0.0%	0.0%	0.0%	5.8%	0.0%
Southville local shops, Bristol	0.0%	0.0%	0.0%	0.0%	0.0%	0.0%	0.0%	0.0%	0.0%	0.0%	0.0%	0.0%	0.0%	0.0%	0.0%	0.0%	0.0%	0.0%	0.0%
Wickes, Winterstoke Road, Ashton Gate, Bristol, BS3 2LQ	0.0%	0.0%	0.0%	0.0%	0.0%	0.0%	0.0%	0.0%	0.0%	0.0%	0.0%	0.0%	0.0%	0.0%	0.0%	0.0%	0.0%	0.0%	0.0%
Winterstoke Road, Bristol	0.0%	0.0%	0.0%	0.0%	0.0%	0.0%	0.0%	0.0%	0.0%	0.0%	0.0%	0.0%	0.0%	0.0%	0.0%	0.0%	0.0%	0.0%	0.0%
Sub Total Zone 14	**1.9%**	**0.9%**	**0.8%**	**0.0%**	**0.9%**	**0.0%**	**0.0%**	**1.7%**	**0.0%**	**0.0%**	**2.0%**	**0.0%**	**0.0%**	**3.7%**	**7.6%**	**8.5%**	**5.2%**	**5.8%**	**0.0%**
Zone 15																			
Aldi, Imperial Park, Bristol, BS13 7TJ	0.0%	0.0%	0.0%	0.0%	0.0%	0.0%	0.0%	0.0%	0.0%	0.0%	0.0%	0.0%	0.0%	0.0%	0.0%	0.0%	0.0%	0.0%	0.0%
B&Q, Imperial Retail Park, Bristol	0.0%	0.0%	0.0%	0.0%	0.0%	0.0%	0.0%	0.0%	0.0%	0.0%	0.0%	0.0%	0.0%	0.0%	0.0%	0.0%	0.0%	0.0%	0.0%
B&Q, Wills Way, Bishopsworth, Bristol, BS13 7TJ	0.0%	0.0%	0.0%	0.0%	0.0%	0.0%	0.0%	0.0%	0.0%	0.0%	0.0%	0.0%	0.0%	0.0%	0.0%	0.0%	0.0%	0.0%	0.0%
Bishopsworth local shops, Bristol	0.0%	0.0%	0.0%	0.0%	0.0%	0.0%	0.0%	0.0%	0.0%	0.0%	0.0%	0.0%	0.0%	0.0%	0.0%	0.0%	0.0%	0.0%	0.0%
Hartcliffe local shops, Bristol	0.0%	0.0%	0.0%	0.0%	0.0%	0.0%	0.0%	0.0%	0.0%	0.0%	0.0%	0.0%	0.0%	0.0%	0.0%	0.0%	0.0%	0.9%	0.0%
Headley Park local shops, Bristol	0.0%	0.0%	0.0%	0.0%	0.0%	0.0%	0.0%	0.0%	0.0%	0.0%	0.0%	0.0%	0.0%	0.0%	0.0%	0.0%	0.0%	0.0%	0.0%
Home Bargains, Whitchurch Lane, Bristol, BS13 7TW	0.0%	0.0%	0.0%	0.0%	0.0%	0.0%	0.0%	0.0%	0.0%	0.0%	0.0%	0.0%	0.0%	0.0%	0.0%	0.0%	0.0%	0.0%	0.0%
Imperial Retail Park, Wills Way, Bristol (B&Q, Argos, Bedworld, B&M, Homesense, The Range & more)	1.0%	0.0%	0.0%	0.0%	0.0%	0.0%	0.0%	0.0%	0.0%	0.0%	0.0%	0.0%	0.0%	0.0%	3.6%	2.5%	5.2%	9.3%	0.0%
Lidl, Whitchurch Lane, Bishopsworth, Bristol, BS13 7TE	0.0%	0.0%	0.0%	0.0%	0.0%	0.0%	0.0%	0.0%	0.0%	0.0%	0.0%	0.0%	0.0%	0.0%	0.0%	0.0%	0.0%	0.0%	0.0%
Morrisons, Peterson Avenue, Hartcliffe, Bristol, BS13 0BE	0.7%	0.0%	0.0%	0.0%	0.0%	0.0%	0.0%	0.0%	0.0%	0.0%	0.0%	0.0%	0.0%	0.0%	0.0%	5.3%	6.5%	1.9%	0.0%
Sub Total Zone 15	**1.7%**	**0.0%**	**0.0%**	**0.0%**	**0.0%**	**0.0%**	**0.0%**	**0.0%**	**0.0%**	**0.0%**	**0.0%**	**0.0%**	**0.0%**	**0.0%**	**3.6%**	**7.9%**	**11.7%**	**12.1%**	**0.0%**
Zone 16																			
Brislington local shops	0.2%	0.0%	1.6%	0.0%	0.0%	0.0%	0.0%	0.0%	0.0%	0.0%	0.0%	0.0%	0.0%	0.0%	0.0%	0.9%	0.0%	0.0%	0.0%
Brislington Retail Park, Bath Road, Bristol (Halfords, B&M, Dreams, Matalan, Sports Direct & more)	3.1%	0.9%	5.1%	6.7%	0.0%	2.9%	0.0%	0.0%	0.9%	1.3%	0.0%	1.6%	0.0%	0.0%	7.4%	3.4%	9.5%	9.6%	11.2%
Broadwalk Shopping Centre, Knowle, Bristol, BS4 2RA	0.0%	0.0%	0.0%	0.0%	0.0%	0.0%	0.0%	0.0%	0.0%	0.0%	0.0%	0.0%	0.0%	0.0%	0.0%	0.0%	0.0%	0.0%	0.0%
Co-op, Wyatts View, Brislington, St. Annes, Bristol, BS4 4WW	0.0%	0.0%	0.0%	0.0%	0.0%	0.0%	0.0%	0.0%	0.0%	0.0%	0.0%	0.0%	0.0%	0.0%	0.0%	0.0%	0.0%	0.0%	0.0%
CrossFit, Dixon Road, Brislington, BS4 5QW	0.0%	0.0%	0.0%	0.0%	0.0%	0.0%	0.0%	0.0%	0.0%	0.0%	0.0%	0.0%	0.0%	0.0%	0.0%	0.0%	0.0%	0.0%	0.0%
Knowle local shops, Bristol	0.1%	0.0%	0.0%	0.0%	0.0%	0.0%	0.0%	0.0%	0.0%	0.0%	0.0%	0.0%	0.0%	0.0%	0.0%	0.9%	1.0%	0.9%	0.0%
Lidl, Brislington Retail Park, Bristol, BS4 5NG	0.0%	0.0%	0.0%	0.0%	0.0%	0.0%	0.0%	0.0%	0.0%	0.0%	0.0%	0.0%	0.0%	0.0%	0.0%	0.0%	0.0%	0.0%	0.0%
Sainsbury's Superstore, St Philips Causeway, Arnos Vale, Bristol, BS4 3BD	2.2%	1.7%	23.3%	3.0%	0.0%	0.0%	0.0%	0.0%	0.0%	0.0%	0.0%	0.0%	0.0%	0.0%	1.4%	0.0%	3.1%	2.8%	0.9%
Screwfix, Wilverley Trading Estate, Brislington, Bristol, BS4 5NL	0.0%	0.0%	0.0%	0.0%	0.0%	0.0%	0.0%	0.0%	0.0%	0.0%	0.0%	0.0%	0.0%	0.0%	0.0%	0.0%	0.0%	0.0%	0.0%
St Anne's local shops, Bristol	0.0%	0.0%	0.0%	0.0%	0.0%	0.0%	0.0%	0.0%	0.0%	0.0%	0.0%	0.0%	0.0%	0.0%	0.0%	0.0%	0.0%	0.0%	0.0%
Tesco Extra, Callington Road, Brislington, Bristol, BS4 5AY	2.0%	0.0%	0.0%	0.0%	0.0%	0.0%	0.0%	0.0%	0.0%	0.0%	0.0%	0.0%	0.0%	0.0%	0.0%	10.7%	16.0%	14.5%	0.0%
Totterdown local shops, Bristol	0.2%	0.0%	0.0%	0.0%	0.0%	0.0%	0.0%	0.0%	0.0%	0.0%	0.0%	0.0%	0.0%	0.0%	0.0%	0.0%	4.3%	0.0%	0.0%
Tramway Retail Park, Bath Road, Brislington (Dunelm & Go Outdoors)	0.4%	0.0%	1.6%	0.0%	0.0%	1.5%	0.0%	0.0%	0.0%	1.3%	0.0%	0.0%	0.0%	0.0%	0.0%	0.0%	0.0%	0.0%	1.8%
Sub Total Zone 16	**8.2%**	**2.6%**	**31.6%**	**9.7%**	**0.0%**	**4.4%**	**0.0%**	**0.0%**	**0.9%**	**2.6%**	**0.0%**	**1.6%**	**0.0%**	**0.0%**	**8.7%**	**15.8%**	**33.9%**	**27.7%**	**14.0%**
Zone 17																			
Asda, Oatlands Avenue, Whitchurch, BS14 0ST	0.7%	0.0%	0.0%	0.0%	0.0%	0.0%	0.0%	0.0%	0.0%	0.0%	0.0%	0.0%	0.0%	0.0%	0.0%	11.3%	0.0%	2.8%	0.0%
Hengrove local shops, Bristol	0.0%	0.0%	0.0%	0.0%	0.0%	0.0%	0.0%	0.0%	0.0%	0.0%	0.0%	0.0%	0.0%	0.0%	0.0%	0.0%	0.0%	0.0%	0.0%
Red Lion Carpets, Wells Road, Bristol, BS14 9AF	0.0%	0.0%	0.0%	0.0%	0.0%	0.0%	0.0%	0.0%	0.0%	0.0%	0.0%	0.0%	0.0%	0.0%	0.0%	0.0%	0.0%	0.0%	0.0%
Stockwood local shops, Bristol	0.0%	0.0%	0.0%	0.0%	0.0%	0.0%	0.0%	0.0%	0.0%	0.0%	0.0%	0.0%	0.0%	0.0%	0.0%	0.0%	0.0%	0.0%	0.0%
Tesco Express, Wells Road, Whitchurch, Bristol, BS14 9HX	0.0%	0.0%	0.0%	0.0%	0.0%	0.0%	0.0%	0.0%	0.0%	0.0%	0.0%	0.0%	0.0%	0.0%	0.0%	0.0%	0.0%	0.0%	0.0%
Whitchurch local shops, Bristol	0.0%	0.0%	0.0%	0.0%	0.0%	0.0%	0.0%	0.0%	0.0%	0.0%	0.0%	0.0%	0.0%	0.0%	0.0%	0.0%	0.0%	0.0%	0.0%
Whitehall Garden Centre, Norton Lane, Bristol, BS14 0BT	0.0%	0.0%	0.0%	0.0%	0.0%	0.0%	0.0%	0.0%	0.0%	0.0%	0.0%	0.0%	0.0%	0.0%	0.0%	0.0%	0.0%	0.9%	0.0%
Sub Total Zone 17	**0.8%**	**0.0%**	**0.0%**	**0.0%**	**0.0%**	**0.0%**	**0.0%**	**0.0%**	**0.0%**	**0.0%**	**0.0%**	**0.0%**	**0.0%**	**0.0%**	**0.0%**	**11.3%**	**0.0%**	**3.7%**	**0.0%**
Zone 18																			
Keynsham Town Centre	0.6%	0.0%	0.0%	0.0%	0.0%	0.0%	0.0%	0.0%	0.0%	0.7%	0.0%	0.8%	0.0%	0.0%	0.0%	0.0%	0.0%	1.9%	10.1%
Tesco Superstore, Bristol Road, Keynsham, Bristol, BS31 2BA	0.0%	0.0%	0.0%	0.0%	0.0%	0.0%	0.0%	0.0%	0.0%	0.0%	0.0%	0.0%	0.0%	0.0%	0.0%	0.0%	0.0%	0.0%	0.0%
Waitrose, Broadmead Lane, Keynsham, BS31 1ST	0.0%	0.0%	0.0%	0.0%	0.0%	0.0%	0.0%	0.0%	0.0%	0.0%	0.0%	0.0%	0.0%	0.0%	0.0%	0.0%	0.0%	0.0%	0.0%
Sub Total Zone 18	**0.6%**	**0.0%**	**0.0%**	**0.0%**	**0.0%**	**0.0%**	**0.0%**	**0.0%**	**0.0%**	**0.7%**	**0.0%**	**0.8%**	**0.0%**	**0.0%**	**0.0%**	**0.0%**	**0.0%**	**1.9%**	**10.1%**
Bristol Authority Area Sub Total	**42.1%**	**65.7%**	**77.1%**	**38.4%**	**36.4%**	**50.0%**	**14.6%**	**43.9%**	**30.6%**	**25.7%**	**35.4%**	**13.1%**	**17.8%**	**17.8%**	**60.9%**	**77.6%**	**80.2%**	**79.0%**	**24.3%**
Sub-Total Insdie Study Area	**90.3%**	**98.3%**	**98.4%**	**86.5%**	**91.0%**	**80.7%**	**82.1%**	**95.6%**	**98.3%**	**95.4%**	**94.9%**	**95.9%**	**73.7%**	**93.4%**	**86.9%**	**93.9%**	**92.6%**	**89.5%**	**66.8%**
Outside Survey Area																			
Abergavenny Town Centre	0.1%	0.0%	0.0%	0.0%	0.0%	0.0%	0.0%	0.0%	0.0%	0.0%	0.0%	0.0%	0.0%	0.0%	0.0%	0.0%	0.0%	1.9%	0.0%
Aldi, Horseshoe Lane, Thornbury, BS35 2AX	0.0%	0.0%	0.0%	0.0%	0.0%	0.0%	0.0%	0.0%	0.0%	0.0%	0.0%	0.0%	0.0%	0.0%	0.0%	0.0%	0.0%	0.0%	0.0%
Aldi, Wyndham Way, Portishead, Bristol, BS20 8LR	0.1%	0.0%	0.0%	0.0%	0.0%	0.0%	0.0%	0.0%	0.9%	0.0%	0.0%	0.0%	0.0%	0.0%	0.0%	0.0%	0.0%	0.0%	0.0%
Allington Farm Shop, A420, Allington, Chippenham, SN14 6LJ	0.0%	0.0%	0.0%	0.0%	0.0%	0.0%	0.0%	0.0%	0.0%	0.0%	0.0%	0.0%	0.0%	0.0%	0.0%	0.0%	0.0%	0.0%	0.0%
Alveston Village Centre	0.0%	0.0%	0.0%	0.0%	0.0%	0.0%	0.0%	0.0%	0.0%	0.0%	0.0%	0.0%	0.0%	0.0%	0.0%	0.0%	0.0%	0.0%	0.0%
Asda, Phillips Road, Weston-Super-Mare, BS23 3UZ	0.1%	0.0%	0.0%	0.0%	0.0%	0.0%	0.0%	0.9%	0.0%	0.0%	0.0%	0.0%	0.0%	0.0%	0.0%	0.0%	0.0%	0.0%	0.0%
Asda, The Shires, Bythesea Road,Trowbridge, BA14 8AT	0.0%	0.0%	0.0%	0.0%	0.0%	0.0%	0.0%	0.0%	0.0%	0.0%	0.0%	0.0%	0.0%	0.0%	0.0%	0.0%	0.0%	0.0%	0.0%
B&Q, Flowerdown Retail Park, Weston-Super-Mare	0.0%	0.0%	0.0%	0.0%	0.0%	0.0%	0.0%	0.0%	0.0%	0.0%	0.0%	0.0%	0.0%	0.0%	0.0%	0.0%	0.0%	0.0%	0.0%
B&Q, Station Road, Yate	0.0%	0.0%	0.0%	0.0%	0.0%	0.0%	0.0%	0.0%	0.0%	0.0%	0.0%	0.0%	0.0%	0.0%	0.0%	0.0%	0.0%	0.0%	0.0%
Bath City Centre (includes SouthGate Shopping Centre)	3.0%	0.0%	0.0%	5.3%	2.6%	2.9%	6.3%	0.0%	0.0%	2.6%	0.0%	3.3%	4.7%	0.0%	0.0%	0.0%	2.1%	5.8%	25.0%
Birmingham City Centre	0.0%	0.0%	0.0%	0.0%	0.0%	0.0%	0.0%	0.0%	0.0%	0.0%	0.0%	0.0%	0.0%	0.0%	0.0%	0.0%	0.0%	0.0%	0.0%
Broadway Village Centre	0.1%	0.0%	0.0%	0.0%	0.9%	0.0%	0.0%	0.0%	0.0%	0.0%	0.0%	0.0%	0.0%	0.0%	0.0%	0.0%	0.0%	0.0%	0.0%
Burnham on Sea Town Centre	0.3%	0.0%	0.0%	0.0%	0.0%	0.0%	5.3%	0.0%	0.0%	0.0%	0.0%	0.0%	0.0%	0.0%	0.0%	0.0%	0.0%	0.0%	0.0%
Cadbury Garden Centre, Smallway, Congresbury	0.0%	0.0%	0.0%	0.0%	0.0%	0.0%	0.0%	0.0%	0.0%	0.0%	0.0%	0.0%	0.0%	0.0%	0.0%	0.0%	0.0%	0.0%	0.0%
Carpet Giant, Beeches Industrial Estate, Yate, BS37 5QZ	0.0%	0.0%	0.0%	0.0%	0.0%	0.0%	0.0%	0.0%	0.0%	0.0%	0.0%	0.0%	0.0%	0.0%	0.0%	0.0%	0.0%	0.0%	0.0%
Central London / West End	0.2%	0.0%	0.0%	0.0%	0.0%	1.5%	0.0%	0.0%	0.0%	0.0%	0.0%	0.0%	0.0%	0.0%	3.7%	0.0%	0.0%	0.0%	0.0%
Cheltenham Town Centre	0.1%	0.0%	0.0%	0.0%	0.9%	0.0%	0.0%	0.0%	0.0%	0.0%	0.0%	0.0%	0.0%	0.0%	0.0%	0.0%	0.0%	0.0%	1.8%
Chew Magna Village Centre	0.0%	0.0%	0.0%	0.0%	0.0%	0.0%	0.0%	0.0%	0.0%	0.0%	0.0%	0.0%	0.0%	0.0%	0.0%	0.0%	0.0%	0.0%	0.0%
Chippenham Town Centre	0.0%	0.0%	0.0%	0.0%	0.0%	0.0%	0.0%	0.0%	0.0%	0.0%	0.0%	0.0%	0.0%	0.0%	0.0%	0.0%	0.0%	0.0%	0.0%
Christchurch Town Centre	0.1%	0.0%	0.0%	0.0%	0.0%	0.0%	0.0%	0.0%	0.0%	1.3%	0.0%	0.0%	0.0%	0.0%	0.0%	0.0%	0.0%	0.0%	0.0%
Clarks Village Outlet Centre, Street (Over 90 Designer & High Street brands)	0.9%	0.9%	0.8%	0.7%	0.0%	0.0%	0.0%	0.0%	0.9%	0.0%	0.0%	0.0%	0.0%	0.0%	0.0%	4.4%	5.3%	0.9%	3.7%
Clevedon Town Centre	0.0%	0.0%	0.0%	0.0%	0.0%	0.0%	0.0%	0.0%	0.0%	0.0%	0.0%	0.0%	0.0%	0.0%	0.0%	0.0%	0.0%	0.0%	0.0%
Congresbury Village Centre	0.0%	0.0%	0.0%	0.0%	0.0%	0.0%	0.0%	0.0%	0.0%	0.0%	0.0%	0.0%	0.0%	0.0%	0.0%	0.0%	0.0%	0.0%	0.0%
Corsham Town Centre	0.0%	0.0%	0.0%	0.0%	0.0%	0.0%	0.0%	0.0%	0.0%	0.0%	0.0%	0.0%	0.0%	0.0%	0.0%	0.0%	0.0%	0.0%	0.0%
Designer Outlet, Kemble Drive, Swindon, SN2 2DY	0.0%	0.0%	0.0%	0.0%	0.0%	0.0%	0.0%	0.0%	0.0%	0.0%	0.0%	0.0%	0.0%	0.0%	0.0%	0.0%	0.0%	0.0%	0.0%
Dobbies Garden Centre, Thornbury, Wotton-under-Edge, GL12 8QH	0.0%	0.0%	0.0%	0.0%	0.0%	0.0%	0.0%	0.0%	0.0%	0.0%	0.0%	0.0%	0.0%	0.0%	0.0%	0.0%	0.0%	0.0%	0.0%
Dublin City Centre	0.1%	0.0%	0.0%	0.0%	0.0%	2.9%	0.0%	0.0%	0.0%	0.0%	0.0%	0.0%	0.0%	0.0%	0.0%	0.0%	0.0%	0.0%	0.0%
Eastwood Garden Plant Centre, Falfield, Wotton-under-Edge, GL12 8DA	0.0%	0.0%	0.0%	0.0%	0.0%	0.0%	0.0%	0.0%	0.0%	0.0%	0.0%	0.0%	0.0%	0.0%	0.0%	0.0%	0.0%	0.0%	0.0%
Edinburgh City Centre	0.2%	0.0%	0.0%	0.0%	0.0%	0.0%	0.0%	0.0%	0.0%	0.0%	0.0%	0.0%	0.0%	0.0%	4.4%	0.0%	0.0%	0.0%	0.0%
Exeter City Centre	0.1%	0.0%	0.0%	0.0%	0.0%	0.0%	0.0%	0.0%	0.0%	0.0%	2.0%	0.0%	0.0%	0.0%	0.0%	0.0%	0.0%	0.0%	0.0%
Exmouth Town Centre	0.0%	0.0%	0.0%	0.0%	0.0%	0.0%	0.0%	0.0%	0.0%	0.0%	0.0%	0.0%	0.0%	0.0%	0.0%	0.0%	0.0%	0.0%	0.0%
Flowerdown Retail Park, Weston-super-Mare (Aldi, B&Q, Carpetright, M&S Foodhall, Sports Direct & more)	0.0%	0.0%	0.0%	0.0%	0.0%	0.0%	0.0%	0.0%	0.0%	0.0%	0.0%	0.0%	0.0%	0.0%	0.0%	0.0%	0.0%	0.0%	0.0%
Gallagher Retail Park (aka The Wyvern Centre), WESTON SUPER MARE (The Range, Currys, Dreams, Oak Furnitureland & more	0.2%	0.0%	0.0%	1.5%	0.0%	0.0%	0.0%	0.0%	0.0%	0.0%	1.0%	0.0%	0.0%	0.0%	0.0%	0.0%	0.0%	0.0%	1.8%
Gloucester Keys Retail Park, St Ann Way, Gloucester, GL1 5SH	0.3%	0.0%	0.0%	0.7%	0.0%	0.0%	0.0%	0.0%	0.0%	0.0%	0.0%	0.0%	3.7%	0.0%	0.0%	0.9%	0.0%	0.0%	0.0%
Great Western Business Park, Armstrong Way, Yate, BS37 5NG	0.0%	0.0%	0.0%	0.0%	0.0%	0.0%	0.0%	0.0%	0.0%	0.0%	0.0%	0.0%	0.0%	0.0%	0.0%	0.0%	0.0%	0.0%	0.0%
Highfield Garden World, Bristol Road, Whitminster, Gloucester, GL2 7PB	0.0%	0.0%	0.0%	0.0%	0.0%	0.0%	0.0%	0.0%	0.0%	0.0%	0.0%	0.0%	0.0%	0.0%	0.0%	0.0%	0.0%	0.0%	0.0%
Hillier Garden Centre, Whiteway Road, Bath, BA2 2RG	0.0%	0.0%	0.0%	0.0%	0.0%	0.0%	0.0%	0.0%	0.0%	0.0%	0.0%	0.0%	0.0%	0.0%	0.0%	0.0%	0.0%	0.0%	0.0%
Homebase, Wessex Fields, Frome	0.0%	0.0%	0.0%	0.0%	0.0%	0.0%	0.0%	0.0%	0.0%	0.0%	0.0%	0.0%	0.0%	0.0%	0.0%	0.0%	0.0%	0.0%	0.0%
Homebase, Wyndham Retail Park, Portishead	0.0%	0.0%	0.0%	0.0%	0.0%	0.0%	0.0%	0.0%	0.0%	0.0%	0.0%	0.0%	0.0%	0.0%	0.0%	0.0%	0.0%	0.0%	0.0%
Honiton Town Centre	0.0%	0.0%	0.0%	0.0%	0.0%	0.0%	0.0%	0.0%	0.0%	0.0%	0.0%	0.0%	0.0%	0.0%	0.0%	0.0%	0.0%	0.0%	0.0%
Iron Acton Garden Centre, Wotton Road, Iron Acton, BS37 9XA	0.0%	0.0%	0.0%	0.0%	0.0%	0.0%	0.0%	0.0%	0.0%	0.0%	0.0%	0.0%	0.0%	0.0%	0.0%	0.0%	0.0%	0.0%	0.0%
Iron Acton Village Centre	0.0%	0.0%	0.0%	0.0%	0.0%	0.0%	0.0%	0.0%	0.0%	0.0%	0.0%	0.0%	0.0%	0.0%	0.0%	0.0%	0.0%	0.0%	0.0%
Kemps Garden Centre, Westerleigh, Bristol	0.0%	0.0%	0.0%	0.0%	0.0%	0.0%	0.0%	0.0%	0.0%	0.0%	0.0%	0.0%	0.0%	0.0%	0.0%	0.0%	0.0%	0.0%	0.0%
Leekes, Beanacre Road, Melksham, SN12 8AG	0.0%	0.0%	0.0%	0.0%	0.0%	0.0%	0.0%	0.0%	0.0%	0.0%	0.0%	0.0%	0.0%	0.0%	0.0%	0.0%	0.0%	0.0%	0.0%
Leighton Buzzard Town Centre	0.0%	0.0%	0.0%	0.0%	0.0%	0.0%	0.0%	0.0%	0.0%	0.0%	0.0%	0.0%	0.0%	0.0%	0.0%	0.0%	0.0%	0.0%	0.0%
Lidl, Kennedy Way, Yate, BS37 4BA	0.0%	0.0%	0.0%	0.0%	0.0%	0.0%	0.0%	0.0%	0.0%	0.0%	0.0%	0.0%	0.0%	0.0%	0.0%	0.0%	0.0%	0.0%	0.0%
Long Ashton Village Centre	0.0%	0.0%	0.0%	0.0%	0.0%	0.0%	0.0%	0.0%	0.0%	0.0%	0.0%	0.0%	0.0%	0.0%	0.0%	0.0%	0.0%	0.0%	0.0%
Manchester City Centre	0.4%	0.0%	0.0%	0.0%	4.6%	0.0%	0.0%	0.0%	0.0%	0.0%	0.0%	0.0%	0.0%	0.0%	0.0%	0.0%	0.0%	0.0%	0.0%
Mero Retail Park, Lower Bristol Road, Bath (Carpetright, Hobbycraft & Pets at Home)	0.0%	0.0%	0.0%	0.0%	0.0%	0.0%	0.0%	0.0%	0.0%	0.0%	0.0%	0.0%	0.0%	0.0%	0.0%	0.0%	0.0%	0.0%	0.0%
Midsomer Norton Town Centre	0.0%	0.0%	0.0%	0.0%	0.0%	0.0%	0.0%	0.0%	0.0%	0.0%	0.0%	0.0%	0.0%	0.0%	0.0%	0.0%	0.0%	0.0%	0.0%
Minehead Town Centre	0.1%	0.0%	0.0%	0.0%	0.0%	0.0%	0.0%	0.0%	0.0%	0.0%	1.0%	0.0%	0.0%	0.0%	0.0%	0.0%	0.0%	0.0%	0.0%
Monmouth Town Centre	0.0%	0.0%	0.0%	0.0%	0.0%	0.0%	0.0%	0.0%	0.0%	0.0%	0.0%	0.0%	0.0%	0.0%	0.0%	0.0%	0.0%	0.0%	0.0%
Morrisons, Station Road, Yate, BS37 5PW	0.0%	0.0%	0.0%	0.0%	0.0%	0.0%	0.0%	0.0%	0.0%	0.0%	0.0%	0.0%	0.0%	0.0%	0.7%	0.0%	0.0%	0.0%	0.0%
Nailsea Town Centre	0.0%	0.0%	0.0%	0.0%	0.0%	0.0%	0.0%	0.0%	0.0%	0.0%	0.0%	0.0%	0.0%	0.0%	0.0%	0.0%	0.0%	0.0%	0.0%
Newport City Centre	0.0%	0.0%	0.0%	0.0%	0.0%	0.0%	0.0%	0.0%	0.0%	0.0%	0.0%	0.0%	0.0%	0.0%	0.0%	0.0%	0.0%	0.0%	0.0%
Newquay Town Centre	0.0%	0.0%	0.0%	0.0%	0.0%	0.0%	0.0%	0.0%	0.0%	0.0%	0.0%	0.0%	0.0%	0.0%	0.0%	0.0%	0.0%	0.0%	0.0%
Norton Malreward Village Centre	0.0%	0.0%	0.0%	0.0%	0.0%	0.0%	0.0%	0.0%	0.0%	0.0%	0.0%	0.0%	0.0%	0.0%	0.0%	0.0%	0.0%	0.0%	0.0%
Nottingham City Centre	0.0%	0.0%	0.0%	0.0%	0.0%	0.0%	0.0%	0.0%	0.0%	0.0%	0.0%	0.0%	0.0%	0.0%	0.0%	0.0%	0.0%	0.0%	0.0%
Portishead Town Centre	0.3%	0.0%	0.0%	0.0%	0.0%	0.0%	2.0%	0.0%	0.0%	0.0%	0.0%	0.0%	0.0%	4.8%	0.0%	0.0%	0.0%	0.0%	0.0%
Riverside Retail Park, Link Road, Yate, BS37 4AQ	0.1%	0.0%	0.0%	0.0%	0.0%	0.0%	0.0%	0.0%	0.0%	0.0%	0.0%	0.0%	1.8%	0.9%	0.0%	0.0%	0.0%	0.0%	0.0%
Ross-on-Wye Town Centre	0.0%	0.0%	0.0%	0.0%	0.0%	0.0%	0.0%	0.0%	0.0%	0.0%	0.0%	0.0%	0.0%	0.0%	0.0%	0.0%	0.0%	0.0%	0.0%
Sainsbury's Superstore, Serbert Road, Portishead, Bristol, BS20 7GD	0.0%	0.0%	0.0%	0.0%	0.0%	0.0%	0.0%	0.0%	0.0%	0.0%	0.0%	0.0%	0.0%	0.0%	0.0%	0.0%	0.0%	0.0%	0.0%
Salford City Centre	0.0%	0.0%	0.0%	0.0%	0.0%	0.0%	0.0%	0.0%	0.0%	0.0%	0.0%	0.0%	0.0%	0.0%	0.0%	0.0%	0.0%	0.0%	0.0%
Screwfix, Stover Trading Estate, Yate, BS37 5PB	0.0%	0.0%	0.0%	0.0%	0.0%	0.0%	0.0%	0.0%	0.0%	0.0%	0.0%	0.0%	0.0%	0.0%	0.0%	0.0%	0.0%	0.0%	0.0%
Sheffield City Centre	0.2%	0.0%	0.0%	3.0%	0.0%	0.0%	0.0%	0.0%	0.0%	0.0%	0.0%	0.0%	0.0%	0.0%	0.0%	0.0%	0.0%	0.0%	0.0%
Sidmouth Town Centre	0.2%	0.0%	0.0%	0.0%	0.0%	0.0%	4.2%	0.0%	0.0%	0.0%	0.0%	0.0%	0.0%	0.0%	0.0%	0.0%	0.0%	0.0%	0.0%
St Austell Bay Business Park, Par Moor Road, Saint Austell, PL25 3RF	0.0%	0.0%	0.0%	0.0%	0.0%	0.0%	0.0%	0.0%	0.0%	0.0%	0.0%	0.0%	0.0%	0.0%	0.0%	0.0%	0.0%	0.0%	0.0%
St Margarets Retail Park, Oxford Road, Swindon, SN3 4ES	0.0%	0.0%	0.0%	0.0%	0.0%	0.0%	0.0%	0.0%	0.0%	0.0%	0.0%	0.0%	0.0%	0.0%	0.0%	0.0%	0.0%	0.0%	0.0%
Street Village Centre	0.0%	0.0%	0.0%	0.0%	0.0%	0.0%	0.0%	0.0%	0.0%	0.0%	0.0%	0.0%	0.0%	0.0%	0.0%	0.9%	0.0%	0.0%	0.0%
Swindon Town Centre	0.1%	0.0%	0.0%	0.0%	0.0%	2.9%	0.0%	0.0%	0.0%	0.0%	0.0%	0.0%	0.0%	0.0%	0.0%	0.0%	0.0%	0.0%	0.0%
Tesco Extra, East Walk, Yate, BS37 4AS	0.5%	0.9%	0.0%	0.7%	0.0%	0.0%	0.0%	1.7%	0.0%	0.0%	0.0%	0.0%	2.7%	0.0%	4.4%	0.0%	0.0%	0.0%	0.0%
Tesco Superstore, Midland Way, Thornbury, BS35 2BS	0.0%	0.0%	0.0%	0.0%	0.0%	0.0%	0.0%	0.0%	0.0%	0.0%	0.0%	0.0%	0.0%	0.0%	0.0%	0.0%	0.0%	0.0%	0.0%
Tetbury Town Centre	0.0%	0.0%	0.0%	0.0%	0.0%	0.0%	0.0%	0.0%	0.0%	0.0%	0.0%	0.0%	0.0%	0.0%	0.0%	0.0%	0.0%	0.0%	0.0%
The Old Well Garden Centre, Uffculme, Waterloo Cross, Cullompton, EX15 3ES	0.0%	0.0%	0.0%	0.0%	0.0%	0.0%	0.0%	0.0%	0.0%	0.0%	0.0%	0.0%	0.0%	0.0%	0.0%	0.0%	0.0%	0.0%	0.0%
The Range, Bristol Road, Bridgwater, TA6 4FF	0.0%	0.0%	0.0%	0.0%	0.0%	0.0%	0.0%	0.0%	0.0%	0.0%	0.0%	0.0%	0.0%	0.0%	0.0%	0.0%	0.0%	0.0%	0.0%
The Trafford Centre, Manchester, M17 8AA	0.1%	0.0%	0.0%	0.0%	0.0%	0.0%	0.0%	0.9%	0.0%	0.0%	0.0%	0.0%	0.0%	0.0%	0.0%	0.0%	0.0%	0.0%	0.0%
Thornbury Leisure Centre, Alveston Hill, Thornbury, BS35 3JB	0.0%	0.0%	0.0%	0.0%	0.0%	0.0%	0.0%	0.0%	0.0%	0.0%	0.0%	0.0%	0.0%	0.0%	0.0%	0.0%	0.0%	0.0%	0.0%
Thornbury Town Centre	0.0%	0.0%	0.0%	0.0%	0.0%	0.0%	0.0%	0.0%	0.0%	0.0%	0.0%	0.0%	0.0%	0.0%	0.0%	0.0%	0.0%	0.0%	0.0%
Timsbury Village Centre	0.0%	0.0%	0.0%	0.0%	0.0%	0.0%	0.0%	0.0%	0.0%	0.0%	0.0%	0.0%	0.0%	0.0%	0.0%	0.0%	0.0%	0.0%	0.0%
Torquay Town Centre	0.1%	0.0%	0.0%	0.0%	0.0%	0.0%	0.0%	0.0%	0.0%	0.0%	0.0%	0.0%	0.0%	0.0%	0.0%	0.0%	0.0%	1.9%	0.0%
Waitrose, High Street, Nailsea, Bristol, BS48 1AP	0.0%	0.0%	0.0%	0.0%	0.0%	0.0%	0.0%	0.0%	0.0%	0.0%	0.0%	0.0%	0.0%	0.0%	0.0%	0.0%	0.0%	0.0%	0.0%
Waitrose, Wickwar Road, Chipping Sodbury, BS37 6AU	0.0%	0.0%	0.0%	0.0%	0.0%	0.0%	0.0%	0.0%	0.0%	0.0%	0.0%	0.0%	0.0%	0.0%	0.0%	0.0%	0.0%	0.0%	0.0%
Wedmore Village Centre	0.0%	0.0%	0.0%	0.0%	0.0%	0.0%	0.0%	0.0%	0.0%	0.0%	0.0%	0.0%	0.0%	0.0%	0.0%	0.0%	0.0%	0.0%	0.0%
Wells City Centre	0.0%	0.0%	0.0%	0.0%	0.0%	0.0%	0.0%	0.0%	0.0%	0.0%	0.0%	0.0%	0.0%	0.0%	0.0%	0.0%	0.0%	0.0%	0.0%
Westerleigh Village Centre	0.0%	0.0%	0.0%	0.0%	0.0%	0.0%	0.0%	0.0%	0.0%	0.0%	0.0%	0.0%	0.0%	0.0%	0.0%	0.0%	0.0%	0.0%	0.0%
Weston Lock Retail Park, Lower Bristol Road, Bath (Currys, M&S Foodhall)	0.5%	0.0%	0.8%	0.0%	0.0%	9.1%	0.0%	0.0%	0.0%	0.0%	0.0%	0.0%	0.0%	0.0%	0.0%	0.0%	0.0%	0.0%	0.9%
Weston-super-Mare Town Centre (includes Sovereign Shopping Centre)	0.0%	0.0%	0.0%	0.0%	0.0%	0.0%	0.0%	0.0%	0.0%	0.0%	0.0%	0.0%	0.0%	0.0%	0.0%	0.0%	0.0%	0.0%	0.0%
Wyndham Retail Park, Portishead (Homebase, Argos & McDonald's)	0.0%	0.0%	0.0%	0.0%	0.0%	0.0%	0.0%	0.0%	0.0%	0.0%	0.0%	0.0%	0.0%	0.0%	0.0%	0.0%	0.0%	0.0%	0.0%
Yate Leisure Centre, Kennedy Way, Yate, Bristol, BS37 4DQ	0.0%	0.0%	0.0%	0.0%	0.0%	0.0%	0.0%	0.0%	0.0%	0.0%	0.0%	0.0%	0.0%	0.0%	0.0%	0.0%	0.0%	0.0%	0.0%
Yate Town Centre	1.1%	0.0%	0.0%	1.5%	0.0%	0.0%	0.0%	0.9%	0.0%	0.7%	1.0%	0.8%	13.4%	0.9%	0.0%	0.0%	0.0%	0.0%	0.0%
Sub-Total Outside Study Area	**9.7%**	**1.7%**	**1.6%**	**13.5%**	**9.0%**	**19.3%**	**17.9%**	**4.4%**	**1.7%**	**4.6%**	**5.1%**	**4.1%**	**26.3%**	**6.6%**	**13.1%**	**6.1%**	**7.4%**	**10.5%**	**33.2%**
Total	**100.0%**	**100.0%**	**100.0%**	**100.0%**	**100.0%**	**100.0%**	**100.0%**	**100.0%**	**100.0%**	**100.0%**	**100.0%**	**100.0%**	**100.0%**	**100.0%**	**100.0%**	**100.0%**	**100.0%**	**100.0%**	**100.0%**

Bristol Local Centres Retail Study 2022
Nexus Planning

Table 10: Clothing & footwear expenditure

Destination Study Area	Total Clothing (£m)	Zone 1 Clothing (£m)	Zone 2 Clothing (£m)	Zone 3 Clothing (£m)	Zone 4 Clothing (£m)	Zone 5 Clothing (£m)	Zone 6 Clothing (£m)	Zone 7 Clothing (£m)	Zone 8 Clothing (£m)	Zone 9 Clothing (£m)	Zone 10 Clothing (£m)	Zone 11 Clothing (£m)	Zone 12 Clothing (£m)	Zone 13 Clothing (£m)	Zone 14 Clothing (£m)	Zone 15 Clothing (£m)	Zone 16 Clothing (£m)	Zone 17 Clothing (£m)	Zone 18 Clothing (£m)
Zone 1																			
Avonmeads Retail Park, St Philips Causeway, Bristol (The Range, JD Sports, Wilko, Boots & more)	5.85	1.61	0.46	0.00	1.78	0.00	0.00	0.00	0.00	1.17	0.00	0.00	0.00	0.00	0.00	0.00	0.00	0.00	0.83
Baptist Mills local shops, Bristol	0.00	0.00	0.00	0.00	0.00	0.00	0.00	0.00	0.00	0.00	0.00	0.00	0.00	0.00	0.00	0.00	0.00	0.00	0.00
Bristol CITY CENTRE (includes Broadmead, Cabot Circus, The Galleries & The Arcade)	112.11	16.79	9.95	6.89	7.85	3.97	4.12	6.60	5.15	5.22	6.75	1.93	4.75	2.23	9.13	7.93	6.20	5.73	0.94
Bristol Guild of Applied Art, Park Street, Bristol, BS1 5JY	0.00	0.00	0.00	0.00	0.00	0.00	0.00	0.00	0.00	0.00	0.00	0.00	0.00	0.00	0.00	0.00	0.00	0.00	0.00
Gardiner Haskins Interiors, Broad Plain, Bristol	0.00	0.00	0.00	0.00	0.00	0.00	0.00	0.00	0.00	0.00	0.00	0.00	0.00	0.00	0.00	0.00	0.00	0.00	0.00
Iceland (The Food Warehouse), Avonmeads Retail Park, Redcliffe, Bristol, BS2 0SP	0.00	0.00	0.00	0.00	0.00	0.00	0.00	0.00	0.00	0.00	0.00	0.00	0.00	0.00	0.00	0.00	0.00	0.00	0.00
Marks & Spencer, Broadmead, Bristol, BS1 3DX	0.44	0.00	0.00	0.00	0.00	0.00	0.00	0.00	0.00	0.00	0.00	0.00	0.00	0.00	0.00	0.00	0.25	0.19	0.00
Merchants Trade Park, Feeder Road, Bristol, BS2 0TX	0.00	0.00	0.00	0.00	0.00	0.00	0.00	0.00	0.00	0.00	0.00	0.00	0.00	0.00	0.00	0.00	0.00	0.00	0.00
Old Market local shops, Bristol	0.00	0.00	0.00	0.00	0.00	0.00	0.00	0.00	0.00	0.00	0.00	0.00	0.00	0.00	0.00	0.00	0.00	0.00	0.00
Redfield local shops, Bristol	0.25	0.00	0.00	0.00	0.00	0.00	0.00	0.00	0.00	0.00	0.00	0.00	0.00	0.00	0.00	0.00	0.25	0.00	0.00
St Michael's Hill local shops, Bristol	0.00	0.00	0.00	0.00	0.00	0.00	0.00	0.00	0.00	0.00	0.00	0.00	0.00	0.00	0.00	0.00	0.00	0.00	0.00
St Werburgh's local shops, Bristol	0.00	0.00	0.00	0.00	0.00	0.00	0.00	0.00	0.00	0.00	0.00	0.00	0.00	0.00	0.00	0.00	0.00	0.00	0.00
Stokes Croft / Cheltenham Road, Bristol	0.00	0.00	0.00	0.00	0.00	0.00	0.00	0.00	0.00	0.00	0.00	0.00	0.00	0.00	0.00	0.00	0.00	0.00	0.00
Temple Meads local shops, Bristol	0.00	0.00	0.00	0.00	0.00	0.00	0.00	0.00	0.00	0.00	0.00	0.00	0.00	0.00	0.00	0.00	0.00	0.00	0.00
Tesco Metro, Broadmead, Bristol, BS1 3DW	0.00	0.00	0.00	0.00	0.00	0.00	0.00	0.00	0.00	0.00	0.00	0.00	0.00	0.00	0.00	0.00	0.00	0.00	0.00
The Galleries, Broadmead, Bristol, BS1 3XE	0.00	0.00	0.00	0.00	0.00	0.00	0.00	0.00	0.00	0.00	0.00	0.00	0.00	0.00	0.00	0.00	0.00	0.00	0.00
Wapping Wharf local shops, Bristol	0.00	0.00	0.00	0.00	0.00	0.00	0.00	0.00	0.00	0.00	0.00	0.00	0.00	0.00	0.00	0.00	0.00	0.00	0.00
Sub total Zone 1	**118.66**	**18.40**	**10.41**	**6.89**	**9.63**	**3.97**	**4.12**	**6.60**	**5.15**	**6.38**	**6.75**	**1.93**	**4.75**	**2.23**	**9.13**	**7.93**	**6.71**	**5.92**	**1.78**
Zone 2																			
Aldi, Church Road, Bristol, BS5 9HT	0.00	0.00	0.00	0.00	0.00	0.00	0.00	0.00	0.00	0.00	0.00	0.00	0.00	0.00	0.00	0.00	0.00	0.00	0.00
Barton Hill local shops, Bristol	0.00	0.00	0.00	0.00	0.00	0.00	0.00	0.00	0.00	0.00	0.00	0.00	0.00	0.00	0.00	0.00	0.00	0.00	0.00
Bristol Carpets, Fishponds Trading Estate, Clay Hill, Bristol, BS5 7EY	0.00	0.00	0.00	0.00	0.00	0.00	0.00	0.00	0.00	0.00	0.00	0.00	0.00	0.00	0.00	0.00	0.00	0.00	0.00
Church Road, Bristol	0.46	0.00	0.46	0.00	0.00	0.00	0.00	0.00	0.00	0.00	0.00	0.00	0.00	0.00	0.00	0.00	0.00	0.00	0.00
Cyril Dark & Sons, Victoria House, Netham Road, Bristol, BS5 9PQ	0.00	0.00	0.00	0.00	0.00	0.00	0.00	0.00	0.00	0.00	0.00	0.00	0.00	0.00	0.00	0.00	0.00	0.00	0.00
Eastgate Retail Park, Bristol (Asda Living, Halfords, Next Home, Laura Ashley & more)	3.96	0.00	0.23	0.00	0.00	0.00	0.00	1.51	0.00	0.00	0.30	1.92	0.00	0.00	0.00	0.00	0.00	0.00	0.00
Easton local shops, Bristol	0.00	0.00	0.00	0.00	0.00	0.00	0.00	0.00	0.00	0.00	0.00	0.00	0.00	0.00	0.00	0.00	0.00	0.00	0.00
Eastville local shops, Bristol	0.00	0.00	0.00	0.00	0.00	0.00	0.00	0.00	0.00	0.00	0.00	0.00	0.00	0.00	0.00	0.00	0.00	0.00	0.00
IKEA, Eastgate Road, Bristol	0.00	0.00	0.00	0.00	0.00	0.00	0.00	0.00	0.00	0.00	0.00	0.00	0.00	0.00	0.00	0.00	0.00	0.00	0.00
Lidl, Church Road, Lawrence Hill, Bristol, BS5 0BT	0.00	0.00	0.00	0.00	0.00	0.00	0.00	0.00	0.00	0.00	0.00	0.00	0.00	0.00	0.00	0.00	0.00	0.00	0.00
Screwfix, Bush Industrial Estate, Hammersmith Road, Bristol, BS5 7BD	0.00	0.00	0.00	0.00	0.00	0.00	0.00	0.00	0.00	0.00	0.00	0.00	0.00	0.00	0.00	0.00	0.00	0.00	0.00
St Mark's Road, Bristol	0.00	0.00	0.00	0.00	0.00	0.00	0.00	0.00	0.00	0.00	0.00	0.00	0.00	0.00	0.00	0.00	0.00	0.00	0.00
Tesco Extra, Eastgate Road, Eastville, Bristol, BS5 6XU	3.64	0.00	1.22	0.00	0.34	0.00	0.00	0.24	0.00	0.00	1.84	0.00	0.00	0.00	0.00	0.00	0.00	0.00	0.00
Tesco Metro, Church Road, Redfield, Bristol, BS5 9HT	0.00	0.00	0.00	0.00	0.00	0.00	0.00	0.00	0.00	0.00	0.00	0.00	0.00	0.00	0.00	0.00	0.00	0.00	0.00
Whitehall local shops, Bristol	0.00	0.00	0.00	0.00	0.00	0.00	0.00	0.00	0.00	0.00	0.00	0.00	0.00	0.00	0.00	0.00	0.00	0.00	0.00
Sub Total Zone 2	**8.06**	**0.00**	**1.91**	**0.00**	**0.34**	**0.00**	**0.00**	**1.75**	**0.00**	**0.00**	**2.15**	**1.92**	**0.00**	**0.00**	**0.00**	**0.00**	**0.00**	**0.00**	**0.00**
Zone 3																			
Hanham local shops, Bristol	0.00	0.00	0.00	0.00	0.00	0.00	0.00	0.00	0.00	0.00	0.00	0.00	0.00	0.00	0.00	0.00	0.00	0.00	0.00
Kingswood local shops, Bristol (includes King Chase Shopping Centre)	4.93	0.00	0.23	0.95	0.00	0.00	0.00	0.00	0.00	0.19	1.20	1.92	0.00	0.00	0.00	0.44	0.00	0.00	0.00
Lidl, Halls Road, Kingswood, Bristol, BS15 8JD	0.00	0.00	0.00	0.00	0.00	0.00	0.00	0.00	0.00	0.00	0.00	0.00	0.00	0.00	0.00	0.00	0.00	0.00	0.00
Lidl, High Street, Hanham, Bristol, BS15 3QY	1.22	0.00	1.22	0.00	0.00	0.00	0.00	0.00	0.00	0.00	0.00	0.00	0.00	0.00	0.00	0.00	0.00	0.00	0.00
Sainsbury's Superstore, Kings Chase Shopping Centre, Kingswood, Bristol, BS15 8LP	2.53	0.00	0.00	1.54	0.00	0.00	0.00	0.00	0.00	0.99	0.00	0.00	0.00	0.00	0.00	0.00	0.00	0.00	0.00
Sub Total Zone 3	**8.68**	**0.00**	**1.45**	**2.50**	**0.00**	**0.00**	**0.00**	**0.00**	**0.00**	**1.17**	**1.20**	**1.92**	**0.00**	**0.00**	**0.00**	**0.44**	**0.00**	**0.00**	**0.00**
Zone 4																			
Bishopston local shops, Bristol	0.00	0.00	0.00	0.00	0.00	0.00	0.00	0.00	0.00	0.00	0.00	0.00	0.00	0.00	0.00	0.00	0.00	0.00	0.00
Cotham Hill local shops, Bristol	0.00	0.00	0.00	0.00	0.00	0.00	0.00	0.00	0.00	0.00	0.00	0.00	0.00	0.00	0.00	0.00	0.00	0.00	0.00
Gloucester Road, Bristol	3.20	0.00	0.00	0.00	1.69	0.00	0.00	1.51	0.00	0.00	0.00	0.00	0.00	0.00	0.00	0.00	0.00	0.00	0.00
Golden Hill local shops, Bristol	0.00	0.00	0.00	0.00	0.00	0.00	0.00	0.00	0.00	0.00	0.00	0.00	0.00	0.00	0.00	0.00	0.00	0.00	0.00
Horfield local shops, Bristol	0.00	0.00	0.00	0.00	0.00	0.00	0.00	0.00	0.00	0.00	0.00	0.00	0.00	0.00	0.00	0.00	0.00	0.00	0.00
Kingsdown local shops, Bristol	0.00	0.00	0.00	0.00	0.00	0.00	0.00	0.00	0.00	0.00	0.00	0.00	0.00	0.00	0.00	0.00	0.00	0.00	0.00
Montpelier local shops, Bristol	0.00	0.00	0.00	0.00	0.00	0.00	0.00	0.00	0.00	0.00	0.00	0.00	0.00	0.00	0.00	0.00	0.00	0.00	0.00
Redland local shops, Bristol	0.00	0.00	0.00	0.00	0.00	0.00	0.00	0.00	0.00	0.00	0.00	0.00	0.00	0.00	0.00	0.00	0.00	0.00	0.00
Sainsbury's Local, Gloucester Road, Bishopston, Bristol, BS7 8AE	0.00	0.00	0.00	0.00	0.00	0.00	0.00	0.00	0.00	0.00	0.00	0.00	0.00	0.00	0.00	0.00	0.00	0.00	0.00
Tesco Superstore, Lime Trees Road, Bristol, BS6 7XW	0.00	0.00	0.00	0.00	0.00	0.00	0.00	0.00	0.00	0.00	0.00	0.00	0.00	0.00	0.00	0.00	0.00	0.00	0.00
Westbury Park local shops, Bristol (includes North View shops)	0.00	0.00	0.00	0.00	0.00	0.00	0.00	0.00	0.00	0.00	0.00	0.00	0.00	0.00	0.00	0.00	0.00	0.00	0.00
Sub Total Zone 4	**3.20**	**0.00**	**0.00**	**0.00**	**1.69**	**0.00**	**0.00**	**1.51**	**0.00**	**0.00**	**0.00**	**0.00**	**0.00**	**0.00**	**0.00**	**0.00**	**0.00**	**0.00**	**0.00**
Zone 5																			
Asda (Petrol Station), Whiteladies Road, Redland, Bristol, BS8 2XS	1.61	1.61	0.00	0.00	0.00	0.00	0.00	0.00	0.00	0.00	0.00	0.00	0.00	0.00	0.00	0.00	0.00	0.00	0.00
Brackenwood Plant & Garden Centre, Pill Road, Leigh Court Estate, Abbots Leigh	0.00	0.00	0.00	0.00	0.00	0.00	0.00	0.00	0.00	0.00	0.00	0.00	0.00	0.00	0.00	0.00	0.00	0.00	0.00
Clifton Down Shopping Centre, Whiteladies Road, Bristol (Sainsbury's, WHSmith, Boots, Holland & Barrett & more)	1.28	0.00	0.00	0.37	0.00	0.00	0.00	0.00	0.00	0.00	0.00	0.00	0.00	0.00	0.00	0.91	0.00	0.00	0.00
Clifton VILLAGE local shops, Bristol (includes The Clifton Arcade)	7.23	0.00	0.00	0.00	0.34	6.70	0.00	0.00	0.00	0.19	0.00	0.00	0.00	0.00	0.00	0.00	0.00	0.00	0.00
Hotwells local shops, Bristol	0.00	0.00	0.00	0.00	0.00	0.00	0.00	0.00	0.00	0.00	0.00	0.00	0.00	0.00	0.00	0.00	0.00	0.00	0.00
Marks & Spencer, Whiteladies Road, High Street, Clifton, Bristol, BS8 2AZ	0.00	0.00	0.00	0.00	0.00	0.00	0.00	0.00	0.00	0.00	0.00	0.00	0.00	0.00	0.00	0.00	0.00	0.00	0.00
Park Street / Queens Road, Clifton, Bristol	3.01	0.00	0.00	0.00	0.00	0.00	0.00	1.27	0.00	0.00	0.00	0.00	0.00	0.00	1.23	0.00	0.51	0.00	0.00
Sainsbury's Superstore, Clifton Down Shopping Centre, Bristol, BS8 2NN	1.23	0.00	0.00	0.00	0.00	0.00	0.00	0.00	0.00	0.00	0.00	0.00	0.00	0.00	1.23	0.00	0.00	0.00	0.00
Sainsbury's Superstore, Queens Road, Clifton, Bristol, BS8 1RE	0.00	0.00	0.00	0.00	0.00	0.00	0.00	0.00	0.00	0.00	0.00	0.00	0.00	0.00	0.00	0.00	0.00	0.00	0.00
Toolstation, Whiteladies Road, Clifton, Bristol, BS8 2LG	0.00	0.00	0.00	0.00	0.00	0.00	0.00	0.00	0.00	0.00	0.00	0.00	0.00	0.00	0.00	0.00	0.00	0.00	0.00
Waitrose (Little), Clifton Pavilion, Queens Road, Clifton, Bristol, BS8 1QS	0.00	0.00	0.00	0.00	0.00	0.00	0.00	0.00	0.00	0.00	0.00	0.00	0.00	0.00	0.00	0.00	0.00	0.00	0.00
Whiteladies Road, Clifton, Bristol (NOT including Clifton Down Shopping Centre)	0.98	0.00	0.00	0.00	0.00	0.78	0.00	0.00	0.20	0.00	0.00	0.00	0.00	0.00	0.00	0.00	0.00	0.00	0.00
Sub Total Zone 5	**15.34**	**1.61**	**0.00**	**0.37**	**0.34**	**7.48**	**0.00**	**1.27**	**0.20**	**0.19**	**0.00**	**0.00**	**0.00**	**0.00**	**2.46**	**0.91**	**0.51**	**0.00**	**0.00**
Zone 6																			
Henleaze Garden Shop, Henleaze Road, Henleaze, Bristol, BS9 4NB	0.00	0.00	0.00	0.00	0.00	0.00	0.00	0.00	0.00	0.00	0.00	0.00	0.00	0.00	0.00	0.00	0.00	0.00	0.00
Henleaze local shops, Bristol	2.36	0.00	0.00	0.00	1.68	0.00	0.00	0.00	0.40	0.00	0.00	0.00	0.00	0.27	0.00	0.00	0.00	0.00	0.00
Morrisons, Wellington Hill West, Henleaze, Bristol, BS9 4QL	0.00	0.00	0.00	0.00	0.00	0.00	0.00	0.00	0.00	0.00	0.00	0.00	0.00	0.00	0.00	0.00	0.00	0.00	0.00
Sea Mills local shops, Bristol	0.00	0.00	0.00	0.00	0.00	0.00	0.00	0.00	0.00	0.00	0.00	0.00	0.00	0.00	0.00	0.00	0.00	0.00	0.00
Stoke Bishop local shops, Bristol	0.00	0.00	0.00	0.00	0.00	0.00	0.00	0.00	0.00	0.00	0.00	0.00	0.00	0.00	0.00	0.00	0.00	0.00	0.00
Waitrose, Northumbria Drive, Westbury Park, Henleaze, Bristol, BS9 4HN	0.00	0.00	0.00	0.00	0.00	0.00	0.00	0.00	0.00	0.00	0.00	0.00	0.00	0.00	0.00	0.00	0.00	0.00	0.00
Westbury-on-Trym local shops, Bristol	0.90	0.00	0.46	0.00	0.00	0.00	0.00	0.24	0.20	0.00	0.00	0.00	0.00	0.00	0.00	0.00	0.00	0.00	0.00
Sub Total Zone 6	**3.26**	**0.00**	**0.46**	**0.00**	**1.68**	**0.00**	**0.00**	**0.24**	**0.60**	**0.00**	**0.00**	**0.00**	**0.00**	**0.27**	**0.00**	**0.00**	**0.00**	**0.00**	**0.00**
Zone 7																			
Aldi, Muller Road, Bristol, BS7 9NU	0.00	0.00	0.00	0.00	0.00	0.00	0.00	0.00	0.00	0.00	0.00	0.00	0.00	0.00	0.00	0.00	0.00	0.00	0.00
Aldi, Petherbrige Way, Horfield, Bristol, BS7 9NZ	0.00	0.00	0.00	0.00	0.00	0.00	0.00	0.00	0.00	0.00	0.00	0.00	0.00	0.00	0.00	0.00	0.00	0.00	0.00
Ashley Down local shops, Bristol	0.00	0.00	0.00	0.00	0.00	0.00	0.00	0.00	0.00	0.00	0.00	0.00	0.00	0.00	0.00	0.00	0.00	0.00	0.00
Home Bargains, Petherbridge Way, Bristol, BS7 9NZ	0.00	0.00	0.00	0.00	0.00	0.00	0.00	0.00	0.00	0.00	0.00	0.00	0.00	0.00	0.00	0.00	0.00	0.00	0.00
Lidl, Muller Road, Bristol, BS7 9RB	0.24	0.00	0.00	0.00	0.00	0.00	0.00	0.24	0.00	0.00	0.00	0.00	0.00	0.00	0.00	0.00	0.00	0.00	0.00
Lidl, Southmead Road, Bristol, BS10 5NE	0.00	0.00	0.00	0.00	0.00	0.00	0.00	0.00	0.00	0.00	0.00	0.00	0.00	0.00	0.00	0.00	0.00	0.00	0.00
Lockleaze local shops, Bristol	0.00	0.00	0.00	0.00	0.00	0.00	0.00	0.00	0.00	0.00	0.00	0.00	0.00	0.00	0.00	0.00	0.00	0.00	0.00
Southmead local shops, Bristol	0.20	0.00	0.00	0.00	0.00	0.00	0.00	0.00	0.20	0.00	0.00	0.00	0.00	0.00	0.00	0.00	0.00	0.00	0.00
Sub Total Zone 7	**0.44**	**0.00**	**0.00**	**0.00**	**0.00**	**0.00**	**0.00**	**0.24**	**0.20**	**0.00**	**0.00**	**0.00**	**0.00**	**0.00**	**0.00**	**0.00**	**0.00**	**0.00**	**0.00**
Zone 8																			
Aldi, Crow Lane, Henbury, Bristol, BS10 7EN	0.00	0.00	0.00	0.00	0.00	0.00	0.00	0.00	0.00	0.00	0.00	0.00	0.00	0.00	0.00	0.00	0.00	0.00	0.00
Aldi, Greystoke Avenue, Southmead, Bristol, BS10 6AS	0.00	0.00	0.00	0.00	0.00	0.00	0.00	0.00	0.00	0.00	0.00	0.00	0.00	0.00	0.00	0.00	0.00	0.00	0.00
Avonmouth local shops, Bristol	0.00	0.00	0.00	0.00	0.00	0.00	0.00	0.00	0.00	0.00	0.00	0.00	0.00	0.00	0.00	0.00	0.00	0.00	0.00
B&Q, Cribbs Causeway, Bristol	0.00	0.00	0.00	0.00	0.00	0.00	0.00	0.00	0.00	0.00	0.00	0.00	0.00	0.00	0.00	0.00	0.00	0.00	0.00
Blaise Plant Nursery, Kings Weston Road, Bristol, BS11 0XF	0.00	0.00	0.00	0.00	0.00	0.00	0.00	0.00	0.00	0.00	0.00	0.00	0.00	0.00	0.00	0.00	0.00	0.00	0.00
Brentry local shops, Bristol	0.00	0.00	0.00	0.00	0.00	0.00	0.00	0.00	0.00	0.00	0.00	0.00	0.00	0.00	0.00	0.00	0.00	0.00	0.00
Co-op, Ridingleaze, Lawrence Weston, Bristol, BS11 0QB	0.00	0.00	0.00	0.00	0.00	0.00	0.00	0.00	0.00	0.00	0.00	0.00	0.00	0.00	0.00	0.00	0.00	0.00	0.00
Costco, St Brendans Way, Bristol	1.05	0.00	0.00	0.00	0.00	0.78	0.00	0.00	0.00	0.00	0.00	0.00	0.00	0.27	0.00	0.00	0.00	0.00	0.00
Henbury local shops, Bristol	0.00	0.00	0.00	0.00	0.00	0.00	0.00	0.00	0.00	0.00	0.00	0.00	0.00	0.00	0.00	0.00	0.00	0.00	0.00
Lawrence Weston local shops, Bristol	0.00	0.00	0.00	0.00	0.00	0.00	0.00	0.00	0.00	0.00	0.00	0.00	0.00	0.00	0.00	0.00	0.00	0.00	0.00
Lidl, Stile Acres, Lawrence Weston, Bristol, BS11 0PZ	0.00	0.00	0.00	0.00	0.00	0.00	0.00	0.00	0.00	0.00	0.00	0.00	0.00	0.00	0.00	0.00	0.00	0.00	0.00
Morrisons, Cribbs Causeway, Bristol, BS10 7UD	2.52	0.00	0.00	0.00	0.00	0.00	0.00	0.00	0.83	0.00	0.00	0.00	0.27	1.42	0.00	0.00	0.00	0.00	0.00
Screwfix, Avonbridge Trading Estate, Bristol, BS11 9QD	0.00	0.00	0.00	0.00	0.00	0.00	0.00	0.00	0.00	0.00	0.00	0.00	0.00	0.00	0.00	0.00	0.00	0.00	0.00
Shirehampton Village Centre	0.00	0.00	0.00	0.00	0.00	0.00	0.00	0.00	0.00	0.00	0.00	0.00	0.00	0.00	0.00	0.00	0.00	0.00	0.00
Stax Trade Centre, Wyck Beck Road, Brentry, Bristol	0.00	0.00	0.00	0.00	0.00	0.00	0.00	0.00	0.00	0.00	0.00	0.00	0.00	0.00	0.00	0.00	0.00	0.00	0.00
Sub Total Zone 8	**3.57**	**0.00**	**0.00**	**0.00**	**0.00**	**0.78**	**0.00**	**0.00**	**0.83**	**0.00**	**0.00**	**0.00**	**0.27**	**1.69**	**0.00**	**0.00**	**0.00**	**0.00**	**0.00**
Zone 9																			
Aldi, Bath Road, Longwell Green, Bristol, BS30 9DE	0.00	0.00	0.00	0.00	0.00	0.00	0.00	0.00	0.00	0.00	0.00	0.00	0.00	0.00	0.00	0.00	0.00	0.00	0.00
Asda, Craven Way, Longwell Green, Bristol, BS30 7DY	13.67	0.00	0.92	1.35	0.00	0.00	0.00	0.00	0.00	5.77	2.78	1.23	0.00	0.00	1.04	0.00	0.25	0.00	0.32
Aspects Leisure Park, Hanham, Bristol, BS15 9LA	0.00	0.00	0.00	0.00	0.00	0.00	0.00	0.00	0.00	0.00	0.00	0.00	0.00	0.00	0.00	0.00	0.00	0.00	0.00
B&Q, Gallagher Retail Park, Longwell Green	0.00	0.00	0.00	0.00	0.00	0.00	0.00	0.00	0.00	0.00	0.00	0.00	0.00	0.00	0.00	0.00	0.00	0.00	0.00
Gallagher Retail Park, LONGWELL GREEN (B&Q, Currys, Next, Tradepoint, M&S, Outfit & more)	34.32	3.52	1.38	3.37	0.00	0.00	0.00	0.00	0.00	5.89	5.87	7.48	0.00	0.00	0.20	0.44	1.02	1.35	3.80
Lidl, Aldermoor Lane, Bristol, BS30 7TX	0.00	0.00	0.00	0.00	0.00	0.00	0.00	0.00	0.00	0.00	0.00	0.00	0.00	0.00	0.00	0.00	0.00	0.00	0.00
Longwell Green local shops, Bristol (e.g. Bath Road shops near where Aldi is - NOT Longwell Green Retail Park, Bristol)	2.04	0.00	0.00	0.77	0.00	0.00	0.00	0.00	0.00	1.12	0.00	0.00	0.00	0.00	0.00	0.00	0.00	0.00	0.16
Marks & Spencer, Gallagher Retail Park, Longwell Green, Bristol, BS30 7DA	10.67	0.31	0.00	1.91	0.00	0.00	0.00	0.00	0.00	1.54	0.00	4.77	0.00	0.00	0.00	0.91	0.25	0.00	0.98
Oldland Common Village Centre	0.00	0.00	0.00	0.00	0.00	0.00	0.00	0.00	0.00	0.00	0.00	0.00	0.00	0.00	0.00	0.00	0.00	0.00	0.00
Screwfix, Green Trade Park, Longwell, Bristol, BS30 7ER	0.00	0.00	0.00	0.00	0.00	0.00	0.00	0.00	0.00	0.00	0.00	0.00	0.00	0.00	0.00	0.00	0.00	0.00	0.00
Smyths Toys, Longwell Green, Bristol, BS30 7TX	0.00	0.00	0.00	0.00	0.00	0.00	0.00	0.00	0.00	0.00	0.00	0.00	0.00	0.00	0.00	0.00	0.00	0.00	0.00
Wickes, Aldermoor Way, Longwell Green, Bristol, BS30 7DA	0.00	0.00	0.00	0.00	0.00	0.00	0.00	0.00	0.00	0.00	0.00	0.00	0.00	0.00	0.00	0.00	0.00	0.00	0.00
Sub Total Zone 9	**60.70**	**3.83**	**2.30**	**7.40**	**0.00**	**0.00**	**0.00**	**0.00**	**0.00**	**14.33**	**8.66**	**13.47**	**0.00**	**0.00**	**1.24**	**1.35**	**1.53**	**1.35**	**5.25**
Zone 10																			
Aldi, Fishponds Road, Bristol, BS16 3HJ	0.00	0.00	0.00	0.00	0.00	0.00	0.00	0.00	0.00	0.00	0.00	0.00	0.00	0.00	0.00	0.00	0.00	0.00	0.00
Channons Hill Retail Park, Fishponds (B&M, Iceland, Card Factory, One Below & Sue Ryder)	1.91	1.91	0.00	0.00	0.00	0.00	0.00	0.00	0.00	0.00	0.00	0.00	0.00	0.00	0.00	0.00	0.00	0.00	0.00
Fishponds local shops, Bristol	2.08	0.31	0.00	0.00	0.00	0.00	0.00	0.00	0.00	0.00	0.90	0.61	0.27	0.00	0.00	0.00	0.00	0.00	0.00
Hambrook Village Centre	0.00	0.00	0.00	0.00	0.00	0.00	0.00	0.00	0.00	0.00	0.00	0.00	0.00	0.00	0.00	0.00	0.00	0.00	0.00
Lidl, Fishponds Road, Bristol, BS16 3UF	0.00	0.00	0.00	0.00	0.00	0.00	0.00	0.00	0.00	0.00	0.00	0.00	0.00	0.00	0.00	0.00	0.00	0.00	0.00
Lodge Causeway local shops, Bristol	0.00	0.00	0.00	0.00	0.00	0.00	0.00	0.00	0.00	0.00	0.00	0.00	0.00	0.00	0.00	0.00	0.00	0.00	0.00
Morrisons, Fishponds Road, Bristol, BS16 3US	0.00	0.00	0.00	0.00	0.00	0.00	0.00	0.00	0.00	0.00	0.00	0.00	0.00	0.00	0.00	0.00	0.00	0.00	0.00
Sainsbury's Local, Fishponds Road, Fishponds, Bristol, BS16 3TE	0.00	0.00	0.00	0.00	0.00	0.00	0.00	0.00	0.00	0.00	0.00	0.00	0.00	0.00	0.00	0.00	0.00	0.00	0.00
Sub Total Zone 10	**3.99**	**2.21**	**0.00**	**0.00**	**0.00**	**0.00**	**0.00**	**0.00**	**0.00**	**0.00**	**0.90**	**0.61**	**0.27**	**0.00**	**0.00**	**0.00**	**0.00**	**0.00**	**0.00**
Zone 11																			
Co-op, Badminton Road, Downend, Bristol, BS16 6BB	0.00	0.00	0.00	0.00	0.00	0.00	0.00	0.00	0.00	0.00	0.00	0.00	0.00	0.00	0.00	0.00	0.00	0.00	0.00
Downend local shops, Bristol	0.00	0.00	0.00	0.00	0.00	0.00	0.00	0.00	0.00	0.00	0.00	0.00	0.00	0.00	0.00	0.00	0.00	0.00	0.00
Emersons Green local shops, Bristol (e.g. Emerson's Way shops where vets is - NOT Emersons Green Retail Park)	0.19	0.00	0.00	0.00	0.00	0.00	0.00	0.00	0.00	0.19	0.00	0.00	0.00	0.00	0.00	0.00	0.00	0.00	0.00
Emersons Green Retail Park, Bristol (Lidl, Boots, Argos, Poundland, Peacocks, Sports Direct & more)	4.35	2.52	0.23	0.19	0.00	0.00	0.00	0.00	0.00	0.56	0.60	0.00	0.00	0.00	0.00	0.00	0.25	0.00	0.00
Fonthill Garden Centre, Bath Road, Bristol, BS30 6HX	0.00	0.00	0.00	0.00	0.00	0.00	0.00	0.00	0.00	0.00	0.00	0.00	0.00	0.00	0.00	0.00	0.00	0.00	0.00
Lidl, The Village, Emersons Way, Bristol, BS16 7AE	0.00	0.00	0.00	0.00	0.00	0.00	0.00	0.00	0.00	0.00	0.00	0.00	0.00	0.00	0.00	0.00	0.00	0.00	0.00
Lyde Green local shops, Bristol	0.00	0.00	0.00	0.00	0.00	0.00	0.00	0.00	0.00	0.00	0.00	0.00	0.00	0.00	0.00	0.00	0.00	0.00	0.00
Sainsbury's Superstore, Emersons Green, Bristol, BS16 7AE	13.45	0.00	0.23	1.75	0.00	0.00	0.00	0.00	0.00	0.93	3.73	4.37	1.36	0.00	0.00	0.91	0.00	0.00	0.16
St Aldams Garden Centre, Westerleigh Road, Pucklechurch, Bristol, BS16 9PY	0.00	0.00	0.00	0.00	0.00	0.00	0.00	0.00	0.00	0.00	0.00	0.00	0.00	0.00	0.00	0.00	0.00	0.00	0.00
Staple Hill local shops, Bristol	2.23	0.00	0.00	0.00	0.00	0.00	0.00	0.00	0.00	0.00	0.30	1.93	0.00	0.00	0.00	0.00	0.00	0.00	0.00
Tesco Superstore, Broad Street, Staple Hill, Bristol, BS16 5NP	0.00	0.00	0.00	0.00	0.00	0.00	0.00	0.00	0.00	0.00	0.00	0.00	0.00	0.00	0.00	0.00	0.00	0.00	0.00
The Carpet Barn, Bath Road, Longwell Green, Bristol, BS30 6DL	0.00	0.00	0.00	0.00	0.00	0.00	0.00	0.00	0.00	0.00	0.00	0.00	0.00	0.00	0.00	0.00	0.00	0.00	0.00
Warmley Village Centre	0.00	0.00	0.00	0.00	0.00	0.00	0.00	0.00	0.00	0.00	0.00	0.00	0.00	0.00	0.00	0.00	0.00	0.00	0.00
Willsbridge local shops, Bristol	0.00	0.00	0.00	0.00	0.00	0.00	0.00	0.00	0.00	0.00	0.00	0.00	0.00	0.00	0.00	0.00	0.00	0.00	0.00
Sub Total Zone 11	**20.21**	**2.52**	**0.46**	**1.94**	**0.00**	**0.00**	**0.00**	**0.00**	**0.00**	**1.68**	**4.63**	**6.30**	**1.36**	**0.00**	**0.00**	**0.91**	**0.25**	**0.00**	**0.16**
Zone 12																			
Aldi, Brook Way, Patchway, Bradley Stoke, BS32 9DA	0.27	0.00	0.00	0.00	0.00	0.00	0.00	0.00	0.00	0.00	0.00	0.00	0.27	0.00	0.00	0.00	0.00	0.00	0.00
Almondsbury Garden Centre, Over Lane, Almondsbury	0.00	0.00	0.00	0.00	0.00	0.00	0.00	0.00	0.00	0.00	0.00	0.00	0.00	0.00	0.00	0.00	0.00	0.00	0.00
Coalpit Heath Village Centre	0.00	0.00	0.00	0.00	0.00	0.00	0.00	0.00	0.00	0.00	0.00	0.00	0.00	0.00	0.00	0.00	0.00	0.00	0.00
Elmwood Garden Centre, Westerleigh Road, Henfield, Bristol, BS36 2UP	0.00	0.00	0.00	0.00	0.00	0.00	0.00	0.00	0.00	0.00	0.00	0.00	0.00	0.00	0.00	0.00	0.00	0.00	0.00
Frampton Cotterell Village Centre	0.00	0.00	0.00	0.00	0.00	0.00	0.00	0.00	0.00	0.00	0.00	0.00	0.00	0.00	0.00	0.00	0.00	0.00	0.00
Pilning Village Centre	0.00	0.00	0.00	0.00	0.00	0.00	0.00	0.00	0.00	0.00	0.00	0.00	0.00	0.00	0.00	0.00	0.00	0.00	0.00
Winterbourne Village Centre	0.27	0.00	0.00	0.00	0.00	0.00	0.00	0.00	0.00	0.00	0.00	0.00	0.27	0.00	0.00	0.00	0.00	0.00	0.00
Sub Total Zone 12	**0.53**	**0.00**	**0.00**	**0.00**	**0.00**	**0.00**	**0.00**	**0.00**	**0.00**	**0.00**	**0.00**	**0.00**	**0.53**	**0.00**	**0.00**	**0.00**	**0.00**	**0.00**	**0.00**
Zone 13																			
Abbey Wood Shopping Park, Filton (Asda, Matalan, Pets at Home, Poundland, B&M & more)	8.76	0.00	0.00	0.00	0.68	0.00	0.00	3.71	0.81	0.00	0.00	0.00	2.76	0.81	0.00	0.00	0.00	0.00	0.00
Asda, Abbey Wood Shopping Park, Filton, BS34 7JL	0.24	0.00	0.00	0.00	0.00	0.00	0.00	0.24	0.00	0.00	0.00	0.00	0.00	0.00	0.00	0.00	0.00	0.00	0.00
Asda, Highwood Lane, Patchway, Bristol, BS34 5TL	5.30	0.00	0.00	0.00	0.00	0.00	0.57	0.48	2.67	0.00	0.00	0.00	0.00	0.54	1.04	0.00	0.00	0.00	0.00
B&M, Centaurus Road, Patchway, Bristol, BS34 5TS	0.00	0.00	0.00	0.00	0.00	0.00	0.00	0.00	0.00	0.00	0.00	0.00	0.00	0.00	0.00	0.00	0.00	0.00	0.00
Bradley Stoke Town Centre	1.03	0.00	0.23	0.00	0.00	0.00	0.00	0.00	0.00	0.00	0.00	0.00	0.27	0.54	0.00	0.00	0.00	0.00	0.00
Cribbs Causeway, Bristol (includes the Mall & Retail Park)	105.74	2.82	1.64	0.19	17.19	7.05	18.55	7.60	9.56	1.70	2.41	9.13	8.69	12.68	3.65	1.32	1.01	0.37	0.16
Filton local shops, Bristol	0.00	0.00	0.00	0.00	0.00	0.00	0.00	0.00	0.00	0.00	0.00	0.00	0.00	0.00	0.00	0.00	0.00	0.00	0.00
Iceland (The Food Warehouse), Willowbrook Shopping Centre, Bradley Stoke, BS32 8BS	0.00	0.00	0.00	0.00	0.00	0.00	0.00	0.00	0.00	0.00	0.00	0.00	0.00	0.00	0.00	0.00	0.00	0.00	0.00
Kellaway Building Supplies, Olympus House, Patchway	0.00	0.00	0.00	0.00	0.00	0.00	0.00	0.00	0.00	0.00	0.00	0.00	0.00	0.00	0.00	0.00	0.00	0.00	0.00

Destination	Total Clothing (£m)	Zone 1 Clothing (£m)	Zone 2 Clothing (£m)	Zone 3 Clothing (£m)	Zone 4 Clothing (£m)	Zone 5 Clothing (£m)	Zone 6 Clothing (£m)	Zone 7 Clothing (£m)	Zone 8 Clothing (£m)	Zone 9 Clothing (£m)	Zone 10 Clothing (£m)	Zone 11 Clothing (£m)	Zone 12 Clothing (£m)	Zone 13 Clothing (£m)	Zone 14 Clothing (£m)	Zone 15 Clothing (£m)	Zone 16 Clothing (£m)	Zone 17 Clothing (£m)	Zone 18 Clothing (£m)
Study Area																			
Lidl, Fox Den Road, Bristol, BS34 8SP	0.00	0.00	0.00	0.00	0.00	0.00	0.00	0.00	0.00	0.00	0.00	0.00	0.00	0.00	0.00	0.00	0.00	0.00	0.00
Lidl, Haze Way, Patchway, BS34 5BZ	1.64	0.00	0.00	0.00	0.00	0.00	0.00	0.00	0.00	0.00	0.00	0.00	0.00	1.64	0.00	0.00	0.00	0.00	0.00
Little Stoke Village Centre	0.00	0.00	0.00	0.00	0.00	0.00	0.00	0.00	0.00	0.00	0.00	0.00	0.00	0.00	0.00	0.00	0.00	0.00	0.00
Marks & Spencer, The Mall, Cribbs Causeway, BS34 5QT	18.92	2.48	0.00	0.19	2.79	1.18	0.00	0.72	2.85	0.75	0.60	0.92	1.66	4.10	0.20	0.22	0.25	0.00	0.00
Patchway Town Centre	0.27	0.00	0.00	0.00	0.00	0.00	0.00	0.00	0.00	0.00	0.00	0.00	0.00	0.27	0.00	0.00	0.00	0.00	0.00
Sainsbury's Superstore, Fox Den Road, Stoke Gifford, BS34 8SS	1.77	0.00	0.00	0.00	0.00	0.00	0.00	1.51	0.00	0.00	0.00	0.00	0.27	0.00	0.00	0.00	0.00	0.00	0.00
Screwfix, Station Road, Filton, Bristol, BS34 7JW	0.00	0.00	0.00	0.00	0.00	0.00	0.00	0.00	0.00	0.00	0.00	0.00	0.00	0.00	0.00	0.00	0.00	0.00	0.00
Stoke Gifford District Shopping Centre (The Range, Poundstretcher & Lidl)	0.00	0.00	0.00	0.00	0.00	0.00	0.00	0.00	0.00	0.00	0.00	0.00	0.00	0.00	0.00	0.00	0.00	0.00	0.00
Tesco Extra, Willow Brook Centre, Bradley Stoke, BS32 8EF	3.02	0.00	0.00	0.00	0.00	0.00	0.00	0.00	0.00	0.00	0.00	0.00	1.06	1.96	0.00	0.00	0.00	0.00	0.00
The Shield Retail Centre, Gloucester Road North, Filton, Bristol, BS34 7BR	0.34	0.00	0.00	0.00	0.34	0.00	0.00	0.00	0.00	0.00	0.00	0.00	0.00	0.00	0.00	0.00	0.00	0.00	0.00
Travis Perkins, New Road, Stoke Gifford, Bristol, BS34 8QW	0.00	0.00	0.00	0.00	0.00	0.00	0.00	0.00	0.00	0.00	0.00	0.00	0.00	0.00	0.00	0.00	0.00	0.00	0.00
Willow Brook Shopping Centre, Bradley Stoke (Boots, Pets at Home, Poundstretcher & more)	1.23	0.00	0.00	0.00	0.00	0.00	0.00	0.00	0.00	0.00	0.00	0.00	0.00	0.00	1.23	0.00	0.00	0.00	0.00
Sub Total Zone 13	**148.28**	**5.31**	**1.87**	**0.37**	**21.00**	**8.22**	**19.13**	**14.27**	**15.88**	**2.45**	**3.01**	**10.05**	**14.72**	**22.54**	**6.12**	**1.54**	**1.27**	**0.37**	**0.16**
Zone 14																			
Aldi, North Street, Bedminster, Bristol, BS3 1JA	0.00	0.00	0.00	0.00	0.00	0.00	0.00	0.00	0.00	0.00	0.00	0.00	0.00	0.00	0.00	0.00	0.00	0.00	0.00
Asda, East Street, Bedminster, Bristol, BS3 4JY	4.38	0.31	0.23	0.00	0.34	0.00	0.00	0.00	0.00	0.00	0.00	0.00	0.00	1.11	0.79	1.10	0.51	0.00	0.00
Axis Trampoline Club, South Liberty Lane, Bristol, BS3 2SU	0.00	0.00	0.00	0.00	0.00	0.00	0.00	0.00	0.00	0.00	0.00	0.00	0.00	0.00	0.00	0.00	0.00	0.00	0.00
B&M, Winterstoke Road, Bristol, BS3 2LF	0.00	0.00	0.00	0.00	0.00	0.00	0.00	0.00	0.00	0.00	0.00	0.00	0.00	0.00	0.00	0.00	0.00	0.00	0.00
Bedminster local shops, Bristol	1.08	0.00	0.00	0.00	0.00	0.00	0.00	0.00	0.00	0.00	0.60	0.00	0.00	0.00	0.00	0.22	0.25	0.00	0.00
CW Jones Carpet & Flooring, Hartcliffe Way, Bedminster, BS3 5RU	0.00	0.00	0.00	0.00	0.00	0.00	0.00	0.00	0.00	0.00	0.00	0.00	0.00	0.00	0.00	0.00	0.00	0.00	0.00
Iceland (The Food Warehouse), South Bristol Retail Park, Ashton Gate, Bristol, BS3 2LQ	0.00	0.00	0.00	0.00	0.00	0.00	0.00	0.00	0.00	0.00	0.00	0.00	0.00	0.00	0.00	0.00	0.00	0.00	0.00
Lidl, Sheene Road, Bristol, BS3 4EG	0.00	0.00	0.00	0.00	0.00	0.00	0.00	0.00	0.00	0.00	0.00	0.00	0.00	0.00	0.00	0.00	0.00	0.00	0.00
Riverside Garden Centre, Clift House Road, Southville, Bristol	0.00	0.00	0.00	0.00	0.00	0.00	0.00	0.00	0.00	0.00	0.00	0.00	0.00	0.00	0.00	0.00	0.00	0.00	0.00
Sainsbury's Superstore, Winterstoke Road, Bristol, BS3 2NS	3.24	0.00	0.00	0.00	0.00	0.00	0.00	0.48	0.00	0.00	0.00	0.00	0.00	0.00	1.38	0.88	0.51	0.00	0.00
South Bristol Retail Park, Winterstoke Road, Ashton Gate, Bristol (Halfords, Food Warehouse, Currys & B&M)	1.16	0.00	0.00	0.00	0.00	0.00	0.00	0.00	0.00	0.00	0.00	0.00	0.00	0.00	0.00	0.00	0.00	1.16	0.00
Southville local shops, Bristol	0.00	0.00	0.00	0.00	0.00	0.00	0.00	0.00	0.00	0.00	0.00	0.00	0.00	0.00	0.00	0.00	0.00	0.00	0.00
Wickes, Winterstoke Road, Ashton Gate, Bristol, BS3 2LQ	0.00	0.00	0.00	0.00	0.00	0.00	0.00	0.00	0.00	0.00	0.00	0.00	0.00	0.00	0.00	0.00	0.00	0.00	0.00
Winterstoke Road, Bristol	0.00	0.00	0.00	0.00	0.00	0.00	0.00	0.00	0.00	0.00	0.00	0.00	0.00	0.00	0.00	0.00	0.00	0.00	0.00
Sub Total Zone 14	**9.86**	**0.31**	**0.23**	**0.00**	**0.34**	**0.00**	**0.00**	**0.48**	**0.00**	**0.00**	**0.60**	**0.00**	**0.00**	**1.11**	**2.16**	**2.20**	**1.27**	**1.16**	**0.00**
Zone 15																			
Aldi, Imperial Park, Bristol, BS13 7TJ	0.00	0.00	0.00	0.00	0.00	0.00	0.00	0.00	0.00	0.00	0.00	0.00	0.00	0.00	0.00	0.00	0.00	0.00	0.00
B&Q, Imperial Retail Park, Bristol	0.00	0.00	0.00	0.00	0.00	0.00	0.00	0.00	0.00	0.00	0.00	0.00	0.00	0.00	0.00	0.00	0.00	0.00	0.00
B&Q, Wills Way, Bishopsworth, Bristol, BS13 7TJ	0.00	0.00	0.00	0.00	0.00	0.00	0.00	0.00	0.00	0.00	0.00	0.00	0.00	0.00	0.00	0.00	0.00	0.00	0.00
Bishopsworth local shops, Bristol	0.00	0.00	0.00	0.00	0.00	0.00	0.00	0.00	0.00	0.00	0.00	0.00	0.00	0.00	0.00	0.00	0.00	0.00	0.00
Hartcliffe local shops, Bristol	0.19	0.00	0.00	0.00	0.00	0.00	0.00	0.00	0.00	0.00	0.00	0.00	0.00	0.00	0.00	0.00	0.00	0.19	0.00
Headley Park local shops, Bristol	0.00	0.00	0.00	0.00	0.00	0.00	0.00	0.00	0.00	0.00	0.00	0.00	0.00	0.00	0.00	0.00	0.00	0.00	0.00
Home Bargains, Whitchurch Lane, Bristol, BS13 7TW	0.00	0.00	0.00	0.00	0.00	0.00	0.00	0.00	0.00	0.00	0.00	0.00	0.00	0.00	0.00	0.00	0.00	0.00	0.00
Imperial Retail Park, Wills Way, Bristol (B&Q, Argos, Bedworld, B&M, Homesense, The Range & more)	4.80	0.00	0.00	0.00	0.00	0.00	0.00	0.00	0.00	0.00	0.00	0.00	0.00	0.00	1.01	0.66	1.27	1.85	0.00
Lidl, Whitchurch Lane, Bishopsworth, Bristol, BS13 7TE	0.00	0.00	0.00	0.00	0.00	0.00	0.00	0.00	0.00	0.00	0.00	0.00	0.00	0.00	0.00	0.00	0.00	0.00	0.00
Morrisons, Peterson Avenue, Hartcliffe, Bristol, BS13 0BE	3.34	0.00	0.00	0.00	0.00	0.00	0.00	0.00	0.00	0.00	0.00	0.00	0.00	0.00	0.00	1.38	1.59	0.37	0.00
Sub Total Zone 15	**8.32**	**0.00**	**0.00**	**0.00**	**0.00**	**0.00**	**0.00**	**0.00**	**0.00**	**0.00**	**0.00**	**0.00**	**0.00**	**0.00**	**1.01**	**2.04**	**2.86**	**2.41**	**0.00**
Zone 16																			
Brislington local shops	0.68	0.00	0.46	0.00	0.00	0.00	0.00	0.00	0.00	0.00	0.00	0.00	0.00	0.00	0.00	0.22	0.00	0.00	0.00
Brislington Retail Park, Bath Road, Bristol (Halfords, B&M, Dreams, Matalan, Sports Direct & more)	14.54	0.31	1.45	1.70	0.00	0.78	0.00	0.00	0.20	0.37	0.00	0.61	0.00	0.00	2.08	0.88	2.32	1.91	1.93
Broadwalk Shopping Centre, Knowle, Bristol, BS4 2RA	0.00	0.00	0.00	0.00	0.00	0.00	0.00	0.00	0.00	0.00	0.00	0.00	0.00	0.00	0.00	0.00	0.00	0.00	0.00
Co-op, Wyatts View, Brislington, St. Annes, Bristol, BS4 4WW	0.00	0.00	0.00	0.00	0.00	0.00	0.00	0.00	0.00	0.00	0.00	0.00	0.00	0.00	0.00	0.00	0.00	0.00	0.00
CrossFit, Dixon Road, Brislington, BS4 5QW	0.00	0.00	0.00	0.00	0.00	0.00	0.00	0.00	0.00	0.00	0.00	0.00	0.00	0.00	0.00	0.00	0.00	0.00	0.00
Knowle local shops, Bristol	0.66	0.00	0.00	0.00	0.00	0.00	0.00	0.00	0.00	0.00	0.00	0.00	0.00	0.00	0.00	0.22	0.25	0.19	0.00
Lidl, Brislington Retail Park, Bristol, BS4 5NG	0.00	0.00	0.00	0.00	0.00	0.00	0.00	0.00	0.00	0.00	0.00	0.00	0.00	0.00	0.00	0.00	0.00	0.00	0.00
Sainsbury's Superstore, St Philips Causeway, Arnos Vale, Bristol, BS4 3BD	9.90	0.61	6.66	0.77	0.00	0.00	0.00	0.00	0.00	0.00	0.00	0.00	0.00	0.00	0.39	0.00	0.76	0.56	0.16
Screwfix, Wilverley Trading Estate, Brislington, Bristol, BS4 5NL	0.00	0.00	0.00	0.00	0.00	0.00	0.00	0.00	0.00	0.00	0.00	0.00	0.00	0.00	0.00	0.00	0.00	0.00	0.00
St Anne's local shops, Bristol	0.00	0.00	0.00	0.00	0.00	0.00	0.00	0.00	0.00	0.00	0.00	0.00	0.00	0.00	0.00	0.00	0.00	0.00	0.00
Tesco Extra, Callington Road, Brislington, Bristol, BS4 5AY	9.56	0.00	0.00	0.00	0.00	0.00	0.00	0.00	0.00	0.00	0.00	0.00	0.00	0.00	0.00	2.76	3.92	2.89	0.00
Totterdown local shops, Bristol	1.05	0.00	0.00	0.00	0.00	0.00	0.00	0.00	0.00	0.00	0.00	0.00	0.00	0.00	0.00	0.00	1.05	0.00	0.00
Tramway Retail Park, Bath Road, Brislington (Dunelm & Go Outdoors)	1.54	0.00	0.46	0.00	0.00	0.39	0.00	0.00	0.00	0.37	0.00	0.00	0.00	0.00	0.00	0.00	0.00	0.00	0.31
Sub Total Zone 16	**37.93**	**0.91**	**9.03**	**2.46**	**0.00**	**1.17**	**0.00**	**0.00**	**0.20**	**0.75**	**0.00**	**0.61**	**0.00**	**0.00**	**2.47**	**4.08**	**8.31**	**5.54**	**2.40**
Zone 17																			
Asda, Oatlands Avenue, Whitchurch, BS14 0ST	3.48	0.00	0.00	0.00	0.00	0.00	0.00	0.00	0.00	0.00	0.00	0.00	0.00	0.00	0.00	2.92	0.00	0.56	0.00
Hengrove local shops, Bristol	0.00	0.00	0.00	0.00	0.00	0.00	0.00	0.00	0.00	0.00	0.00	0.00	0.00	0.00	0.00	0.00	0.00	0.00	0.00
Red Lion Carpets, Wells Road, Bristol, BS14 9AF	0.00	0.00	0.00	0.00	0.00	0.00	0.00	0.00	0.00	0.00	0.00	0.00	0.00	0.00	0.00	0.00	0.00	0.00	0.00
Stockwood local shops, Bristol	0.00	0.00	0.00	0.00	0.00	0.00	0.00	0.00	0.00	0.00	0.00	0.00	0.00	0.00	0.00	0.00	0.00	0.00	0.00
Tesco Express, Wells Road, Whitchurch, Bristol, BS14 9HX	0.00	0.00	0.00	0.00	0.00	0.00	0.00	0.00	0.00	0.00	0.00	0.00	0.00	0.00	0.00	0.00	0.00	0.00	0.00
Whitchurch local shops, Bristol	0.00	0.00	0.00	0.00	0.00	0.00	0.00	0.00	0.00	0.00	0.00	0.00	0.00	0.00	0.00	0.00	0.00	0.00	0.00
Whitehall Garden Centre, Norton Lane, Bristol, BS14 0BT	0.19	0.00	0.00	0.00	0.00	0.00	0.00	0.00	0.00	0.00	0.00	0.00	0.00	0.00	0.00	0.00	0.00	0.19	0.00
Sub Total Zone 17	**3.66**	**0.00**	**0.00**	**0.00**	**0.00**	**0.00**	**0.00**	**0.00**	**0.00**	**0.00**	**0.00**	**0.00**	**0.00**	**0.00**	**0.00**	**2.92**	**0.00**	**0.75**	**0.00**
Zone 18																			
Keynsham Town Centre	2.60	0.00	0.00	0.00	0.00	0.00	0.00	0.00	0.00	0.19	0.00	0.31	0.00	0.00	0.00	0.00	0.00	0.37	1.73
Tesco Superstore, Bristol Road, Keynsham, Bristol, BS31 2BA	0.00	0.00	0.00	0.00	0.00	0.00	0.00	0.00	0.00	0.00	0.00	0.00	0.00	0.00	0.00	0.00	0.00	0.00	0.00
Waitrose, Broadmead Lane, Keynsham, BS31 1ST	0.00	0.00	0.00	0.00	0.00	0.00	0.00	0.00	0.00	0.00	0.00	0.00	0.00	0.00	0.00	0.00	0.00	0.00	0.00
Sub Total Zone 18	**2.60**	**0.00**	**0.00**	**0.00**	**0.00**	**0.00**	**0.00**	**0.00**	**0.00**	**0.19**	**0.00**	**0.31**	**0.00**	**0.00**	**0.00**	**0.00**	**0.00**	**0.37**	**1.73**
Bristol Authority Area Sub Total	**216.31**	**23.45**	**22.03**	**9.73**	**14.02**	**13.40**	**4.12**	**12.10**	**7.19**	**7.32**	**10.40**	**5.07**	**5.28**	**5.29**	**17.24**	**20.08**	**19.66**	**15.77**	**4.17**
Sub-Total Insdie Study Area	**457.31**	**35.09**	**28.12**	**21.93**	**35.02**	**21.63**	**23.25**	**26.37**	**23.07**	**27.13**	**27.90**	**37.12**	**21.90**	**27.83**	**24.59**	**24.31**	**22.71**	**17.86**	**11.47**
Outside Survey Area																			
Abergavenny Town Centre	0.37	0.00	0.00	0.00	0.00	0.00	0.00	0.00	0.00	0.00	0.00	0.00	0.00	0.00	0.00	0.00	0.00	0.37	0.00
Aldi, Horseshoe Lane, Thornbury, BS35 2AX	0.00	0.00	0.00	0.00	0.00	0.00	0.00	0.00	0.00	0.00	0.00	0.00	0.00	0.00	0.00	0.00	0.00	0.00	0.00
Aldi, Wyndham Way, Portishead, Bristol, BS20 8LR	0.20	0.00	0.00	0.00	0.00	0.00	0.00	0.00	0.20	0.00	0.00	0.00	0.00	0.00	0.00	0.00	0.00	0.00	0.00
Allington Farm Shop, A420, Allington, Chippenham, SN14 6LJ	0.00	0.00	0.00	0.00	0.00	0.00	0.00	0.00	0.00	0.00	0.00	0.00	0.00	0.00	0.00	0.00	0.00	0.00	0.00
Alveston Village Centre	0.00	0.00	0.00	0.00	0.00	0.00	0.00	0.00	0.00	0.00	0.00	0.00	0.00	0.00	0.00	0.00	0.00	0.00	0.00
Asda, Phillips Road, Weston-Super-Mare, BS23 3UZ	0.24	0.00	0.00	0.00	0.00	0.00	0.00	0.24	0.00	0.00	0.00	0.00	0.00	0.00	0.00	0.00	0.00	0.00	0.00
Asda, The Shires, Bythesea Road,Trowbridge, BA14 8AT	0.00	0.00	0.00	0.00	0.00	0.00	0.00	0.00	0.00	0.00	0.00	0.00	0.00	0.00	0.00	0.00	0.00	0.00	0.00
B&Q, Flowerdown Retail Park, Weston-Super-Mare	0.00	0.00	0.00	0.00	0.00	0.00	0.00	0.00	0.00	0.00	0.00	0.00	0.00	0.00	0.00	0.00	0.00	0.00	0.00
B&Q, Station Road, Yate	0.00	0.00	0.00	0.00	0.00	0.00	0.00	0.00	0.00	0.00	0.00	0.00	0.00	0.00	0.00	0.00	0.00	0.00	0.00
Bath City Centre (includes SouthGate Shopping Centre)	14.31	0.00	0.00	1.35	1.01	0.78	1.79	0.00	0.00	0.75	0.00	1.26	1.41	0.00	0.00	0.00	0.51	1.16	4.29
Birmingham City Centre	0.00	0.00	0.00	0.00	0.00	0.00	0.00	0.00	0.00	0.00	0.00	0.00	0.00	0.00	0.00	0.00	0.00	0.00	0.00
Broadway Village Centre	0.34	0.00	0.00	0.00	0.34	0.00	0.00	0.00	0.00	0.00	0.00	0.00	0.00	0.00	0.00	0.00	0.00	0.00	0.00
Burnham on Sea Town Centre	1.51	0.00	0.00	0.00	0.00	0.00	1.51	0.00	0.00	0.00	0.00	0.00	0.00	0.00	0.00	0.00	0.00	0.00	0.00
Cadbury Garden Centre, Smallway, Congresbury	0.00	0.00	0.00	0.00	0.00	0.00	0.00	0.00	0.00	0.00	0.00	0.00	0.00	0.00	0.00	0.00	0.00	0.00	0.00
Carpet Giant, Beeches Industrial Estate, Yate, BS37 5QZ	0.00	0.00	0.00	0.00	0.00	0.00	0.00	0.00	0.00	0.00	0.00	0.00	0.00	0.00	0.00	0.00	0.00	0.00	0.00
Central London / West End	1.43	0.00	0.00	0.00	0.00	0.39	0.00	0.00	0.00	0.00	0.00	0.00	0.00	0.00	1.04	0.00	0.00	0.00	0.00
Cheltenham Town Centre	0.65	0.00	0.00	0.00	0.34	0.00	0.00	0.00	0.00	0.00	0.00	0.00	0.00	0.00	0.00	0.00	0.00	0.00	0.31
Chew Magna Village Centre	0.00	0.00	0.00	0.00	0.00	0.00	0.00	0.00	0.00	0.00	0.00	0.00	0.00	0.00	0.00	0.00	0.00	0.00	0.00
Chippenham Town Centre	0.00	0.00	0.00	0.00	0.00	0.00	0.00	0.00	0.00	0.00	0.00	0.00	0.00	0.00	0.00	0.00	0.00	0.00	0.00
Christchurch Town Centre	0.37	0.00	0.00	0.00	0.00	0.00	0.00	0.00	0.00	0.37	0.00	0.00	0.00	0.00	0.00	0.00	0.00	0.00	0.00
Clarks Village Outlet Centre, Street (Over 90 Designer & High Street brands)	4.17	0.31	0.23	0.19	0.00	0.00	0.00	0.00	0.20	0.00	0.00	0.00	0.00	0.00	0.00	1.13	1.30	0.19	0.63
Clevedon Town Centre	0.00	0.00	0.00	0.00	0.00	0.00	0.00	0.00	0.00	0.00	0.00	0.00	0.00	0.00	0.00	0.00	0.00	0.00	0.00
Congresbury Village Centre	0.00	0.00	0.00	0.00	0.00	0.00	0.00	0.00	0.00	0.00	0.00	0.00	0.00	0.00	0.00	0.00	0.00	0.00	0.00
Corsham Town Centre	0.00	0.00	0.00	0.00	0.00	0.00	0.00	0.00	0.00	0.00	0.00	0.00	0.00	0.00	0.00	0.00	0.00	0.00	0.00
Designer Outlet, Kemble Drive, Swindon, SN2 2DY	0.00	0.00	0.00	0.00	0.00	0.00	0.00	0.00	0.00	0.00	0.00	0.00	0.00	0.00	0.00	0.00	0.00	0.00	0.00
Dobbies Garden Centre, Thornbury, Wotton-under-Edge, GL12 8QH	0.00	0.00	0.00	0.00	0.00	0.00	0.00	0.00	0.00	0.00	0.00	0.00	0.00	0.00	0.00	0.00	0.00	0.00	0.00
Dublin City Centre	0.78	0.00	0.00	0.00	0.00	0.78	0.00	0.00	0.00	0.00	0.00	0.00	0.00	0.00	0.00	0.00	0.00	0.00	0.00
Eastwood Garden Plant Centre, Falfield, Wotton-under-Edge, GL12 8DA	0.00	0.00	0.00	0.00	0.00	0.00	0.00	0.00	0.00	0.00	0.00	0.00	0.00	0.00	0.00	0.00	0.00	0.00	0.00
Edinburgh City Centre	1.23	0.00	0.00	0.00	0.00	0.00	0.00	0.00	0.00	0.00	0.00	0.00	0.00	0.00	1.23	0.00	0.00	0.00	0.00
Exeter City Centre	0.60	0.00	0.00	0.00	0.00	0.00	0.00	0.00	0.00	0.00	0.60	0.00	0.00	0.00	0.00	0.00	0.00	0.00	0.00
Exmouth Town Centre	0.00	0.00	0.00	0.00	0.00	0.00	0.00	0.00	0.00	0.00	0.00	0.00	0.00	0.00	0.00	0.00	0.00	0.00	0.00
Flowerdown Retail Park, Weston-super-Mare (Aldi, B&Q, Carpetright, M&S Foodhall, Sports Direct & more)	0.00	0.00	0.00	0.00	0.00	0.00	0.00	0.00	0.00	0.00	0.00	0.00	0.00	0.00	0.00	0.00	0.00	0.00	0.00
Gallagher Retail Park (aka The Wyvern Centre), WESTON SUPER MARE (The Range, Currys, Dreams, Oak Furnitureland & more	0.99	0.00	0.00	0.37	0.00	0.00	0.00	0.00	0.00	0.00	0.30	0.00	0.00	0.00	0.00	0.00	0.00	0.00	0.31
Gloucester Keys Retail Park, St Ann Way, Gloucester, GL1 5SH	1.50	0.00	0.00	0.19	0.00	0.00	0.00	0.00	0.00	0.00	0.00	0.00	1.10	0.00	0.00	0.22	0.00	0.00	0.00
Great Western Business Park, Armstrong Way, Yate, BS37 5NG	0.00	0.00	0.00	0.00	0.00	0.00	0.00	0.00	0.00	0.00	0.00	0.00	0.00	0.00	0.00	0.00	0.00	0.00	0.00
Highfield Garden World, Bristol Road, Whitminster, Gloucester, GL2 7PB	0.00	0.00	0.00	0.00	0.00	0.00	0.00	0.00	0.00	0.00	0.00	0.00	0.00	0.00	0.00	0.00	0.00	0.00	0.00
Hillier Garden Centre, Whiteway Road, Bath, BA2 2RG	0.00	0.00	0.00	0.00	0.00	0.00	0.00	0.00	0.00	0.00	0.00	0.00	0.00	0.00	0.00	0.00	0.00	0.00	0.00
Homebase, Wessex Fields, Frome	0.00	0.00	0.00	0.00	0.00	0.00	0.00	0.00	0.00	0.00	0.00	0.00	0.00	0.00	0.00	0.00	0.00	0.00	0.00
Homebase, Wyndham Retail Park, Portishead	0.00	0.00	0.00	0.00	0.00	0.00	0.00	0.00	0.00	0.00	0.00	0.00	0.00	0.00	0.00	0.00	0.00	0.00	0.00
Honiton Town Centre	0.00	0.00	0.00	0.00	0.00	0.00	0.00	0.00	0.00	0.00	0.00	0.00	0.00	0.00	0.00	0.00	0.00	0.00	0.00
Iron Acton Garden Centre, Wotton Road, Iron Acton, BS37 9XA	0.00	0.00	0.00	0.00	0.00	0.00	0.00	0.00	0.00	0.00	0.00	0.00	0.00	0.00	0.00	0.00	0.00	0.00	0.00
Iron Acton Village Centre	0.00	0.00	0.00	0.00	0.00	0.00	0.00	0.00	0.00	0.00	0.00	0.00	0.00	0.00	0.00	0.00	0.00	0.00	0.00
Kemps Garden Centre, Westerleigh, Bristol	0.00	0.00	0.00	0.00	0.00	0.00	0.00	0.00	0.00	0.00	0.00	0.00	0.00	0.00	0.00	0.00	0.00	0.00	0.00
Leekes, Beanacre Road, Melksham, SN12 8AG	0.00	0.00	0.00	0.00	0.00	0.00	0.00	0.00	0.00	0.00	0.00	0.00	0.00	0.00	0.00	0.00	0.00	0.00	0.00
Leighton Buzzard Town Centre	0.00	0.00	0.00	0.00	0.00	0.00	0.00	0.00	0.00	0.00	0.00	0.00	0.00	0.00	0.00	0.00	0.00	0.00	0.00
Lidl, Kennedy Way, Yate, BS37 4BA	0.00	0.00	0.00	0.00	0.00	0.00	0.00	0.00	0.00	0.00	0.00	0.00	0.00	0.00	0.00	0.00	0.00	0.00	0.00
Long Ashton Village Centre	0.00	0.00	0.00	0.00	0.00	0.00	0.00	0.00	0.00	0.00	0.00	0.00	0.00	0.00	0.00	0.00	0.00	0.00	0.00
Manchester City Centre	1.78	0.00	0.00	0.00	1.78	0.00	0.00	0.00	0.00	0.00	0.00	0.00	0.00	0.00	0.00	0.00	0.00	0.00	0.00
Mero Retail Park, Lower Bristol Road, Bath (Carpetright, Hobbycraft & Pets at Home)	0.00	0.00	0.00	0.00	0.00	0.00	0.00	0.00	0.00	0.00	0.00	0.00	0.00	0.00	0.00	0.00	0.00	0.00	0.00
Midsomer Norton Town Centre	0.00	0.00	0.00	0.00	0.00	0.00	0.00	0.00	0.00	0.00	0.00	0.00	0.00	0.00	0.00	0.00	0.00	0.00	0.00
Minehead Town Centre	0.30	0.00	0.00	0.00	0.00	0.00	0.00	0.00	0.00	0.00	0.30	0.00	0.00	0.00	0.00	0.00	0.00	0.00	0.00
Monmouth Town Centre	0.00	0.00	0.00	0.00	0.00	0.00	0.00	0.00	0.00	0.00	0.00	0.00	0.00	0.00	0.00	0.00	0.00	0.00	0.00
Morrisons, Station Road, Yate, BS37 5PW	0.00	0.00	0.00	0.00	0.00	0.00	0.00	0.00	0.00	0.00	0.00	0.00	0.00	0.00	0.00	0.00	0.00	0.00	0.00
Nailsea Town Centre	0.20	0.00	0.00	0.00	0.00	0.00	0.00	0.00	0.00	0.00	0.00	0.00	0.00	0.00	0.20	0.00	0.00	0.00	0.00
Newport City Centre	0.00	0.00	0.00	0.00	0.00	0.00	0.00	0.00	0.00	0.00	0.00	0.00	0.00	0.00	0.00	0.00	0.00	0.00	0.00
Newquay Town Centre	0.00	0.00	0.00	0.00	0.00	0.00	0.00	0.00	0.00	0.00	0.00	0.00	0.00	0.00	0.00	0.00	0.00	0.00	0.00
Norton Malreward Village Centre	0.00	0.00	0.00	0.00	0.00	0.00	0.00	0.00	0.00	0.00	0.00	0.00	0.00	0.00	0.00	0.00	0.00	0.00	0.00
Nottingham City Centre	0.00	0.00	0.00	0.00	0.00	0.00	0.00	0.00	0.00	0.00	0.00	0.00	0.00	0.00	0.00	0.00	0.00	0.00	0.00
Portishead Town Centre	1.99	0.00	0.00	0.00	0.00	0.00	0.57	0.00	0.00	0.00	0.00	0.00	0.00	1.42	0.00	0.00	0.00	0.00	0.00
Riverside Retail Park, Link Road, Yate, BS37 4AQ	0.80	0.00	0.00	0.00	0.00	0.00	0.00	0.00	0.00	0.00	0.00	0.00	0.53	0.27	0.00	0.00	0.00	0.00	0.00
Ross-on-Wye Town Centre	0.00	0.00	0.00	0.00	0.00	0.00	0.00	0.00	0.00	0.00	0.00	0.00	0.00	0.00	0.00	0.00	0.00	0.00	0.00
Sainsbury's Superstore, Serbert Road, Portishead, Bristol, BS20 7GD	0.00	0.00	0.00	0.00	0.00	0.00	0.00	0.00	0.00	0.00	0.00	0.00	0.00	0.00	0.00	0.00	0.00	0.00	0.00
Salford City Centre	0.00	0.00	0.00	0.00	0.00	0.00	0.00	0.00	0.00	0.00	0.00	0.00	0.00	0.00	0.00	0.00	0.00	0.00	0.00
Screwfix, Stover Trading Estate, Yate, BS37 5PB	0.00	0.00	0.00	0.00	0.00	0.00	0.00	0.00	0.00	0.00	0.00	0.00	0.00	0.00	0.00	0.00	0.00	0.00	0.00
Sheffield City Centre	0.77	0.00	0.00	0.77	0.00	0.00	0.00	0.00	0.00	0.00	0.00	0.00	0.00	0.00	0.00	0.00	0.00	0.00	0.00
Sidmouth Town Centre	1.18	0.00	0.00	0.00	0.00	0.00	1.18	0.00	0.00	0.00	0.00	0.00	0.00	0.00	0.00	0.00	0.00	0.00	0.00
St Austell Bay Business Park, Par Moor Road, Saint Austell, PL25 3RF	0.00	0.00	0.00	0.00	0.00	0.00	0.00	0.00	0.00	0.00	0.00	0.00	0.00	0.00	0.00	0.00	0.00	0.00	0.00
St Margarets Retail Park, Oxford Road, Swindon, SN3 4ES	0.00	0.00	0.00	0.00	0.00	0.00	0.00	0.00	0.00	0.00	0.00	0.00	0.00	0.00	0.00	0.00	0.00	0.00	0.00
Street Village Centre	0.22	0.00	0.00	0.00	0.00	0.00	0.00	0.00	0.00	0.00	0.00	0.00	0.00	0.00	0.00	0.22	0.00	0.00	0.00
Swindon Town Centre	0.78	0.00	0.00	0.00	0.00	0.78	0.00	0.00	0.00	0.00	0.00	0.00	0.00	0.00	0.00	0.00	0.00	0.00	0.00
Tesco Extra, East Walk, Yate, BS37 4AS	3.01	0.31	0.00	0.19	0.00	0.00	0.00	0.48	0.00	0.00	0.00	0.00	0.80	0.00	1.23	0.00	0.00	0.00	0.00
Tesco Superstore, Midland Way, Thornbury, BS35 2BS	0.00	0.00	0.00	0.00	0.00	0.00	0.00	0.00	0.00	0.00	0.00	0.00	0.00	0.00	0.00	0.00	0.00	0.00	0.00
Tetbury Town Centre	0.00	0.00	0.00	0.00	0.00	0.00	0.00	0.00	0.00	0.00	0.00	0.00	0.00	0.00	0.00	0.00	0.00	0.00	0.00
The Old Well Garden Centre, Uffculme, Waterloo Cross, Cullompton, EX15 3ES	0.00	0.00	0.00	0.00	0.00	0.00	0.00	0.00	0.00	0.00	0.00	0.00	0.00	0.00	0.00	0.00	0.00	0.00	0.00
The Range, Bristol Road, Bridgwater, TA6 4FF	0.00	0.00	0.00	0.00	0.00	0.00	0.00	0.00	0.00	0.00	0.00	0.00	0.00	0.00	0.00	0.00	0.00	0.00	0.00
The Trafford Centre, Manchester, M17 8AA	0.24	0.00	0.00	0.00	0.00	0.00	0.00	0.24	0.00	0.00	0.00	0.00	0.00	0.00	0.00	0.00	0.00	0.00	0.00
Thornbury Leisure Centre, Alveston Hill, Thornbury, BS35 3JB	0.00	0.00	0.00	0.00	0.00	0.00	0.00	0.00	0.00	0.00	0.00	0.00	0.00	0.00	0.00	0.00	0.00	0.00	0.00
Thornbury Town Centre	0.00	0.00	0.00	0.00	0.00	0.00	0.00	0.00	0.00	0.00	0.00	0.00	0.00	0.00	0.00	0.00	0.00	0.00	0.00
Timsbury Village Centre	0.00	0.00	0.00	0.00	0.00	0.00	0.00	0.00	0.00	0.00	0.00	0.00	0.00	0.00	0.00	0.00	0.00	0.00	0.00
Torquay Town Centre	0.37	0.00	0.00	0.00	0.00	0.00	0.00	0.00	0.00	0.00	0.00	0.00	0.00	0.00	0.00	0.00	0.00	0.37	0.00
Waitrose, High Street, Nailsea, Bristol, BS48 1AP	0.00	0.00	0.00	0.00	0.00	0.00	0.00	0.00	0.00	0.00	0.00	0.00	0.00	0.00	0.00	0.00	0.00	0.00	0.00
Waitrose, Wickwar Road, Chipping Sodbury, BS37 6AU	0.00	0.00	0.00	0.00	0.00	0.00	0.00	0.00	0.00	0.00	0.00	0.00	0.00	0.00	0.00	0.00	0.00	0.00	0.00
Wedmore Village Centre	0.00	0.00	0.00	0.00	0.00	0.00	0.00	0.00	0.00	0.00	0.00	0.00	0.00	0.00	0.00	0.00	0.00	0.00	0.00
Wells City Centre	0.00	0.00	0.00	0.00	0.00	0.00	0.00	0.00	0.00	0.00	0.00	0.00	0.00	0.00	0.00	0.00	0.00	0.00	0.00
Westerleigh Village Centre	0.00	0.00	0.00	0.00	0.00	0.00	0.00	0.00	0.00	0.00	0.00	0.00	0.00	0.00	0.00	0.00	0.00	0.00	0.00
Weston Lock Retail Park, Lower Bristol Road, Bath (Currys, M&S Foodhall)	2.84	0.00	0.23	0.00	0.00	2.45	0.00	0.00	0.00	0.00	0.00	0.00	0.00	0.00	0.00	0.00	0.00	0.00	0.16
Weston-super-Mare Town Centre (includes Sovereign Shopping Centre)	0.00	0.00	0.00	0.00	0.00	0.00	0.00	0.00	0.00	0.00	0.00	0.00	0.00	0.00	0.00	0.00	0.00	0.00	0.00
Wyndham Retail Park, Portishead (Homebase, Argos & McDonald's)	0.00	0.00	0.00	0.00	0.00	0.00	0.00	0.00	0.00	0.00	0.00	0.00	0.00	0.00	0.00	0.00	0.00	0.00	0.00
Yate Leisure Centre, Kennedy Way, Yate, Bristol, BS37 4DQ	0.00	0.00	0.00	0.00	0.00	0.00	0.00	0.00	0.00	0.00	0.00	0.00	0.00	0.00	0.00	0.00	0.00	0.00	0.00
Yate Town Centre	5.67	0.00	0.00	0.37	0.00	0.00	0.00	0.24	0.00	0.19	0.30	0.31	3.99	0.27	0.00	0.00	0.00	0.00	0.00
Sub-Total Outside Study Area	**48.86**	**0.61**	**0.46**	**3.42**	**3.47**	**5.19**	**5.06**	**1.21**	**0.40**	**1.31**	**1.51**	**1.57**	**7.82**	**1.96**	**3.70**	**1.57**	**1.81**	**2.09**	**5.70**
Total	**506.17**	**35.70**	**28.58**	**25.35**	**38.49**	**26.81**	**28.31**	**27.57**	**23.47**	**28.44**	**29.41**	**38.69**	**29.72**	**29.79**	**28.30**	**25.88**	**24.52**	**19.95**	**17.17**

Bristol Local Centres Retail Study 2022
Nexus Planning

Table 11: CDs, DVDs and Books shopping patterns

Destination Study Area	Total CDs, DVDs (%)	Zone 1 CDs, DVDs (%)	Zone 2 CDs, DVDs (%)	Zone 3 CDs, DVDs (%)	Zone 4 CDs, DVDs (%)	Zone 5 CDs, DVDs (%)	Zone 6 CDs, DVDs (%)	Zone 7 CDs, DVDs (%)	Zone 8 CDs, DVDs (%)	Zone 9 CDs, DVDs (%)	Zone 10 CDs, DVDs (%)	Zone 11 CDs, DVDs (%)	Zone 12 CDs, DVDs (%)	Zone 13 CDs, DVDs (%)	Zone 14 CDs, DVDs (%)	Zone 15 CDs, DVDs (%)	Zone 16 CDs, DVDs (%)	Zone 17 CDs, DVDs (%)	Zone 18 CDs, DVDs (%)
Zone 1																			
Avonmeads Retail Park, St Philips Causeway, Bristol (The Range, JD Sports, Wilko, Boots & more)	0.0%	0.0%	0.0%	0.0%	0.0%	0.0%	0.0%	0.0%	0.0%	0.0%	0.0%	0.0%	0.0%	0.0%	0.0%	0.0%	0.0%	0.0%	0.0%
Baptist Mills local shops, Bristol	0.0%	0.0%	0.0%	0.0%	0.0%	0.0%	0.0%	0.0%	0.0%	0.0%	0.0%	0.0%	0.0%	0.0%	0.0%	0.0%	0.0%	0.0%	0.0%
Bristol CITY CENTRE (includes Broadmead, Cabot Circus, The Galleries & The Arcade)	15.3%	55.9%	35.1%	10.4%	24.6%	4.4%	2.1%	12.9%	16.1%	6.3%	13.4%	3.0%	6.2%	6.6%	20.6%	18.8%	27.8%	32.2%	0.0%
Bristol Guild of Applied Art, Park Street, Bristol, BS1 5JY	0.0%	0.0%	0.0%	0.0%	0.0%	0.0%	0.0%	0.0%	0.0%	0.0%	0.0%	0.0%	0.0%	0.0%	0.0%	0.0%	0.0%	0.0%	0.0%
Gardiner Haskins Interiors, Broad Plain, Bristol	0.0%	0.0%	0.0%	0.0%	0.0%	0.0%	0.0%	0.0%	0.0%	0.0%	0.0%	0.0%	0.0%	0.0%	0.0%	0.0%	0.0%	0.0%	0.0%
Iceland (The Food Warehouse), Avonmeads Retail Park, Redcliffe, Bristol, BS2 0SP	0.0%	0.0%	0.0%	0.0%	0.0%	0.0%	0.0%	0.0%	0.0%	0.0%	0.0%	0.0%	0.0%	0.0%	0.0%	0.0%	0.0%	0.0%	0.0%
Marks & Spencer, Broadmead, Bristol, BS1 3DX	0.0%	0.0%	0.0%	0.0%	0.0%	0.0%	0.0%	0.0%	0.0%	0.0%	0.0%	0.0%	0.0%	0.0%	0.0%	0.0%	0.0%	0.0%	0.0%
Merchants Trade Park, Feeder Road, Bristol, BS2 0TX	0.0%	0.0%	0.0%	0.0%	0.0%	0.0%	0.0%	0.0%	0.0%	0.0%	0.0%	0.0%	0.0%	0.0%	0.0%	0.0%	0.0%	0.0%	0.0%
Old Market local shops, Bristol	0.0%	0.0%	0.0%	0.0%	0.0%	0.0%	0.0%	0.0%	0.0%	0.0%	0.0%	0.0%	0.0%	0.0%	0.0%	0.0%	0.0%	0.0%	0.0%
Redfield local shops, Bristol	0.0%	0.0%	0.0%	0.0%	0.0%	0.0%	0.0%	0.0%	0.0%	0.0%	0.0%	0.0%	0.0%	0.0%	0.0%	0.0%	0.0%	0.0%	0.0%
St Michael's Hill local shops, Bristol	0.1%	1.5%	0.0%	0.0%	0.0%	0.0%	0.0%	0.0%	0.0%	0.0%	0.0%	0.0%	0.0%	0.0%	0.0%	0.0%	0.0%	0.0%	0.0%
St Werburgh's local shops, Bristol	0.1%	1.5%	0.0%	0.0%	0.0%	0.0%	0.0%	0.0%	0.0%	0.0%	0.0%	0.0%	0.0%	0.0%	0.0%	0.0%	0.0%	0.0%	0.0%
Stokes Croft / Cheltenham Road, Bristol	0.0%	0.0%	0.0%	0.0%	0.0%	0.0%	0.0%	0.0%	0.0%	0.0%	0.0%	0.0%	0.0%	0.0%	0.0%	0.0%	0.0%	0.0%	0.0%
Temple Meads local shops, Bristol	0.0%	0.0%	0.0%	0.0%	0.0%	0.0%	0.0%	0.0%	0.0%	0.0%	0.0%	0.0%	0.0%	0.0%	0.0%	0.0%	0.0%	0.0%	0.0%
Tesco Metro, Broadmead, Bristol, BS1 3DW	0.0%	0.0%	0.0%	0.0%	0.0%	0.0%	0.0%	0.0%	0.0%	0.0%	0.0%	0.0%	0.0%	0.0%	0.0%	0.0%	0.0%	0.0%	0.0%
The Galleries, Broadmead, Bristol, BS1 3XE	0.0%	0.0%	0.0%	0.0%	0.0%	0.0%	0.0%	0.0%	0.0%	0.0%	0.0%	0.0%	0.0%	0.0%	0.0%	0.0%	0.0%	0.0%	0.0%
Wapping Wharf local shops, Bristol	0.2%	0.0%	0.0%	0.0%	0.0%	0.0%	0.0%	0.0%	0.0%	0.0%	0.0%	0.0%	0.0%	0.0%	2.4%	0.0%	0.0%	0.0%	0.0%
Sub total Zone 1	**15.6%**	**58.9%**	**35.1%**	**10.4%**	**24.6%**	**4.4%**	**2.1%**	**12.9%**	**16.1%**	**6.3%**	**13.4%**	**3.0%**	**6.2%**	**6.6%**	**22.9%**	**18.8%**	**27.8%**	**32.2%**	**0.0%**
Zone 2																			
Aldi, Church Road, Bristol, BS5 9HT	0.0%	0.0%	0.0%	0.0%	0.0%	0.0%	0.0%	0.0%	0.0%	0.0%	0.0%	0.0%	0.0%	0.0%	0.0%	0.0%	0.0%	0.0%	0.0%
Barton Hill local shops, Bristol	0.0%	0.0%	0.0%	0.0%	0.0%	0.0%	0.0%	0.0%	0.0%	0.0%	0.0%	0.0%	0.0%	0.0%	0.0%	0.0%	0.0%	0.0%	0.0%
Bristol Carpets, Fishponds Trading Estate, Clay Hill, Bristol, BS5 7EY	0.0%	0.0%	0.0%	0.0%	0.0%	0.0%	0.0%	0.0%	0.0%	0.0%	0.0%	0.0%	0.0%	0.0%	0.0%	0.0%	0.0%	0.0%	0.0%
Church Road, Bristol	0.0%	0.0%	0.0%	0.0%	0.0%	0.0%	0.0%	0.0%	0.0%	0.0%	0.0%	0.0%	0.0%	0.0%	0.0%	0.0%	0.0%	0.0%	0.0%
Cyril Dark & Sons, Victoria House, Netham Road, Bristol, BS5 9PQ	0.0%	0.0%	0.0%	0.0%	0.0%	0.0%	0.0%	0.0%	0.0%	0.0%	0.0%	0.0%	0.0%	0.0%	0.0%	0.0%	0.0%	0.0%	0.0%
Eastgate Retail Park, Bristol (Asda Living, Halfords, Next Home, Laura Ashley & more)	0.6%	0.0%	0.0%	0.0%	0.0%	0.0%	0.0%	8.8%	0.0%	0.0%	2.7%	0.0%	0.0%	0.0%	0.0%	0.0%	0.0%	0.0%	0.0%
Easton local shops, Bristol	0.1%	0.0%	0.0%	0.0%	0.0%	0.0%	2.1%	0.0%	0.0%	0.0%	0.0%	0.0%	0.0%	0.0%	0.0%	0.0%	0.0%	0.0%	0.0%
Eastville local shops, Bristol	0.0%	0.0%	0.0%	0.0%	0.0%	0.0%	0.0%	0.0%	0.0%	0.0%	0.0%	0.0%	0.0%	0.0%	0.0%	0.0%	0.0%	0.0%	0.0%
IKEA, Eastgate Road, Bristol	0.0%	0.0%	0.0%	0.0%	0.0%	0.0%	0.0%	0.0%	0.0%	0.0%	0.0%	0.0%	0.0%	0.0%	0.0%	0.0%	0.0%	0.0%	0.0%
Lidl, Church Road, Lawrence Hill, Bristol, BS5 0BT	0.0%	0.0%	0.0%	0.0%	0.0%	0.0%	0.0%	0.0%	0.0%	0.0%	0.0%	0.0%	0.0%	0.0%	0.0%	0.0%	0.0%	0.0%	0.0%
Screwfix, Bush Industrial Estate, Hammersmith Road, Bristol, BS5 7BD	0.0%	0.0%	0.0%	0.0%	0.0%	0.0%	0.0%	0.0%	0.0%	0.0%	0.0%	0.0%	0.0%	0.0%	0.0%	0.0%	0.0%	0.0%	0.0%
St Mark's Road, Bristol	0.0%	0.0%	0.0%	0.0%	0.0%	0.0%	0.0%	0.0%	0.0%	0.0%	0.0%	0.0%	0.0%	0.0%	0.0%	0.0%	0.0%	0.0%	0.0%
Tesco Extra, Eastgate Road, Eastville, Bristol, BS5 6XU	0.6%	0.0%	10.9%	0.0%	0.0%	0.0%	0.0%	2.1%	0.0%	0.0%	0.0%	0.0%	0.0%	0.0%	0.0%	0.0%	0.0%	0.0%	0.0%
Tesco Metro, Church Road, Redfield, Bristol, BS5 9HT	0.0%	0.0%	0.0%	0.0%	0.0%	0.0%	0.0%	0.0%	0.0%	0.0%	0.0%	0.0%	0.0%	0.0%	0.0%	0.0%	0.0%	0.0%	0.0%
Whitehall local shops, Bristol	0.0%	0.0%	0.0%	0.0%	0.0%	0.0%	0.0%	0.0%	0.0%	0.0%	0.0%	0.0%	0.0%	0.0%	0.0%	0.0%	0.0%	0.0%	0.0%
Sub Total Zone 2	**1.3%**	**0.0%**	**10.9%**	**0.0%**	**0.0%**	**0.0%**	**2.1%**	**11.0%**	**0.0%**	**0.0%**	**2.7%**	**0.0%**	**0.0%**	**0.0%**	**0.0%**	**0.0%**	**0.0%**	**0.0%**	**0.0%**
Zone 3																			
Hanham local shops, Bristol	0.3%	0.0%	0.0%	4.2%	0.0%	0.0%	0.0%	0.0%	0.0%	2.1%	0.0%	0.0%	0.0%	0.0%	0.0%	0.0%	0.0%	0.0%	0.0%
Kingswood local shops, Bristol (includes King Chase Shopping Centre)	3.7%	0.0%	0.0%	8.4%	0.0%	0.0%	0.0%	0.0%	0.0%	19.5%	5.4%	18.8%	0.0%	0.0%	0.0%	4.6%	0.0%	0.0%	0.0%
Lidl, Halls Road, Kingswood, Bristol, BS15 8JD	0.0%	0.0%	0.0%	0.0%	0.0%	0.0%	0.0%	0.0%	0.0%	0.0%	0.0%	0.0%	0.0%	0.0%	0.0%	0.0%	0.0%	0.0%	0.0%
Lidl, High Street, Hanham, Bristol, BS15 3QY	0.7%	0.0%	14.0%	0.0%	0.0%	0.0%	0.0%	0.0%	0.0%	0.0%	0.0%	0.0%	0.0%	0.0%	0.0%	0.0%	0.0%	0.0%	0.0%
Sainsbury's Superstore, Kings Chase Shopping Centre, Kingswood, Bristol, BS15 8LP	0.7%	0.0%	0.0%	13.1%	0.0%	0.0%	0.0%	0.0%	0.0%	0.0%	0.0%	0.0%	0.0%	0.0%	0.0%	0.0%	0.0%	0.0%	0.0%
Sub Total Zone 3	**5.4%**	**0.0%**	**14.0%**	**25.6%**	**0.0%**	**0.0%**	**0.0%**	**0.0%**	**0.0%**	**21.5%**	**5.4%**	**18.8%**	**0.0%**	**0.0%**	**0.0%**	**4.6%**	**0.0%**	**0.0%**	**0.0%**
Zone 4																			
Bishopston local shops, Bristol	0.0%	0.0%	0.0%	0.0%	0.0%	0.0%	0.0%	0.0%	0.0%	0.0%	0.0%	0.0%	0.0%	0.0%	0.0%	0.0%	0.0%	0.0%	0.0%
Cotham Hill local shops, Bristol	0.0%	0.0%	0.0%	0.0%	0.0%	0.0%	0.0%	0.0%	0.0%	0.0%	0.0%	0.0%	0.0%	0.0%	0.0%	0.0%	0.0%	0.0%	0.0%
Gloucester Road, Bristol	4.8%	0.0%	0.0%	0.0%	33.2%	0.0%	0.0%	33.3%	0.0%	0.0%	0.0%	0.0%	0.0%	0.0%	0.0%	0.0%	0.0%	0.0%	0.0%
Golden Hill local shops, Bristol	0.0%	0.0%	0.0%	0.0%	0.0%	0.0%	0.0%	0.0%	0.0%	0.0%	0.0%	0.0%	0.0%	0.0%	0.0%	0.0%	0.0%	0.0%	0.0%
Horfield local shops, Bristol	0.0%	0.0%	0.0%	0.0%	0.0%	0.0%	0.0%	0.0%	0.0%	0.0%	0.0%	0.0%	0.0%	0.0%	0.0%	0.0%	0.0%	0.0%	0.0%
Kingsdown local shops, Bristol	0.0%	0.0%	0.0%	0.0%	0.0%	0.0%	0.0%	0.0%	0.0%	0.0%	0.0%	0.0%	0.0%	0.0%	0.0%	0.0%	0.0%	0.0%	0.0%
Montpelier local shops, Bristol	0.0%	0.0%	0.0%	0.0%	0.0%	0.0%	0.0%	0.0%	0.0%	0.0%	0.0%	0.0%	0.0%	0.0%	0.0%	0.0%	0.0%	0.0%	0.0%
Redland local shops, Bristol	0.0%	0.0%	0.0%	0.0%	0.0%	0.0%	0.0%	0.0%	0.0%	0.0%	0.0%	0.0%	0.0%	0.0%	0.0%	0.0%	0.0%	0.0%	0.0%
Sainsbury's Local, Gloucester Road, Bishopston, Bristol, BS7 8AE	0.0%	0.0%	0.0%	0.0%	0.0%	0.0%	0.0%	0.0%	0.0%	0.0%	0.0%	0.0%	0.0%	0.0%	0.0%	0.0%	0.0%	0.0%	0.0%
Tesco Superstore, Lime Trees Road, Bristol, BS6 7XW	0.2%	0.0%	0.0%	0.0%	0.0%	0.0%	2.1%	2.1%	0.0%	0.0%	0.0%	0.0%	0.0%	0.0%	0.0%	0.0%	0.0%	0.0%	0.0%
Westbury Park local shops, Bristol (includes North View shops)	0.5%	0.0%	0.0%	0.0%	1.7%	0.0%	6.4%	0.0%	0.0%	0.0%	0.0%	0.0%	0.0%	0.0%	0.0%	0.0%	0.0%	0.0%	0.0%
Sub Total Zone 4	**5.5%**	**0.0%**	**0.0%**	**0.0%**	**35.0%**	**0.0%**	**8.5%**	**35.4%**	**0.0%**	**0.0%**	**0.0%**	**0.0%**	**0.0%**	**0.0%**	**0.0%**	**0.0%**	**0.0%**	**0.0%**	**0.0%**
Zone 5																			
Asda (Petrol Station), Whiteladies Road, Redland, Bristol, BS8 2XS	0.5%	0.0%	0.0%	0.0%	0.0%	0.0%	0.0%	0.0%	0.0%	0.0%	0.0%	0.0%	0.0%	0.0%	7.4%	0.0%	0.0%	0.0%	0.0%
Brackenwood Plant & Garden Centre, Pill Road, Leigh Court Estate, Abbots Leigh	0.0%	0.0%	0.0%	0.0%	0.0%	0.0%	0.0%	0.0%	0.0%	0.0%	0.0%	0.0%	0.0%	0.0%	0.0%	0.0%	0.0%	0.0%	0.0%
Clifton Down Shopping Centre, Whiteladies Road, Bristol (Sainsbury's, WHSmith, Boots, Holland & Barrett & more)	1.9%	1.5%	5.3%	0.0%	5.2%	4.4%	2.1%	0.0%	0.0%	4.2%	0.0%	0.0%	0.0%	0.0%	7.4%	0.0%	0.0%	0.0%	0.0%
Clifton VILLAGE local shops, Bristol (includes The Clifton Arcade)	6.6%	0.0%	0.0%	0.0%	16.1%	73.4%	0.0%	0.0%	0.0%	0.0%	0.0%	0.0%	0.0%	0.0%	0.0%	0.0%	0.0%	0.0%	0.0%
Hotwells local shops, Bristol	0.1%	0.0%	0.0%	0.0%	0.0%	0.0%	0.0%	0.0%	0.0%	0.0%	0.0%	0.0%	0.0%	0.0%	0.0%	0.0%	0.0%	2.6%	0.0%
Marks & Spencer, Whiteladies Road, High Street, Clifton, Bristol, BS8 2AZ	0.0%	0.0%	0.0%	0.0%	0.0%	0.0%	0.0%	0.0%	0.0%	0.0%	0.0%	0.0%	0.0%	0.0%	0.0%	0.0%	0.0%	0.0%	0.0%
Park Street / Queens Road, Clifton, Bristol	0.0%	0.0%	0.0%	0.0%	0.0%	0.0%	0.0%	0.0%	0.0%	0.0%	0.0%	0.0%	0.0%	0.0%	0.0%	0.0%	0.0%	0.0%	0.0%
Sainsbury's Superstore, Clifton Down Shopping Centre, Bristol, BS8 2NN	0.0%	0.0%	0.0%	0.0%	0.0%	0.0%	0.0%	0.0%	0.0%	0.0%	0.0%	0.0%	0.0%	0.0%	0.0%	0.0%	0.0%	0.0%	0.0%
Sainsbury's Superstore, Queens Road, Clifton, Bristol, BS8 1RE	0.0%	0.0%	0.0%	0.0%	0.0%	0.0%	0.0%	0.0%	0.0%	0.0%	0.0%	0.0%	0.0%	0.0%	0.0%	0.0%	0.0%	0.0%	0.0%
Toolstation, Whiteladies Road, Clifton, Bristol, BS8 2LG	0.0%	0.0%	0.0%	0.0%	0.0%	0.0%	0.0%	0.0%	0.0%	0.0%	0.0%	0.0%	0.0%	0.0%	0.0%	0.0%	0.0%	0.0%	0.0%
Waitrose (Little), Clifton Pavilion, Queens Road, Clifton, Bristol, BS8 1QS	0.0%	0.0%	0.0%	0.0%	0.0%	0.0%	0.0%	0.0%	0.0%	0.0%	0.0%	0.0%	0.0%	0.0%	0.0%	0.0%	0.0%	0.0%	0.0%
Whiteladies Road, Clifton, Bristol (NOT including Clifton Down Shopping Centre)	0.9%	0.0%	0.0%	0.0%	3.5%	8.9%	0.0%	0.0%	0.0%	0.0%	0.0%	0.0%	0.0%	0.0%	0.0%	0.0%	0.0%	0.0%	0.0%
Sub Total Zone 5	**10.0%**	**1.5%**	**5.3%**	**0.0%**	**24.8%**	**86.7%**	**2.1%**	**0.0%**	**0.0%**	**4.2%**	**0.0%**	**0.0%**	**0.0%**	**0.0%**	**14.8%**	**0.0%**	**0.0%**	**2.6%**	**0.0%**
Zone 6																			
Henleaze Garden Shop, Henleaze Road, Henleaze, Bristol, BS9 4NB	0.0%	0.0%	0.0%	0.0%	0.0%	0.0%	0.0%	0.0%	0.0%	0.0%	0.0%	0.0%	0.0%	0.0%	0.0%	0.0%	0.0%	0.0%	0.0%
Henleaze local shops, Bristol	1.0%	0.0%	0.0%	0.0%	7.0%	0.0%	2.1%	2.1%	0.0%	0.0%	0.0%	0.0%	0.0%	1.3%	0.0%	0.0%	0.0%	0.0%	0.0%
Morrisons, Wellington Hill West, Henleaze, Bristol, BS9 4QL	0.0%	0.0%	0.0%	0.0%	0.0%	0.0%	0.0%	0.0%	0.0%	0.0%	0.0%	0.0%	0.0%	0.0%	0.0%	0.0%	0.0%	0.0%	0.0%
Sea Mills local shops, Bristol	0.0%	0.0%	0.0%	0.0%	0.0%	0.0%	0.0%	0.0%	0.0%	0.0%	0.0%	0.0%	0.0%	0.0%	0.0%	0.0%	0.0%	0.0%	0.0%
Stoke Bishop local shops, Bristol	0.0%	0.0%	0.0%	0.0%	0.0%	0.0%	0.0%	0.0%	0.0%	0.0%	0.0%	0.0%	0.0%	0.0%	0.0%	0.0%	0.0%	0.0%	0.0%
Waitrose, Northumbria Drive, Westbury Park, Henleaze, Bristol, BS9 4HN	0.2%	0.0%	0.0%	0.0%	0.0%	0.0%	4.3%	0.0%	0.0%	0.0%	0.0%	0.0%	0.0%	0.0%	0.0%	0.0%	0.0%	0.0%	0.0%
Westbury-on-Trym local shops, Bristol	1.6%	0.0%	5.3%	0.0%	0.0%	0.0%	17.4%	4.3%	3.9%	0.0%	0.0%	0.0%	0.0%	0.0%	0.0%	0.0%	0.0%	0.0%	0.0%
Sub Total Zone 6	**2.8%**	**0.0%**	**5.3%**	**0.0%**	**7.0%**	**0.0%**	**23.8%**	**6.4%**	**3.9%**	**0.0%**	**0.0%**	**0.0%**	**0.0%**	**1.3%**	**0.0%**	**0.0%**	**0.0%**	**0.0%**	**0.0%**
Zone 7																			
Aldi, Muller Road, Bristol, BS7 9NU	0.0%	0.0%	0.0%	0.0%	0.0%	0.0%	0.0%	0.0%	0.0%	0.0%	0.0%	0.0%	0.0%	0.0%	0.0%	0.0%	0.0%	0.0%	0.0%
Aldi, Petherbrige Way, Horfield, Bristol, BS7 9NZ	0.2%	0.0%	0.0%	0.0%	1.7%	0.0%	0.0%	0.0%	0.0%	0.0%	0.0%	0.0%	0.0%	0.0%	0.0%	0.0%	0.0%	0.0%	0.0%
Ashley Down local shops, Bristol	0.0%	0.0%	0.0%	0.0%	0.0%	0.0%	0.0%	0.0%	0.0%	0.0%	0.0%	0.0%	0.0%	0.0%	0.0%	0.0%	0.0%	0.0%	0.0%
Home Bargains, Petherbridge Way, Bristol, BS7 9NZ	0.0%	0.0%	0.0%	0.0%	0.0%	0.0%	0.0%	0.0%	0.0%	0.0%	0.0%	0.0%	0.0%	0.0%	0.0%	0.0%	0.0%	0.0%	0.0%
Lidl, Muller Road, Bristol, BS7 9RB	0.0%	0.0%	0.0%	0.0%	0.0%	0.0%	0.0%	0.0%	0.0%	0.0%	0.0%	0.0%	0.0%	0.0%	0.0%	0.0%	0.0%	0.0%	0.0%
Lidl, Southmead Road, Bristol, BS10 5NE	0.0%	0.0%	0.0%	0.0%	0.0%	0.0%	0.0%	0.0%	0.0%	0.0%	0.0%	0.0%	0.0%	0.0%	0.0%	0.0%	0.0%	0.0%	0.0%
Lockleaze local shops, Bristol	0.0%	0.0%	0.0%	0.0%	0.0%	0.0%	0.0%	0.0%	0.0%	0.0%	0.0%	0.0%	0.0%	0.0%	0.0%	0.0%	0.0%	0.0%	0.0%
Southmead local shops, Bristol	0.1%	0.0%	0.0%	0.0%	0.0%	0.0%	0.0%	0.0%	2.0%	0.0%	0.0%	0.0%	0.0%	0.0%	0.0%	0.0%	0.0%	0.0%	0.0%
Sub Total Zone 7	**0.3%**	**0.0%**	**0.0%**	**0.0%**	**1.7%**	**0.0%**	**0.0%**	**0.0%**	**2.0%**	**0.0%**	**0.0%**	**0.0%**	**0.0%**	**0.0%**	**0.0%**	**0.0%**	**0.0%**	**0.0%**	**0.0%**
Zone 8																			
Aldi, Crow Lane, Henbury, Bristol, BS10 7EN	0.6%	0.0%	0.0%	0.0%	0.0%	0.0%	0.0%	0.0%	10.3%	0.0%	0.0%	0.0%	0.0%	0.0%	0.0%	0.0%	0.0%	0.0%	0.0%
Aldi, Greystoke Avenue, Southmead, Bristol, BS10 6AS	0.0%	0.0%	0.0%	0.0%	0.0%	0.0%	0.0%	0.0%	0.0%	0.0%	0.0%	0.0%	0.0%	0.0%	0.0%	0.0%	0.0%	0.0%	0.0%
Avonmouth local shops, Bristol	0.0%	0.0%	0.0%	0.0%	0.0%	0.0%	0.0%	0.0%	0.0%	0.0%	0.0%	0.0%	0.0%	0.0%	0.0%	0.0%	0.0%	0.0%	0.0%
B&Q, Cribbs Causeway, Bristol	0.0%	0.0%	0.0%	0.0%	0.0%	0.0%	0.0%	0.0%	0.0%	0.0%	0.0%	0.0%	0.0%	0.0%	0.0%	0.0%	0.0%	0.0%	0.0%
Blaise Plant Nursery, Kings Weston Road, Bristol, BS11 0XF	0.0%	0.0%	0.0%	0.0%	0.0%	0.0%	0.0%	0.0%	0.0%	0.0%	0.0%	0.0%	0.0%	0.0%	0.0%	0.0%	0.0%	0.0%	0.0%
Brentry local shops, Bristol	0.0%	0.0%	0.0%	0.0%	0.0%	0.0%	0.0%	0.0%	0.0%	0.0%	0.0%	0.0%	0.0%	0.0%	0.0%	0.0%	0.0%	0.0%	0.0%
Co-op, Ridingleaze, Lawrence Weston, Bristol, BS11 0QB	0.0%	0.0%	0.0%	0.0%	0.0%	0.0%	0.0%	0.0%	0.0%	0.0%	0.0%	0.0%	0.0%	0.0%	0.0%	0.0%	0.0%	0.0%	0.0%
Costco, St Brendans Way, Bristol	0.0%	0.0%	0.0%	0.0%	0.0%	0.0%	0.0%	0.0%	0.0%	0.0%	0.0%	0.0%	0.0%	0.0%	0.0%	0.0%	0.0%	0.0%	0.0%
Henbury local shops, Bristol	0.0%	0.0%	0.0%	0.0%	0.0%	0.0%	0.0%	0.0%	0.0%	0.0%	0.0%	0.0%	0.0%	0.0%	0.0%	0.0%	0.0%	0.0%	0.0%
Lawrence Weston local shops, Bristol	0.0%	0.0%	0.0%	0.0%	0.0%	0.0%	0.0%	0.0%	0.0%	0.0%	0.0%	0.0%	0.0%	0.0%	0.0%	0.0%	0.0%	0.0%	0.0%
Lidl, Stile Acres, Lawrence Weston, Bristol, BS11 0PZ	0.1%	0.0%	0.0%	0.0%	0.0%	0.0%	0.0%	0.0%	2.0%	0.0%	0.0%	0.0%	0.0%	0.0%	0.0%	0.0%	0.0%	0.0%	0.0%
Morrisons, Cribbs Causeway, Bristol, BS10 7UD	0.4%	0.0%	0.0%	0.0%	0.0%	2.2%	0.0%	2.1%	2.0%	0.0%	0.0%	0.0%	0.0%	0.0%	0.0%	0.0%	0.0%	0.0%	0.0%
Screwfix, Avonbridge Trading Estate, Bristol, BS11 9QD	0.0%	0.0%	0.0%	0.0%	0.0%	0.0%	0.0%	0.0%	0.0%	0.0%	0.0%	0.0%	0.0%	0.0%	0.0%	0.0%	0.0%	0.0%	0.0%
Shirehampton Village Centre	0.1%	0.0%	0.0%	0.0%	0.0%	0.0%	0.0%	0.0%	2.0%	0.0%	0.0%	0.0%	0.0%	0.0%	0.0%	0.0%	0.0%	0.0%	0.0%
Stax Trade Centre, Wyck Beck Road, Brentry, Bristol	0.0%	0.0%	0.0%	0.0%	0.0%	0.0%	0.0%	0.0%	0.0%	0.0%	0.0%	0.0%	0.0%	0.0%	0.0%	0.0%	0.0%	0.0%	0.0%
Sub Total Zone 8	**1.2%**	**0.0%**	**0.0%**	**0.0%**	**0.0%**	**2.2%**	**0.0%**	**2.1%**	**16.1%**	**0.0%**	**0.0%**	**0.0%**	**0.0%**	**0.0%**	**0.0%**	**0.0%**	**0.0%**	**0.0%**	**0.0%**
Zone 9																			
Aldi, Bath Road, Longwell Green, Bristol, BS30 9DE	0.0%	0.0%	0.0%	0.0%	0.0%	0.0%	0.0%	0.0%	0.0%	0.0%	0.0%	0.0%	0.0%	0.0%	0.0%	0.0%	0.0%	0.0%	0.0%
Asda, Craven Way, Longwell Green, Bristol, BS30 7DY	3.0%	0.0%	0.0%	32.1%	0.0%	0.0%	0.0%	0.0%	0.0%	10.5%	5.3%	0.0%	0.0%	5.2%	0.0%	0.0%	0.0%	0.0%	3.2%
Aspects Leisure Park, Hanham, Bristol, BS15 9LA	0.0%	0.0%	0.0%	0.0%	0.0%	0.0%	0.0%	0.0%	0.0%	0.0%	0.0%	0.0%	0.0%	0.0%	0.0%	0.0%	0.0%	0.0%	0.0%
B&Q, Gallagher Retail Park, Longwell Green	0.0%	0.0%	0.0%	0.0%	0.0%	0.0%	0.0%	0.0%	0.0%	0.0%	0.0%	0.0%	0.0%	0.0%	0.0%	0.0%	0.0%	0.0%	0.0%
Gallagher Retail Park, LONGWELL GREEN (B&Q, Currys, Next, Tradepoint, M&S, Outfit & more)	1.6%	0.0%	0.0%	0.0%	0.0%	0.0%	0.0%	0.0%	0.0%	26.2%	0.0%	0.0%	0.0%	0.0%	0.0%	0.0%	0.0%	0.0%	0.0%
Lidl, Aldermoor Lane, Bristol, BS30 7TX	0.0%	0.0%	0.0%	0.0%	0.0%	0.0%	0.0%	0.0%	0.0%	0.0%	0.0%	0.0%	0.0%	0.0%	0.0%	0.0%	0.0%	0.0%	0.0%
Longwell Green local shops, Bristol (e.g. Bath Road shops near where Aldi is - NOT Longwell Green Retail Park, Bristol)	0.1%	0.0%	0.0%	0.0%	0.0%	0.0%	0.0%	0.0%	0.0%	2.1%	0.0%	0.0%	0.0%	0.0%	0.0%	0.0%	0.0%	0.0%	0.0%
Marks & Spencer, Gallagher Retail Park, Longwell Green, Bristol, BS30 7DA	0.0%	0.0%	0.0%	0.0%	0.0%	0.0%	0.0%	0.0%	0.0%	0.0%	0.0%	0.0%	0.0%	0.0%	0.0%	0.0%	0.0%	0.0%	0.0%
Oldland Common Village Centre	0.0%	0.0%	0.0%	0.0%	0.0%	0.0%	0.0%	0.0%	0.0%	0.0%	0.0%	0.0%	0.0%	0.0%	0.0%	0.0%	0.0%	0.0%	0.0%
Screwfix, Green Trade Park, Longwell, Bristol, BS30 7ER	0.0%	0.0%	0.0%	0.0%	0.0%	0.0%	0.0%	0.0%	0.0%	0.0%	0.0%	0.0%	0.0%	0.0%	0.0%	0.0%	0.0%	0.0%	0.0%
Smyths Toys, Longwell Green, Bristol, BS30 7TX	0.0%	0.0%	0.0%	0.0%	0.0%	0.0%	0.0%	0.0%	0.0%	0.0%	0.0%	0.0%	0.0%	0.0%	0.0%	0.0%	0.0%	0.0%	0.0%
Wickes, Aldermoor Way, Longwell Green, Bristol, BS30 7DA	0.0%	0.0%	0.0%	0.0%	0.0%	0.0%	0.0%	0.0%	0.0%	0.0%	0.0%	0.0%	0.0%	0.0%	0.0%	0.0%	0.0%	0.0%	0.0%
Sub Total Zone 9	**4.7%**	**0.0%**	**0.0%**	**32.1%**	**0.0%**	**0.0%**	**0.0%**	**0.0%**	**0.0%**	**38.7%**	**5.3%**	**0.0%**	**0.0%**	**5.2%**	**0.0%**	**0.0%**	**0.0%**	**0.0%**	**3.2%**
Zone 10																			
Aldi, Fishponds Road, Bristol, BS16 3HJ	0.0%	0.0%	0.0%	0.0%	0.0%	0.0%	0.0%	0.0%	0.0%	0.0%	0.0%	0.0%	0.0%	0.0%	0.0%	0.0%	0.0%	0.0%	0.0%
Channons Hill Retail Park, Fishponds (B&M, Iceland, Card Factory, One Below & Sue Ryder)	0.0%	0.0%	0.0%	0.0%	0.0%	0.0%	0.0%	0.0%	0.0%	0.0%	0.0%	0.0%	0.0%	0.0%	0.0%	0.0%	0.0%	0.0%	0.0%
Fishponds local shops, Bristol	1.9%	0.0%	5.3%	0.0%	0.0%	0.0%	2.1%	0.0%	0.0%	0.0%	32.4%	1.5%	0.0%	0.0%	0.0%	0.0%	0.0%	0.0%	0.0%
Hambrook Village Centre	0.0%	0.0%	0.0%	0.0%	0.0%	0.0%	0.0%	0.0%	0.0%	0.0%	0.0%	0.0%	0.0%	0.0%	0.0%	0.0%	0.0%	0.0%	0.0%
Lidl, Fishponds Road, Bristol, BS16 3UF	0.0%	0.0%	0.0%	0.0%	0.0%	0.0%	0.0%	0.0%	0.0%	0.0%	0.0%	0.0%	0.0%	0.0%	0.0%	0.0%	0.0%	0.0%	0.0%
Lodge Causeway local shops, Bristol	0.0%	0.0%	0.0%	0.0%	0.0%	0.0%	0.0%	0.0%	0.0%	0.0%	0.0%	0.0%	0.0%	0.0%	0.0%	0.0%	0.0%	0.0%	0.0%
Morrisons, Fishponds Road, Bristol, BS16 3US	0.9%	0.0%	0.0%	2.1%	0.0%	0.0%	0.0%	0.0%	0.0%	0.0%	16.7%	0.0%	0.0%	0.0%	0.0%	0.0%	0.0%	0.0%	0.0%
Sainsbury's Local, Fishponds Road, Fishponds, Bristol, BS16 3TE	0.1%	0.0%	0.0%	0.0%	0.0%	0.0%	0.0%	0.0%	0.0%	0.0%	2.7%	0.0%	0.0%	0.0%	0.0%	0.0%	0.0%	0.0%	0.0%
Sub Total Zone 10	**2.9%**	**0.0%**	**5.3%**	**2.1%**	**0.0%**	**0.0%**	**2.1%**	**0.0%**	**0.0%**	**0.0%**	**51.8%**	**1.5%**	**0.0%**	**0.0%**	**0.0%**	**0.0%**	**0.0%**	**0.0%**	**0.0%**
Zone 11																			
Co-op, Badminton Road, Downend, Bristol, BS16 6BB	0.1%	0.0%	0.0%	0.0%	0.0%	0.0%	0.0%	0.0%	0.0%	0.0%	0.0%	1.5%	0.0%	0.0%	0.0%	0.0%	0.0%	0.0%	0.0%
Downend local shops, Bristol	0.1%	0.0%	0.0%	0.0%	0.0%	0.0%	0.0%	0.0%	0.0%	0.0%	0.0%	1.5%	0.0%	0.0%	0.0%	0.0%	0.0%	0.0%	0.0%
Emersons Green local shops, Bristol (e.g. Emerson's Way shops where vets is - NOT Emersons Green Retail Park)	0.6%	0.0%	0.0%	0.0%	0.0%	0.0%	0.0%	0.0%	0.0%	0.0%	0.0%	6.2%	0.0%	0.0%	0.0%	0.0%	0.0%	0.0%	0.0%
Emersons Green Retail Park, Bristol (Lidl, Boots, Argos, Poundland, Peacocks, Sports Direct & more)	1.0%	0.0%	0.0%	0.0%	0.0%	0.0%	0.0%	0.0%	0.0%	2.1%	0.0%	9.4%	0.0%	0.0%	0.0%	0.0%	0.0%	0.0%	0.0%
Fonthill Garden Centre, Bath Road, Bristol, BS30 6HX	0.0%	0.0%	0.0%	0.0%	0.0%	0.0%	0.0%	0.0%	0.0%	0.0%	0.0%	0.0%	0.0%	0.0%	0.0%	0.0%	0.0%	0.0%	0.0%
Lidl, The Village, Emersons Way, Bristol, BS16 7AE	0.0%	0.0%	0.0%	0.0%	0.0%	0.0%	0.0%	0.0%	0.0%	0.0%	0.0%	0.0%	0.0%	0.0%	0.0%	0.0%	0.0%	0.0%	0.0%
Lyde Green local shops, Bristol	0.0%	0.0%	0.0%	0.0%	0.0%	0.0%	0.0%	0.0%	0.0%	0.0%	0.0%	0.0%	0.0%	0.0%	0.0%	0.0%	0.0%	0.0%	0.0%
Sainsbury's Superstore, Emersons Green, Bristol, BS16 7AE	0.9%	0.0%	0.0%	2.1%	0.0%	0.0%	0.0%	0.0%	0.0%	0.0%	2.7%	7.5%	0.0%	0.0%	0.0%	0.0%	0.0%	0.0%	0.0%
St Aldams Garden Centre, Westerleigh Road, Pucklechurch, Bristol, BS16 9PY	0.0%	0.0%	0.0%	0.0%	0.0%	0.0%	0.0%	0.0%	0.0%	0.0%	0.0%	0.0%	0.0%	0.0%	0.0%	0.0%	0.0%	0.0%	0.0%
Staple Hill local shops, Bristol	0.4%	0.0%	0.0%	0.0%	0.0%	0.0%	0.0%	0.0%	0.0%	4.2%	2.7%	0.0%	0.0%	0.0%	0.0%	0.0%	0.0%	0.0%	0.0%
Tesco Superstore, Broad Street, Staple Hill, Bristol, BS16 5NP	0.4%	0.0%	0.0%	0.0%	0.0%	0.0%	0.0%	0.0%	0.0%	2.1%	0.0%	3.0%	0.0%	0.0%	0.0%	0.0%	0.0%	0.0%	0.0%
The Carpet Barn, Bath Road, Longwell Green, Bristol, BS30 6DL	0.0%	0.0%	0.0%	0.0%	0.0%	0.0%	0.0%	0.0%	0.0%	0.0%	0.0%	0.0%	0.0%	0.0%	0.0%	0.0%	0.0%	0.0%	0.0%
Warmley Village Centre	0.0%	0.0%	0.0%	0.0%	0.0%	0.0%	0.0%	0.0%	0.0%	0.0%	0.0%	0.0%	0.0%	0.0%	0.0%	0.0%	0.0%	0.0%	0.0%
Willsbridge local shops, Bristol	0.0%	0.0%	0.0%	0.0%	0.0%	0.0%	0.0%	0.0%	0.0%	0.0%	0.0%	0.0%	0.0%	0.0%	0.0%	0.0%	0.0%	0.0%	0.0%
Sub Total Zone 11	**3.5%**	**0.0%**	**0.0%**	**2.1%**	**0.0%**	**0.0%**	**0.0%**	**0.0%**	**0.0%**	**8.4%**	**5.4%**	**29.0%**	**0.0%**	**0.0%**	**0.0%**	**0.0%**	**0.0%**	**0.0%**	**0.0%**
Zone 12																			
Aldi, Brook Way, Patchway, Bradley Stoke, BS32 9DA	0.0%	0.0%	0.0%	0.0%	0.0%	0.0%	0.0%	0.0%	0.0%	0.0%	0.0%	0.0%	0.0%	0.0%	0.0%	0.0%	0.0%	0.0%	0.0%
Almondsbury Garden Centre, Over Lane, Almondsbury	0.0%	0.0%	0.0%	0.0%	0.0%	0.0%	0.0%	0.0%	0.0%	0.0%	0.0%	0.0%	0.0%	0.0%	0.0%	0.0%	0.0%	0.0%	0.0%
Coalpit Heath Village Centre	0.0%	0.0%	0.0%	0.0%	0.0%	0.0%	0.0%	0.0%	0.0%	0.0%	0.0%	0.0%	0.0%	0.0%	0.0%	0.0%	0.0%	0.0%	0.0%
Elmwood Garden Centre, Westerleigh Road, Henfield, Bristol, BS36 2UP	0.0%	0.0%	0.0%	0.0%	0.0%	0.0%	0.0%	0.0%	0.0%	0.0%	0.0%	0.0%	0.0%	0.0%	0.0%	0.0%	0.0%	0.0%	0.0%
Frampton Cotterell Village Centre	0.0%	0.0%	0.0%	0.0%	0.0%	0.0%	0.0%	0.0%	0.0%	0.0%	0.0%	0.0%	0.0%	0.0%	0.0%	0.0%	0.0%	0.0%	0.0%
Pilning Village Centre	0.0%	0.0%	0.0%	0.0%	0.0%	0.0%	0.0%	0.0%	0.0%	0.0%	0.0%	0.0%	0.0%	0.0%	0.0%	0.0%	0.0%	0.0%	0.0%
Winterbourne Village Centre	0.0%	0.0%	0.0%	0.0%	0.0%	0.0%	0.0%	0.0%	0.0%	0.0%	0.0%	0.0%	0.0%	0.0%	0.0%	0.0%	0.0%	0.0%	0.0%
Sub Total Zone 12	**0.0%**	**0.0%**	**0.0%**	**0.0%**	**0.0%**	**0.0%**	**0.0%**	**0.0%**	**0.0%**	**0.0%**	**0.0%**	**0.0%**	**0.0%**	**0.0%**	**0.0%**	**0.0%**	**0.0%**	**0.0%**	**0.0%**
Zone 13																			
Abbey Wood Shopping Park, Filton (Asda, Matalan, Pets at Home, Poundland, B&M & more)	0.0%	0.0%	0.0%	0.0%	0.0%	0.0%	0.0%	0.0%	0.0%	0.0%	0.0%	0.0%	0.0%	0.0%	0.0%	0.0%	0.0%	0.0%	0.0%
Asda, Abbey Wood Shopping Park, Filton, BS34 7JL	0.0%	0.0%	0.0%	0.0%	0.0%	0.0%	0.0%	0.0%	0.0%	0.0%	0.0%	0.0%	0.0%	0.0%	0.0%	0.0%	0.0%	0.0%	0.0%
Asda, Highwood Lane, Patchway, Bristol, BS34 5TL	2.5%	0.0%	0.0%	0.0%	0.0%	0.0%	11.3%	0.0%	14.1%	0.0%	2.7%	0.0%	0.0%	11.6%	0.0%	0.0%	0.0%	0.0%	0.0%
B&M, Centaurus Road, Patchway, Bristol, BS34 5TS	0.0%	0.0%	0.0%	0.0%	0.0%	0.0%	0.0%	0.0%	0.0%	0.0%	0.0%	0.0%	0.0%	0.0%	0.0%	0.0%	0.0%	0.0%	0.0%
Bradley Stoke Town Centre	0.6%	0.0%	0.0%	0.0%	0.0%	0.0%	0.0%	0.0%	3.9%	0.0%	0.0%	1.5%	0.0%	2.5%	0.0%	0.0%	0.0%	0.0%	0.0%
Cribbs Causeway, Bristol (includes the Mall & Retail Park)	16.2%	17.5%	2.7%	10.7%	3.5%	6.6%	43.6%	19.3%	35.8%	4.2%	0.0%	34.3%	53.7%	28.4%	11.0%	0.0%	2.1%	5.2%	3.2%
Filton local shops, Bristol	0.3%	0.0%	0.0%	0.0%	0.0%	0.0%	0.0%	6.4%	0.0%	0.0%	0.0%	0.0%	0.0%	0.0%	0.0%	0.0%	0.0%	0.0%	0.0%
Iceland (The Food Warehouse), Willowbrook Shopping Centre, Bradley Stoke, BS32 8BS	0.0%	0.0%	0.0%	0.0%	0.0%	0.0%	0.0%	0.0%	0.0%	0.0%	0.0%	0.0%	0.0%	0.0%	0.0%	0.0%	0.0%	0.0%	0.0%
Kellaway Building Supplies, Olympus House, Patchway	0.0%	0.0%	0.0%	0.0%	0.0%	0.0%	0.0%	0.0%	0.0%	0.0%	0.0%	0.0%	0.0%	0.0%	0.0%	0.0%	0.0%	0.0%	0.0%
Lidl, Fox Den Road, Bristol, BS34 8SP	0.0%	0.0%	0.0%	0.0%	0.0%	0.0%	0.0%	0.0%	0.0%	0.0%	0.0%	0.0%	0.0%	0.0%	0.0%	0.0%	0.0%	0.0%	0.0%
Lidl, Haze Way, Patchway, BS34 5BZ	0.0%	0.0%	0.0%	0.0%	0.0%	0.0%	0.0%	0.0%	0.0%	0.0%	0.0%	0.0%	0.0%	0.0%	0.0%	0.0%	0.0%	0.0%	0.0%
Little Stoke Village Centre	0.0%	0.0%	0.0%	0.0%	0.0%	0.0%	0.0%	0.0%	0.0%	0.0%	0.0%	0.0%	0.0%	0.0%	0.0%	0.0%	0.0%	0.0%	0.0%
Marks & Spencer, The Mall, Cribbs Causeway, BS34 5QT	0.0%	0.0%	0.0%	0.0%	0.0%	0.0%	0.0%	0.0%	0.0%	0.0%	0.0%	0.0%	0.0%	0.0%	0.0%	0.0%	0.0%	0.0%	0.0%
Patchway Town Centre	0.0%	0.0%	0.0%	0.0%	0.0%	0.0%	0.0%	0.0%	0.0%	0.0%	0.0%	0.0%	0.0%	0.0%	0.0%	0.0%	0.0%	0.0%	0.0%
Sainsbury's Superstore, Fox Den Road, Stoke Gifford, BS34 8SS	0.4%	0.0%	0.0%	0.0%	0.0%	0.0%	0.0%	4.3%	0.0%	0.0%	0.0%	0.0%	0.0%	2.5%	0.0%	0.0%	0.0%	0.0%	0.0%
Screwfix, Station Road, Filton, Bristol, BS34 7JW	0.0%	0.0%	0.0%	0.0%	0.0%	0.0%	0.0%	0.0%	0.0%	0.0%	0.0%	0.0%	0.0%	0.0%	0.0%	0.0%	0.0%	0.0%	0.0%
Stoke Gifford District Shopping Centre (The Range, Poundstretcher & Lidl)	0.1%	0.0%	0.0%	0.0%	0.0%	0.0%	0.0%	0.0%	0.0%	0.0%	0.0%	0.0%	0.0%	1.3%	0.0%	0.0%	0.0%	0.0%	0.0%
Tesco Extra, Willow Brook Centre, Bradley Stoke, BS32 8EF	1.7%	0.0%	0.0%	4.2%	0.0%	0.0%	0.0%	0.0%	8.0%	0.0%	0.0%	0.0%	6.2%	9.1%	0.0%	0.0%	0.0%	0.0%	0.0%
The Shield Retail Centre, Gloucester Road North, Filton, Bristol, BS34 7BR	0.0%	0.0%	0.0%	0.0%	0.0%	0.0%	0.0%	0.0%	0.0%	0.0%	0.0%	0.0%	0.0%	0.0%	0.0%	0.0%	0.0%	0.0%	0.0%
Travis Perkins, New Road, Stoke Gifford, Bristol, BS34 8QW	0.0%	0.0%	0.0%	0.0%	0.0%	0.0%	0.0%	0.0%	0.0%	0.0%	0.0%	0.0%	0.0%	0.0%	0.0%	0.0%	0.0%	0.0%	0.0%
Willow Brook Shopping Centre, Bradley Stoke (Boots, Pets at Home, Poundstretcher & more)	2.1%	0.0%	0.0%	0.0%	0.0%	0.0%	0.0%	0.0%	0.0%	0.0%	0.0%	0.0%	6.2%	17.0%	7.4%	0.0%	0.0%	0.0%	0.0%
Sub Total Zone 13	**23.9%**	**17.5%**	**2.7%**	**14.9%**	**3.5%**	**6.6%**	**54.8%**	**30.0%**	**61.9%**	**4.2%**	**2.7%**	**35.8%**	**66.0%**	**72.4%**	**18.4%**	**0.0%**	**2.1%**	**5.2%**	**3.2%**
Zone 14																			
Aldi, North Street, Bedminster, Bristol, BS3 1JA	0.0%	0.0%	0.0%	0.0%	0.0%	0.0%	0.0%	0.0%	0.0%	0.0%	0.0%	0.0%	0.0%	0.0%	0.0%	0.0%	0.0%	0.0%	0.0%
Asda, East Street, Bedminster, Bristol, BS3 4JY	3.1%	9.6%	5.3%	0.0%	0.0%	0.0%	0.0%	0.0%	0.0%	0.0%	0.0%	0.0%	0.0%	0.0%	20.9%	16.8%	6.3%	0.0%	0.0%
Axis Trampoline Club, South Liberty Lane, Bristol, BS3 2SU	0.0%	0.0%	0.0%	0.0%	0.0%	0.0%	0.0%	0.0%	0.0%	0.0%	0.0%	0.0%	0.0%	0.0%	0.0%	0.0%	0.0%	0.0%	0.0%
B&M, Winterstoke Road, Bristol, BS3 2LF	0.0%	0.0%	0.0%	0.0%	0.0%	0.0%	0.0%	0.0%	0.0%	0.0%	0.0%	0.0%	0.0%	0.0%	0.0%	0.0%	0.0%	0.0%	0.0%
Bedminster local shops, Bristol	1.9%	6.2%	0.0%	0.0%	0.0%	0.0%	4.3%	0.0%	0.0%	0.0%	0.0%	0.0%	0.0%	0.0%	10.8%	16.8%	0.0%	0.0%	0.0%
CW Jones Carpet & Flooring, Hartcliffe Way, Bedminster, BS3 5RU	0.0%	0.0%	0.0%	0.0%	0.0%	0.0%	0.0%	0.0%	0.0%	0.0%	0.0%	0.0%	0.0%	0.0%	0.0%	0.0%	0.0%	0.0%	0.0%
Iceland (The Food Warehouse), South Bristol Retail Park, Ashton Gate, Bristol, BS3 2LQ	0.0%	0.0%	0.0%	0.0%	0.0%	0.0%	0.0%	0.0%	0.0%	0.0%	0.0%	0.0%	0.0%	0.0%	0.0%	0.0%	0.0%	0.0%	0.0%
Lidl, Sheene Road, Bristol, BS3 4EG	0.0%	0.0%	0.0%	0.0%	0.0%	0.0%	0.0%	0.0%	0.0%	0.0%	0.0%	0.0%	0.0%	0.0%	0.0%	0.0%	0.0%	0.0%	0.0%
Riverside Garden Centre, Clift House Road, Southville, Bristol	0.0%	0.0%	0.0%	0.0%	0.0%	0.0%	0.0%	0.0%	0.0%	0.0%	0.0%	0.0%	0.0%	0.0%	0.0%	0.0%	0.0%	0.0%	0.0%
Sainsbury's Superstore, Winterstoke Road, Bristol, BS3 2NS	0.9%	1.5%	0.0%	0.0%	0.0%	0.0%	0.0%	0.0%	0.0%	0.0%	0.0%	0.0%	0.0%	0.0%	7.4%	4.6%	0.0%	5.2%	0.0%
South Bristol Retail Park, Winterstoke Road, Ashton Gate, Bristol (Halfords, Food Warehouse, Currys & B&M)	0.6%	0.0%	0.0%	0.0%	0.0%	0.0%	0.0%	0.0%	0.0%	0.0%	0.0%	0.0%	0.0%	0.0%	0.0%	14.5%	0.0%	0.0%	0.0%
Southville local shops, Bristol	0.0%	0.0%	0.0%	0.0%	0.0%	0.0%	0.0%	0.0%	0.0%	0.0%	0.0%	0.0%	0.0%	0.0%	0.0%	0.0%	0.0%	0.0%	0.0%
Wickes, Winterstoke Road, Ashton Gate, Bristol, BS3 2LQ	0.0%	0.0%	0.0%	0.0%	0.0%	0.0%	0.0%	0.0%	0.0%	0.0%	0.0%	0.0%	0.0%	0.0%	0.0%	0.0%	0.0%	0.0%	0.0%
Winterstoke Road, Bristol	0.0%	0.0%	0.0%	0.0%	0.0%	0.0%	0.0%	0.0%	0.0%	0.0%	0.0%	0.0%	0.0%	0.0%	0.0%	0.0%	0.0%	0.0%	0.0%
Sub Total Zone 14	**6.5%**	**17.3%**	**5.3%**	**0.0%**	**0.0%**	**0.0%**	**4.3%**	**0.0%**	**0.0%**	**0.0%**	**0.0%**	**0.0%**	**0.0%**	**0.0%**	**39.1%**	**52.7%**	**6.3%**	**5.2%**	**0.0%**
Zone 15																			
Aldi, Imperial Park, Bristol, BS13 7TJ	0.0%	0.0%	0.0%	0.0%	0.0%	0.0%	0.0%	0.0%	0.0%	0.0%	0.0%	0.0%	0.0%	0.0%	0.0%	0.0%	0.0%	0.0%	0.0%
B&Q, Imperial Retail Park, Bristol	0.0%	0.0%	0.0%	0.0%	0.0%	0.0%	0.0%	0.0%	0.0%	0.0%	0.0%	0.0%	0.0%	0.0%	0.0%	0.0%	0.0%	0.0%	0.0%
B&Q, Wills Way, Bishopsworth, Bristol, BS13 7TJ	0.0%	0.0%	0.0%	0.0%	0.0%	0.0%	0.0%	0.0%	0.0%	0.0%	0.0%	0.0%	0.0%	0.0%	0.0%	0.0%	0.0%	0.0%	0.0%
Bishopsworth local shops, Bristol	0.0%	0.0%	0.0%	0.0%	0.0%	0.0%	0.0%	0.0%	0.0%	0.0%	0.0%	0.0%	0.0%	0.0%	0.0%	0.0%	0.0%	0.0%	0.0%
Hartcliffe local shops, Bristol	0.0%	0.0%	0.0%	0.0%	0.0%	0.0%	0.0%	0.0%	0.0%	0.0%	0.0%	0.0%	0.0%	0.0%	0.0%	0.0%	0.0%	0.0%	0.0%
Headley Park local shops, Bristol	0.0%	0.0%	0.0%	0.0%	0.0%	0.0%	0.0%	0.0%	0.0%	0.0%	0.0%	0.0%	0.0%	0.0%	0.0%	0.0%	0.0%	0.0%	0.0%
Home Bargains, Whitchurch Lane, Bristol, BS13 7TW	0.0%	0.0%	0.0%	0.0%	0.0%	0.0%	0.0%	0.0%	0.0%	0.0%	0.0%	0.0%	0.0%	0.0%	0.0%	0.0%	0.0%	0.0%	0.0%

Destination	Total CDs, DVDs (%)	Zone 1 CDs, DVDs (%)	Zone 2 CDs, DVDs (%)	Zone 3 CDs, DVDs (%)	Zone 4 CDs, DVDs (%)	Zone 5 CDs, DVDs (%)	Zone 6 CDs, DVDs (%)	Zone 7 CDs, DVDs (%)	Zone 8 CDs, DVDs (%)	Zone 9 CDs, DVDs (%)	Zone 10 CDs, DVDs (%)	Zone 11 CDs, DVDs (%)	Zone 12 CDs, DVDs (%)	Zone 13 CDs, DVDs (%)	Zone 14 CDs, DVDs (%)	Zone 15 CDs, DVDs (%)	Zone 16 CDs, DVDs (%)	Zone 17 CDs, DVDs (%)	Zone 18 CDs, DVDs (%)
Study Area																			
Imperial Retail Park, Wills Way, Bristol (B&Q, Argos, Bedworld, B&M, Homesense, The Range & more)	0.0%	0.0%	0.0%	0.0%	0.0%	0.0%	0.0%	0.0%	0.0%	0.0%	0.0%	0.0%	0.0%	0.0%	0.0%	0.0%	0.0%	0.0%	0.0%
Lidl, Whitchurch Lane, Bishopsworth, Bristol, BS13 7TE	0.0%	0.0%	0.0%	0.0%	0.0%	0.0%	0.0%	0.0%	0.0%	0.0%	0.0%	0.0%	0.0%	0.0%	0.0%	0.0%	0.0%	0.0%	0.0%
Morrisons, Peterson Avenue, Hartcliffe, Bristol, BS13 0BE	0.2%	0.0%	0.0%	0.0%	0.0%	0.0%	0.0%	0.0%	0.0%	0.0%	0.0%	0.0%	0.0%	0.0%	0.0%	4.6%	0.0%	0.0%	0.0%
Sub Total Zone 15	**0.2%**	**0.0%**	**0.0%**	**0.0%**	**0.0%**	**0.0%**	**0.0%**	**0.0%**	**0.0%**	**0.0%**	**0.0%**	**0.0%**	**0.0%**	**0.0%**	**0.0%**	**4.6%**	**0.0%**	**0.0%**	**0.0%**
Zone 16																			
Brislington local shops	0.0%	0.0%	0.0%	0.0%	0.0%	0.0%	0.0%	0.0%	0.0%	0.0%	0.0%	0.0%	0.0%	0.0%	0.0%	0.0%	0.0%	0.0%	0.0%
Brislington Retail Park, Bath Road, Bristol (Halfords, B&M, Dreams, Matalan, Sports Direct & more)	0.1%	0.0%	0.0%	2.1%	0.0%	0.0%	0.0%	0.0%	0.0%	0.0%	0.0%	0.0%	0.0%	0.0%	0.0%	0.0%	0.0%	0.0%	0.0%
Broadwalk Shopping Centre, Knowle, Bristol, BS4 2RA	0.2%	0.0%	0.0%	0.0%	0.0%	0.0%	0.0%	0.0%	0.0%	0.0%	0.0%	0.0%	0.0%	0.0%	0.0%	0.0%	4.2%	0.0%	0.0%
Co-op, Wyatts View, Brislington, St. Annes, Bristol, BS4 4WW	0.0%	0.0%	0.0%	0.0%	0.0%	0.0%	0.0%	0.0%	0.0%	0.0%	0.0%	0.0%	0.0%	0.0%	0.0%	0.0%	0.0%	0.0%	0.0%
CrossFit, Dixon Road, Brislington, BS4 5QW	0.0%	0.0%	0.0%	0.0%	0.0%	0.0%	0.0%	0.0%	0.0%	0.0%	0.0%	0.0%	0.0%	0.0%	0.0%	0.0%	0.0%	0.0%	0.0%
Knowle local shops, Bristol	0.7%	0.0%	0.0%	0.0%	0.0%	0.0%	0.0%	0.0%	0.0%	0.0%	0.0%	0.0%	0.0%	0.0%	0.0%	2.3%	8.4%	2.6%	0.0%
Lidl, Brislington Retail Park, Bristol, BS4 5NG	0.5%	0.0%	0.0%	0.0%	0.0%	0.0%	0.0%	0.0%	0.0%	0.0%	0.0%	0.0%	0.0%	0.0%	0.0%	12.2%	0.0%	0.0%	0.0%
Sainsbury's Superstore, St Philips Causeway, Arnos Vale, Bristol, BS4 3BD	1.1%	1.5%	0.0%	0.0%	0.0%	0.0%	0.0%	0.0%	0.0%	0.0%	0.0%	0.0%	0.0%	0.0%	0.0%	2.3%	10.5%	10.4%	0.0%
Screwfix, Wilverley Trading Estate, Brislington, Bristol, BS4 5NL	0.0%	0.0%	0.0%	0.0%	0.0%	0.0%	0.0%	0.0%	0.0%	0.0%	0.0%	0.0%	0.0%	0.0%	0.0%	0.0%	0.0%	0.0%	0.0%
St Anne's local shops, Bristol	0.0%	0.0%	0.0%	0.0%	0.0%	0.0%	0.0%	0.0%	0.0%	0.0%	0.0%	0.0%	0.0%	0.0%	0.0%	0.0%	0.0%	0.0%	0.0%
Tesco Extra, Callington Road, Brislington, Bristol, BS4 5AY	2.9%	0.0%	2.7%	0.0%	0.0%	0.0%	0.0%	0.0%	0.0%	0.0%	0.0%	0.0%	0.0%	0.0%	0.0%	2.3%	36.5%	13.0%	3.2%
Totterdown local shops, Bristol	0.0%	0.0%	0.0%	0.0%	0.0%	0.0%	0.0%	0.0%	0.0%	0.0%	0.0%	0.0%	0.0%	0.0%	0.0%	0.0%	0.0%	0.0%	0.0%
Tramway Retail Park, Bath Road, Brislington (Dunelm & Go Outdoors)	0.0%	0.0%	0.0%	0.0%	0.0%	0.0%	0.0%	0.0%	0.0%	0.0%	0.0%	0.0%	0.0%	0.0%	0.0%	0.0%	0.0%	0.0%	0.0%
Sub Total Zone 16	**5.6%**	**1.5%**	**2.7%**	**2.1%**	**0.0%**	**0.0%**	**0.0%**	**0.0%**	**0.0%**	**0.0%**	**0.0%**	**0.0%**	**0.0%**	**0.0%**	**0.0%**	**19.2%**	**59.6%**	**25.9%**	**3.2%**
Zone 17																			
Asda, Oatlands Avenue, Whitchurch, BS14 0ST	0.6%	0.0%	0.0%	0.0%	0.0%	0.0%	0.0%	0.0%	0.0%	0.0%	0.0%	0.0%	0.0%	0.0%	0.0%	0.0%	4.2%	10.4%	0.0%
Hengrove local shops, Bristol	0.4%	0.0%	0.0%	0.0%	0.0%	0.0%	0.0%	0.0%	0.0%	0.0%	0.0%	0.0%	0.0%	0.0%	0.0%	0.0%	0.0%	10.7%	0.0%
Red Lion Carpets, Wells Road, Bristol, BS14 9AF	0.0%	0.0%	0.0%	0.0%	0.0%	0.0%	0.0%	0.0%	0.0%	0.0%	0.0%	0.0%	0.0%	0.0%	0.0%	0.0%	0.0%	0.0%	0.0%
Stockwood local shops, Bristol	0.1%	0.0%	0.0%	0.0%	0.0%	0.0%	0.0%	0.0%	0.0%	0.0%	0.0%	0.0%	0.0%	0.0%	0.0%	0.0%	0.0%	2.6%	0.0%
Tesco Express, Wells Road, Whitchurch, Bristol, BS14 9HX	0.0%	0.0%	0.0%	0.0%	0.0%	0.0%	0.0%	0.0%	0.0%	0.0%	0.0%	0.0%	0.0%	0.0%	0.0%	0.0%	0.0%	0.0%	0.0%
Whitchurch local shops, Bristol	0.0%	0.0%	0.0%	0.0%	0.0%	0.0%	0.0%	0.0%	0.0%	0.0%	0.0%	0.0%	0.0%	0.0%	0.0%	0.0%	0.0%	0.0%	0.0%
Whitehall Garden Centre, Norton Lane, Bristol, BS14 0BT	0.0%	0.0%	0.0%	0.0%	0.0%	0.0%	0.0%	0.0%	0.0%	0.0%	0.0%	0.0%	0.0%	0.0%	0.0%	0.0%	0.0%	0.0%	0.0%
Sub Total Zone 17	**1.0%**	**0.0%**	**0.0%**	**0.0%**	**0.0%**	**0.0%**	**0.0%**	**0.0%**	**0.0%**	**0.0%**	**0.0%**	**0.0%**	**0.0%**	**0.0%**	**0.0%**	**0.0%**	**4.2%**	**23.7%**	**0.0%**
Zone 18																			
Keynsham Town Centre	1.3%	0.0%	2.7%	2.1%	0.0%	0.0%	0.0%	0.0%	0.0%	0.0%	0.0%	3.0%	0.0%	0.0%	0.0%	0.0%	0.0%	0.0%	28.9%
Tesco Superstore, Bristol Road, Keynsham, Bristol, BS31 2BA	0.7%	0.0%	0.0%	0.0%	0.0%	0.0%	0.0%	0.0%	0.0%	4.2%	0.0%	0.0%	0.0%	0.0%	0.0%	0.0%	0.0%	0.0%	16.1%
Waitrose, Broadmead Lane, Keynsham, BS31 1ST	0.0%	0.0%	0.0%	0.0%	0.0%	0.0%	0.0%	0.0%	0.0%	0.0%	0.0%	0.0%	0.0%	0.0%	0.0%	0.0%	0.0%	0.0%	0.0%
Sub Total Zone 18	**1.9%**	**0.0%**	**2.7%**	**2.1%**	**0.0%**	**0.0%**	**0.0%**	**0.0%**	**0.0%**	**4.2%**	**0.0%**	**3.0%**	**0.0%**	**0.0%**	**0.0%**	**0.0%**	**0.0%**	**0.0%**	**44.9%**
Bristol Authority Area Sub Total	**53.0%**	**79.4%**	**69.8%**	**14.6%**	**93.0%**	**93.4%**	**45.2%**	**67.9%**	**38.1%**	**10.4%**	**67.9%**	**4.5%**	**6.2%**	**7.9%**	**76.9%**	**95.4%**	**97.9%**	**89.6%**	**3.2%**
Sub-Total Insdie Study Area	**92.5%**	**96.9%**	**89.1%**	**91.4%**	**96.5%**	**100.0%**	**100.0%**	**97.9%**	**100.0%**	**87.5%**	**86.7%**	**91.0%**	**72.2%**	**85.5%**	**95.3%**	**100.0%**	**100.0%**	**94.8%**	**54.6%**
Outside Survey Area																			
Abergavenny Town Centre	0.0%	0.0%	0.0%	0.0%	0.0%	0.0%	0.0%	0.0%	0.0%	0.0%	0.0%	0.0%	0.0%	0.0%	0.0%	0.0%	0.0%	0.0%	0.0%
Aldi, Horseshoe Lane, Thornbury, BS35 2AX	0.0%	0.0%	0.0%	0.0%	0.0%	0.0%	0.0%	0.0%	0.0%	0.0%	0.0%	0.0%	0.0%	0.0%	0.0%	0.0%	0.0%	0.0%	0.0%
Aldi, Wyndham Way, Portishead, Bristol, BS20 8LR	0.0%	0.0%	0.0%	0.0%	0.0%	0.0%	0.0%	0.0%	0.0%	0.0%	0.0%	0.0%	0.0%	0.0%	0.0%	0.0%	0.0%	0.0%	0.0%
Allington Farm Shop, A420, Allington, Chippenham, SN14 6LJ	0.0%	0.0%	0.0%	0.0%	0.0%	0.0%	0.0%	0.0%	0.0%	0.0%	0.0%	0.0%	0.0%	0.0%	0.0%	0.0%	0.0%	0.0%	0.0%
Alveston Village Centre	0.0%	0.0%	0.0%	0.0%	0.0%	0.0%	0.0%	0.0%	0.0%	0.0%	0.0%	0.0%	0.0%	0.0%	0.0%	0.0%	0.0%	0.0%	0.0%
Asda, Phillips Road, Weston-Super-Mare, BS23 3UZ	0.0%	0.0%	0.0%	0.0%	0.0%	0.0%	0.0%	0.0%	0.0%	0.0%	0.0%	0.0%	0.0%	0.0%	0.0%	0.0%	0.0%	0.0%	0.0%
Asda, The Shires, Bythesea Road,Trowbridge, BA14 8AT	0.0%	0.0%	0.0%	0.0%	0.0%	0.0%	0.0%	0.0%	0.0%	0.0%	0.0%	0.0%	0.0%	0.0%	0.0%	0.0%	0.0%	0.0%	0.0%
B&Q, Flowerdown Retail Park, Weston-Super-Mare	0.0%	0.0%	0.0%	0.0%	0.0%	0.0%	0.0%	0.0%	0.0%	0.0%	0.0%	0.0%	0.0%	0.0%	0.0%	0.0%	0.0%	0.0%	0.0%
B&Q, Station Road, Yate	0.0%	0.0%	0.0%	0.0%	0.0%	0.0%	0.0%	0.0%	0.0%	0.0%	0.0%	0.0%	0.0%	0.0%	0.0%	0.0%	0.0%	0.0%	0.0%
Bath City Centre (includes SouthGate Shopping Centre)	2.4%	0.0%	0.0%	0.0%	3.5%	0.0%	0.0%	0.0%	0.0%	8.3%	8.0%	1.5%	3.1%	0.0%	2.4%	0.0%	0.0%	2.6%	28.9%
Birmingham City Centre	0.0%	0.0%	0.0%	0.0%	0.0%	0.0%	0.0%	0.0%	0.0%	0.0%	0.0%	0.0%	0.0%	0.0%	0.0%	0.0%	0.0%	0.0%	0.0%
Broadway Village Centre	0.0%	0.0%	0.0%	0.0%	0.0%	0.0%	0.0%	0.0%	0.0%	0.0%	0.0%	0.0%	0.0%	0.0%	0.0%	0.0%	0.0%	0.0%	0.0%
Burnham on Sea Town Centre	0.6%	0.0%	0.0%	0.0%	0.0%	0.0%	0.0%	0.0%	0.0%	0.0%	0.0%	0.0%	0.0%	6.6%	0.0%	0.0%	0.0%	0.0%	0.0%
Cadbury Garden Centre, Smallway, Congresbury	0.1%	0.0%	0.0%	0.0%	0.0%	0.0%	0.0%	0.0%	0.0%	0.0%	0.0%	0.0%	0.0%	0.0%	0.0%	0.0%	0.0%	2.6%	0.0%
Carpet Giant, Beeches Industrial Estate, Yate, BS37 5QZ	0.0%	0.0%	0.0%	0.0%	0.0%	0.0%	0.0%	0.0%	0.0%	0.0%	0.0%	0.0%	0.0%	0.0%	0.0%	0.0%	0.0%	0.0%	0.0%
Central London / West End	0.0%	0.0%	0.0%	0.0%	0.0%	0.0%	0.0%	0.0%	0.0%	0.0%	0.0%	0.0%	0.0%	0.0%	0.0%	0.0%	0.0%	0.0%	0.0%
Cheltenham Town Centre	0.0%	0.0%	0.0%	0.0%	0.0%	0.0%	0.0%	0.0%	0.0%	0.0%	0.0%	0.0%	0.0%	0.0%	0.0%	0.0%	0.0%	0.0%	0.0%
Chew Magna Village Centre	0.0%	0.0%	0.0%	0.0%	0.0%	0.0%	0.0%	0.0%	0.0%	0.0%	0.0%	0.0%	0.0%	0.0%	0.0%	0.0%	0.0%	0.0%	0.0%
Chippenham Town Centre	0.0%	0.0%	0.0%	0.0%	0.0%	0.0%	0.0%	0.0%	0.0%	0.0%	0.0%	0.0%	0.0%	0.0%	0.0%	0.0%	0.0%	0.0%	0.0%
Christchurch Town Centre	0.0%	0.0%	0.0%	0.0%	0.0%	0.0%	0.0%	0.0%	0.0%	0.0%	0.0%	0.0%	0.0%	0.0%	0.0%	0.0%	0.0%	0.0%	0.0%
Clarks Village Outlet Centre, Street (Over 90 Designer & High Street brands)	0.0%	0.0%	0.0%	0.0%	0.0%	0.0%	0.0%	0.0%	0.0%	0.0%	0.0%	0.0%	0.0%	0.0%	0.0%	0.0%	0.0%	0.0%	0.0%
Clevedon Town Centre	0.0%	0.0%	0.0%	0.0%	0.0%	0.0%	0.0%	0.0%	0.0%	0.0%	0.0%	0.0%	0.0%	0.0%	0.0%	0.0%	0.0%	0.0%	0.0%
Congresbury Village Centre	0.0%	0.0%	0.0%	0.0%	0.0%	0.0%	0.0%	0.0%	0.0%	0.0%	0.0%	0.0%	0.0%	0.0%	0.0%	0.0%	0.0%	0.0%	0.0%
Corsham Town Centre	0.1%	0.0%	0.0%	0.0%	0.0%	0.0%	0.0%	0.0%	0.0%	2.1%	0.0%	0.0%	0.0%	0.0%	0.0%	0.0%	0.0%	0.0%	0.0%
Designer Outlet, Kemble Drive, Swindon, SN2 2DY	0.0%	0.0%	0.0%	0.0%	0.0%	0.0%	0.0%	0.0%	0.0%	0.0%	0.0%	0.0%	0.0%	0.0%	0.0%	0.0%	0.0%	0.0%	0.0%
Dobbies Garden Centre, Thornbury, Wotton-under-Edge, GL12 8QH	0.1%	0.0%	0.0%	0.0%	0.0%	0.0%	0.0%	2.1%	0.0%	0.0%	0.0%	0.0%	0.0%	0.0%	0.0%	0.0%	0.0%	0.0%	0.0%
Dublin City Centre	0.0%	0.0%	0.0%	0.0%	0.0%	0.0%	0.0%	0.0%	0.0%	0.0%	0.0%	0.0%	0.0%	0.0%	0.0%	0.0%	0.0%	0.0%	0.0%
Eastwood Garden Plant Centre, Falfield, Wotton-under-Edge, GL12 8DA	0.0%	0.0%	0.0%	0.0%	0.0%	0.0%	0.0%	0.0%	0.0%	0.0%	0.0%	0.0%	0.0%	0.0%	0.0%	0.0%	0.0%	0.0%	0.0%
Edinburgh City Centre	0.0%	0.0%	0.0%	0.0%	0.0%	0.0%	0.0%	0.0%	0.0%	0.0%	0.0%	0.0%	0.0%	0.0%	0.0%	0.0%	0.0%	0.0%	0.0%
Exeter City Centre	0.2%	0.0%	0.0%	0.0%	0.0%	0.0%	0.0%	0.0%	0.0%	0.0%	5.3%	0.0%	0.0%	0.0%	0.0%	0.0%	0.0%	0.0%	0.0%
Exmouth Town Centre	0.0%	0.0%	0.0%	0.0%	0.0%	0.0%	0.0%	0.0%	0.0%	0.0%	0.0%	0.0%	0.0%	0.0%	0.0%	0.0%	0.0%	0.0%	0.0%
Flowerdown Retail Park, Weston-super-Mare (Aldi, B&Q, Carpetright, M&S Foodhall, Sports Direct & more)	0.0%	0.0%	0.0%	0.0%	0.0%	0.0%	0.0%	0.0%	0.0%	0.0%	0.0%	0.0%	0.0%	0.0%	0.0%	0.0%	0.0%	0.0%	0.0%
Gallagher Retail Park (aka The Wyvern Centre), WESTON SUPER MARE (The Range, Currys, Dreams, Oak Furnitureland & more)	0.4%	0.0%	0.0%	8.6%	0.0%	0.0%	0.0%	0.0%	0.0%	0.0%	0.0%	0.0%	0.0%	0.0%	0.0%	0.0%	0.0%	0.0%	0.0%
Gloucester Keys Retail Park, St Ann Way, Gloucester, GL1 5SH	0.0%	0.0%	0.0%	0.0%	0.0%	0.0%	0.0%	0.0%	0.0%	0.0%	0.0%	0.0%	0.0%	0.0%	0.0%	0.0%	0.0%	0.0%	0.0%
Great Western Business Park, Armstrong Way, Yate, BS37 5NG	0.0%	0.0%	0.0%	0.0%	0.0%	0.0%	0.0%	0.0%	0.0%	0.0%	0.0%	0.0%	0.0%	0.0%	0.0%	0.0%	0.0%	0.0%	0.0%
Highfield Garden World, Bristol Road, Whitminster, Gloucester, GL2 7PB	0.1%	0.0%	0.0%	0.0%	0.0%	0.0%	0.0%	0.0%	0.0%	0.0%	0.0%	0.0%	0.0%	0.0%	0.0%	0.0%	0.0%	0.0%	3.2%
Hillier Garden Centre, Whiteway Road, Bath, BA2 2RG	0.0%	0.0%	0.0%	0.0%	0.0%	0.0%	0.0%	0.0%	0.0%	0.0%	0.0%	0.0%	0.0%	0.0%	0.0%	0.0%	0.0%	0.0%	0.0%
Homebase, Wessex Fields, Frome	0.0%	0.0%	0.0%	0.0%	0.0%	0.0%	0.0%	0.0%	0.0%	0.0%	0.0%	0.0%	0.0%	0.0%	0.0%	0.0%	0.0%	0.0%	0.0%
Homebase, Wyndham Retail Park, Portishead	0.0%	0.0%	0.0%	0.0%	0.0%	0.0%	0.0%	0.0%	0.0%	0.0%	0.0%	0.0%	0.0%	0.0%	0.0%	0.0%	0.0%	0.0%	0.0%
Honiton Town Centre	0.0%	0.0%	0.0%	0.0%	0.0%	0.0%	0.0%	0.0%	0.0%	0.0%	0.0%	0.0%	0.0%	0.0%	0.0%	0.0%	0.0%	0.0%	0.0%
Iron Acton Garden Centre, Wotton Road, Iron Acton, BS37 9XA	0.0%	0.0%	0.0%	0.0%	0.0%	0.0%	0.0%	0.0%	0.0%	0.0%	0.0%	0.0%	0.0%	0.0%	0.0%	0.0%	0.0%	0.0%	0.0%
Iron Acton Village Centre	0.0%	0.0%	0.0%	0.0%	0.0%	0.0%	0.0%	0.0%	0.0%	0.0%	0.0%	0.0%	0.0%	0.0%	0.0%	0.0%	0.0%	0.0%	0.0%
Kemps Garden Centre, Westerleigh, Bristol	0.0%	0.0%	0.0%	0.0%	0.0%	0.0%	0.0%	0.0%	0.0%	0.0%	0.0%	0.0%	0.0%	0.0%	0.0%	0.0%	0.0%	0.0%	0.0%
Leekes, Beanacre Road, Melksham, SN12 8AG	0.0%	0.0%	0.0%	0.0%	0.0%	0.0%	0.0%	0.0%	0.0%	0.0%	0.0%	0.0%	0.0%	0.0%	0.0%	0.0%	0.0%	0.0%	0.0%
Leighton Buzzard Town Centre	0.0%	0.0%	0.0%	0.0%	0.0%	0.0%	0.0%	0.0%	0.0%	0.0%	0.0%	0.0%	0.0%	0.0%	0.0%	0.0%	0.0%	0.0%	0.0%
Lidl, Kennedy Way, Yate, BS37 4BA	0.0%	0.0%	0.0%	0.0%	0.0%	0.0%	0.0%	0.0%	0.0%	0.0%	0.0%	0.0%	0.0%	0.0%	0.0%	0.0%	0.0%	0.0%	0.0%
Long Ashton Village Centre	0.0%	0.0%	0.0%	0.0%	0.0%	0.0%	0.0%	0.0%	0.0%	0.0%	0.0%	0.0%	0.0%	0.0%	0.0%	0.0%	0.0%	0.0%	0.0%
Manchester City Centre	0.0%	0.0%	0.0%	0.0%	0.0%	0.0%	0.0%	0.0%	0.0%	0.0%	0.0%	0.0%	0.0%	0.0%	0.0%	0.0%	0.0%	0.0%	0.0%
Mero Retail Park, Lower Bristol Road, Bath (Carpetright, Hobbycraft & Pets at Home)	0.3%	0.0%	0.0%	0.0%	0.0%	0.0%	0.0%	0.0%	0.0%	0.0%	0.0%	0.0%	0.0%	0.0%	0.0%	0.0%	0.0%	0.0%	13.3%
Midsomer Norton Town Centre	0.0%	0.0%	0.0%	0.0%	0.0%	0.0%	0.0%	0.0%	0.0%	0.0%	0.0%	0.0%	0.0%	0.0%	0.0%	0.0%	0.0%	0.0%	0.0%
Minehead Town Centre	0.0%	0.0%	0.0%	0.0%	0.0%	0.0%	0.0%	0.0%	0.0%	0.0%	0.0%	0.0%	0.0%	0.0%	0.0%	0.0%	0.0%	0.0%	0.0%
Monmouth Town Centre	0.3%	0.0%	0.0%	0.0%	0.0%	0.0%	0.0%	0.0%	0.0%	0.0%	0.0%	3.0%	0.0%	0.0%	0.0%	0.0%	0.0%	0.0%	0.0%
Morrisons, Station Road, Yate, BS37 5PW	0.0%	0.0%	0.0%	0.0%	0.0%	0.0%	0.0%	0.0%	0.0%	0.0%	0.0%	0.0%	0.0%	0.0%	0.0%	0.0%	0.0%	0.0%	0.0%
Nailsea Town Centre	0.2%	0.0%	0.0%	0.0%	0.0%	0.0%	0.0%	0.0%	0.0%	0.0%	0.0%	0.0%	0.0%	0.0%	2.4%	0.0%	0.0%	0.0%	0.0%
Newport City Centre	0.0%	0.0%	0.0%	0.0%	0.0%	0.0%	0.0%	0.0%	0.0%	0.0%	0.0%	0.0%	0.0%	0.0%	0.0%	0.0%	0.0%	0.0%	0.0%
Newquay Town Centre	0.0%	0.0%	0.0%	0.0%	0.0%	0.0%	0.0%	0.0%	0.0%	0.0%	0.0%	0.0%	0.0%	0.0%	0.0%	0.0%	0.0%	0.0%	0.0%
Norton Malreward Village Centre	0.0%	0.0%	0.0%	0.0%	0.0%	0.0%	0.0%	0.0%	0.0%	0.0%	0.0%	0.0%	0.0%	0.0%	0.0%	0.0%	0.0%	0.0%	0.0%
Nottingham City Centre	0.0%	0.0%	0.0%	0.0%	0.0%	0.0%	0.0%	0.0%	0.0%	0.0%	0.0%	0.0%	0.0%	0.0%	0.0%	0.0%	0.0%	0.0%	0.0%
Portishead Town Centre	0.0%	0.0%	0.0%	0.0%	0.0%	0.0%	0.0%	0.0%	0.0%	0.0%	0.0%	0.0%	0.0%	0.0%	0.0%	0.0%	0.0%	0.0%	0.0%
Riverside Retail Park, Link Road, Yate, BS37 4AQ	0.0%	0.0%	0.0%	0.0%	0.0%	0.0%	0.0%	0.0%	0.0%	0.0%	0.0%	0.0%	0.0%	0.0%	0.0%	0.0%	0.0%	0.0%	0.0%
Ross-on-Wye Town Centre	0.0%	0.0%	0.0%	0.0%	0.0%	0.0%	0.0%	0.0%	0.0%	0.0%	0.0%	0.0%	0.0%	0.0%	0.0%	0.0%	0.0%	0.0%	0.0%
Sainsbury's Superstore, Serbert Road, Portishead, Bristol, BS20 7GD	0.1%	1.5%	0.0%	0.0%	0.0%	0.0%	0.0%	0.0%	0.0%	0.0%	0.0%	0.0%	0.0%	0.0%	0.0%	0.0%	0.0%	0.0%	0.0%
Salford City Centre	0.0%	0.0%	0.0%	0.0%	0.0%	0.0%	0.0%	0.0%	0.0%	0.0%	0.0%	0.0%	0.0%	0.0%	0.0%	0.0%	0.0%	0.0%	0.0%
Screwfix, Stover Trading Estate, Yate, BS37 5PB	0.0%	0.0%	0.0%	0.0%	0.0%	0.0%	0.0%	0.0%	0.0%	0.0%	0.0%	0.0%	0.0%	0.0%	0.0%	0.0%	0.0%	0.0%	0.0%
Sheffield City Centre	0.0%	0.0%	0.0%	0.0%	0.0%	0.0%	0.0%	0.0%	0.0%	0.0%	0.0%	0.0%	0.0%	0.0%	0.0%	0.0%	0.0%	0.0%	0.0%
Sidmouth Town Centre	0.0%	0.0%	0.0%	0.0%	0.0%	0.0%	0.0%	0.0%	0.0%	0.0%	0.0%	0.0%	0.0%	0.0%	0.0%	0.0%	0.0%	0.0%	0.0%
St Austell Bay Business Park, Par Moor Road, Saint Austell, PL25 3RF	0.0%	0.0%	0.0%	0.0%	0.0%	0.0%	0.0%	0.0%	0.0%	0.0%	0.0%	0.0%	0.0%	0.0%	0.0%	0.0%	0.0%	0.0%	0.0%
St Margarets Retail Park, Oxford Road, Swindon, SN3 4ES	0.0%	0.0%	0.0%	0.0%	0.0%	0.0%	0.0%	0.0%	0.0%	0.0%	0.0%	0.0%	0.0%	0.0%	0.0%	0.0%	0.0%	0.0%	0.0%
Street Village Centre	0.0%	0.0%	0.0%	0.0%	0.0%	0.0%	0.0%	0.0%	0.0%	0.0%	0.0%	0.0%	0.0%	0.0%	0.0%	0.0%	0.0%	0.0%	0.0%
Swindon Town Centre	0.0%	0.0%	0.0%	0.0%	0.0%	0.0%	0.0%	0.0%	0.0%	0.0%	0.0%	0.0%	0.0%	0.0%	0.0%	0.0%	0.0%	0.0%	0.0%
Tesco Extra, East Walk, Yate, BS37 4AS	0.3%	0.0%	0.0%	0.0%	0.0%	0.0%	0.0%	0.0%	0.0%	0.0%	0.0%	0.0%	9.3%	0.0%	0.0%	0.0%	0.0%	0.0%	0.0%
Tesco Superstore, Midland Way, Thornbury, BS35 2BS	0.0%	0.0%	0.0%	0.0%	0.0%	0.0%	0.0%	0.0%	0.0%	0.0%	0.0%	0.0%	0.0%	0.0%	0.0%	0.0%	0.0%	0.0%	0.0%
Tetbury Town Centre	0.0%	0.0%	0.0%	0.0%	0.0%	0.0%	0.0%	0.0%	0.0%	0.0%	0.0%	0.0%	0.0%	0.0%	0.0%	0.0%	0.0%	0.0%	0.0%
The Old Well Garden Centre, Uffculme, Waterloo Cross, Cullompton, EX15 3ES	0.0%	0.0%	0.0%	0.0%	0.0%	0.0%	0.0%	0.0%	0.0%	0.0%	0.0%	0.0%	0.0%	0.0%	0.0%	0.0%	0.0%	0.0%	0.0%
The Range, Bristol Road, Bridgwater, TA6 4FF	0.0%	0.0%	0.0%	0.0%	0.0%	0.0%	0.0%	0.0%	0.0%	0.0%	0.0%	0.0%	0.0%	0.0%	0.0%	0.0%	0.0%	0.0%	0.0%
The Trafford Centre, Manchester, M17 8AA	0.0%	0.0%	0.0%	0.0%	0.0%	0.0%	0.0%	0.0%	0.0%	0.0%	0.0%	0.0%	0.0%	0.0%	0.0%	0.0%	0.0%	0.0%	0.0%
Thornbury Leisure Centre, Alveston Hill, Thornbury, BS35 3JB	0.0%	0.0%	0.0%	0.0%	0.0%	0.0%	0.0%	0.0%	0.0%	0.0%	0.0%	0.0%	0.0%	0.0%	0.0%	0.0%	0.0%	0.0%	0.0%
Thornbury Town Centre	0.4%	0.0%	0.0%	0.0%	0.0%	0.0%	0.0%	0.0%	0.0%	0.0%	0.0%	3.0%	3.1%	0.0%	0.0%	0.0%	0.0%	0.0%	0.0%
Timsbury Village Centre	0.0%	0.0%	0.0%	0.0%	0.0%	0.0%	0.0%	0.0%	0.0%	0.0%	0.0%	0.0%	0.0%	0.0%	0.0%	0.0%	0.0%	0.0%	0.0%
Torquay Town Centre	0.0%	0.0%	0.0%	0.0%	0.0%	0.0%	0.0%	0.0%	0.0%	0.0%	0.0%	0.0%	0.0%	0.0%	0.0%	0.0%	0.0%	0.0%	0.0%
Waitrose, High Street, Nailsea, Bristol, BS48 1AP	0.0%	0.0%	0.0%	0.0%	0.0%	0.0%	0.0%	0.0%	0.0%	0.0%	0.0%	0.0%	0.0%	0.0%	0.0%	0.0%	0.0%	0.0%	0.0%
Waitrose, Wickwar Road, Chipping Sodbury, BS37 6AU	0.0%	0.0%	0.0%	0.0%	0.0%	0.0%	0.0%	0.0%	0.0%	0.0%	0.0%	0.0%	0.0%	0.0%	0.0%	0.0%	0.0%	0.0%	0.0%
Wedmore Village Centre	0.0%	0.0%	0.0%	0.0%	0.0%	0.0%	0.0%	0.0%	0.0%	0.0%	0.0%	0.0%	0.0%	0.0%	0.0%	0.0%	0.0%	0.0%	0.0%
Wells City Centre	0.0%	0.0%	0.0%	0.0%	0.0%	0.0%	0.0%	0.0%	0.0%	0.0%	0.0%	0.0%	0.0%	0.0%	0.0%	0.0%	0.0%	0.0%	0.0%
Westerleigh Village Centre	0.0%	0.0%	0.0%	0.0%	0.0%	0.0%	0.0%	0.0%	0.0%	0.0%	0.0%	0.0%	0.0%	0.0%	0.0%	0.0%	0.0%	0.0%	0.0%
Weston Lock Retail Park, Lower Bristol Road, Bath (Currys, M&S Foodhall)	0.0%	0.0%	0.0%	0.0%	0.0%	0.0%	0.0%	0.0%	0.0%	0.0%	0.0%	0.0%	0.0%	0.0%	0.0%	0.0%	0.0%	0.0%	0.0%
Weston-super-Mare Town Centre (includes Sovereign Shopping Centre)	0.6%	0.0%	0.0%	0.0%	0.0%	0.0%	0.0%	0.0%	0.0%	0.0%	0.0%	0.0%	0.0%	6.6%	0.0%	0.0%	0.0%	0.0%	0.0%
Wyndham Retail Park, Portishead (Homebase, Argos & McDonald's)	0.0%	0.0%	0.0%	0.0%	0.0%	0.0%	0.0%	0.0%	0.0%	0.0%	0.0%	0.0%	0.0%	0.0%	0.0%	0.0%	0.0%	0.0%	0.0%
Yate Leisure Centre, Kennedy Way, Yate, Bristol, BS37 4DQ	0.0%	0.0%	0.0%	0.0%	0.0%	0.0%	0.0%	0.0%	0.0%	0.0%	0.0%	0.0%	0.0%	0.0%	0.0%	0.0%	0.0%	0.0%	0.0%
Yate Town Centre	1.4%	1.5%	10.9%	0.0%	0.0%	0.0%	0.0%	0.0%	0.0%	2.1%	0.0%	1.5%	12.3%	1.3%	0.0%	0.0%	0.0%	0.0%	0.0%
Sub-Total Outside Study Area	**7.5%**	**3.1%**	**10.9%**	**8.6%**	**3.5%**	**0.0%**	**0.0%**	**2.1%**	**0.0%**	**12.5%**	**13.4%**	**9.0%**	**27.8%**	**14.5%**	**4.7%**	**0.0%**	**0.0%**	**5.2%**	**45.4%**
Total	**100.0%**	**100.0%**	**100.0%**	**100.0%**	**100.0%**	**100.0%**	**100.0%**	**100.0%**	**100.0%**	**100.0%**	**100.0%**	**100.0%**	**100.0%**	**100.0%**	**100.0%**	**100.0%**	**100.0%**	**100.0%**	**100.0%**

Bristol Local Centres Retail Study 2022
Nexus Planning

Table 12: CDs, DVDs and Books Expenditure

Destination Study Area	Total CDs, DVDs (£m)	Zone 1 CDs, DVDs (£m)	Zone 2 CDs, DVDs (£m)	Zone 3 CDs, DVDs (£m)	Zone 4 CDs, DVDs (£m)	Zone 5 CDs, DVDs (£m)	Zone 6 CDs, DVDs (£m)	Zone 7 CDs, DVDs (£m)	Zone 8 CDs, DVDs (£m)	Zone 9 CDs, DVDs (£m)	Zone 10 CDs, DVDs (£m)	Zone 11 CDs, DVDs (£m)	Zone 12 CDs, DVDs (£m)	Zone 13 CDs, DVDs (£m)	Zone 14 CDs, DVDs (£m)	Zone 15 CDs, DVDs (£m)	Zone 16 CDs, DVDs (£m)	Zone 17 CDs, DVDs (£m)	Zone 18 CDs, DVDs (£m)
Zone 1																			
Avonmeads Retail Park, St Philips Causeway, Bristol (The Range, JD Sports, Wilko, Boots & more)	0.00	0.00	0.00	0.00	0.00	0.00	0.00	0.00	0.00	0.00	0.00	0.00	0.00	0.00	0.00	0.00	0.00	0.00	0.00
Baptist Mills local shops, Bristol	0.00	0.00	0.00	0.00	0.00	0.00	0.00	0.00	0.00	0.00	0.00	0.00	0.00	0.00	0.00	0.00	0.00	0.00	0.00
Bristol CITY CENTRE (includes Broadmead, Cabot Circus, The Galleries & The Arcade)	25.90	4.63	2.97	0.84	2.92	0.34	0.22	1.17	1.28	0.57	1.28	0.40	0.66	0.65	2.07	1.59	2.29	2.01	0.00
Bristol Guild of Applied Art, Park Street, Bristol, BS1 5JY	0.00	0.00	0.00	0.00	0.00	0.00	0.00	0.00	0.00	0.00	0.00	0.00	0.00	0.00	0.00	0.00	0.00	0.00	0.00
Gardiner Haskins Interiors, Broad Plain, Bristol	0.00	0.00	0.00	0.00	0.00	0.00	0.00	0.00	0.00	0.00	0.00	0.00	0.00	0.00	0.00	0.00	0.00	0.00	0.00
Iceland (The Food Warehouse), Avonmeads Retail Park, Redcliffe, Bristol, BS2 0SP	0.00	0.00	0.00	0.00	0.00	0.00	0.00	0.00	0.00	0.00	0.00	0.00	0.00	0.00	0.00	0.00	0.00	0.00	0.00
Marks & Spencer, Broadmead, Bristol, BS1 3DX	0.00	0.00	0.00	0.00	0.00	0.00	0.00	0.00	0.00	0.00	0.00	0.00	0.00	0.00	0.00	0.00	0.00	0.00	0.00
Merchants Trade Park, Feeder Road, Bristol, BS2 0TX	0.00	0.00	0.00	0.00	0.00	0.00	0.00	0.00	0.00	0.00	0.00	0.00	0.00	0.00	0.00	0.00	0.00	0.00	0.00
Old Market local shops, Bristol	0.00	0.00	0.00	0.00	0.00	0.00	0.00	0.00	0.00	0.00	0.00	0.00	0.00	0.00	0.00	0.00	0.00	0.00	0.00
Redfield local shops, Bristol	0.00	0.00	0.00	0.00	0.00	0.00	0.00	0.00	0.00	0.00	0.00	0.00	0.00	0.00	0.00	0.00	0.00	0.00	0.00
St Michael's Hill local shops, Bristol	0.13	0.13	0.00	0.00	0.00	0.00	0.00	0.00	0.00	0.00	0.00	0.00	0.00	0.00	0.00	0.00	0.00	0.00	0.00
St Werburgh's local shops, Bristol	0.13	0.13	0.00	0.00	0.00	0.00	0.00	0.00	0.00	0.00	0.00	0.00	0.00	0.00	0.00	0.00	0.00	0.00	0.00
Stokes Croft / Cheltenham Road, Bristol	0.00	0.00	0.00	0.00	0.00	0.00	0.00	0.00	0.00	0.00	0.00	0.00	0.00	0.00	0.00	0.00	0.00	0.00	0.00
Temple Meads local shops, Bristol	0.00	0.00	0.00	0.00	0.00	0.00	0.00	0.00	0.00	0.00	0.00	0.00	0.00	0.00	0.00	0.00	0.00	0.00	0.00
Tesco Metro, Broadmead, Bristol, BS1 3DW	0.00	0.00	0.00	0.00	0.00	0.00	0.00	0.00	0.00	0.00	0.00	0.00	0.00	0.00	0.00	0.00	0.00	0.00	0.00
The Galleries, Broadmead, Bristol, BS1 3XE	0.00	0.00	0.00	0.00	0.00	0.00	0.00	0.00	0.00	0.00	0.00	0.00	0.00	0.00	0.00	0.00	0.00	0.00	0.00
Wapping Wharf local shops, Bristol	0.24	0.00	0.00	0.00	0.00	0.00	0.00	0.00	0.00	0.00	0.00	0.00	0.00	0.00	0.24	0.00	0.00	0.00	0.00
Sub total Zone 1	**26.39**	**4.89**	**2.97**	**0.84**	**2.92**	**0.34**	**0.22**	**1.17**	**1.28**	**0.57**	**1.28**	**0.40**	**0.66**	**0.65**	**2.30**	**1.59**	**2.29**	**2.01**	**0.00**
Zone 2																			
Aldi, Church Road, Bristol, BS5 9HT	0.00	0.00	0.00	0.00	0.00	0.00	0.00	0.00	0.00	0.00	0.00	0.00	0.00	0.00	0.00	0.00	0.00	0.00	0.00
Barton Hill local shops, Bristol	0.00	0.00	0.00	0.00	0.00	0.00	0.00	0.00	0.00	0.00	0.00	0.00	0.00	0.00	0.00	0.00	0.00	0.00	0.00
Bristol Carpets, Fishponds Trading Estate, Clay Hill, Bristol, BS5 7EY	0.00	0.00	0.00	0.00	0.00	0.00	0.00	0.00	0.00	0.00	0.00	0.00	0.00	0.00	0.00	0.00	0.00	0.00	0.00
Church Road, Bristol	0.00	0.00	0.00	0.00	0.00	0.00	0.00	0.00	0.00	0.00	0.00	0.00	0.00	0.00	0.00	0.00	0.00	0.00	0.00
Cyril Dark & Sons, Victoria House, Netham Road, Bristol, BS5 9PQ	0.00	0.00	0.00	0.00	0.00	0.00	0.00	0.00	0.00	0.00	0.00	0.00	0.00	0.00	0.00	0.00	0.00	0.00	0.00
Eastgate Retail Park, Bristol (Asda Living, Halfords, Next Home, Laura Ashley & more)	1.06	0.00	0.00	0.00	0.00	0.00	0.00	0.80	0.00	0.00	0.26	0.00	0.00	0.00	0.00	0.00	0.00	0.00	0.00
Easton local shops, Bristol	0.22	0.00	0.00	0.00	0.00	0.00	0.22	0.00	0.00	0.00	0.00	0.00	0.00	0.00	0.00	0.00	0.00	0.00	0.00
Eastville local shops, Bristol	0.00	0.00	0.00	0.00	0.00	0.00	0.00	0.00	0.00	0.00	0.00	0.00	0.00	0.00	0.00	0.00	0.00	0.00	0.00
IKEA, Eastgate Road, Bristol	0.00	0.00	0.00	0.00	0.00	0.00	0.00	0.00	0.00	0.00	0.00	0.00	0.00	0.00	0.00	0.00	0.00	0.00	0.00
Lidl, Church Road, Lawrence Hill, Bristol, BS5 0BT	0.00	0.00	0.00	0.00	0.00	0.00	0.00	0.00	0.00	0.00	0.00	0.00	0.00	0.00	0.00	0.00	0.00	0.00	0.00
Screwfix, Bush Industrial Estate, Hammersmith Road, Bristol, BS5 7BD	0.00	0.00	0.00	0.00	0.00	0.00	0.00	0.00	0.00	0.00	0.00	0.00	0.00	0.00	0.00	0.00	0.00	0.00	0.00
St Mark's Road, Bristol	0.00	0.00	0.00	0.00	0.00	0.00	0.00	0.00	0.00	0.00	0.00	0.00	0.00	0.00	0.00	0.00	0.00	0.00	0.00
Tesco Extra, Eastgate Road, Eastville, Bristol, BS5 6XU	1.12	0.00	0.93	0.00	0.00	0.00	0.00	0.19	0.00	0.00	0.00	0.00	0.00	0.00	0.00	0.00	0.00	0.00	0.00
Tesco Metro, Church Road, Redfield, Bristol, BS5 9HT	0.00	0.00	0.00	0.00	0.00	0.00	0.00	0.00	0.00	0.00	0.00	0.00	0.00	0.00	0.00	0.00	0.00	0.00	0.00
Whitehall local shops, Bristol	0.00	0.00	0.00	0.00	0.00	0.00	0.00	0.00	0.00	0.00	0.00	0.00	0.00	0.00	0.00	0.00	0.00	0.00	0.00
Sub Total Zone 2	**2.39**	**0.00**	**0.93**	**0.00**	**0.00**	**0.00**	**0.22**	**1.00**	**0.00**	**0.00**	**0.26**	**0.00**	**0.00**	**0.00**	**0.00**	**0.00**	**0.00**	**0.00**	**0.00**
Zone 3																			
Hanham local shops, Bristol	0.53	0.00	0.00	0.34	0.00	0.00	0.00	0.00	0.00	0.19	0.00	0.00	0.00	0.00	0.00	0.00	0.00	0.00	0.00
Kingswood local shops, Bristol (includes King Chase Shopping Centre)	5.85	0.00	0.00	0.68	0.00	0.00	0.00	0.00	0.00	1.76	0.51	2.51	0.00	0.00	0.00	0.39	0.00	0.00	0.00
Lidl, Halls Road, Kingswood, Bristol, BS15 8JD	0.00	0.00	0.00	0.00	0.00	0.00	0.00	0.00	0.00	0.00	0.00	0.00	0.00	0.00	0.00	0.00	0.00	0.00	0.00
Lidl, High Street, Hanham, Bristol, BS15 3QY	1.18	0.00	1.18	0.00	0.00	0.00	0.00	0.00	0.00	0.00	0.00	0.00	0.00	0.00	0.00	0.00	0.00	0.00	0.00
Sainsbury's Superstore, Kings Chase Shopping Centre, Kingswood, Bristol, BS15 8LP	1.06	0.00	0.00	1.06	0.00	0.00	0.00	0.00	0.00	0.00	0.00	0.00	0.00	0.00	0.00	0.00	0.00	0.00	0.00
Sub Total Zone 3	**8.62**	**0.00**	**1.18**	**2.07**	**0.00**	**0.00**	**0.00**	**0.00**	**0.00**	**1.95**	**0.51**	**2.51**	**0.00**	**0.00**	**0.00**	**0.39**	**0.00**	**0.00**	**0.00**
Zone 4																			
Bishopston local shops, Bristol	0.00	0.00	0.00	0.00	0.00	0.00	0.00	0.00	0.00	0.00	0.00	0.00	0.00	0.00	0.00	0.00	0.00	0.00	0.00
Cotham Hill local shops, Bristol	0.00	0.00	0.00	0.00	0.00	0.00	0.00	0.00	0.00	0.00	0.00	0.00	0.00	0.00	0.00	0.00	0.00	0.00	0.00
Gloucester Road, Bristol	6.97	0.00	0.00	0.00	3.95	0.00	0.00	3.02	0.00	0.00	0.00	0.00	0.00	0.00	0.00	0.00	0.00	0.00	0.00
Golden Hill local shops, Bristol	0.00	0.00	0.00	0.00	0.00	0.00	0.00	0.00	0.00	0.00	0.00	0.00	0.00	0.00	0.00	0.00	0.00	0.00	0.00
Horfield local shops, Bristol	0.00	0.00	0.00	0.00	0.00	0.00	0.00	0.00	0.00	0.00	0.00	0.00	0.00	0.00	0.00	0.00	0.00	0.00	0.00
Kingsdown local shops, Bristol	0.00	0.00	0.00	0.00	0.00	0.00	0.00	0.00	0.00	0.00	0.00	0.00	0.00	0.00	0.00	0.00	0.00	0.00	0.00
Montpelier local shops, Bristol	0.00	0.00	0.00	0.00	0.00	0.00	0.00	0.00	0.00	0.00	0.00	0.00	0.00	0.00	0.00	0.00	0.00	0.00	0.00
Redland local shops, Bristol	0.00	0.00	0.00	0.00	0.00	0.00	0.00	0.00	0.00	0.00	0.00	0.00	0.00	0.00	0.00	0.00	0.00	0.00	0.00
Sainsbury's Local, Gloucester Road, Bishopston, Bristol, BS7 8AE	0.00	0.00	0.00	0.00	0.00	0.00	0.00	0.00	0.00	0.00	0.00	0.00	0.00	0.00	0.00	0.00	0.00	0.00	0.00
Tesco Superstore, Lime Trees Road, Bristol, BS6 7XW	0.41	0.00	0.00	0.00	0.00	0.00	0.22	0.19	0.00	0.00	0.00	0.00	0.00	0.00	0.00	0.00	0.00	0.00	0.00
Westbury Park local shops, Bristol (includes North View shops)	0.85	0.00	0.00	0.00	0.21	0.00	0.65	0.00	0.00	0.00	0.00	0.00	0.00	0.00	0.00	0.00	0.00	0.00	0.00
Sub Total Zone 4	**8.23**	**0.00**	**0.00**	**0.00**	**4.16**	**0.00**	**0.86**	**3.21**	**0.00**	**0.00**	**0.00**	**0.00**	**0.00**	**0.00**	**0.00**	**0.00**	**0.00**	**0.00**	**0.00**
Zone 5																			
Asda (Petrol Station), Whiteladies Road, Redland, Bristol, BS8 2XS	0.74	0.00	0.00	0.00	0.00	0.00	0.00	0.00	0.00	0.00	0.00	0.00	0.00	0.00	0.74	0.00	0.00	0.00	0.00
Brackenwood Plant & Garden Centre, Pill Road, Leigh Court Estate, Abbots Leigh	0.00	0.00	0.00	0.00	0.00	0.00	0.00	0.00	0.00	0.00	0.00	0.00	0.00	0.00	0.00	0.00	0.00	0.00	0.00
Clifton Down Shopping Centre, Whiteladies Road, Bristol (Sainsbury's, WHSmith, Boots, Holland & Barrett & more)	2.88	0.13	0.45	0.00	0.62	0.34	0.22	0.00	0.00	0.38	0.00	0.00	0.00	0.00	0.74	0.00	0.00	0.00	0.00
Clifton VILLAGE local shops, Bristol (includes The Clifton Arcade)	7.60	0.00	0.00	0.00	1.91	5.69	0.00	0.00	0.00	0.00	0.00	0.00	0.00	0.00	0.00	0.00	0.00	0.00	0.00
Hotwells local shops, Bristol	0.16	0.00	0.00	0.00	0.00	0.00	0.00	0.00	0.00	0.00	0.00	0.00	0.00	0.00	0.00	0.00	0.00	0.16	0.00
Marks & Spencer, Whiteladies Road, High Street, Clifton, Bristol, BS8 2AZ	0.00	0.00	0.00	0.00	0.00	0.00	0.00	0.00	0.00	0.00	0.00	0.00	0.00	0.00	0.00	0.00	0.00	0.00	0.00
Park Street / Queens Road, Clifton, Bristol	0.00	0.00	0.00	0.00	0.00	0.00	0.00	0.00	0.00	0.00	0.00	0.00	0.00	0.00	0.00	0.00	0.00	0.00	0.00
Sainsbury's Superstore, Clifton Down Shopping Centre, Bristol, BS8 2NN	0.00	0.00	0.00	0.00	0.00	0.00	0.00	0.00	0.00	0.00	0.00	0.00	0.00	0.00	0.00	0.00	0.00	0.00	0.00
Sainsbury's Superstore, Queens Road, Clifton, Bristol, BS8 1RE	0.00	0.00	0.00	0.00	0.00	0.00	0.00	0.00	0.00	0.00	0.00	0.00	0.00	0.00	0.00	0.00	0.00	0.00	0.00
Toolstation, Whiteladies Road, Clifton, Bristol, BS8 2LG	0.00	0.00	0.00	0.00	0.00	0.00	0.00	0.00	0.00	0.00	0.00	0.00	0.00	0.00	0.00	0.00	0.00	0.00	0.00
Waitrose (Little), Clifton Pavilion, Queens Road, Clifton, Bristol, BS8 1QS	0.00	0.00	0.00	0.00	0.00	0.00	0.00	0.00	0.00	0.00	0.00	0.00	0.00	0.00	0.00	0.00	0.00	0.00	0.00
Whiteladies Road, Clifton, Bristol (NOT including Clifton Down Shopping Centre)	1.10	0.00	0.00	0.00	0.41	0.69	0.00	0.00	0.00	0.00	0.00	0.00	0.00	0.00	0.00	0.00	0.00	0.00	0.00
Sub Total Zone 5	**12.49**	**0.13**	**0.45**	**0.00**	**2.94**	**6.72**	**0.22**	**0.00**	**0.00**	**0.38**	**0.00**	**0.00**	**0.00**	**0.00**	**1.49**	**0.00**	**0.00**	**0.16**	**0.00**
Zone 6																			
Henleaze Garden Shop, Henleaze Road, Henleaze, Bristol, BS9 4NB	0.00	0.00	0.00	0.00	0.00	0.00	0.00	0.00	0.00	0.00	0.00	0.00	0.00	0.00	0.00	0.00	0.00	0.00	0.00
Henleaze local shops, Bristol	1.36	0.00	0.00	0.00	0.83	0.00	0.22	0.19	0.00	0.00	0.00	0.00	0.00	0.12	0.00	0.00	0.00	0.00	0.00
Morrisons, Wellington Hill West, Henleaze, Bristol, BS9 4QL	0.00	0.00	0.00	0.00	0.00	0.00	0.00	0.00	0.00	0.00	0.00	0.00	0.00	0.00	0.00	0.00	0.00	0.00	0.00
Sea Mills local shops, Bristol	0.00	0.00	0.00	0.00	0.00	0.00	0.00	0.00	0.00	0.00	0.00	0.00	0.00	0.00	0.00	0.00	0.00	0.00	0.00
Stoke Bishop local shops, Bristol	0.00	0.00	0.00	0.00	0.00	0.00	0.00	0.00	0.00	0.00	0.00	0.00	0.00	0.00	0.00	0.00	0.00	0.00	0.00
Waitrose, Northumbria Drive, Westbury Park, Henleaze, Bristol, BS9 4HN	0.43	0.00	0.00	0.00	0.00	0.00	0.43	0.00	0.00	0.00	0.00	0.00	0.00	0.00	0.00	0.00	0.00	0.00	0.00
Westbury-on-Trym local shops, Bristol	2.90	0.00	0.45	0.00	0.00	0.00	1.75	0.39	0.31	0.00	0.00	0.00	0.00	0.00	0.00	0.00	0.00	0.00	0.00
Sub Total Zone 6	**4.69**	**0.00**	**0.45**	**0.00**	**0.83**	**0.00**	**2.40**	**0.58**	**0.31**	**0.00**	**0.00**	**0.00**	**0.00**	**0.12**	**0.00**	**0.00**	**0.00**	**0.00**	**0.00**
Zone 7																			
Aldi, Muller Road, Bristol, BS7 9NU	0.00	0.00	0.00	0.00	0.00	0.00	0.00	0.00	0.00	0.00	0.00	0.00	0.00	0.00	0.00	0.00	0.00	0.00	0.00
Aldi, Petherbrige Way, Horfield, Bristol, BS7 9NZ	0.21	0.00	0.00	0.00	0.21	0.00	0.00	0.00	0.00	0.00	0.00	0.00	0.00	0.00	0.00	0.00	0.00	0.00	0.00
Ashley Down local shops, Bristol	0.00	0.00	0.00	0.00	0.00	0.00	0.00	0.00	0.00	0.00	0.00	0.00	0.00	0.00	0.00	0.00	0.00	0.00	0.00
Home Bargains, Petherbridge Way, Bristol, BS7 9NZ	0.00	0.00	0.00	0.00	0.00	0.00	0.00	0.00	0.00	0.00	0.00	0.00	0.00	0.00	0.00	0.00	0.00	0.00	0.00
Lidl, Muller Road, Bristol, BS7 9RB	0.00	0.00	0.00	0.00	0.00	0.00	0.00	0.00	0.00	0.00	0.00	0.00	0.00	0.00	0.00	0.00	0.00	0.00	0.00
Lidl, Southmead Road, Bristol, BS10 5NE	0.00	0.00	0.00	0.00	0.00	0.00	0.00	0.00	0.00	0.00	0.00	0.00	0.00	0.00	0.00	0.00	0.00	0.00	0.00
Lockleaze local shops, Bristol	0.00	0.00	0.00	0.00	0.00	0.00	0.00	0.00	0.00	0.00	0.00	0.00	0.00	0.00	0.00	0.00	0.00	0.00	0.00
Southmead local shops, Bristol	0.15	0.00	0.00	0.00	0.00	0.00	0.00	0.00	0.15	0.00	0.00	0.00	0.00	0.00	0.00	0.00	0.00	0.00	0.00
Sub Total Zone 7	**0.36**	**0.00**	**0.00**	**0.00**	**0.21**	**0.00**	**0.00**	**0.00**	**0.15**	**0.00**	**0.00**	**0.00**	**0.00**	**0.00**	**0.00**	**0.00**	**0.00**	**0.00**	**0.00**
Zone 8																			
Aldi, Crow Lane, Henbury, Bristol, BS10 7EN	0.81	0.00	0.00	0.00	0.00	0.00	0.00	0.00	0.81	0.00	0.00	0.00	0.00	0.00	0.00	0.00	0.00	0.00	0.00
Aldi, Greystoke Avenue, Southmead, Bristol, BS10 6AS	0.00	0.00	0.00	0.00	0.00	0.00	0.00	0.00	0.00	0.00	0.00	0.00	0.00	0.00	0.00	0.00	0.00	0.00	0.00
Avonmouth local shops, Bristol	0.00	0.00	0.00	0.00	0.00	0.00	0.00	0.00	0.00	0.00	0.00	0.00	0.00	0.00	0.00	0.00	0.00	0.00	0.00
B&Q, Cribbs Causeway, Bristol	0.00	0.00	0.00	0.00	0.00	0.00	0.00	0.00	0.00	0.00	0.00	0.00	0.00	0.00	0.00	0.00	0.00	0.00	0.00
Blaise Plant Nursery, Kings Weston Road, Bristol, BS11 0XF	0.00	0.00	0.00	0.00	0.00	0.00	0.00	0.00	0.00	0.00	0.00	0.00	0.00	0.00	0.00	0.00	0.00	0.00	0.00
Brentry local shops, Bristol	0.00	0.00	0.00	0.00	0.00	0.00	0.00	0.00	0.00	0.00	0.00	0.00	0.00	0.00	0.00	0.00	0.00	0.00	0.00
Co-op, Ridingleaze, Lawrence Weston, Bristol, BS11 0QB	0.00	0.00	0.00	0.00	0.00	0.00	0.00	0.00	0.00	0.00	0.00	0.00	0.00	0.00	0.00	0.00	0.00	0.00	0.00
Costco, St Brendans Way, Bristol	0.00	0.00	0.00	0.00	0.00	0.00	0.00	0.00	0.00	0.00	0.00	0.00	0.00	0.00	0.00	0.00	0.00	0.00	0.00
Henbury local shops, Bristol	0.00	0.00	0.00	0.00	0.00	0.00	0.00	0.00	0.00	0.00	0.00	0.00	0.00	0.00	0.00	0.00	0.00	0.00	0.00
Lawrence Weston local shops, Bristol	0.00	0.00	0.00	0.00	0.00	0.00	0.00	0.00	0.00	0.00	0.00	0.00	0.00	0.00	0.00	0.00	0.00	0.00	0.00
Lidl, Stile Acres, Lawrence Weston, Bristol, BS11 0PZ	0.15	0.00	0.00	0.00	0.00	0.00	0.00	0.00	0.15	0.00	0.00	0.00	0.00	0.00	0.00	0.00	0.00	0.00	0.00
Morrisons, Cribbs Causeway, Bristol, BS10 7UD	0.52	0.00	0.00	0.00	0.00	0.17	0.00	0.19	0.15	0.00	0.00	0.00	0.00	0.00	0.00	0.00	0.00	0.00	0.00
Screwfix, Avonbridge Trading Estate, Bristol, BS11 9QD	0.00	0.00	0.00	0.00	0.00	0.00	0.00	0.00	0.00	0.00	0.00	0.00	0.00	0.00	0.00	0.00	0.00	0.00	0.00
Shirehampton Village Centre	0.15	0.00	0.00	0.00	0.00	0.00	0.00	0.00	0.15	0.00	0.00	0.00	0.00	0.00	0.00	0.00	0.00	0.00	0.00
Stax Trade Centre, Wyck Beck Road, Brentry, Bristol	0.00	0.00	0.00	0.00	0.00	0.00	0.00	0.00	0.00	0.00	0.00	0.00	0.00	0.00	0.00	0.00	0.00	0.00	0.00
Sub Total Zone 8	**1.65**	**0.00**	**0.00**	**0.00**	**0.00**	**0.17**	**0.00**	**0.19**	**1.28**	**0.00**	**0.00**	**0.00**	**0.00**	**0.00**	**0.00**	**0.00**	**0.00**	**0.00**	**0.00**
Zone 9																			
Aldi, Bath Road, Longwell Green, Bristol, BS30 9DE	0.00	0.00	0.00	0.00	0.00	0.00	0.00	0.00	0.00	0.00	0.00	0.00	0.00	0.00	0.00	0.00	0.00	0.00	0.00
Asda, Craven Way, Longwell Green, Bristol, BS30 7DY	4.76	0.00	0.00	2.60	0.00	0.00	0.00	0.00	0.00	0.95	0.51	0.00	0.00	0.51	0.00	0.00	0.00	0.00	0.19
Aspects Leisure Park, Hanham, Bristol, BS15 9LA	0.00	0.00	0.00	0.00	0.00	0.00	0.00	0.00	0.00	0.00	0.00	0.00	0.00	0.00	0.00	0.00	0.00	0.00	0.00
B&Q, Gallagher Retail Park, Longwell Green	0.00	0.00	0.00	0.00	0.00	0.00	0.00	0.00	0.00	0.00	0.00	0.00	0.00	0.00	0.00	0.00	0.00	0.00	0.00
Gallagher Retail Park, LONGWELL GREEN (B&Q, Currys, Next, Tradepoint, M&S, Outfit & more)	2.36	0.00	0.00	0.00	0.00	0.00	0.00	0.00	0.00	2.36	0.00	0.00	0.00	0.00	0.00	0.00	0.00	0.00	0.00
Lidl, Aldermoor Lane, Bristol, BS30 7TX	0.00	0.00	0.00	0.00	0.00	0.00	0.00	0.00	0.00	0.00	0.00	0.00	0.00	0.00	0.00	0.00	0.00	0.00	0.00
Longwell Green local shops, Bristol (e.g. Bath Road shops near where Aldi is - NOT Longwell Green Retail Park, Bristol)	0.19	0.00	0.00	0.00	0.00	0.00	0.00	0.00	0.00	0.19	0.00	0.00	0.00	0.00	0.00	0.00	0.00	0.00	0.00
Marks & Spencer, Gallagher Retail Park, Longwell Green, Bristol, BS30 7DA	0.00	0.00	0.00	0.00	0.00	0.00	0.00	0.00	0.00	0.00	0.00	0.00	0.00	0.00	0.00	0.00	0.00	0.00	0.00
Oldland Common Village Centre	0.00	0.00	0.00	0.00	0.00	0.00	0.00	0.00	0.00	0.00	0.00	0.00	0.00	0.00	0.00	0.00	0.00	0.00	0.00
Screwfix, Green Trade Park, Longwell, Bristol, BS30 7ER	0.00	0.00	0.00	0.00	0.00	0.00	0.00	0.00	0.00	0.00	0.00	0.00	0.00	0.00	0.00	0.00	0.00	0.00	0.00
Smyths Toys, Longwell Green, Bristol, BS30 7TX	0.00	0.00	0.00	0.00	0.00	0.00	0.00	0.00	0.00	0.00	0.00	0.00	0.00	0.00	0.00	0.00	0.00	0.00	0.00
Wickes, Aldermoor Way, Longwell Green, Bristol, BS30 7DA	0.00	0.00	0.00	0.00	0.00	0.00	0.00	0.00	0.00	0.00	0.00	0.00	0.00	0.00	0.00	0.00	0.00	0.00	0.00
Sub Total Zone 9	**7.31**	**0.00**	**0.00**	**2.60**	**0.00**	**0.00**	**0.00**	**0.00**	**0.00**	**3.50**	**0.51**	**0.00**	**0.00**	**0.51**	**0.00**	**0.00**	**0.00**	**0.00**	**0.19**
Zone 10																			
Aldi, Fishponds Road, Bristol, BS16 3HJ	0.00	0.00	0.00	0.00	0.00	0.00	0.00	0.00	0.00	0.00	0.00	0.00	0.00	0.00	0.00	0.00	0.00	0.00	0.00
Channons Hill Retail Park, Fishponds (B&M, Iceland, Card Factory, One Below & Sue Ryder)	0.00	0.00	0.00	0.00	0.00	0.00	0.00	0.00	0.00	0.00	0.00	0.00	0.00	0.00	0.00	0.00	0.00	0.00	0.00
Fishponds local shops, Bristol	3.97	0.00	0.45	0.00	0.00	0.00	0.22	0.00	0.00	0.00	3.11	0.20	0.00	0.00	0.00	0.00	0.00	0.00	0.00
Hambrook Village Centre	0.00	0.00	0.00	0.00	0.00	0.00	0.00	0.00	0.00	0.00	0.00	0.00	0.00	0.00	0.00	0.00	0.00	0.00	0.00
Lidl, Fishponds Road, Bristol, BS16 3UF	0.00	0.00	0.00	0.00	0.00	0.00	0.00	0.00	0.00	0.00	0.00	0.00	0.00	0.00	0.00	0.00	0.00	0.00	0.00
Lodge Causeway local shops, Bristol	0.00	0.00	0.00	0.00	0.00	0.00	0.00	0.00	0.00	0.00	0.00	0.00	0.00	0.00	0.00	0.00	0.00	0.00	0.00
Morrisons, Fishponds Road, Bristol, BS16 3US	1.77	0.00	0.00	0.17	0.00	0.00	0.00	0.00	0.00	0.00	1.60	0.00	0.00	0.00	0.00	0.00	0.00	0.00	0.00
Sainsbury's Local, Fishponds Road, Fishponds, Bristol, BS16 3TE	0.26	0.00	0.00	0.00	0.00	0.00	0.00	0.00	0.00	0.00	0.26	0.00	0.00	0.00	0.00	0.00	0.00	0.00	0.00
Sub Total Zone 10	**6.00**	**0.00**	**0.45**	**0.17**	**0.00**	**0.00**	**0.22**	**0.00**	**0.00**	**0.00**	**4.97**	**0.20**	**0.00**	**0.00**	**0.00**	**0.00**	**0.00**	**0.00**	**0.00**
Zone 11																			
Co-op, Badminton Road, Downend, Bristol, BS16 6BB	0.20	0.00	0.00	0.00	0.00	0.00	0.00	0.00	0.00	0.00	0.00	0.20	0.00	0.00	0.00	0.00	0.00	0.00	0.00
Downend local shops, Bristol	0.20	0.00	0.00	0.00	0.00	0.00	0.00	0.00	0.00	0.00	0.00	0.20	0.00	0.00	0.00	0.00	0.00	0.00	0.00
Emersons Green local shops, Bristol (e.g. Emerson's Way shops where vets is - NOT Emersons Green Retail Park)	0.83	0.00	0.00	0.00	0.00	0.00	0.00	0.00	0.00	0.00	0.00	0.83	0.00	0.00	0.00	0.00	0.00	0.00	0.00
Emersons Green Retail Park, Bristol (Lidl, Boots, Argos, Poundland, Peacocks, Sports Direct & more)	1.44	0.00	0.00	0.00	0.00	0.00	0.00	0.00	0.00	0.19	0.00	1.25	0.00	0.00	0.00	0.00	0.00	0.00	0.00
Fonthill Garden Centre, Bath Road, Bristol, BS30 6HX	0.00	0.00	0.00	0.00	0.00	0.00	0.00	0.00	0.00	0.00	0.00	0.00	0.00	0.00	0.00	0.00	0.00	0.00	0.00
Lidl, The Village, Emersons Way, Bristol, BS16 7AE	0.00	0.00	0.00	0.00	0.00	0.00	0.00	0.00	0.00	0.00	0.00	0.00	0.00	0.00	0.00	0.00	0.00	0.00	0.00
Lyde Green local shops, Bristol	0.00	0.00	0.00	0.00	0.00	0.00	0.00	0.00	0.00	0.00	0.00	0.00	0.00	0.00	0.00	0.00	0.00	0.00	0.00
Sainsbury's Superstore, Emersons Green, Bristol, BS16 7AE	1.43	0.00	0.00	0.17	0.00	0.00	0.00	0.00	0.00	0.00	0.26	1.00	0.00	0.00	0.00	0.00	0.00	0.00	0.00
St Aldams Garden Centre, Westerleigh Road, Pucklechurch, Bristol, BS16 9PY	0.00	0.00	0.00	0.00	0.00	0.00	0.00	0.00	0.00	0.00	0.00	0.00	0.00	0.00	0.00	0.00	0.00	0.00	0.00
Staple Hill local shops, Bristol	0.63	0.00	0.00	0.00	0.00	0.00	0.00	0.00	0.00	0.38	0.26	0.00	0.00	0.00	0.00	0.00	0.00	0.00	0.00
Tesco Superstore, Broad Street, Staple Hill, Bristol, BS16 5NP	0.59	0.00	0.00	0.00	0.00	0.00	0.00	0.00	0.00	0.19	0.00	0.40	0.00	0.00	0.00	0.00	0.00	0.00	0.00
The Carpet Barn, Bath Road, Longwell Green, Bristol, BS30 6DL	0.00	0.00	0.00	0.00	0.00	0.00	0.00	0.00	0.00	0.00	0.00	0.00	0.00	0.00	0.00	0.00	0.00	0.00	0.00
Warmley Village Centre	0.00	0.00	0.00	0.00	0.00	0.00	0.00	0.00	0.00	0.00	0.00	0.00	0.00	0.00	0.00	0.00	0.00	0.00	0.00
Willsbridge local shops, Bristol	0.00	0.00	0.00	0.00	0.00	0.00	0.00	0.00	0.00	0.00	0.00	0.00	0.00	0.00	0.00	0.00	0.00	0.00	0.00
Sub Total Zone 11	**5.32**	**0.00**	**0.00**	**0.17**	**0.00**	**0.00**	**0.00**	**0.00**	**0.00**	**0.76**	**0.51**	**3.88**	**0.00**	**0.00**	**0.00**	**0.00**	**0.00**	**0.00**	**0.00**
Zone 12																			
Aldi, Brook Way, Patchway, Bradley Stoke, BS32 9DA	0.00	0.00	0.00	0.00	0.00	0.00	0.00	0.00	0.00	0.00	0.00	0.00	0.00	0.00	0.00	0.00	0.00	0.00	0.00
Almondsbury Garden Centre, Over Lane, Almondsbury	0.00	0.00	0.00	0.00	0.00	0.00	0.00	0.00	0.00	0.00	0.00	0.00	0.00	0.00	0.00	0.00	0.00	0.00	0.00
Coalpit Heath Village Centre	0.00	0.00	0.00	0.00	0.00	0.00	0.00	0.00	0.00	0.00	0.00	0.00	0.00	0.00	0.00	0.00	0.00	0.00	0.00
Elmwood Garden Centre, Westerleigh Road, Henfield, Bristol, BS36 2UP	0.00	0.00	0.00	0.00	0.00	0.00	0.00	0.00	0.00	0.00	0.00	0.00	0.00	0.00	0.00	0.00	0.00	0.00	0.00
Frampton Cotterell Village Centre	0.00	0.00	0.00	0.00	0.00	0.00	0.00	0.00	0.00	0.00	0.00	0.00	0.00	0.00	0.00	0.00	0.00	0.00	0.00
Pilning Village Centre	0.00	0.00	0.00	0.00	0.00	0.00	0.00	0.00	0.00	0.00	0.00	0.00	0.00	0.00	0.00	0.00	0.00	0.00	0.00
Winterbourne Village Centre	0.00	0.00	0.00	0.00	0.00	0.00	0.00	0.00	0.00	0.00	0.00	0.00	0.00	0.00	0.00	0.00	0.00	0.00	0.00
Sub Total Zone 12	**0.00**	**0.00**	**0.00**	**0.00**	**0.00**	**0.00**	**0.00**	**0.00**	**0.00**	**0.00**	**0.00**	**0.00**	**0.00**	**0.00**	**0.00**	**0.00**	**0.00**	**0.00**	**0.00**
Zone 13																			
Abbey Wood Shopping Park, Filton (Asda, Matalan, Pets at Home, Poundland, B&M & more)	0.00	0.00	0.00	0.00	0.00	0.00	0.00	0.00	0.00	0.00	0.00	0.00	0.00	0.00	0.00	0.00	0.00	0.00	0.00
Asda, Abbey Wood Shopping Park, Filton, BS34 7JL	0.00	0.00	0.00	0.00	0.00	0.00	0.00	0.00	0.00	0.00	0.00	0.00	0.00	0.00	0.00	0.00	0.00	0.00	0.00
Asda, Highwood Lane, Patchway, Bristol, BS34 5TL	3.66	0.00	0.00	0.00	0.00	0.00	1.14	0.00	1.12	0.00	0.26	0.00	0.00	1.14	0.00	0.00	0.00	0.00	0.00
B&M, Centaurus Road, Patchway, Bristol, BS34 5TS	0.00	0.00	0.00	0.00	0.00	0.00	0.00	0.00	0.00	0.00	0.00	0.00	0.00	0.00	0.00	0.00	0.00	0.00	0.00
Bradley Stoke Town Centre	0.76	0.00	0.00	0.00	0.00	0.00	0.00	0.00	0.31	0.00	0.00	0.20	0.00	0.25	0.00	0.00	0.00	0.00	0.00
Cribbs Causeway, Bristol (includes the Mall & Retail Park)	27.77	1.45	0.23	0.87	0.41	0.51	4.39	1.75	2.83	0.38	0.00	4.59	5.77	2.80	1.10	0.00	0.17	0.32	0.19
Filton local shops, Bristol	0.58	0.00	0.00	0.00	0.00	0.00	0.00	0.58	0.00	0.00	0.00	0.00	0.00	0.00	0.00	0.00	0.00	0.00	0.00
Iceland (The Food Warehouse), Willowbrook Shopping Centre, Bradley Stoke, BS32 8BS	0.00	0.00	0.00	0.00	0.00	0.00	0.00	0.00	0.00	0.00	0.00	0.00	0.00	0.00	0.00	0.00	0.00	0.00	0.00
Kellaway Building Supplies, Olympus House, Patchway	0.00	0.00	0.00	0.00	0.00	0.00	0.00	0.00	0.00	0.00	0.00	0.00	0.00	0.00	0.00	0.00	0.00	0.00	0.00
Lidl, Fox Den Road, Bristol, BS34 8SP	0.00	0.00	0.00	0.00	0.00	0.00	0.00	0.00	0.00	0.00	0.00	0.00	0.00	0.00	0.00	0.00	0.00	0.00	0.00
Lidl, Haze Way, Patchway, BS34 5BZ	0.00	0.00	0.00	0.00	0.00	0.00	0.00	0.00	0.00	0.00	0.00	0.00	0.00	0.00	0.00	0.00	0.00	0.00	0.00
Little Stoke Village Centre	0.00	0.00	0.00	0.00	0.00	0.00	0.00	0.00	0.00	0.00	0.00	0.00	0.00	0.00	0.00	0.00	0.00	0.00	0.00
Marks & Spencer, The Mall, Cribbs Causeway, BS34 5QT	0.00	0.00	0.00	0.00	0.00	0.00	0.00	0.00	0.00	0.00	0.00	0.00	0.00	0.00	0.00	0.00	0.00	0.00	0.00
Patchway Town Centre	0.00	0.00	0.00	0.00	0.00	0.00	0.00	0.00	0.00	0.00	0.00	0.00	0.00	0.00	0.00	0.00	0.00	0.00	0.00
Sainsbury's Superstore, Fox Den Road, Stoke Gifford, BS34 8SS	0.64	0.00	0.00	0.00	0.00	0.00	0.00	0.39	0.00	0.00	0.00	0.00	0.00	0.25	0.00	0.00	0.00	0.00	0.00
Screwfix, Station Road, Filton, Bristol, BS34 7JW	0.00	0.00	0.00	0.00	0.00	0.00	0.00	0.00	0.00	0.00	0.00	0.00	0.00	0.00	0.00	0.00	0.00	0.00	0.00
Stoke Gifford District Shopping Centre (The Range, Poundstretcher & Lidl)	0.12	0.00	0.00	0.00	0.00	0.00	0.00	0.00	0.00	0.00	0.00	0.00	0.00	0.12	0.00	0.00	0.00	0.00	0.00
Tesco Extra, Willow Brook Centre, Bradley Stoke, BS32 8EF	2.54	0.00	0.00	0.34	0.00	0.00	0.00	0.00	0.64	0.00	0.00	0.00	0.66	0.90	0.00	0.00	0.00	0.00	0.00

Destination	Total CDs, DVDs (£m)	Zone 1 CDs, DVDs (£m)	Zone 2 CDs, DVDs (£m)	Zone 3 CDs, DVDs (£m)	Zone 4 CDs, DVDs (£m)	Zone 5 CDs, DVDs (£m)	Zone 6 CDs, DVDs (£m)	Zone 7 CDs, DVDs (£m)	Zone 8 CDs, DVDs (£m)	Zone 9 CDs, DVDs (£m)	Zone 10 CDs, DVDs (£m)	Zone 11 CDs, DVDs (£m)	Zone 12 CDs, DVDs (£m)	Zone 13 CDs, DVDs (£m)	Zone 14 CDs, DVDs (£m)	Zone 15 CDs, DVDs (£m)	Zone 16 CDs, DVDs (£m)	Zone 17 CDs, DVDs (£m)	Zone 18 CDs, DVDs (£m)
Study Area																			
The Shield Retail Centre, Gloucester Road North, Filton, Bristol, BS34 7BR	0.00	0.00	0.00	0.00	0.00	0.00	0.00	0.00	0.00	0.00	0.00	0.00	0.00	0.00	0.00	0.00	0.00	0.00	0.00
Travis Perkins, New Road, Stoke Gifford, Bristol, BS34 8QW	0.00	0.00	0.00	0.00	0.00	0.00	0.00	0.00	0.00	0.00	0.00	0.00	0.00	0.00	0.00	0.00	0.00	0.00	0.00
Willow Brook Shopping Centre, Bradley Stoke (Boots, Pets at Home, Poundstretcher & more)	3.08	0.00	0.00	0.00	0.00	0.00	0.00	0.00	0.00	0.00	0.00	0.00	0.66	1.67	0.74	0.00	0.00	0.00	0.00
Sub Total Zone 13	**39.15**	**1.45**	**0.23**	**1.20**	**0.41**	**0.51**	**5.53**	**2.72**	**4.90**	**0.38**	**0.26**	**4.79**	**7.09**	**7.13**	**1.85**	**0.00**	**0.17**	**0.32**	**0.19**
Zone 14																			
Aldi, North Street, Bedminster, Bristol, BS3 1JA	0.00	0.00	0.00	0.00	0.00	0.00	0.00	0.00	0.00	0.00	0.00	0.00	0.00	0.00	0.00	0.00	0.00	0.00	0.00
Asda, East Street, Bedminster, Bristol, BS3 4JY	5.29	0.80	0.45	0.00	0.00	0.00	0.00	0.00	0.00	0.00	0.00	0.00	0.00	0.00	2.10	1.42	0.52	0.00	0.00
Axis Trampoline Club, South Liberty Lane, Bristol, BS3 2SU	0.00	0.00	0.00	0.00	0.00	0.00	0.00	0.00	0.00	0.00	0.00	0.00	0.00	0.00	0.00	0.00	0.00	0.00	0.00
B&M, Winterstoke Road, Bristol, BS3 2LF	0.00	0.00	0.00	0.00	0.00	0.00	0.00	0.00	0.00	0.00	0.00	0.00	0.00	0.00	0.00	0.00	0.00	0.00	0.00
Bedminster local shops, Bristol	3.45	0.51	0.00	0.00	0.00	0.00	0.43	0.00	0.00	0.00	0.00	0.00	0.00	0.00	1.09	1.43	0.00	0.00	0.00
CW Jones Carpet & Flooring, Hartcliffe Way, Bedminster, BS3 5RU	0.00	0.00	0.00	0.00	0.00	0.00	0.00	0.00	0.00	0.00	0.00	0.00	0.00	0.00	0.00	0.00	0.00	0.00	0.00
Iceland (The Food Warehouse), South Bristol Retail Park, Ashton Gate, Bristol, BS3 2LQ	0.00	0.00	0.00	0.00	0.00	0.00	0.00	0.00	0.00	0.00	0.00	0.00	0.00	0.00	0.00	0.00	0.00	0.00	0.00
Lidl, Sheene Road, Bristol, BS3 4EG	0.00	0.00	0.00	0.00	0.00	0.00	0.00	0.00	0.00	0.00	0.00	0.00	0.00	0.00	0.00	0.00	0.00	0.00	0.00
Riverside Garden Centre, Clift House Road, Southville, Bristol	0.00	0.00	0.00	0.00	0.00	0.00	0.00	0.00	0.00	0.00	0.00	0.00	0.00	0.00	0.00	0.00	0.00	0.00	0.00
Sainsbury's Superstore, Winterstoke Road, Bristol, BS3 2NS	1.59	0.13	0.00	0.00	0.00	0.00	0.00	0.00	0.00	0.00	0.00	0.00	0.00	0.00	0.75	0.39	0.00	0.32	0.00
South Bristol Retail Park, Winterstoke Road, Ashton Gate, Bristol (Halfords, Food Warehouse, Currys & B&M)	1.22	0.00	0.00	0.00	0.00	0.00	0.00	0.00	0.00	0.00	0.00	0.00	0.00	0.00	0.00	1.22	0.00	0.00	0.00
Southville local shops, Bristol	0.00	0.00	0.00	0.00	0.00	0.00	0.00	0.00	0.00	0.00	0.00	0.00	0.00	0.00	0.00	0.00	0.00	0.00	0.00
Wickes, Winterstoke Road, Ashton Gate, Bristol, BS3 2LQ	0.00	0.00	0.00	0.00	0.00	0.00	0.00	0.00	0.00	0.00	0.00	0.00	0.00	0.00	0.00	0.00	0.00	0.00	0.00
Winterstoke Road, Bristol	0.00	0.00	0.00	0.00	0.00	0.00	0.00	0.00	0.00	0.00	0.00	0.00	0.00	0.00	0.00	0.00	0.00	0.00	0.00
Sub Total Zone 14	**11.55**	**1.44**	**0.45**	**0.00**	**0.00**	**0.00**	**0.43**	**0.00**	**0.00**	**0.00**	**0.00**	**0.00**	**0.00**	**0.00**	**3.93**	**4.46**	**0.52**	**0.32**	**0.00**
Zone 15																			
Aldi, Imperial Park, Bristol, BS13 7TJ	0.00	0.00	0.00	0.00	0.00	0.00	0.00	0.00	0.00	0.00	0.00	0.00	0.00	0.00	0.00	0.00	0.00	0.00	0.00
B&Q, Imperial Retail Park, Bristol	0.00	0.00	0.00	0.00	0.00	0.00	0.00	0.00	0.00	0.00	0.00	0.00	0.00	0.00	0.00	0.00	0.00	0.00	0.00
B&Q, Wills Way, Bishopsworth, Bristol, BS13 7TJ	0.00	0.00	0.00	0.00	0.00	0.00	0.00	0.00	0.00	0.00	0.00	0.00	0.00	0.00	0.00	0.00	0.00	0.00	0.00
Bishopsworth local shops, Bristol	0.00	0.00	0.00	0.00	0.00	0.00	0.00	0.00	0.00	0.00	0.00	0.00	0.00	0.00	0.00	0.00	0.00	0.00	0.00
Hartcliffe local shops, Bristol	0.00	0.00	0.00	0.00	0.00	0.00	0.00	0.00	0.00	0.00	0.00	0.00	0.00	0.00	0.00	0.00	0.00	0.00	0.00
Headley Park local shops, Bristol	0.00	0.00	0.00	0.00	0.00	0.00	0.00	0.00	0.00	0.00	0.00	0.00	0.00	0.00	0.00	0.00	0.00	0.00	0.00
Home Bargains, Whitchurch Lane, Bristol, BS13 7TW	0.00	0.00	0.00	0.00	0.00	0.00	0.00	0.00	0.00	0.00	0.00	0.00	0.00	0.00	0.00	0.00	0.00	0.00	0.00
Imperial Retail Park, Wills Way, Bristol (B&Q, Argos, Bedworld, B&M, Homesense, The Range & more)	0.00	0.00	0.00	0.00	0.00	0.00	0.00	0.00	0.00	0.00	0.00	0.00	0.00	0.00	0.00	0.00	0.00	0.00	0.00
Lidl, Whitchurch Lane, Bishopsworth, Bristol, BS13 7TE	0.00	0.00	0.00	0.00	0.00	0.00	0.00	0.00	0.00	0.00	0.00	0.00	0.00	0.00	0.00	0.00	0.00	0.00	0.00
Morrisons, Peterson Avenue, Hartcliffe, Bristol, BS13 0BE	0.39	0.00	0.00	0.00	0.00	0.00	0.00	0.00	0.00	0.00	0.00	0.00	0.00	0.00	0.00	0.39	0.00	0.00	0.00
Sub Total Zone 15	**0.39**	**0.00**	**0.00**	**0.00**	**0.00**	**0.00**	**0.00**	**0.00**	**0.00**	**0.00**	**0.00**	**0.00**	**0.00**	**0.00**	**0.00**	**0.39**	**0.00**	**0.00**	**0.00**
Zone 16																			
Brislington local shops	0.00	0.00	0.00	0.00	0.00	0.00	0.00	0.00	0.00	0.00	0.00	0.00	0.00	0.00	0.00	0.00	0.00	0.00	0.00
Brislington Retail Park, Bath Road, Bristol (Halfords, B&M, Dreams, Matalan, Sports Direct & more)	0.17	0.00	0.00	0.17	0.00	0.00	0.00	0.00	0.00	0.00	0.00	0.00	0.00	0.00	0.00	0.00	0.00	0.00	0.00
Broadwalk Shopping Centre, Knowle, Bristol, BS4 2RA	0.34	0.00	0.00	0.00	0.00	0.00	0.00	0.00	0.00	0.00	0.00	0.00	0.00	0.00	0.00	0.00	0.34	0.00	0.00
Co-op, Wyatts View, Brislington, St. Annes, Bristol, BS4 4WW	0.00	0.00	0.00	0.00	0.00	0.00	0.00	0.00	0.00	0.00	0.00	0.00	0.00	0.00	0.00	0.00	0.00	0.00	0.00
CrossFit, Dixon Road, Brislington, BS4 5QW	0.00	0.00	0.00	0.00	0.00	0.00	0.00	0.00	0.00	0.00	0.00	0.00	0.00	0.00	0.00	0.00	0.00	0.00	0.00
Knowle local shops, Bristol	1.05	0.00	0.00	0.00	0.00	0.00	0.00	0.00	0.00	0.00	0.00	0.00	0.00	0.00	0.00	0.20	0.69	0.16	0.00
Lidl, Brislington Retail Park, Bristol, BS4 5NG	1.03	0.00	0.00	0.00	0.00	0.00	0.00	0.00	0.00	0.00	0.00	0.00	0.00	0.00	0.00	1.03	0.00	0.00	0.00
Sainsbury's Superstore, St Philips Causeway, Arnos Vale, Bristol, BS4 3BD	1.83	0.13	0.00	0.00	0.00	0.00	0.00	0.00	0.00	0.00	0.00	0.00	0.00	0.00	0.00	0.20	0.86	0.65	0.00
Screwfix, Wilverley Trading Estate, Brislington, Bristol, BS4 5NL	0.00	0.00	0.00	0.00	0.00	0.00	0.00	0.00	0.00	0.00	0.00	0.00	0.00	0.00	0.00	0.00	0.00	0.00	0.00
St Anne's local shops, Bristol	0.00	0.00	0.00	0.00	0.00	0.00	0.00	0.00	0.00	0.00	0.00	0.00	0.00	0.00	0.00	0.00	0.00	0.00	0.00
Tesco Extra, Callington Road, Brislington, Bristol, BS4 5AY	4.43	0.00	0.23	0.00	0.00	0.00	0.00	0.00	0.00	0.00	0.00	0.00	0.00	0.00	0.00	0.20	3.00	0.81	0.19
Totterdown local shops, Bristol	0.00	0.00	0.00	0.00	0.00	0.00	0.00	0.00	0.00	0.00	0.00	0.00	0.00	0.00	0.00	0.00	0.00	0.00	0.00
Tramway Retail Park, Bath Road, Brislington (Dunelm & Go Outdoors)	0.00	0.00	0.00	0.00	0.00	0.00	0.00	0.00	0.00	0.00	0.00	0.00	0.00	0.00	0.00	0.00	0.00	0.00	0.00
Sub Total Zone 16	**8.86**	**0.13**	**0.23**	**0.17**	**0.00**	**0.00**	**0.00**	**0.00**	**0.00**	**0.00**	**0.00**	**0.00**	**0.00**	**0.00**	**0.00**	**1.62**	**4.90**	**1.62**	**0.19**
Zone 17																			
Asda, Oatlands Avenue, Whitchurch, BS14 0ST	0.99	0.00	0.00	0.00	0.00	0.00	0.00	0.00	0.00	0.00	0.00	0.00	0.00	0.00	0.00	0.00	0.34	0.65	0.00
Hengrove local shops, Bristol	0.67	0.00	0.00	0.00	0.00	0.00	0.00	0.00	0.00	0.00	0.00	0.00	0.00	0.00	0.00	0.00	0.00	0.67	0.00
Red Lion Carpets, Wells Road, Bristol, BS14 9AF	0.00	0.00	0.00	0.00	0.00	0.00	0.00	0.00	0.00	0.00	0.00	0.00	0.00	0.00	0.00	0.00	0.00	0.00	0.00
Stockwood local shops, Bristol	0.16	0.00	0.00	0.00	0.00	0.00	0.00	0.00	0.00	0.00	0.00	0.00	0.00	0.00	0.00	0.00	0.00	0.16	0.00
Tesco Express, Wells Road, Whitchurch, Bristol, BS14 9HX	0.00	0.00	0.00	0.00	0.00	0.00	0.00	0.00	0.00	0.00	0.00	0.00	0.00	0.00	0.00	0.00	0.00	0.00	0.00
Whitchurch local shops, Bristol	0.00	0.00	0.00	0.00	0.00	0.00	0.00	0.00	0.00	0.00	0.00	0.00	0.00	0.00	0.00	0.00	0.00	0.00	0.00
Whitehall Garden Centre, Norton Lane, Bristol, BS14 0BT	0.00	0.00	0.00	0.00	0.00	0.00	0.00	0.00	0.00	0.00	0.00	0.00	0.00	0.00	0.00	0.00	0.00	0.00	0.00
Sub Total Zone 17	**1.83**	**0.00**	**0.00**	**0.00**	**0.00**	**0.00**	**0.00**	**0.00**	**0.00**	**0.00**	**0.00**	**0.00**	**0.00**	**0.00**	**0.00**	**0.00**	**0.34**	**1.48**	**0.00**
Zone 18																			
Keynsham Town Centre	2.53	0.00	0.23	0.17	0.00	0.00	0.00	0.00	0.00	0.00	0.00	0.40	0.00	0.00	0.00	0.00	0.00	0.00	1.73
Tesco Superstore, Bristol Road, Keynsham, Bristol, BS31 2BA	1.34	0.00	0.00	0.00	0.00	0.00	0.00	0.00	0.00	0.38	0.00	0.00	0.00	0.00	0.00	0.00	0.00	0.00	0.96
Waitrose, Broadmead Lane, Keynsham, BS31 1ST	0.00	0.00	0.00	0.00	0.00	0.00	0.00	0.00	0.00	0.00	0.00	0.00	0.00	0.00	0.00	0.00	0.00	0.00	0.00
Sub Total Zone 18	**3.87**	**0.00**	**0.23**	**0.17**	**0.00**	**0.00**	**0.00**	**0.00**	**0.00**	**0.38**	**0.00**	**0.40**	**0.00**	**0.00**	**0.00**	**0.00**	**0.00**	**0.00**	**2.70**
Bristol Authority Area Sub Total	**84.83**	**6.58**	**5.91**	**1.18**	**11.05**	**7.24**	**4.56**	**6.16**	**3.02**	**0.94**	**6.51**	**0.60**	**0.66**	**0.78**	**7.73**	**8.07**	**8.05**	**5.59**	**0.19**
Sub-Total Insdie Study Area	**149.10**	**8.04**	**7.55**	**7.39**	**11.46**	**7.75**	**10.09**	**8.88**	**7.92**	**7.90**	**8.31**	**12.18**	**7.76**	**8.42**	**9.58**	**8.46**	**8.23**	**5.92**	**3.28**
Outside Survey Area																			
Abergavenny Town Centre	0.00	0.00	0.00	0.00	0.00	0.00	0.00	0.00	0.00	0.00	0.00	0.00	0.00	0.00	0.00	0.00	0.00	0.00	0.00
Aldi, Horseshoe Lane, Thornbury, BS35 2AX	0.00	0.00	0.00	0.00	0.00	0.00	0.00	0.00	0.00	0.00	0.00	0.00	0.00	0.00	0.00	0.00	0.00	0.00	0.00
Aldi, Wyndham Way, Portishead, Bristol, BS20 8LR	0.00	0.00	0.00	0.00	0.00	0.00	0.00	0.00	0.00	0.00	0.00	0.00	0.00	0.00	0.00	0.00	0.00	0.00	0.00
Allington Farm Shop, A420, Allington, Chippenham, SN14 6LJ	0.00	0.00	0.00	0.00	0.00	0.00	0.00	0.00	0.00	0.00	0.00	0.00	0.00	0.00	0.00	0.00	0.00	0.00	0.00
Alveston Village Centre	0.00	0.00	0.00	0.00	0.00	0.00	0.00	0.00	0.00	0.00	0.00	0.00	0.00	0.00	0.00	0.00	0.00	0.00	0.00
Asda, Phillips Road, Weston-Super-Mare, BS23 3UZ	0.00	0.00	0.00	0.00	0.00	0.00	0.00	0.00	0.00	0.00	0.00	0.00	0.00	0.00	0.00	0.00	0.00	0.00	0.00
Asda, The Shires, Bythesea Road,Trowbridge, BA14 8AT	0.00	0.00	0.00	0.00	0.00	0.00	0.00	0.00	0.00	0.00	0.00	0.00	0.00	0.00	0.00	0.00	0.00	0.00	0.00
B&Q, Flowerdown Retail Park, Weston-Super-Mare	0.00	0.00	0.00	0.00	0.00	0.00	0.00	0.00	0.00	0.00	0.00	0.00	0.00	0.00	0.00	0.00	0.00	0.00	0.00
B&Q, Station Road, Yate	0.00	0.00	0.00	0.00	0.00	0.00	0.00	0.00	0.00	0.00	0.00	0.00	0.00	0.00	0.00	0.00	0.00	0.00	0.00
Bath City Centre (includes SouthGate Shopping Centre)	4.61	0.00	0.00	0.00	0.41	0.00	0.00	0.00	0.00	0.75	0.77	0.20	0.33	0.00	0.24	0.00	0.00	0.16	1.74
Birmingham City Centre	0.00	0.00	0.00	0.00	0.00	0.00	0.00	0.00	0.00	0.00	0.00	0.00	0.00	0.00	0.00	0.00	0.00	0.00	0.00
Broadway Village Centre	0.00	0.00	0.00	0.00	0.00	0.00	0.00	0.00	0.00	0.00	0.00	0.00	0.00	0.00	0.00	0.00	0.00	0.00	0.00
Burnham on Sea Town Centre	0.65	0.00	0.00	0.00	0.00	0.00	0.00	0.00	0.00	0.00	0.00	0.00	0.00	0.65	0.00	0.00	0.00	0.00	0.00
Cadbury Garden Centre, Smallway, Congresbury	0.16	0.00	0.00	0.00	0.00	0.00	0.00	0.00	0.00	0.00	0.00	0.00	0.00	0.00	0.00	0.00	0.00	0.16	0.00
Carpet Giant, Beeches Industrial Estate, Yate, BS37 5QZ	0.00	0.00	0.00	0.00	0.00	0.00	0.00	0.00	0.00	0.00	0.00	0.00	0.00	0.00	0.00	0.00	0.00	0.00	0.00
Central London / West End	0.00	0.00	0.00	0.00	0.00	0.00	0.00	0.00	0.00	0.00	0.00	0.00	0.00	0.00	0.00	0.00	0.00	0.00	0.00
Cheltenham Town Centre	0.00	0.00	0.00	0.00	0.00	0.00	0.00	0.00	0.00	0.00	0.00	0.00	0.00	0.00	0.00	0.00	0.00	0.00	0.00
Chew Magna Village Centre	0.00	0.00	0.00	0.00	0.00	0.00	0.00	0.00	0.00	0.00	0.00	0.00	0.00	0.00	0.00	0.00	0.00	0.00	0.00
Chippenham Town Centre	0.00	0.00	0.00	0.00	0.00	0.00	0.00	0.00	0.00	0.00	0.00	0.00	0.00	0.00	0.00	0.00	0.00	0.00	0.00
Christchurch Town Centre	0.00	0.00	0.00	0.00	0.00	0.00	0.00	0.00	0.00	0.00	0.00	0.00	0.00	0.00	0.00	0.00	0.00	0.00	0.00
Clarks Village Outlet Centre, Street (Over 90 Designer & High Street brands)	0.00	0.00	0.00	0.00	0.00	0.00	0.00	0.00	0.00	0.00	0.00	0.00	0.00	0.00	0.00	0.00	0.00	0.00	0.00
Clevedon Town Centre	0.00	0.00	0.00	0.00	0.00	0.00	0.00	0.00	0.00	0.00	0.00	0.00	0.00	0.00	0.00	0.00	0.00	0.00	0.00
Congresbury Village Centre	0.00	0.00	0.00	0.00	0.00	0.00	0.00	0.00	0.00	0.00	0.00	0.00	0.00	0.00	0.00	0.00	0.00	0.00	0.00
Corsham Town Centre	0.19	0.00	0.00	0.00	0.00	0.00	0.00	0.00	0.00	0.19	0.00	0.00	0.00	0.00	0.00	0.00	0.00	0.00	0.00
Designer Outlet, Kemble Drive, Swindon, SN2 2DY	0.00	0.00	0.00	0.00	0.00	0.00	0.00	0.00	0.00	0.00	0.00	0.00	0.00	0.00	0.00	0.00	0.00	0.00	0.00
Dobbies Garden Centre, Thornbury, Wotton-under-Edge, GL12 8QH	0.19	0.00	0.00	0.00	0.00	0.00	0.00	0.19	0.00	0.00	0.00	0.00	0.00	0.00	0.00	0.00	0.00	0.00	0.00
Dublin City Centre	0.00	0.00	0.00	0.00	0.00	0.00	0.00	0.00	0.00	0.00	0.00	0.00	0.00	0.00	0.00	0.00	0.00	0.00	0.00
Eastwood Garden Plant Centre, Falfield, Wotton-under-Edge, GL12 8DA	0.00	0.00	0.00	0.00	0.00	0.00	0.00	0.00	0.00	0.00	0.00	0.00	0.00	0.00	0.00	0.00	0.00	0.00	0.00
Edinburgh City Centre	0.00	0.00	0.00	0.00	0.00	0.00	0.00	0.00	0.00	0.00	0.00	0.00	0.00	0.00	0.00	0.00	0.00	0.00	0.00
Exeter City Centre	0.51	0.00	0.00	0.00	0.00	0.00	0.00	0.00	0.00	0.00	0.51	0.00	0.00	0.00	0.00	0.00	0.00	0.00	0.00
Exmouth Town Centre	0.00	0.00	0.00	0.00	0.00	0.00	0.00	0.00	0.00	0.00	0.00	0.00	0.00	0.00	0.00	0.00	0.00	0.00	0.00
Flowerdown Retail Park, Weston-super-Mare (Aldi, B&Q, Carpetright, M&S Foodhall, Sports Direct & more)	0.00	0.00	0.00	0.00	0.00	0.00	0.00	0.00	0.00	0.00	0.00	0.00	0.00	0.00	0.00	0.00	0.00	0.00	0.00
Gallagher Retail Park (aka The Wyvern Centre), WESTON SUPER MARE (The Range, Currys, Dreams, Oak Furnitureland & more)	0.70	0.00	0.00	0.70	0.00	0.00	0.00	0.00	0.00	0.00	0.00	0.00	0.00	0.00	0.00	0.00	0.00	0.00	0.00
Gloucester Keys Retail Park, St Ann Way, Gloucester, GL1 5SH	0.00	0.00	0.00	0.00	0.00	0.00	0.00	0.00	0.00	0.00	0.00	0.00	0.00	0.00	0.00	0.00	0.00	0.00	0.00
Great Western Business Park, Armstrong Way, Yate, BS37 5NG	0.00	0.00	0.00	0.00	0.00	0.00	0.00	0.00	0.00	0.00	0.00	0.00	0.00	0.00	0.00	0.00	0.00	0.00	0.00
Highfield Garden World, Bristol Road, Whitminster, Gloucester, GL2 7PB	0.19	0.00	0.00	0.00	0.00	0.00	0.00	0.00	0.00	0.00	0.00	0.00	0.00	0.00	0.00	0.00	0.00	0.00	0.19
Hillier Garden Centre, Whiteway Road, Bath, BA2 2RG	0.00	0.00	0.00	0.00	0.00	0.00	0.00	0.00	0.00	0.00	0.00	0.00	0.00	0.00	0.00	0.00	0.00	0.00	0.00
Homebase, Wessex Fields, Frome	0.00	0.00	0.00	0.00	0.00	0.00	0.00	0.00	0.00	0.00	0.00	0.00	0.00	0.00	0.00	0.00	0.00	0.00	0.00
Homebase, Wyndham Retail Park, Portishead	0.00	0.00	0.00	0.00	0.00	0.00	0.00	0.00	0.00	0.00	0.00	0.00	0.00	0.00	0.00	0.00	0.00	0.00	0.00
Honiton Town Centre	0.00	0.00	0.00	0.00	0.00	0.00	0.00	0.00	0.00	0.00	0.00	0.00	0.00	0.00	0.00	0.00	0.00	0.00	0.00
Iron Acton Garden Centre, Wotton Road, Iron Acton, BS37 9XA	0.00	0.00	0.00	0.00	0.00	0.00	0.00	0.00	0.00	0.00	0.00	0.00	0.00	0.00	0.00	0.00	0.00	0.00	0.00
Iron Acton Village Centre	0.00	0.00	0.00	0.00	0.00	0.00	0.00	0.00	0.00	0.00	0.00	0.00	0.00	0.00	0.00	0.00	0.00	0.00	0.00
Kemps Garden Centre, Westerleigh, Bristol	0.00	0.00	0.00	0.00	0.00	0.00	0.00	0.00	0.00	0.00	0.00	0.00	0.00	0.00	0.00	0.00	0.00	0.00	0.00
Leekes, Beanacre Road, Melksham, SN12 8AG	0.00	0.00	0.00	0.00	0.00	0.00	0.00	0.00	0.00	0.00	0.00	0.00	0.00	0.00	0.00	0.00	0.00	0.00	0.00
Leighton Buzzard Town Centre	0.00	0.00	0.00	0.00	0.00	0.00	0.00	0.00	0.00	0.00	0.00	0.00	0.00	0.00	0.00	0.00	0.00	0.00	0.00
Lidl, Kennedy Way, Yate, BS37 4BA	0.00	0.00	0.00	0.00	0.00	0.00	0.00	0.00	0.00	0.00	0.00	0.00	0.00	0.00	0.00	0.00	0.00	0.00	0.00
Long Ashton Village Centre	0.00	0.00	0.00	0.00	0.00	0.00	0.00	0.00	0.00	0.00	0.00	0.00	0.00	0.00	0.00	0.00	0.00	0.00	0.00
Manchester City Centre	0.00	0.00	0.00	0.00	0.00	0.00	0.00	0.00	0.00	0.00	0.00	0.00	0.00	0.00	0.00	0.00	0.00	0.00	0.00
Mero Retail Park, Lower Bristol Road, Bath (Carpetright, Hobbycraft & Pets at Home)	0.80	0.00	0.00	0.00	0.00	0.00	0.00	0.00	0.00	0.00	0.00	0.00	0.00	0.00	0.00	0.00	0.00	0.00	0.80
Midsomer Norton Town Centre	0.00	0.00	0.00	0.00	0.00	0.00	0.00	0.00	0.00	0.00	0.00	0.00	0.00	0.00	0.00	0.00	0.00	0.00	0.00
Minehead Town Centre	0.00	0.00	0.00	0.00	0.00	0.00	0.00	0.00	0.00	0.00	0.00	0.00	0.00	0.00	0.00	0.00	0.00	0.00	0.00
Monmouth Town Centre	0.40	0.00	0.00	0.00	0.00	0.00	0.00	0.00	0.00	0.00	0.00	0.40	0.00	0.00	0.00	0.00	0.00	0.00	0.00
Morrisons, Station Road, Yate, BS37 5PW	0.00	0.00	0.00	0.00	0.00	0.00	0.00	0.00	0.00	0.00	0.00	0.00	0.00	0.00	0.00	0.00	0.00	0.00	0.00
Nailsea Town Centre	0.24	0.00	0.00	0.00	0.00	0.00	0.00	0.00	0.00	0.00	0.00	0.00	0.00	0.00	0.24	0.00	0.00	0.00	0.00
Newport City Centre	0.00	0.00	0.00	0.00	0.00	0.00	0.00	0.00	0.00	0.00	0.00	0.00	0.00	0.00	0.00	0.00	0.00	0.00	0.00
Newquay Town Centre	0.00	0.00	0.00	0.00	0.00	0.00	0.00	0.00	0.00	0.00	0.00	0.00	0.00	0.00	0.00	0.00	0.00	0.00	0.00
Norton Malreward Village Centre	0.00	0.00	0.00	0.00	0.00	0.00	0.00	0.00	0.00	0.00	0.00	0.00	0.00	0.00	0.00	0.00	0.00	0.00	0.00
Nottingham City Centre	0.00	0.00	0.00	0.00	0.00	0.00	0.00	0.00	0.00	0.00	0.00	0.00	0.00	0.00	0.00	0.00	0.00	0.00	0.00
Portishead Town Centre	0.00	0.00	0.00	0.00	0.00	0.00	0.00	0.00	0.00	0.00	0.00	0.00	0.00	0.00	0.00	0.00	0.00	0.00	0.00
Riverside Retail Park, Link Road, Yate, BS37 4AQ	0.00	0.00	0.00	0.00	0.00	0.00	0.00	0.00	0.00	0.00	0.00	0.00	0.00	0.00	0.00	0.00	0.00	0.00	0.00
Ross-on-Wye Town Centre	0.00	0.00	0.00	0.00	0.00	0.00	0.00	0.00	0.00	0.00	0.00	0.00	0.00	0.00	0.00	0.00	0.00	0.00	0.00
Sainsbury's Superstore, Serbert Road, Portishead, Bristol, BS20 7GD	0.13	0.13	0.00	0.00	0.00	0.00	0.00	0.00	0.00	0.00	0.00	0.00	0.00	0.00	0.00	0.00	0.00	0.00	0.00
Salford City Centre	0.00	0.00	0.00	0.00	0.00	0.00	0.00	0.00	0.00	0.00	0.00	0.00	0.00	0.00	0.00	0.00	0.00	0.00	0.00
Screwfix, Stover Trading Estate, Yate, BS37 5PB	0.00	0.00	0.00	0.00	0.00	0.00	0.00	0.00	0.00	0.00	0.00	0.00	0.00	0.00	0.00	0.00	0.00	0.00	0.00
Sheffield City Centre	0.00	0.00	0.00	0.00	0.00	0.00	0.00	0.00	0.00	0.00	0.00	0.00	0.00	0.00	0.00	0.00	0.00	0.00	0.00
Sidmouth Town Centre	0.00	0.00	0.00	0.00	0.00	0.00	0.00	0.00	0.00	0.00	0.00	0.00	0.00	0.00	0.00	0.00	0.00	0.00	0.00
St Austell Bay Business Park, Par Moor Road, Saint Austell, PL25 3RF	0.00	0.00	0.00	0.00	0.00	0.00	0.00	0.00	0.00	0.00	0.00	0.00	0.00	0.00	0.00	0.00	0.00	0.00	0.00
St Margarets Retail Park, Oxford Road, Swindon, SN3 4ES	0.00	0.00	0.00	0.00	0.00	0.00	0.00	0.00	0.00	0.00	0.00	0.00	0.00	0.00	0.00	0.00	0.00	0.00	0.00
Street Village Centre	0.00	0.00	0.00	0.00	0.00	0.00	0.00	0.00	0.00	0.00	0.00	0.00	0.00	0.00	0.00	0.00	0.00	0.00	0.00
Swindon Town Centre	0.00	0.00	0.00	0.00	0.00	0.00	0.00	0.00	0.00	0.00	0.00	0.00	0.00	0.00	0.00	0.00	0.00	0.00	0.00
Tesco Extra, East Walk, Yate, BS37 4AS	1.00	0.00	0.00	0.00	0.00	0.00	0.00	0.00	0.00	0.00	0.00	0.00	1.00	0.00	0.00	0.00	0.00	0.00	0.00
Tesco Superstore, Midland Way, Thornbury, BS35 2BS	0.00	0.00	0.00	0.00	0.00	0.00	0.00	0.00	0.00	0.00	0.00	0.00	0.00	0.00	0.00	0.00	0.00	0.00	0.00
Tetbury Town Centre	0.00	0.00	0.00	0.00	0.00	0.00	0.00	0.00	0.00	0.00	0.00	0.00	0.00	0.00	0.00	0.00	0.00	0.00	0.00
The Old Well Garden Centre, Uffculme, Waterloo Cross, Cullompton, EX15 3ES	0.00	0.00	0.00	0.00	0.00	0.00	0.00	0.00	0.00	0.00	0.00	0.00	0.00	0.00	0.00	0.00	0.00	0.00	0.00
The Range, Bristol Road, Bridgwater, TA6 4FF	0.00	0.00	0.00	0.00	0.00	0.00	0.00	0.00	0.00	0.00	0.00	0.00	0.00	0.00	0.00	0.00	0.00	0.00	0.00
The Trafford Centre, Manchester, M17 8AA	0.00	0.00	0.00	0.00	0.00	0.00	0.00	0.00	0.00	0.00	0.00	0.00	0.00	0.00	0.00	0.00	0.00	0.00	0.00
Thornbury Leisure Centre, Alveston Hill, Thornbury, BS35 3JB	0.00	0.00	0.00	0.00	0.00	0.00	0.00	0.00	0.00	0.00	0.00	0.00	0.00	0.00	0.00	0.00	0.00	0.00	0.00
Thornbury Town Centre	0.73	0.00	0.00	0.00	0.00	0.00	0.00	0.00	0.00	0.00	0.00	0.40	0.33	0.00	0.00	0.00	0.00	0.00	0.00
Timsbury Village Centre	0.00	0.00	0.00	0.00	0.00	0.00	0.00	0.00	0.00	0.00	0.00	0.00	0.00	0.00	0.00	0.00	0.00	0.00	0.00
Torquay Town Centre	0.00	0.00	0.00	0.00	0.00	0.00	0.00	0.00	0.00	0.00	0.00	0.00	0.00	0.00	0.00	0.00	0.00	0.00	0.00
Waitrose, High Street, Nailsea, Bristol, BS48 1AP	0.00	0.00	0.00	0.00	0.00	0.00	0.00	0.00	0.00	0.00	0.00	0.00	0.00	0.00	0.00	0.00	0.00	0.00	0.00
Waitrose, Wickwar Road, Chipping Sodbury, BS37 6AU	0.00	0.00	0.00	0.00	0.00	0.00	0.00	0.00	0.00	0.00	0.00	0.00	0.00	0.00	0.00	0.00	0.00	0.00	0.00
Wedmore Village Centre	0.00	0.00	0.00	0.00	0.00	0.00	0.00	0.00	0.00	0.00	0.00	0.00	0.00	0.00	0.00	0.00	0.00	0.00	0.00
Wells City Centre	0.00	0.00	0.00	0.00	0.00	0.00	0.00	0.00	0.00	0.00	0.00	0.00	0.00	0.00	0.00	0.00	0.00	0.00	0.00
Westerleigh Village Centre	0.00	0.00	0.00	0.00	0.00	0.00	0.00	0.00	0.00	0.00	0.00	0.00	0.00	0.00	0.00	0.00	0.00	0.00	0.00
Weston Lock Retail Park, Lower Bristol Road, Bath (Currys, M&S Foodhall)	0.00	0.00	0.00	0.00	0.00	0.00	0.00	0.00	0.00	0.00	0.00	0.00	0.00	0.00	0.00	0.00	0.00	0.00	0.00
Weston-super-Mare Town Centre (includes Sovereign Shopping Centre)	0.65	0.00	0.00	0.00	0.00	0.00	0.00	0.00	0.00	0.00	0.00	0.00	0.00	0.65	0.00	0.00	0.00	0.00	0.00
Wyndham Retail Park, Portishead (Homebase, Argos & McDonald's)	0.00	0.00	0.00	0.00	0.00	0.00	0.00	0.00	0.00	0.00	0.00	0.00	0.00	0.00	0.00	0.00	0.00	0.00	0.00
Yate Leisure Centre, Kennedy Way, Yate, Bristol, BS37 4DQ	0.00	0.00	0.00	0.00	0.00	0.00	0.00	0.00	0.00	0.00	0.00	0.00	0.00	0.00	0.00	0.00	0.00	0.00	0.00
Yate Town Centre	2.89	0.13	0.93	0.00	0.00	0.00	0.00	0.00	0.00	0.19	0.00	0.20	1.32	0.12	0.00	0.00	0.00	0.00	0.00
Sub-Total Outside Study Area	**14.04**	**0.26**	**0.93**	**0.70**	**0.41**	**0.00**	**0.00**	**0.19**	**0.00**	**1.13**	**1.28**	**1.20**	**2.98**	**1.43**	**0.47**	**0.00**	**0.00**	**0.32**	**2.73**
Total	**163.13**	**8.29**	**8.47**	**8.08**	**11.88**	**7.75**	**10.09**	**9.07**	**7.92**	**9.03**	**9.59**	**13.38**	**10.74**	**9.84**	**10.05**	**8.46**	**8.23**	**6.24**	**6.00**

Bristol Local Centres Retail Study 2022
Nexus Planning

Table 13: Small Hosuehold Goods shopping patterns

Destination Study Area	Total Household (%)	Zone 1 Household (%)	Zone 2 Household (%)	Zone 3 Household (%)	Zone 4 Household (%)	Zone 5 Household (%)	Zone 6 Household (%)	Zone 7 Household (%)	Zone 8 Household (%)	Zone 9 Household (%)	Zone 10 Household (%)	Zone 11 Household (%)	Zone 12 Household (%)	Zone 13 Household (%)	Zone 14 Household (%)	Zone 15 Household (%)	Zone 16 Household (%)	Zone 17 Household (%)	Zone 18 Household (%)
Zone 1																			
Avonmeads Retail Park, St Philips Causeway, Bristol (The Range, JD Sports, Wilko, Boots & more)	3.3%	13.8%	4.8%	9.5%	0.0%	0.0%	0.0%	5.5%	5.8%	2.0%	0.0%	0.0%	0.0%	0.0%	0.0%	7.3%	6.6%	1.5%	9.6%
Baptist Mills local shops, Bristol	0.0%	0.0%	0.0%	0.0%	0.0%	0.0%	0.0%	0.0%	0.0%	0.0%	0.0%	0.0%	0.0%	0.0%	0.0%	0.0%	0.0%	0.0%	0.0%
Bristol CITY CENTRE (includes Broadmead, Cabot Circus, The Galleries & The Arcade)	5.6%	6.0%	7.5%	5.4%	15.6%	0.0%	8.3%	5.3%	2.2%	1.0%	1.2%	0.0%	7.5%	4.1%	11.7%	4.9%	8.6%	3.0%	4.8%
Bristol Guild of Applied Art, Park Street, Bristol, BS1 5JY	0.2%	0.0%	0.0%	0.0%	0.0%	4.4%	0.0%	0.0%	0.0%	0.0%	0.0%	0.0%	0.0%	0.0%	0.0%	0.0%	0.0%	0.0%	0.0%
Gardiner Haskins Interiors, Broad Plain, Bristol	0.1%	0.0%	2.4%	0.0%	0.0%	0.0%	0.0%	0.0%	0.0%	0.0%	0.0%	0.0%	0.0%	0.0%	0.0%	0.0%	0.0%	0.0%	0.0%
Iceland (The Food Warehouse), Avonmeads Retail Park, Redcliffe, Bristol, BS2 0SP	0.0%	0.0%	0.0%	0.0%	0.0%	0.0%	0.0%	0.0%	0.0%	0.0%	0.0%	0.0%	0.0%	0.0%	0.0%	0.0%	0.0%	0.0%	0.0%
Marks & Spencer, Broadmead, Bristol, BS1 3DX	0.0%	0.0%	0.0%	0.0%	0.0%	0.0%	0.0%	0.0%	0.0%	0.0%	0.0%	0.0%	0.0%	0.0%	0.0%	0.0%	0.0%	0.0%	0.0%
Merchants Trade Park, Feeder Road, Bristol, BS2 0TX	0.0%	0.0%	0.0%	0.0%	0.0%	0.0%	0.0%	0.0%	0.0%	0.0%	0.0%	0.0%	0.0%	0.0%	0.0%	0.0%	0.0%	0.0%	0.0%
Old Market local shops, Bristol	0.0%	0.0%	0.0%	0.0%	0.0%	0.0%	0.0%	0.0%	0.0%	0.0%	0.0%	0.0%	0.0%	0.0%	0.0%	0.0%	0.0%	0.0%	0.0%
Redfield local shops, Bristol	0.0%	0.0%	0.0%	0.0%	0.0%	0.0%	0.0%	0.0%	0.0%	0.0%	0.0%	0.0%	0.0%	0.0%	0.0%	0.0%	0.0%	0.0%	0.0%
St Michael's Hill local shops, Bristol	0.0%	0.0%	0.0%	0.0%	0.0%	0.0%	0.0%	0.0%	0.0%	0.0%	0.0%	0.0%	0.0%	0.0%	0.0%	0.0%	0.0%	0.0%	0.0%
St Werburgh's local shops, Bristol	0.0%	0.0%	0.0%	0.0%	0.0%	0.0%	0.0%	0.0%	0.0%	0.0%	0.0%	0.0%	0.0%	0.0%	0.0%	0.0%	0.0%	0.0%	0.0%
Stokes Croft / Cheltenham Road, Bristol	0.1%	1.9%	0.0%	0.0%	0.0%	0.0%	0.0%	0.0%	0.0%	0.0%	0.0%	0.0%	0.0%	0.0%	0.0%	0.0%	0.0%	0.0%	0.0%
Temple Meads local shops, Bristol	0.0%	0.0%	0.0%	0.0%	0.0%	0.0%	0.0%	0.0%	0.0%	0.0%	0.0%	0.0%	0.0%	0.0%	0.0%	0.0%	0.0%	0.0%	0.0%
Tesco Metro, Broadmead, Bristol, BS1 3DW	0.0%	0.0%	0.0%	0.0%	0.0%	0.0%	0.0%	0.0%	0.0%	0.0%	0.0%	0.0%	0.0%	0.0%	0.0%	0.0%	0.0%	0.0%	0.0%
The Galleries, Broadmead, Bristol, BS1 3XE	0.0%	0.0%	0.0%	0.0%	0.0%	0.0%	0.0%	0.0%	0.0%	0.0%	0.0%	0.0%	0.0%	0.0%	0.0%	0.0%	0.0%	0.0%	0.0%
Wapping Wharf local shops, Bristol	0.0%	0.0%	0.0%	0.0%	0.0%	0.0%	0.0%	0.0%	0.0%	0.0%	0.0%	0.0%	0.0%	0.0%	0.0%	0.0%	0.0%	0.0%	0.0%
Sub total Zone 1	**9.2%**	**21.6%**	**14.6%**	**14.9%**	**15.6%**	**4.4%**	**8.3%**	**10.8%**	**8.0%**	**3.0%**	**1.2%**	**0.0%**	**7.5%**	**4.1%**	**11.7%**	**12.2%**	**15.1%**	**4.5%**	**14.3%**
Zone 2																			
Aldi, Church Road, Bristol, BS5 9HT	0.0%	0.0%	0.0%	0.0%	0.0%	0.0%	0.0%	0.0%	0.0%	0.0%	0.0%	0.0%	0.0%	0.0%	0.0%	0.0%	0.0%	0.0%	0.0%
Barton Hill local shops, Bristol	0.0%	0.0%	0.0%	0.0%	0.0%	0.0%	0.0%	0.0%	0.0%	0.0%	0.0%	0.0%	0.0%	0.0%	0.0%	0.0%	0.0%	0.0%	0.0%
Bristol Carpets, Fishponds Trading Estate, Clay Hill, Bristol, BS5 7EY	0.0%	0.0%	0.0%	0.0%	0.0%	0.0%	0.0%	0.0%	0.0%	0.0%	0.0%	0.0%	0.0%	0.0%	0.0%	0.0%	0.0%	0.0%	0.0%
Church Road, Bristol	0.1%	0.0%	1.2%	0.0%	0.0%	0.0%	0.0%	0.0%	0.0%	0.0%	0.0%	0.0%	0.0%	0.0%	0.0%	0.0%	0.0%	0.0%	0.0%
Cyril Dark & Sons, Victoria House, Netham Road, Bristol, BS5 9PQ	0.0%	0.0%	0.0%	0.0%	0.0%	0.0%	0.0%	0.0%	0.0%	0.0%	0.0%	0.0%	0.0%	0.0%	0.0%	0.0%	0.0%	0.0%	0.0%
Eastgate Retail Park, Bristol (Asda Living, Halfords, Next Home, Laura Ashley & more)	1.1%	4.9%	7.5%	0.0%	0.0%	0.0%	0.0%	1.0%	0.0%	0.0%	0.0%	0.0%	0.0%	0.0%	3.1%	4.3%	0.0%	0.0%	0.0%
Easton local shops, Bristol	0.1%	0.0%	2.4%	0.0%	0.0%	0.0%	0.0%	0.0%	0.0%	0.0%	0.0%	0.0%	0.0%	0.0%	0.0%	0.0%	0.0%	0.0%	0.0%
Eastville local shops, Bristol	0.5%	0.0%	2.4%	0.0%	4.6%	0.0%	0.0%	0.0%	0.0%	0.0%	0.0%	0.0%	0.0%	0.0%	0.0%	0.0%	0.0%	0.0%	0.0%
IKEA, Eastgate Road, Bristol	10.2%	30.8%	14.6%	10.5%	7.7%	18.2%	12.6%	23.9%	6.8%	0.0%	4.9%	16.2%	19.9%	9.0%	12.6%	0.7%	0.0%	4.7%	10.7%
Lidl, Church Road, Lawrence Hill, Bristol, BS5 0BT	0.0%	0.0%	0.0%	0.0%	0.0%	0.0%	0.0%	0.0%	0.0%	0.0%	0.0%	0.0%	0.0%	0.0%	0.0%	0.0%	0.0%	0.0%	0.0%
Screwfix, Bush Industrial Estate, Hammersmith Road, Bristol, BS5 7BD	0.0%	0.0%	0.0%	0.0%	0.0%	0.0%	0.0%	0.0%	0.0%	0.0%	0.0%	0.0%	0.0%	0.0%	0.0%	0.0%	0.0%	0.0%	0.0%
St Mark's Road, Bristol	0.0%	0.0%	0.0%	0.0%	0.0%	0.0%	0.0%	0.0%	0.0%	0.0%	0.0%	0.0%	0.0%	0.0%	0.0%	0.0%	0.0%	0.0%	0.0%
Tesco Extra, Eastgate Road, Eastville, Bristol, BS5 6XU	1.5%	0.0%	16.0%	4.1%	0.0%	0.0%	0.0%	1.0%	0.0%	0.0%	7.7%	0.0%	0.0%	0.0%	0.0%	0.0%	0.0%	0.0%	0.0%
Tesco Metro, Church Road, Redfield, Bristol, BS5 9HT	0.0%	0.0%	0.0%	0.0%	0.0%	0.0%	0.0%	0.0%	0.0%	0.0%	0.0%	0.0%	0.0%	0.0%	0.0%	0.0%	0.0%	0.0%	0.0%
Whitehall local shops, Bristol	0.0%	0.0%	0.0%	0.0%	0.0%	0.0%	0.0%	0.0%	0.0%	0.0%	0.0%	0.0%	0.0%	0.0%	0.0%	0.0%	0.0%	0.0%	0.0%
Sub Total Zone 2	**13.5%**	**35.6%**	**44.0%**	**14.6%**	**12.3%**	**18.2%**	**12.6%**	**25.9%**	**6.8%**	**0.0%**	**12.6%**	**16.2%**	**19.9%**	**9.0%**	**15.7%**	**5.0%**	**0.0%**	**4.7%**	**10.7%**
Zone 3																			
Hanham local shops, Bristol	0.3%	0.0%	1.2%	1.0%	0.0%	0.0%	0.0%	0.0%	0.0%	0.0%	0.0%	2.2%	0.0%	0.0%	0.0%	0.0%	0.0%	0.0%	0.0%
Kingswood local shops, Bristol (includes King Chase Shopping Centre)	1.2%	0.9%	0.0%	1.0%	0.0%	0.0%	0.0%	0.0%	0.0%	14.1%	3.7%	0.0%	0.0%	0.0%	0.0%	0.0%	0.0%	0.0%	0.0%
Lidl, Halls Road, Kingswood, Bristol, BS15 8JD	0.1%	0.0%	0.0%	1.0%	0.0%	0.0%	0.0%	0.0%	0.0%	0.0%	0.0%	0.0%	0.0%	0.0%	0.0%	0.0%	0.0%	0.0%	0.0%
Lidl, High Street, Hanham, Bristol, BS15 3QY	0.3%	0.0%	6.3%	0.0%	0.0%	0.0%	0.0%	0.0%	0.0%	0.0%	0.0%	0.0%	0.0%	0.0%	0.0%	0.0%	0.0%	0.0%	0.0%
Sainsbury's Superstore, Kings Chase Shopping Centre, Kingswood, Bristol, BS15 8LP	0.0%	0.0%	0.0%	0.0%	0.0%	0.0%	0.0%	0.0%	0.0%	0.0%	0.0%	0.0%	0.0%	0.0%	0.0%	0.0%	0.0%	0.0%	0.0%
Sub Total Zone 3	**1.9%**	**0.9%**	**7.5%**	**3.1%**	**0.0%**	**0.0%**	**0.0%**	**0.0%**	**0.0%**	**14.1%**	**3.7%**	**2.2%**	**0.0%**	**0.0%**	**0.0%**	**0.0%**	**0.0%**	**0.0%**	**0.0%**
Zone 4																			
Bishopston local shops, Bristol	0.0%	0.0%	0.0%	0.0%	0.0%	0.0%	0.0%	0.0%	0.0%	0.0%	0.0%	0.0%	0.0%	0.0%	0.0%	0.0%	0.0%	0.0%	0.0%
Cotham Hill local shops, Bristol	0.1%	0.0%	0.0%	0.0%	1.1%	0.0%	0.0%	0.0%	0.0%	0.0%	0.0%	0.0%	0.0%	0.0%	0.0%	0.0%	0.0%	0.0%	0.0%
Gloucester Road, Bristol	0.9%	0.9%	0.0%	1.0%	5.5%	0.0%	1.0%	6.5%	0.0%	0.0%	0.0%	0.0%	0.0%	0.0%	0.0%	0.0%	0.0%	0.0%	0.0%
Golden Hill local shops, Bristol	0.0%	0.0%	0.0%	0.0%	0.0%	0.0%	0.0%	0.0%	0.0%	0.0%	0.0%	0.0%	0.0%	0.0%	0.0%	0.0%	0.0%	0.0%	0.0%
Horfield local shops, Bristol	0.4%	0.0%	7.5%	0.0%	0.0%	0.0%	0.0%	0.0%	0.0%	0.0%	0.0%	0.0%	0.0%	0.0%	0.0%	0.0%	0.0%	0.0%	0.0%
Kingsdown local shops, Bristol	0.0%	0.0%	0.0%	0.0%	0.0%	0.0%	0.0%	0.0%	0.0%	0.0%	0.0%	0.0%	0.0%	0.0%	0.0%	0.0%	0.0%	0.0%	0.0%
Montpelier local shops, Bristol	0.0%	0.0%	0.0%	0.0%	0.0%	0.0%	0.0%	0.0%	0.0%	0.0%	0.0%	0.0%	0.0%	0.0%	0.0%	0.0%	0.0%	0.0%	0.0%
Redland local shops, Bristol	0.1%	0.0%	0.0%	0.0%	1.1%	0.0%	0.0%	0.0%	0.0%	0.0%	0.0%	0.0%	0.0%	0.0%	0.0%	0.0%	0.0%	0.0%	0.0%
Sainsbury's Local, Gloucester Road, Bishopston, Bristol, BS7 8AE	0.0%	0.0%	0.0%	0.0%	0.0%	0.0%	0.0%	0.0%	0.0%	0.0%	0.0%	0.0%	0.0%	0.0%	0.0%	0.0%	0.0%	0.0%	0.0%
Tesco Superstore, Lime Trees Road, Bristol, BS6 7XW	0.0%	0.0%	0.0%	0.0%	0.0%	0.0%	0.0%	0.0%	0.0%	0.0%	0.0%	0.0%	0.0%	0.0%	0.0%	0.0%	0.0%	0.0%	0.0%
Westbury Park local shops, Bristol (includes North View shops)	0.1%	0.0%	0.0%	0.0%	0.0%	0.0%	1.0%	0.0%	0.0%	0.0%	0.0%	0.0%	0.0%	0.0%	0.0%	0.0%	0.0%	0.0%	0.0%
Sub Total Zone 4	**1.5%**	**0.9%**	**7.5%**	**1.0%**	**7.7%**	**0.0%**	**2.0%**	**6.5%**	**0.0%**	**0.0%**	**0.0%**	**0.0%**	**0.0%**	**0.0%**	**0.0%**	**0.0%**	**0.0%**	**0.0%**	**0.0%**
Zone 5																			
Asda (Petrol Station), Whiteladies Road, Redland, Bristol, BS8 2XS	0.0%	0.0%	0.0%	0.0%	0.0%	0.0%	0.0%	0.0%	0.0%	0.0%	0.0%	0.0%	0.0%	0.0%	0.0%	0.0%	0.0%	0.0%	0.0%
Brackenwood Plant & Garden Centre, Pill Road, Leigh Court Estate, Abbots Leigh	0.0%	0.0%	0.0%	0.0%	0.0%	0.0%	0.0%	0.0%	0.0%	0.0%	0.0%	0.0%	0.0%	0.0%	0.0%	0.0%	0.0%	0.0%	0.0%
Clifton Down Shopping Centre, Whiteladies Road, Bristol (Sainsbury's, WHSmith, Boots, Holland & Barrett & more)	0.3%	0.0%	0.0%	0.0%	0.0%	0.0%	1.0%	0.0%	0.0%	0.0%	0.0%	0.0%	0.0%	0.0%	4.7%	0.0%	0.0%	0.0%	0.0%
Clifton VILLAGE local shops, Bristol (includes The Clifton Arcade)	1.1%	0.0%	0.0%	0.0%	0.0%	26.6%	2.0%	0.0%	0.0%	0.0%	0.0%	0.0%	0.0%	0.0%	0.0%	0.0%	0.0%	0.0%	0.0%
Hotwells local shops, Bristol	0.0%	0.0%	0.0%	0.0%	0.0%	0.0%	0.0%	0.0%	0.0%	0.0%	0.0%	0.0%	0.0%	0.0%	0.0%	0.0%	0.0%	0.0%	0.0%
Marks & Spencer, Whiteladies Road, High Street, Clifton, Bristol, BS8 2AZ	0.0%	0.0%	0.0%	0.0%	0.0%	0.0%	0.0%	0.0%	0.0%	0.0%	0.0%	0.0%	0.0%	0.0%	0.0%	0.0%	0.0%	0.0%	0.0%
Park Street / Queens Road, Clifton, Bristol	0.4%	0.0%	0.0%	0.0%	5.7%	0.0%	0.0%	0.0%	0.0%	0.0%	0.0%	0.0%	0.0%	0.0%	0.0%	0.0%	0.0%	0.0%	0.0%
Sainsbury's Superstore, Clifton Down Shopping Centre, Bristol, BS8 2NN	0.0%	0.0%	0.0%	0.0%	0.0%	0.0%	0.0%	0.0%	0.0%	0.0%	0.0%	0.0%	0.0%	0.0%	0.0%	0.0%	0.0%	0.0%	0.0%
Sainsbury's Superstore, Queens Road, Clifton, Bristol, BS8 1RE	0.0%	0.0%	0.0%	0.0%	0.0%	0.0%	0.0%	0.0%	0.0%	0.0%	0.0%	0.0%	0.0%	0.0%	0.0%	0.0%	0.0%	0.0%	0.0%
Toolstation, Whiteladies Road, Clifton, Bristol, BS8 2LG	0.0%	0.0%	0.0%	0.0%	0.0%	0.0%	0.0%	0.0%	0.0%	0.0%	0.0%	0.0%	0.0%	0.0%	0.0%	0.0%	0.0%	0.0%	0.0%
Waitrose (Little), Clifton Pavilion, Queens Road, Clifton, Bristol, BS8 1QS	0.0%	0.0%	0.0%	0.0%	0.0%	0.0%	0.0%	0.0%	0.0%	0.0%	0.0%	0.0%	0.0%	0.0%	0.0%	0.0%	0.0%	0.0%	0.0%
Whiteladies Road, Clifton, Bristol (NOT including Clifton Down Shopping Centre)	0.2%	0.0%	0.0%	0.0%	3.3%	0.0%	0.0%	0.0%	0.0%	0.0%	0.0%	0.0%	0.0%	0.0%	0.0%	0.0%	0.0%	0.0%	0.0%
Sub Total Zone 5	**2.0%**	**0.0%**	**0.0%**	**0.0%**	**9.0%**	**26.6%**	**3.0%**	**0.0%**	**0.0%**	**0.0%**	**0.0%**	**0.0%**	**0.0%**	**0.0%**	**4.7%**	**0.0%**	**0.0%**	**0.0%**	**0.0%**
Zone 6																			
Henleaze Garden Shop, Henleaze Road, Henleaze, Bristol, BS9 4NB	0.0%	0.0%	0.0%	0.0%	0.0%	0.0%	0.0%	0.0%	0.0%	0.0%	0.0%	0.0%	0.0%	0.0%	0.0%	0.0%	0.0%	0.0%	0.0%
Henleaze local shops, Bristol	0.2%	0.0%	0.0%	0.0%	2.2%	0.0%	1.0%	0.0%	0.0%	0.0%	0.0%	0.0%	0.0%	0.0%	0.0%	0.0%	0.0%	0.0%	0.0%
Morrisons, Wellington Hill West, Henleaze, Bristol, BS9 4QL	0.0%	0.0%	0.0%	0.0%	0.0%	0.0%	0.0%	0.0%	0.0%	0.0%	0.0%	0.0%	0.0%	0.0%	0.0%	0.0%	0.0%	0.0%	0.0%
Sea Mills local shops, Bristol	0.0%	0.0%	0.0%	0.0%	0.0%	0.0%	0.0%	0.0%	0.0%	0.0%	0.0%	0.0%	0.0%	0.0%	0.0%	0.0%	0.0%	0.0%	0.0%
Stoke Bishop local shops, Bristol	0.0%	0.0%	0.0%	0.0%	0.0%	0.0%	0.0%	0.0%	0.0%	0.0%	0.0%	0.0%	0.0%	0.0%	0.0%	0.0%	0.0%	0.0%	0.0%
Waitrose, Northumbria Drive, Westbury Park, Henleaze, Bristol, BS9 4HN	0.0%	0.0%	0.0%	0.0%	0.0%	0.0%	0.0%	0.0%	0.0%	0.0%	0.0%	0.0%	0.0%	0.0%	0.0%	0.0%	0.0%	0.0%	0.0%
Westbury-on-Trym local shops, Bristol	0.2%	0.0%	0.0%	0.0%	0.0%	0.0%	0.0%	0.0%	4.4%	0.0%	0.0%	0.0%	0.0%	0.0%	0.0%	0.0%	0.0%	0.0%	0.0%
Sub Total Zone 6	**0.5%**	**0.0%**	**0.0%**	**0.0%**	**2.2%**	**0.0%**	**1.0%**	**0.0%**	**4.4%**	**0.0%**	**0.0%**	**0.0%**	**0.0%**	**0.0%**	**0.0%**	**0.0%**	**0.0%**	**0.0%**	**0.0%**
Zone 7																			
Aldi, Muller Road, Bristol, BS7 9NU	0.0%	0.0%	0.0%	0.0%	0.0%	0.0%	0.0%	0.0%	0.0%	0.0%	0.0%	0.0%	0.0%	0.0%	0.0%	0.0%	0.0%	0.0%	0.0%
Aldi, Petherbrige Way, Horfield, Bristol, BS7 9NZ	0.0%	0.0%	0.0%	0.0%	0.0%	0.0%	0.0%	0.0%	0.0%	0.0%	0.0%	0.0%	0.0%	0.0%	0.0%	0.0%	0.0%	0.0%	0.0%
Ashley Down local shops, Bristol	0.0%	0.0%	0.0%	0.0%	0.0%	0.0%	0.0%	0.0%	0.0%	0.0%	0.0%	0.0%	0.0%	0.0%	0.0%	0.0%	0.0%	0.0%	0.0%
Home Bargains, Petherbridge Way, Bristol, BS7 9NZ	0.1%	0.0%	0.0%	0.0%	0.0%	0.0%	0.0%	1.0%	0.0%	0.0%	0.0%	0.0%	0.0%	0.0%	0.0%	0.0%	0.0%	0.0%	0.0%
Lidl, Muller Road, Bristol, BS7 9RB	0.3%	0.0%	0.0%	0.0%	4.6%	0.0%	0.0%	0.0%	0.0%	0.0%	0.0%	0.0%	0.0%	0.0%	0.0%	0.0%	0.0%	0.0%	0.0%
Lidl, Southmead Road, Bristol, BS10 5NE	0.0%	0.0%	0.0%	0.0%	0.0%	0.0%	0.0%	0.0%	0.0%	0.0%	0.0%	0.0%	0.0%	0.0%	0.0%	0.0%	0.0%	0.0%	0.0%
Lockleaze local shops, Bristol	0.0%	0.0%	0.0%	0.0%	0.0%	0.0%	0.0%	0.0%	0.0%	0.0%	0.0%	0.0%	0.0%	0.0%	0.0%	0.0%	0.0%	0.0%	0.0%
Southmead local shops, Bristol	0.1%	0.0%	0.0%	0.0%	0.0%	0.0%	0.0%	1.0%	0.0%	0.0%	0.0%	0.0%	0.0%	0.0%	0.0%	0.0%	0.0%	0.0%	0.0%
Sub Total Zone 7	**0.5%**	**0.0%**	**0.0%**	**0.0%**	**4.6%**	**0.0%**	**0.0%**	**2.1%**	**0.0%**	**0.0%**	**0.0%**	**0.0%**	**0.0%**	**0.0%**	**0.0%**	**0.0%**	**0.0%**	**0.0%**	**0.0%**
Zone 8																			
Aldi, Crow Lane, Henbury, Bristol, BS10 7EN	0.0%	0.0%	0.0%	0.0%	0.0%	0.0%	0.0%	0.0%	0.0%	0.0%	0.0%	0.0%	0.0%	0.0%	0.0%	0.0%	0.0%	0.0%	0.0%
Aldi, Greystoke Avenue, Southmead, Bristol, BS10 6AS	0.0%	0.0%	0.0%	0.0%	0.0%	0.0%	0.0%	0.0%	0.0%	0.0%	0.0%	0.0%	0.0%	0.0%	0.0%	0.0%	0.0%	0.0%	0.0%
Avonmouth local shops, Bristol	0.0%	0.0%	0.0%	0.0%	0.0%	0.0%	0.0%	0.0%	0.0%	0.0%	0.0%	0.0%	0.0%	0.0%	0.0%	0.0%	0.0%	0.0%	0.0%
B&Q, Cribbs Causeway, Bristol	0.4%	0.0%	0.0%	0.0%	0.0%	0.0%	0.0%	0.0%	0.0%	1.0%	0.0%	0.0%	0.0%	0.0%	0.0%	4.3%	0.0%	0.0%	0.0%
Blaise Plant Nursery, Kings Weston Road, Bristol, BS11 0XF	0.0%	0.0%	0.0%	0.0%	0.0%	0.0%	0.0%	0.0%	0.0%	0.0%	0.0%	0.0%	0.0%	0.0%	0.0%	0.0%	0.0%	0.0%	0.0%
Brentry local shops, Bristol	0.0%	0.0%	0.0%	0.0%	0.0%	0.0%	0.0%	0.0%	0.0%	0.0%	0.0%	0.0%	0.0%	0.0%	0.0%	0.0%	0.0%	0.0%	0.0%
Co-op, Ridingleaze, Lawrence Weston, Bristol, BS11 0QB	0.0%	0.0%	0.0%	0.0%	0.0%	0.0%	0.0%	0.0%	0.0%	0.0%	0.0%	0.0%	0.0%	0.0%	0.0%	0.0%	0.0%	0.0%	0.0%
Costco, St Brendans Way, Bristol	0.0%	0.0%	0.0%	0.0%	0.0%	0.0%	0.0%	0.0%	0.0%	0.0%	0.0%	0.0%	0.0%	0.0%	0.0%	0.0%	0.0%	0.0%	0.0%
Henbury local shops, Bristol	0.0%	0.0%	0.0%	0.0%	0.0%	0.0%	0.0%	0.0%	0.0%	0.0%	0.0%	0.0%	0.0%	0.0%	0.0%	0.0%	0.0%	0.0%	0.0%
Lawrence Weston local shops, Bristol	0.0%	0.0%	0.0%	0.0%	0.0%	0.0%	0.0%	0.0%	0.0%	0.0%	0.0%	0.0%	0.0%	0.0%	0.0%	0.0%	0.0%	0.0%	0.0%
Lidl, Stile Acres, Lawrence Weston, Bristol, BS11 0PZ	0.0%	0.0%	0.0%	0.0%	0.0%	0.0%	0.0%	0.0%	0.0%	0.0%	0.0%	0.0%	0.0%	0.0%	0.0%	0.0%	0.0%	0.0%	0.0%
Morrisons, Cribbs Causeway, Bristol, BS10 7UD	0.4%	0.0%	0.0%	0.0%	5.8%	0.0%	0.0%	0.0%	0.0%	0.0%	0.0%	0.0%	0.0%	0.0%	0.0%	0.0%	0.0%	0.0%	0.0%
Screwfix, Avonbridge Trading Estate, Bristol, BS11 9QD	0.0%	0.0%	0.0%	0.0%	0.0%	0.0%	0.0%	0.0%	0.0%	0.0%	0.0%	0.0%	0.0%	0.0%	0.0%	0.0%	0.0%	0.0%	0.0%
Shirehampton Village Centre	0.0%	0.0%	0.0%	0.0%	0.0%	0.0%	0.0%	0.0%	0.0%	0.0%	0.0%	0.0%	0.0%	0.0%	0.0%	0.0%	0.0%	0.0%	0.0%
Stax Trade Centre, Wyck Beck Road, Brentry, Bristol	0.0%	0.0%	0.0%	0.0%	0.0%	0.0%	0.0%	0.0%	0.0%	0.0%	0.0%	0.0%	0.0%	0.0%	0.0%	0.0%	0.0%	0.0%	0.0%
Sub Total Zone 8	**0.8%**	**0.0%**	**0.0%**	**0.0%**	**5.8%**	**0.0%**	**0.0%**	**0.0%**	**0.0%**	**1.0%**	**0.0%**	**0.0%**	**0.0%**	**0.0%**	**0.0%**	**4.3%**	**0.0%**	**0.0%**	**0.0%**
Zone 9																			
Aldi, Bath Road, Longwell Green, Bristol, BS30 9DE	0.2%	0.0%	0.0%	0.0%	0.0%	0.0%	0.0%	0.0%	0.0%	0.0%	0.0%	0.0%	0.0%	0.0%	0.0%	0.0%	0.0%	4.0%	0.0%
Asda, Craven Way, Longwell Green, Bristol, BS30 7DY	1.7%	0.0%	1.2%	11.6%	0.0%	0.0%	0.0%	0.0%	0.0%	3.0%	0.0%	6.7%	0.0%	0.0%	0.0%	1.4%	1.1%	0.0%	4.6%
Aspects Leisure Park, Hanham, Bristol, BS15 9LA	0.0%	0.0%	0.0%	0.0%	0.0%	0.0%	0.0%	0.0%	0.0%	0.0%	0.0%	0.0%	0.0%	0.0%	0.0%	0.0%	0.0%	0.0%	0.0%
B&Q, Gallagher Retail Park, Longwell Green	0.0%	0.0%	0.0%	0.0%	0.0%	0.0%	0.0%	0.0%	0.0%	0.0%	0.0%	0.0%	0.0%	0.0%	0.0%	0.0%	0.0%	0.0%	0.0%
Gallagher Retail Park, LONGWELL GREEN (B&Q, Currys, Next, Tradepoint, M&S, Outfit & more)	2.2%	0.9%	0.0%	5.1%	6.9%	0.0%	0.0%	0.0%	0.0%	6.1%	2.5%	2.2%	6.3%	0.0%	4.7%	0.0%	0.0%	0.0%	5.8%
Lidl, Aldermoor Lane, Bristol, BS30 7TX	0.0%	0.0%	0.0%	0.0%	0.0%	0.0%	0.0%	0.0%	0.0%	0.0%	0.0%	0.0%	0.0%	0.0%	0.0%	0.0%	0.0%	0.0%	0.0%
Longwell Green local shops, Bristol (e.g. Bath Road shops near where Aldi is - NOT Longwell Green Retail Park, Bristol)	0.3%	0.0%	0.0%	0.0%	1.1%	0.0%	0.0%	0.0%	0.0%	2.0%	0.0%	1.1%	0.0%	0.0%	0.0%	0.0%	0.0%	0.0%	0.0%
Marks & Spencer, Gallagher Retail Park, Longwell Green, Bristol, BS30 7DA	0.1%	0.0%	0.0%	0.0%	0.0%	0.0%	0.0%	0.0%	0.0%	0.0%	0.0%	2.2%	0.0%	0.0%	0.0%	0.0%	0.0%	0.0%	0.0%
Oldland Common Village Centre	0.0%	0.0%	0.0%	0.0%	0.0%	0.0%	0.0%	0.0%	0.0%	0.0%	0.0%	0.0%	0.0%	0.0%	0.0%	0.0%	0.0%	0.0%	0.0%
Screwfix, Green Trade Park, Longwell, Bristol, BS30 7ER	0.0%	0.0%	0.0%	0.0%	0.0%	0.0%	0.0%	0.0%	0.0%	0.0%	0.0%	0.0%	0.0%	0.0%	0.0%	0.0%	0.0%	0.0%	0.0%
Smyths Toys, Longwell Green, Bristol, BS30 7TX	0.0%	0.0%	0.0%	0.0%	0.0%	0.0%	0.0%	0.0%	0.0%	0.0%	0.0%	0.0%	0.0%	0.0%	0.0%	0.0%	0.0%	0.0%	0.0%
Wickes, Aldermoor Way, Longwell Green, Bristol, BS30 7DA	0.0%	0.0%	0.0%	0.0%	0.0%	0.0%	0.0%	0.0%	0.0%	0.0%	0.0%	0.0%	0.0%	0.0%	0.0%	0.0%	0.0%	0.0%	0.0%
Sub Total Zone 9	**4.6%**	**0.9%**	**1.2%**	**16.7%**	**8.0%**	**0.0%**	**0.0%**	**0.0%**	**0.0%**	**11.0%**	**2.5%**	**12.3%**	**6.3%**	**0.0%**	**4.7%**	**1.4%**	**1.1%**	**4.0%**	**10.4%**
Zone 10																			
Aldi, Fishponds Road, Bristol, BS16 3HJ	0.0%	0.0%	0.0%	0.0%	0.0%	0.0%	0.0%	0.0%	0.0%	0.0%	0.0%	0.0%	0.0%	0.0%	0.0%	0.0%	0.0%	0.0%	0.0%
Channons Hill Retail Park, Fishponds (B&M, Iceland, Card Factory, One Below & Sue Ryder)	1.3%	0.0%	2.4%	4.2%	0.0%	0.0%	0.0%	0.0%	0.0%	0.0%	11.6%	5.8%	0.0%	0.0%	0.0%	0.0%	0.0%	0.0%	0.0%
Fishponds local shops, Bristol	0.3%	0.0%	2.4%	0.0%	1.1%	0.0%	0.0%	0.0%	0.0%	0.0%	2.5%	0.0%	0.0%	0.0%	0.0%	0.0%	0.0%	0.0%	0.0%
Hambrook Village Centre	0.0%	0.0%	0.0%	0.0%	0.0%	0.0%	0.0%	0.0%	0.0%	0.0%	0.0%	0.0%	0.0%	0.0%	0.0%	0.0%	0.0%	0.0%	0.0%
Lidl, Fishponds Road, Bristol, BS16 3UF	0.0%	0.0%	0.0%	0.0%	0.0%	0.0%	0.0%	0.0%	0.0%	0.0%	0.0%	0.0%	0.0%	0.0%	0.0%	0.0%	0.0%	0.0%	0.0%
Lodge Causeway local shops, Bristol	0.0%	0.0%	0.0%	0.0%	0.0%	0.0%	0.0%	0.0%	0.0%	0.0%	0.0%	0.0%	0.0%	0.0%	0.0%	0.0%	0.0%	0.0%	0.0%
Morrisons, Fishponds Road, Bristol, BS16 3US	0.3%	0.0%	0.0%	0.0%	0.0%	0.0%	0.0%	0.0%	0.0%	0.0%	0.0%	4.6%	0.0%	0.0%	0.0%	0.0%	0.0%	0.0%	0.0%
Sainsbury's Local, Fishponds Road, Fishponds, Bristol, BS16 3TE	0.0%	0.0%	0.0%	0.0%	0.0%	0.0%	0.0%	0.0%	0.0%	0.0%	0.0%	0.0%	0.0%	0.0%	0.0%	0.0%	0.0%	0.0%	0.0%
Sub Total Zone 10	**1.9%**	**0.0%**	**4.8%**	**4.2%**	**1.1%**	**0.0%**	**0.0%**	**0.0%**	**0.0%**	**0.0%**	**14.0%**	**10.4%**	**0.0%**	**0.0%**	**0.0%**	**0.0%**	**0.0%**	**0.0%**	**0.0%**
Zone 11																			
Co-op, Badminton Road, Downend, Bristol, BS16 6BB	0.0%	0.0%	0.0%	0.0%	0.0%	0.0%	0.0%	0.0%	0.0%	0.0%	0.0%	0.0%	0.0%	0.0%	0.0%	0.0%	0.0%	0.0%	0.0%
Downend local shops, Bristol	0.0%	0.0%	0.0%	0.0%	0.0%	0.0%	0.0%	0.0%	0.0%	0.0%	0.0%	0.0%	0.0%	0.0%	0.0%	0.0%	0.0%	0.0%	0.0%
Emersons Green local shops, Bristol (e.g. Emerson's Way shops where vets is - NOT Emersons Green Retail Park)	0.3%	0.0%	0.0%	0.0%	0.0%	0.0%	0.0%	0.0%	0.0%	2.0%	0.0%	2.2%	0.0%	0.0%	0.0%	0.0%	0.0%	0.0%	0.0%
Emersons Green Retail Park, Bristol (Lidl, Boots, Argos, Poundland, Peacocks, Sports Direct & more)	0.3%	0.0%	0.0%	0.0%	0.0%	0.0%	0.0%	0.0%	0.0%	2.0%	2.5%	0.0%	0.0%	0.0%	0.0%	0.0%	0.0%	0.0%	0.0%
Fonthill Garden Centre, Bath Road, Bristol, BS30 6HX	0.0%	0.0%	0.0%	0.0%	0.0%	0.0%	0.0%	0.0%	0.0%	0.0%	0.0%	0.0%	0.0%	0.0%	0.0%	0.0%	0.0%	0.0%	0.0%
Lidl, The Village, Emersons Way, Bristol, BS16 7AE	0.0%	0.0%	0.0%	0.0%	0.0%	0.0%	0.0%	0.0%	0.0%	0.0%	0.0%	0.0%	0.0%	0.0%	0.0%	0.0%	0.0%	0.0%	0.0%
Lyde Green local shops, Bristol	0.0%	0.0%	0.0%	0.0%	0.0%	0.0%	0.0%	0.0%	0.0%	0.0%	0.0%	0.0%	0.0%	0.0%	0.0%	0.0%	0.0%	0.0%	0.0%
Sainsbury's Superstore, Emersons Green, Bristol, BS16 7AE	1.4%	0.0%	0.0%	9.5%	0.0%	0.0%	0.0%	0.0%	0.0%	4.0%	3.7%	6.8%	1.2%	0.0%	0.0%	0.0%	0.0%	0.0%	0.0%
St Aldams Garden Centre, Westerleigh Road, Pucklechurch, Bristol, BS16 9PY	0.0%	0.0%	0.0%	0.0%	0.0%	0.0%	0.0%	0.0%	0.0%	0.0%	0.0%	0.0%	0.0%	0.0%	0.0%	0.0%	0.0%	0.0%	0.0%
Staple Hill local shops, Bristol	0.2%	0.0%	0.0%	0.0%	0.0%	2.2%	0.0%	0.0%	0.0%	1.0%	0.0%	1.1%	0.0%	0.0%	0.0%	0.0%	0.0%	0.0%	0.0%
Tesco Superstore, Broad Street, Staple Hill, Bristol, BS16 5NP	0.0%	0.0%	0.0%	0.0%	0.0%	0.0%	0.0%	0.0%	0.0%	0.0%	0.0%	0.0%	0.0%	0.0%	0.0%	0.0%	0.0%	0.0%	0.0%
The Carpet Barn, Bath Road, Longwell Green, Bristol, BS30 6DL	0.0%	0.0%	0.0%	0.0%	0.0%	0.0%	0.0%	0.0%	0.0%	0.0%	0.0%	0.0%	0.0%	0.0%	0.0%	0.0%	0.0%	0.0%	0.0%
Warmley Village Centre	0.0%	0.0%	0.0%	0.0%	0.0%	0.0%	0.0%	0.0%	0.0%	0.0%	0.0%	0.0%	0.0%	0.0%	0.0%	0.0%	0.0%	0.0%	0.0%
Willsbridge local shops, Bristol	0.0%	0.0%	0.0%	0.0%	0.0%	0.0%	0.0%	0.0%	0.0%	0.0%	0.0%	0.0%	0.0%	0.0%	0.0%	0.0%	0.0%	0.0%	0.0%
Sub Total Zone 11	**2.2%**	**0.0%**	**0.0%**	**9.5%**	**0.0%**	**2.2%**	**0.0%**	**0.0%**	**0.0%**	**8.9%**	**6.2%**	**10.1%**	**1.2%**	**0.0%**	**0.0%**	**0.0%**	**0.0%**	**0.0%**	**0.0%**
Zone 12																			
Aldi, Brook Way, Patchway, Bradley Stoke, BS32 9DA	0.0%	0.0%	0.0%	0.0%	0.0%	0.0%	0.0%	0.0%	0.0%	0.0%	0.0%	0.0%	0.0%	0.0%	0.0%	0.0%	0.0%	0.0%	0.0%
Almondsbury Garden Centre, Over Lane, Almondsbury	0.0%	0.0%	0.0%	0.0%	0.0%	0.0%	0.0%	0.0%	0.0%	0.0%	0.0%	0.0%	0.0%	0.0%	0.0%	0.0%	0.0%	0.0%	0.0%
Coalpit Heath Village Centre	0.0%	0.0%	0.0%	0.0%	0.0%	0.0%	0.0%	0.0%	0.0%	0.0%	0.0%	0.0%	0.0%	0.0%	0.0%	0.0%	0.0%	0.0%	0.0%
Elmwood Garden Centre, Westerleigh Road, Henfield, Bristol, BS36 2UP	0.0%	0.0%	0.0%	0.0%	0.0%	0.0%	0.0%	0.0%	0.0%	0.0%	0.0%	0.0%	0.0%	0.0%	0.0%	0.0%	0.0%	0.0%	0.0%
Frampton Cotterell Village Centre	0.0%	0.0%	0.0%	0.0%	0.0%	0.0%	0.0%	0.0%	0.0%	0.0%	0.0%	0.0%	0.0%	0.0%	0.0%	0.0%	0.0%	0.0%	0.0%
Pilning Village Centre	0.0%	0.0%	0.0%	0.0%	0.0%	0.0%	0.0%	0.0%	0.0%	0.0%	0.0%	0.0%	0.0%	0.0%	0.0%	0.0%	0.0%	0.0%	0.0%
Winterbourne Village Centre	0.0%	0.0%	0.0%	0.0%	0.0%	0.0%	0.0%	0.0%	0.0%	0.0%	0.0%	0.0%	0.0%	0.0%	0.0%	0.0%	0.0%	0.0%	0.0%
Sub Total Zone 12	**0.0%**	**0.0%**	**0.0%**	**0.0%**	**0.0%**	**0.0%**	**0.0%**	**0.0%**	**0.0%**	**0.0%**	**0.0%**	**0.0%**	**0.0%**	**0.0%**	**0.0%**	**0.0%**	**0.0%**	**0.0%**	**0.0%**
Zone 13																			
Abbey Wood Shopping Park, Filton (Asda, Matalan, Pets at Home, Poundland, B&M & more)	2.5%	0.0%	0.0%	0.0%	1.1%	0.0%	0.0%	12.8%	1.1%	0.0%	3.7%	2.2%	7.5%	10.5%	4.0%	0.0%	0.0%	0.0%	0.0%
Asda, Abbey Wood Shopping Park, Filton, BS34 7JL	0.9%	0.0%	0.0%	0.0%	0.0%	0.0%	0.0%	5.3%	0.0%	0.0%	6.5%	0.0%	0.0%	0.0%	4.7%	0.0%	0.0%	0.0%	0.0%
Asda, Highwood Lane, Patchway, Bristol, BS34 5TL	2.1%	0.0%	0.0%	0.0%	0.0%	0.0%	0.0%	0.0%	14.5%	0.0%	0.0%	0.0%	0.0%	17.9%	0.0%	0.0%	1.1%	0.0%	0.0%
B&M, Centaurus Road, Patchway, Bristol, BS34 5TS	0.0%	0.0%	0.0%	0.0%	0.0%	0.0%	0.0%	0.0%	0.0%	0.0%	0.0%	0.0%	0.0%	0.0%	0.0%	0.0%	0.0%	0.0%	0.0%
Bradley Stoke Town Centre	0.1%	0.0%	0.0%	0.0%	0.0%	0.0%	0.0%	0.0%	0.0%	0.0%	0.0%	0.0%	0.0%	0.8%	0.0%	0.0%	0.0%	0.0%	0.0%
Cribbs Causeway, Bristol (includes the Mall & Retail Park)	22.5%	14.6%	6.0%	6.5%	29.2%	33.1%	67.9%	20.9%	52.6%	13.1%	28.0%	23.7%	44.1%	41.1%	5.3%	1.4%	8.7%	4.5%	6.9%
Filton local shops, Bristol	0.5%	0.0%	0.0%	0.0%	0.0%	0.0%	0.0%	0.0%	0.0%	0.0%	7.7%	0.0%	0.0%	1.6%	0.0%	0.0%	0.0%	0.0%	0.0%
Iceland (The Food Warehouse), Willowbrook Shopping Centre, Bradley Stoke, BS32 8BS	0.0%	0.0%	0.0%	0.0%	0.0%	0.0%	0.0%	0.0%	0.0%	0.0%	0.0%	0.0%	0.0%	0.0%	0.0%	0.0%	0.0%	0.0%	0.0%
Kellaway Building Supplies, Olympus House, Patchway	0.0%	0.0%	0.0%	0.0%	0.0%	0.0%	0.0%	0.0%	0.0%	0.0%	0.0%	0.0%	0.0%	0.0%	0.0%	0.0%	0.0%	0.0%	0.0%
Lidl, Fox Den Road, Bristol, BS34 8SP	0.0%	0.0%	0.0%	0.0%	0.0%	0.0%	0.0%	0.0%	0.0%	0.0%	0.0%	0.0%	0.0%	0.0%	0.0%	0.0%	0.0%	0.0%	0.0%
Lidl, Haze Way, Patchway, BS34 5BZ	0.1%	0.0%	0.0%	0.0%	0.0%	0.0%	0.0%	0.0%	0.0%	0.0%	0.0%	0.0%	0.0%	1.5%	0.0%	0.0%	0.0%	0.0%	0.0%
Little Stoke Village Centre	0.0%	0.0%	0.0%	0.0%	0.0%	0.0%	0.0%	0.0%	0.0%	0.0%	0.0%	0.0%	0.0%	0.0%	0.0%	0.0%	0.0%	0.0%	0.0%
Marks & Spencer, The Mall, Cribbs Causeway, BS34 5QT	0.8%	0.0%	0.0%	0.0%	1.1%	2.2%	0.0%	0.0%	0.0%	2.0%	1.2%	1.1%	0.0%	0.8%	0.0%	4.4%	0.0%	0.0%	0.0%
Patchway Town Centre	0.1%	0.0%	0.0%	0.0%	0.0%	0.0%	0.0%	2.1%	0.0%	0.0%	0.0%	0.0%	0.0%	0.0%	0.0%	0.0%	0.0%	0.0%	0.0%
Sainsbury's Superstore, Fox Den Road, Stoke Gifford, BS34 8SS	0.5%	0.0%	0.0%	0.0%	0.0%	0.0%	0.0%	5.2%	0.0%	0.0%	0.0%	0.0%	0.0%	2.3%	0.0%	0.0%	0.0%	0.0%	0.0%
Screwfix, Station Road, Filton, Bristol, BS34 7JW	0.0%	0.0%	0.0%	0.0%	0.0%	0.0%	0.0%	0.0%	0.0%	0.0%	0.0%	0.0%	0.0%	0.0%	0.0%	0.0%	0.0%	0.0%	0.0%
Stoke Gifford District Shopping Centre (The Range, Poundstretcher & Lidl)	1.0%	0.0%	4.9%	0.0%	0.0%	0.0%	0.0%	0.0%	0.0%	0.0%	6.5%	0.0%	6.3%	0.8%	0.0%	0.0%	0.0%	0.0%	0.0%
Tesco Extra, Willow Brook Centre, Bradley Stoke, BS32 8EF	1.1%	0.0%	0.0%	0.0%	0.0%	0.0%	0.0%	0.0%	4.5%	0.0%	0.0%	0.0%	0.0%	9.7%	3.1%	0.0%	0.0%	0.0%	0.0%
The Shield Retail Centre, Gloucester Road North, Filton, Bristol, BS34 7BR	0.0%	0.0%	0.0%	0.0%	0.0%	0.0%	0.0%	0.0%	0.0%	0.0%	0.0%	0.0%	0.0%	0.0%	0.0%	0.0%	0.0%	0.0%	0.0%
Travis Perkins, New Road, Stoke Gifford, Bristol, BS34 8QW	0.0%	0.0%	0.0%	0.0%	0.0%	0.0%	0.0%	0.0%	0.0%	0.0%	0.0%	0.0%	0.0%	0.0%	0.0%	0.0%	0.0%	0.0%	0.0%
Willow Brook Shopping Centre, Bradley Stoke (Boots, Pets at Home, Poundstretcher & more)	0.0%	0.0%	0.0%	0.0%	0.0%	0.0%	0.0%	0.0%	0.0%	0.0%	0.0%	0.0%	0.0%	0.0%	0.0%	0.0%	0.0%	0.0%	0.0%
Sub Total Zone 13	**32.1%**	**14.6%**	**10.9%**	**6.5%**	**31.4%**	**35.4%**	**67.9%**	**46.3%**	**72.8%**	**15.1%**	**53.6%**	**27.0%**	**57.9%**	**86.9%**	**17.1%**	**5.7%**	**9.7%**	**4.5%**	**6.9%**
Zone 14																			
Aldi, North Street, Bedminster, Bristol, BS3 1JA	0.0%	0.0%	0.0%	0.0%	0.0%	0.0%	0.0%	0.0%	0.0%	0.0%	0.0%	0.0%	0.0%	0.0%	0.0%	0.0%	0.0%	0.0%	0.0%
Asda, East Street, Bedminster, Bristol, BS3 4JY	1.0%	13.6%	0.0%	4.2%	0.0%	2.2%	0.0%	0.0%	0.0%	0.0%	0.0%	0.0%	0.0%	0.0%	3.1%	2.1%	0.0%	0.0%	0.0%
Axis Trampoline Club, South Liberty Lane, Bristol, BS3 2SU	0.0%	0.0%	0.0%	0.0%	0.0%	0.0%	0.0%	0.0%	0.0%	0.0%	0.0%	0.0%	0.0%	0.0%	0.0%	0.0%	0.0%	0.0%	0.0%
B&M, Winterstoke Road, Bristol, BS3 2LF	0.0%	0.0%	0.0%	0.0%	0.0%	0.0%	0.0%	0.0%	0.0%	0.0%	0.0%	0.0%	0.0%	0.0%	0.0%	0.0%	0.0%	0.0%	0.0%
Bedminster local shops, Bristol	1.3%	6.8%	0.0%	1.0%	0.0%	0.0%	0.0%	0.0%	0.0%	0.0%	0.0%	0.0%	0.0%	0.0%	17.0%	1.4%	0.0%	0.0%	0.0%
CW Jones Carpet & Flooring, Hartcliffe Way, Bedminster, BS3 5RU	0.0%	0.0%	0.0%	0.0%	0.0%	0.0%	0.0%	0.0%	0.0%	0.0%	0.0%	0.0%	0.0%	0.0%	0.0%	0.0%	0.0%	0.0%	0.0%
Iceland (The Food Warehouse), South Bristol Retail Park, Ashton Gate, Bristol, BS3 2LQ	0.0%	0.0%	0.0%	0.0%	0.0%	0.0%	0.0%	0.0%	0.0%	0.0%	0.0%	0.0%	0.0%	0.0%	0.0%	0.0%	0.0%	0.0%	0.0%
Lidl, Sheene Road, Bristol, BS3 4EG	0.0%	0.0%	0.0%	0.0%	0.0%	0.0%	0.0%	0.0%	0.0%	0.0%	0.0%	0.0%	0.0%	0.0%	0.0%	0.0%	0.0%	0.0%	0.0%
Riverside Garden Centre, Clift House Road, Southville, Bristol	0.0%	0.0%	0.0%	0.0%	0.0%	0.0%	0.0%	0.0%	0.0%	0.0%	0.0%	0.0%	0.0%	0.0%	0.0%	0.0%	0.0%	0.0%	0.0%
Sainsbury's Superstore, Winterstoke Road, Bristol, BS3 2NS	0.4%	0.0%	0.0%	0.0%	0.0%	2.2%	4.2%	0.0%	0.0%	0.0%	0.0%	0.0%	0.0%	0.0%	1.5%	0.7%	0.0%	0.0%	0.0%
South Bristol Retail Park, Winterstoke Road, Ashton Gate, Bristol (Halfords, Food Warehouse, Currys & B&M)	0.5%	0.0%	0.0%	0.0%	0.0%	0.0%	0.0%	0.0%	0.0%	0.0%	0.0%	0.0%	0.0%	0.0%	2.3%	0.0%	5.6%	0.0%	0.0%
Southville local shops, Bristol	0.0%	0.0%	0.0%	0.0%	0.0%	0.0%	0.0%	0.0%	0.0%	0.0%	0.0%	0.0%	0.0%	0.0%	0.0%	0.0%	0.0%	0.0%	0.0%
Wickes, Winterstoke Road, Ashton Gate, Bristol, BS3 2LQ	0.0%	0.0%	0.0%	0.0%	0.0%	0.0%	0.0%	0.0%	0.0%	0.0%	0.0%	0.0%	0.0%	0.0%	0.0%	0.0%	0.0%	0.0%	0.0%
Winterstoke Road, Bristol	0.0%	0.0%	0.0%	0.0%	0.0%	0.0%	0.0%	0.0%	0.0%	0.0%	0.0%	0.0%	0.0%	0.0%	0.0%	0.0%	0.0%	0.0%	0.0%
Sub Total Zone 14	**3.2%**	**20.4%**	**0.0%**	**5.3%**	**0.0%**	**4.4%**	**4.2%**	**0.0%**	**0.0%**	**0.0%**	**0.0%**	**0.0%**	**0.0%**	**0.0%**	**23.9%**	**4.2%**	**5.6%**	**0.0%**	**0.0%**
Zone 15																			
Aldi, Imperial Park, Bristol, BS13 7TJ	0.0%	0.0%	0.0%	0.0%	0.0%	0.0%	0.0%	0.0%	0.0%	0.0%	0.0%	0.0%	0.0%	0.0%	0.0%	0.0%	0.0%	0.0%	0.0%
B&Q, Imperial Retail Park, Bristol	0.0%	0.0%	0.0%	0.0%	0.0%	0.0%	0.0%	0.0%	0.0%	0.0%	0.0%	0.0%	0.0%	0.0%	0.0%	0.0%	0.0%	0.0%	0.0%
B&Q, Wills Way, Bishopsworth, Bristol, BS13 7TJ	0.0%	0.0%	0.0%	0.0%	0.0%	0.0%	0.0%	0.0%	0.0%	0.0%	0.0%	0.0%	0.0%	0.0%	0.0%	0.0%	0.0%	0.0%	0.0%
Bishopsworth local shops, Bristol	0.0%	0.0%	0.0%	0.0%	0.0%	0.0%	0.0%	0.0%	0.0%	0.0%	0.0%	0.0%	0.0%	0.0%	0.0%	0.0%	0.0%	0.0%	0.0%
Hartcliffe local shops, Bristol	0.2%	0.0%	0.0%	0.0%	0.0%	0.0%	0.0%	0.0%	0.0%	0.0%	0.0%	0.0%	0.0%	0.0%	0.0%	0.0%	0.0%	4.0%	0.0%
Headley Park local shops, Bristol	0.0%	0.0%	0.0%	0.0%	0.0%	0.0%	0.0%	0.0%	0.0%	0.0%	0.0%	0.0%	0.0%	0.0%	0.0%	0.0%	0.0%	0.0%	0.0%
Home Bargains, Whitchurch Lane, Bristol, BS13 7TW	0.0%	0.0%	0.0%	0.0%	0.0%	0.0%	0.0%	0.0%	0.0%	0.0%	0.0%	0.0%	0.0%	0.0%	0.0%	0.0%	0.0%	0.0%	0.0%
Imperial Retail Park, Wills Way, Bristol (B&Q, Argos, Bedworld, B&M, Homesense, The Range & more)	7.7%	5.0%	0.0%	1.0%	0.0%	4.4%	1.0%	0.0%	6.9%	0.0%	0.0%	8.0%	0.0%	0.0%	6.7%	34.9%	18.3%	28.9%	13.1%
Lidl, Whitchurch Lane, Bishopsworth, Bristol, BS13 7TE	0.0%	0.0%	0.0%	0.0%	0.0%	0.0%	0.0%	0.0%	0.0%	0.0%	0.0%	0.0%	0.0%	0.0%	0.0%	0.0%	0.0%	0.0%	0.0%
Morrisons, Peterson Avenue, Hartcliffe, Bristol, BS13 0BE	0.3%	0.0%	0.0%	0.0%	0.0%	0.0%	0.0%	0.0%	0.0%	0.0%	0.0%	0.0%	0.0%	0.0%	0.0%	3.7%	0.0%	0.0%	0.0%
Sub Total Zone 15	**8.2%**	**5.0%**	**0.0%**	**1.0%**	**0.0%**	**4.4%**	**1.0%**	**0.0%**	**6.9%**	**0.0%**	**0.0%**	**8.0%**	**0.0%**	**0.0%**	**6.7%**	**38.6%**	**18.3%**	**32.9%**	**13.1%**
Zone 16																			
Brislington local shops	0.1%	0.0%	0.0%	0.0%	0.0%	0.0%	0.0%	0.0%	0.0%	0.0%	0.0%	0.0%	0.0%	0.0%	0.0%	0.0%	0.0%	0.0%	3.5%
Brislington Retail Park, Bath Road, Bristol (Halfords, B&M, Dreams, Matalan, Sports Direct & more)	3.4%	0.0%	1.2%	3.1%	0.0%	0.0%	0.0%	1.0%	0.0%	9.2%	1.2%	5.8%	0.0%	0.0%	4.0%	3.7%	15.2%	8.6%	4.6%
Broadwalk Shopping Centre, Knowle, Bristol, BS4 2RA	0.0%	0.0%	0.0%	0.0%	0.0%	0.0%	0.0%	0.0%	0.0%	0.0%	0.0%	0.0%	0.0%	0.0%	0.0%	0.0%	0.0%	0.0%	0.0%
Co-op, Wyatts View, Brislington, St. Annes, Bristol, BS4 4WW	0.0%	0.0%	0.0%	0.0%	0.0%	0.0%	0.0%	0.0%	0.0%	0.0%	0.0%	0.0%	0.0%	0.0%	0.0%	0.0%	0.0%	0.0%	0.0%
CrossFit, Dixon Road, Brislington, BS4 5QW	0.0%	0.0%	0.0%	0.0%	0.0%	0.0%	0.0%	0.0%	0.0%	0.0%	0.0%	0.0%	0.0%	0.0%	0.0%	0.0%	0.0%	0.0%	0.0%
Knowle local shops, Bristol	0.3%	0.0%	0.0%	0.0%	0.0%	0.0%	0.0%	0.0%	0.0%	0.0%	0.0%	0.0%	0.0%	0.0%	0.0%	0.0%	4.3%	0.0%	0.0%

Destination	Total Household (%)	Zone 1 Household (%)	Zone 2 Household (%)	Zone 3 Household (%)	Zone 4 Household (%)	Zone 5 Household (%)	Zone 6 Household (%)	Zone 7 Household (%)	Zone 8 Household (%)	Zone 9 Household (%)	Zone 10 Household (%)	Zone 11 Household (%)	Zone 12 Household (%)	Zone 13 Household (%)	Zone 14 Household (%)	Zone 15 Household (%)	Zone 16 Household (%)	Zone 17 Household (%)	Zone 18 Household (%)
Study Area																			
Lidl, Brislington Retail Park, Bristol, BS4 5NG	0.0%	0.0%	0.0%	0.0%	0.0%	0.0%	0.0%	0.0%	0.0%	0.0%	0.0%	0.0%	0.0%	0.0%	0.0%	0.0%	0.0%	0.0%	0.0%
Sainsbury's Superstore, St Philips Causeway, Arnos Vale, Bristol, BS4 3BD	0.5%	0.0%	2.4%	0.0%	0.0%	0.0%	0.0%	0.0%	0.0%	0.0%	0.0%	0.0%	0.0%	0.0%	0.0%	0.0%	5.2%	1.5%	0.0%
Screwfix, Wilverley Trading Estate, Brislington, Bristol, BS4 5NL	0.0%	0.0%	0.0%	0.0%	0.0%	0.0%	0.0%	0.0%	0.0%	0.0%	0.0%	0.0%	0.0%	0.0%	0.0%	0.0%	0.0%	0.0%	0.0%
St Anne's local shops, Bristol	0.0%	0.0%	0.0%	0.0%	0.0%	0.0%	0.0%	0.0%	0.0%	0.0%	0.0%	0.0%	0.0%	0.0%	0.0%	0.0%	0.0%	0.0%	0.0%
Tesco Extra, Callington Road, Brislington, Bristol, BS4 5AY	1.5%	0.0%	2.4%	0.0%	0.0%	0.0%	0.0%	0.0%	0.0%	0.0%	0.0%	0.0%	0.0%	0.0%	0.0%	4.2%	1.1%	13.3%	4.6%
Totterdown local shops, Bristol	0.0%	0.0%	0.0%	0.0%	0.0%	0.0%	0.0%	0.0%	0.0%	0.0%	0.0%	0.0%	0.0%	0.0%	0.0%	0.0%	0.0%	0.0%	0.0%
Tramway Retail Park, Bath Road, Brislington (Dunelm & Go Outdoors)	9.2%	0.0%	2.4%	18.0%	0.0%	0.0%	0.0%	6.3%	1.1%	33.7%	5.1%	6.9%	1.2%	0.0%	10.9%	14.3%	22.3%	19.0%	15.4%
Sub Total Zone 16	**15.1%**	**0.0%**	**8.3%**	**21.1%**	**0.0%**	**0.0%**	**0.0%**	**7.4%**	**1.1%**	**42.9%**	**6.3%**	**12.8%**	**1.2%**	**0.0%**	**14.8%**	**22.1%**	**48.1%**	**42.4%**	**28.1%**
Zone 17																			
Asda, Oatlands Avenue, Whitchurch, BS14 0ST	0.9%	0.0%	0.0%	0.0%	0.0%	0.0%	0.0%	0.0%	0.0%	0.0%	0.0%	0.0%	0.0%	0.0%	0.0%	5.7%	0.0%	7.0%	0.0%
Hengrove local shops, Bristol	0.1%	0.0%	0.0%	0.0%	0.0%	0.0%	0.0%	0.0%	0.0%	0.0%	0.0%	0.0%	0.0%	0.0%	0.8%	0.7%	0.0%	0.0%	0.0%
Red Lion Carpets, Wells Road, Bristol, BS14 9AF	0.0%	0.0%	0.0%	0.0%	0.0%	0.0%	0.0%	0.0%	0.0%	0.0%	0.0%	0.0%	0.0%	0.0%	0.0%	0.0%	0.0%	0.0%	0.0%
Stockwood local shops, Bristol	0.0%	0.0%	0.0%	0.0%	0.0%	0.0%	0.0%	0.0%	0.0%	0.0%	0.0%	0.0%	0.0%	0.0%	0.0%	0.0%	0.0%	0.0%	0.0%
Tesco Express, Wells Road, Whitchurch, Bristol, BS14 9HX	0.0%	0.0%	0.0%	0.0%	0.0%	0.0%	0.0%	0.0%	0.0%	0.0%	0.0%	0.0%	0.0%	0.0%	0.0%	0.0%	0.0%	0.0%	0.0%
Whitchurch local shops, Bristol	0.0%	0.0%	0.0%	0.0%	0.0%	0.0%	0.0%	0.0%	0.0%	0.0%	0.0%	0.0%	0.0%	0.0%	0.0%	0.0%	0.0%	0.0%	0.0%
Whitehall Garden Centre, Norton Lane, Bristol, BS14 0BT	0.0%	0.0%	0.0%	0.0%	0.0%	0.0%	0.0%	0.0%	0.0%	0.0%	0.0%	0.0%	0.0%	0.0%	0.0%	0.0%	0.0%	0.0%	0.0%
Sub Total Zone 17	**1.0%**	**0.0%**	**0.0%**	**0.0%**	**0.0%**	**0.0%**	**0.0%**	**0.0%**	**0.0%**	**0.0%**	**0.0%**	**0.0%**	**0.0%**	**0.0%**	**0.8%**	**6.4%**	**0.0%**	**7.0%**	**0.0%**
Zone 18																			
Keynsham Town Centre	0.0%	0.0%	0.0%	0.0%	0.0%	0.0%	0.0%	0.0%	0.0%	0.0%	0.0%	0.0%	0.0%	0.0%	0.0%	0.0%	0.0%	0.0%	1.2%
Tesco Superstore, Bristol Road, Keynsham, Bristol, BS31 2BA	0.0%	0.0%	0.0%	0.0%	0.0%	0.0%	0.0%	0.0%	0.0%	0.0%	0.0%	0.0%	0.0%	0.0%	0.0%	0.0%	0.0%	0.0%	0.0%
Waitrose, Broadmead Lane, Keynsham, BS31 1ST	0.0%	0.0%	0.0%	0.0%	0.0%	0.0%	0.0%	0.0%	0.0%	0.0%	0.0%	0.0%	0.0%	0.0%	0.0%	0.0%	0.0%	0.0%	0.0%
Sub Total Zone 18	**0.0%**	**0.0%**	**0.0%**	**0.0%**	**0.0%**	**0.0%**	**0.0%**	**0.0%**	**0.0%**	**0.0%**	**0.0%**	**0.0%**	**0.0%**	**0.0%**	**0.0%**	**0.0%**	**0.0%**	**0.0%**	**1.2%**
Bristol Authority Area Sub Total	**57.4%**	**83.5%**	**79.2%**	**62.2%**	**58.4%**	**58.0%**	**32.1%**	**52.7%**	**27.2%**	**46.9%**	**34.1%**	**47.3%**	**28.6%**	**13.1%**	**78.3%**	**92.9%**	**87.1%**	**91.5%**	**66.2%**
Sub-Total Insdie Study Area	**98.1%**	**100.0%**	**98.8%**	**98.0%**	**97.8%**	**95.6%**	**100.0%**	**99.0%**	**100.0%**	**96.0%**	**100.0%**	**98.9%**	**94.0%**	**100.0%**	**100.0%**	**100.0%**	**97.9%**	**100.0%**	**84.8%**
Outside Survey Area																			
Abergavenny Town Centre	0.0%	0.0%	0.0%	0.0%	0.0%	0.0%	0.0%	0.0%	0.0%	0.0%	0.0%	0.0%	0.0%	0.0%	0.0%	0.0%	0.0%	0.0%	0.0%
Aldi, Horseshoe Lane, Thornbury, BS35 2AX	0.0%	0.0%	0.0%	0.0%	0.0%	0.0%	0.0%	0.0%	0.0%	0.0%	0.0%	0.0%	0.0%	0.0%	0.0%	0.0%	0.0%	0.0%	0.0%
Aldi, Wyndham Way, Portishead, Bristol, BS20 8LR	0.0%	0.0%	0.0%	0.0%	0.0%	0.0%	0.0%	0.0%	0.0%	0.0%	0.0%	0.0%	0.0%	0.0%	0.0%	0.0%	0.0%	0.0%	0.0%
Allington Farm Shop, A420, Allington, Chippenham, SN14 6LJ	0.0%	0.0%	0.0%	0.0%	0.0%	0.0%	0.0%	0.0%	0.0%	0.0%	0.0%	0.0%	0.0%	0.0%	0.0%	0.0%	0.0%	0.0%	0.0%
Alveston Village Centre	0.0%	0.0%	0.0%	0.0%	0.0%	0.0%	0.0%	0.0%	0.0%	0.0%	0.0%	0.0%	0.0%	0.0%	0.0%	0.0%	0.0%	0.0%	0.0%
Asda, Phillips Road, Weston-Super-Mare, BS23 3UZ	0.0%	0.0%	0.0%	0.0%	0.0%	0.0%	0.0%	0.0%	0.0%	0.0%	0.0%	0.0%	0.0%	0.0%	0.0%	0.0%	0.0%	0.0%	0.0%
Asda, The Shires, Bythesea Road,Trowbridge, BA14 8AT	0.0%	0.0%	0.0%	0.0%	0.0%	0.0%	0.0%	0.0%	0.0%	0.0%	0.0%	0.0%	0.0%	0.0%	0.0%	0.0%	0.0%	0.0%	0.0%
B&Q, Flowerdown Retail Park, Weston-Super-Mare	0.0%	0.0%	0.0%	0.0%	0.0%	0.0%	0.0%	0.0%	0.0%	0.0%	0.0%	0.0%	0.0%	0.0%	0.0%	0.0%	0.0%	0.0%	0.0%
B&Q, Station Road, Yate	0.0%	0.0%	0.0%	0.0%	0.0%	0.0%	0.0%	0.0%	0.0%	0.0%	0.0%	0.0%	0.0%	0.0%	0.0%	0.0%	0.0%	0.0%	0.0%
Bath City Centre (includes SouthGate Shopping Centre)	0.6%	0.0%	0.0%	2.1%	0.0%	0.0%	0.0%	0.0%	0.0%	0.0%	0.0%	0.0%	0.0%	0.0%	0.0%	0.0%	0.0%	0.0%	14.1%
Birmingham City Centre	0.0%	0.0%	0.0%	0.0%	0.0%	0.0%	0.0%	0.0%	0.0%	0.0%	0.0%	0.0%	0.0%	0.0%	0.0%	0.0%	0.0%	0.0%	0.0%
Broadway Village Centre	0.0%	0.0%	0.0%	0.0%	0.0%	0.0%	0.0%	0.0%	0.0%	0.0%	0.0%	0.0%	0.0%	0.0%	0.0%	0.0%	0.0%	0.0%	0.0%
Burnham on Sea Town Centre	0.0%	0.0%	0.0%	0.0%	0.0%	0.0%	0.0%	0.0%	0.0%	0.0%	0.0%	0.0%	0.0%	0.0%	0.0%	0.0%	0.0%	0.0%	0.0%
Cadbury Garden Centre, Smallway, Congresbury	0.2%	0.0%	1.2%	0.0%	0.0%	4.4%	0.0%	0.0%	0.0%	0.0%	0.0%	0.0%	0.0%	0.0%	0.0%	0.0%	0.0%	0.0%	0.0%
Carpet Giant, Beeches Industrial Estate, Yate, BS37 5QZ	0.0%	0.0%	0.0%	0.0%	0.0%	0.0%	0.0%	0.0%	0.0%	0.0%	0.0%	0.0%	0.0%	0.0%	0.0%	0.0%	0.0%	0.0%	0.0%
Central London / West End	0.0%	0.0%	0.0%	0.0%	0.0%	0.0%	0.0%	0.0%	0.0%	0.0%	0.0%	0.0%	0.0%	0.0%	0.0%	0.0%	0.0%	0.0%	0.0%
Cheltenham Town Centre	0.0%	0.0%	0.0%	0.0%	0.0%	0.0%	0.0%	0.0%	0.0%	0.0%	0.0%	0.0%	0.0%	0.0%	0.0%	0.0%	0.0%	0.0%	1.2%
Chew Magna Village Centre	0.0%	0.0%	0.0%	0.0%	0.0%	0.0%	0.0%	0.0%	0.0%	0.0%	0.0%	0.0%	0.0%	0.0%	0.0%	0.0%	0.0%	0.0%	0.0%
Chippenham Town Centre	0.0%	0.0%	0.0%	0.0%	0.0%	0.0%	0.0%	0.0%	0.0%	0.0%	0.0%	0.0%	0.0%	0.0%	0.0%	0.0%	0.0%	0.0%	0.0%
Christchurch Town Centre	0.0%	0.0%	0.0%	0.0%	0.0%	0.0%	0.0%	0.0%	0.0%	0.0%	0.0%	0.0%	0.0%	0.0%	0.0%	0.0%	0.0%	0.0%	0.0%
Clarks Village Outlet Centre, Street (Over 90 Designer & High Street brands)	0.1%	0.0%	0.0%	0.0%	1.1%	0.0%	0.0%	0.0%	0.0%	0.0%	0.0%	0.0%	0.0%	0.0%	0.0%	0.0%	1.1%	0.0%	0.0%
Clevedon Town Centre	0.0%	0.0%	0.0%	0.0%	0.0%	0.0%	0.0%	0.0%	0.0%	0.0%	0.0%	0.0%	0.0%	0.0%	0.0%	0.0%	0.0%	0.0%	0.0%
Congresbury Village Centre	0.0%	0.0%	0.0%	0.0%	0.0%	0.0%	0.0%	0.0%	0.0%	0.0%	0.0%	0.0%	0.0%	0.0%	0.0%	0.0%	0.0%	0.0%	0.0%
Corsham Town Centre	0.0%	0.0%	0.0%	0.0%	0.0%	0.0%	0.0%	0.0%	0.0%	0.0%	0.0%	0.0%	0.0%	0.0%	0.0%	0.0%	0.0%	0.0%	0.0%
Designer Outlet, Kemble Drive, Swindon, SN2 2DY	0.1%	0.0%	0.0%	0.0%	0.0%	0.0%	0.0%	0.0%	0.0%	2.0%	0.0%	0.0%	0.0%	0.0%	0.0%	0.0%	0.0%	0.0%	0.0%
Dobbies Garden Centre, Thornbury, Wotton-under-Edge, GL12 8QH	0.0%	0.0%	0.0%	0.0%	0.0%	0.0%	0.0%	0.0%	0.0%	0.0%	0.0%	0.0%	0.0%	0.0%	0.0%	0.0%	0.0%	0.0%	0.0%
Dublin City Centre	0.0%	0.0%	0.0%	0.0%	0.0%	0.0%	0.0%	0.0%	0.0%	0.0%	0.0%	0.0%	0.0%	0.0%	0.0%	0.0%	0.0%	0.0%	0.0%
Eastwood Garden Plant Centre, Falfield, Wotton-under-Edge, GL12 8DA	0.0%	0.0%	0.0%	0.0%	0.0%	0.0%	0.0%	0.0%	0.0%	0.0%	0.0%	0.0%	0.0%	0.0%	0.0%	0.0%	0.0%	0.0%	0.0%
Edinburgh City Centre	0.0%	0.0%	0.0%	0.0%	0.0%	0.0%	0.0%	0.0%	0.0%	0.0%	0.0%	0.0%	0.0%	0.0%	0.0%	0.0%	0.0%	0.0%	0.0%
Exeter City Centre	0.1%	0.0%	0.0%	0.0%	0.0%	0.0%	0.0%	0.0%	0.0%	1.0%	0.0%	0.0%	0.0%	0.0%	0.0%	0.0%	0.0%	0.0%	0.0%
Exmouth Town Centre	0.0%	0.0%	0.0%	0.0%	0.0%	0.0%	0.0%	0.0%	0.0%	0.0%	0.0%	0.0%	0.0%	0.0%	0.0%	0.0%	0.0%	0.0%	0.0%
Flowerdown Retail Park, Weston-super-Mare (Aldi, B&Q, Carpetright, M&S Foodhall, Sports Direct & more)	0.0%	0.0%	0.0%	0.0%	0.0%	0.0%	0.0%	0.0%	0.0%	0.0%	0.0%	0.0%	0.0%	0.0%	0.0%	0.0%	0.0%	0.0%	0.0%
Gallagher Retail Park (aka The Wyvern Centre), WESTON SUPER MARE (The Range, Currys, Dreams, Oak Furnitureland & more)	0.0%	0.0%	0.0%	0.0%	0.0%	0.0%	0.0%	0.0%	0.0%	0.0%	0.0%	0.0%	0.0%	0.0%	0.0%	0.0%	0.0%	0.0%	0.0%
Gloucester Keys Retail Park, St Ann Way, Gloucester, GL1 5SH	0.0%	0.0%	0.0%	0.0%	0.0%	0.0%	0.0%	0.0%	0.0%	0.0%	0.0%	0.0%	0.0%	0.0%	0.0%	0.0%	0.0%	0.0%	0.0%
Great Western Business Park, Armstrong Way, Yate, BS37 5NG	0.0%	0.0%	0.0%	0.0%	0.0%	0.0%	0.0%	0.0%	0.0%	0.0%	0.0%	0.0%	0.0%	0.0%	0.0%	0.0%	0.0%	0.0%	0.0%
Highfield Garden World, Bristol Road, Whitminster, Gloucester, GL2 7PB	0.0%	0.0%	0.0%	0.0%	0.0%	0.0%	0.0%	0.0%	0.0%	0.0%	0.0%	0.0%	0.0%	0.0%	0.0%	0.0%	0.0%	0.0%	0.0%
Hillier Garden Centre, Whiteway Road, Bath, BA2 2RG	0.0%	0.0%	0.0%	0.0%	0.0%	0.0%	0.0%	0.0%	0.0%	0.0%	0.0%	0.0%	0.0%	0.0%	0.0%	0.0%	0.0%	0.0%	0.0%
Homebase, Wessex Fields, Frome	0.0%	0.0%	0.0%	0.0%	0.0%	0.0%	0.0%	0.0%	0.0%	0.0%	0.0%	0.0%	0.0%	0.0%	0.0%	0.0%	0.0%	0.0%	0.0%
Homebase, Wyndham Retail Park, Portishead	0.0%	0.0%	0.0%	0.0%	0.0%	0.0%	0.0%	0.0%	0.0%	0.0%	0.0%	0.0%	0.0%	0.0%	0.0%	0.0%	0.0%	0.0%	0.0%
Honiton Town Centre	0.0%	0.0%	0.0%	0.0%	0.0%	0.0%	0.0%	0.0%	0.0%	0.0%	0.0%	0.0%	0.0%	0.0%	0.0%	0.0%	0.0%	0.0%	0.0%
Iron Acton Garden Centre, Wotton Road, Iron Acton, BS37 9XA	0.0%	0.0%	0.0%	0.0%	0.0%	0.0%	0.0%	0.0%	0.0%	0.0%	0.0%	0.0%	0.0%	0.0%	0.0%	0.0%	0.0%	0.0%	0.0%
Iron Acton Village Centre	0.0%	0.0%	0.0%	0.0%	0.0%	0.0%	0.0%	0.0%	0.0%	0.0%	0.0%	0.0%	0.0%	0.0%	0.0%	0.0%	0.0%	0.0%	0.0%
Kemps Garden Centre, Westerleigh, Bristol	0.0%	0.0%	0.0%	0.0%	0.0%	0.0%	0.0%	0.0%	0.0%	0.0%	0.0%	0.0%	0.0%	0.0%	0.0%	0.0%	0.0%	0.0%	0.0%
Leekes, Beanacre Road, Melksham, SN12 8AG	0.0%	0.0%	0.0%	0.0%	0.0%	0.0%	0.0%	0.0%	0.0%	0.0%	0.0%	0.0%	0.0%	0.0%	0.0%	0.0%	0.0%	0.0%	0.0%
Leighton Buzzard Town Centre	0.0%	0.0%	0.0%	0.0%	0.0%	0.0%	0.0%	0.0%	0.0%	0.0%	0.0%	0.0%	0.0%	0.0%	0.0%	0.0%	0.0%	0.0%	0.0%
Lidl, Kennedy Way, Yate, BS37 4BA	0.0%	0.0%	0.0%	0.0%	0.0%	0.0%	0.0%	0.0%	0.0%	0.0%	0.0%	0.0%	0.0%	0.0%	0.0%	0.0%	0.0%	0.0%	0.0%
Long Ashton Village Centre	0.0%	0.0%	0.0%	0.0%	0.0%	0.0%	0.0%	0.0%	0.0%	0.0%	0.0%	0.0%	0.0%	0.0%	0.0%	0.0%	0.0%	0.0%	0.0%
Manchester City Centre	0.0%	0.0%	0.0%	0.0%	0.0%	0.0%	0.0%	0.0%	0.0%	0.0%	0.0%	0.0%	0.0%	0.0%	0.0%	0.0%	0.0%	0.0%	0.0%
Mero Retail Park, Lower Bristol Road, Bath (Carpetright, Hobbycraft & Pets at Home)	0.0%	0.0%	0.0%	0.0%	0.0%	0.0%	0.0%	0.0%	0.0%	0.0%	0.0%	0.0%	0.0%	0.0%	0.0%	0.0%	0.0%	0.0%	0.0%
Midsomer Norton Town Centre	0.0%	0.0%	0.0%	0.0%	0.0%	0.0%	0.0%	0.0%	0.0%	0.0%	0.0%	0.0%	0.0%	0.0%	0.0%	0.0%	0.0%	0.0%	0.0%
Minehead Town Centre	0.0%	0.0%	0.0%	0.0%	0.0%	0.0%	0.0%	0.0%	0.0%	0.0%	0.0%	0.0%	0.0%	0.0%	0.0%	0.0%	0.0%	0.0%	0.0%
Monmouth Town Centre	0.0%	0.0%	0.0%	0.0%	0.0%	0.0%	0.0%	0.0%	0.0%	0.0%	0.0%	0.0%	0.0%	0.0%	0.0%	0.0%	0.0%	0.0%	0.0%
Morrisons, Station Road, Yate, BS37 5PW	0.0%	0.0%	0.0%	0.0%	0.0%	0.0%	0.0%	0.0%	0.0%	0.0%	0.0%	0.0%	0.0%	0.0%	0.0%	0.0%	0.0%	0.0%	0.0%
Nailsea Town Centre	0.0%	0.0%	0.0%	0.0%	0.0%	0.0%	0.0%	0.0%	0.0%	0.0%	0.0%	0.0%	0.0%	0.0%	0.0%	0.0%	0.0%	0.0%	0.0%
Newport City Centre	0.0%	0.0%	0.0%	0.0%	0.0%	0.0%	0.0%	0.0%	0.0%	0.0%	0.0%	0.0%	0.0%	0.0%	0.0%	0.0%	0.0%	0.0%	0.0%
Newquay Town Centre	0.0%	0.0%	0.0%	0.0%	0.0%	0.0%	0.0%	0.0%	0.0%	0.0%	0.0%	0.0%	0.0%	0.0%	0.0%	0.0%	0.0%	0.0%	0.0%
Norton Malreward Village Centre	0.0%	0.0%	0.0%	0.0%	0.0%	0.0%	0.0%	0.0%	0.0%	0.0%	0.0%	0.0%	0.0%	0.0%	0.0%	0.0%	0.0%	0.0%	0.0%
Nottingham City Centre	0.0%	0.0%	0.0%	0.0%	0.0%	0.0%	0.0%	0.0%	0.0%	0.0%	0.0%	0.0%	0.0%	0.0%	0.0%	0.0%	0.0%	0.0%	0.0%
Portishead Town Centre	0.0%	0.0%	0.0%	0.0%	0.0%	0.0%	0.0%	0.0%	0.0%	0.0%	0.0%	0.0%	0.0%	0.0%	0.0%	0.0%	0.0%	0.0%	0.0%
Riverside Retail Park, Link Road, Yate, BS37 4AQ	0.1%	0.0%	0.0%	0.0%	0.0%	0.0%	0.0%	0.0%	0.0%	0.0%	0.0%	0.0%	2.4%	0.0%	0.0%	0.0%	0.0%	0.0%	0.0%
Ross-on-Wye Town Centre	0.1%	0.0%	0.0%	0.0%	0.0%	0.0%	0.0%	0.0%	0.0%	0.0%	0.0%	0.0%	0.0%	0.0%	0.0%	0.0%	1.1%	0.0%	0.0%
Sainsbury's Superstore, Serbert Road, Portishead, Bristol, BS20 7GD	0.0%	0.0%	0.0%	0.0%	0.0%	0.0%	0.0%	0.0%	0.0%	0.0%	0.0%	0.0%	0.0%	0.0%	0.0%	0.0%	0.0%	0.0%	0.0%
Salford City Centre	0.0%	0.0%	0.0%	0.0%	0.0%	0.0%	0.0%	0.0%	0.0%	0.0%	0.0%	0.0%	0.0%	0.0%	0.0%	0.0%	0.0%	0.0%	0.0%
Screwfix, Stover Trading Estate, Yate, BS37 5PB	0.0%	0.0%	0.0%	0.0%	0.0%	0.0%	0.0%	0.0%	0.0%	0.0%	0.0%	0.0%	0.0%	0.0%	0.0%	0.0%	0.0%	0.0%	0.0%
Sheffield City Centre	0.0%	0.0%	0.0%	0.0%	0.0%	0.0%	0.0%	0.0%	0.0%	0.0%	0.0%	0.0%	0.0%	0.0%	0.0%	0.0%	0.0%	0.0%	0.0%
Sidmouth Town Centre	0.0%	0.0%	0.0%	0.0%	0.0%	0.0%	0.0%	0.0%	0.0%	0.0%	0.0%	0.0%	0.0%	0.0%	0.0%	0.0%	0.0%	0.0%	0.0%
St Austell Bay Business Park, Par Moor Road, Saint Austell, PL25 3RF	0.0%	0.0%	0.0%	0.0%	0.0%	0.0%	0.0%	0.0%	0.0%	0.0%	0.0%	0.0%	0.0%	0.0%	0.0%	0.0%	0.0%	0.0%	0.0%
St Margarets Retail Park, Oxford Road, Swindon, SN3 4ES	0.1%	0.0%	0.0%	0.0%	1.1%	0.0%	0.0%	0.0%	0.0%	0.0%	0.0%	0.0%	0.0%	0.0%	0.0%	0.0%	0.0%	0.0%	0.0%
Street Village Centre	0.0%	0.0%	0.0%	0.0%	0.0%	0.0%	0.0%	0.0%	0.0%	0.0%	0.0%	0.0%	0.0%	0.0%	0.0%	0.0%	0.0%	0.0%	0.0%
Swindon Town Centre	0.0%	0.0%	0.0%	0.0%	0.0%	0.0%	0.0%	0.0%	0.0%	0.0%	0.0%	0.0%	0.0%	0.0%	0.0%	0.0%	0.0%	0.0%	0.0%
Tesco Extra, East Walk, Yate, BS37 4AS	0.0%	0.0%	0.0%	0.0%	0.0%	0.0%	0.0%	0.0%	0.0%	0.0%	0.0%	0.0%	0.0%	0.0%	0.0%	0.0%	0.0%	0.0%	0.0%
Tesco Superstore, Midland Way, Thornbury, BS35 2BS	0.0%	0.0%	0.0%	0.0%	0.0%	0.0%	0.0%	0.0%	0.0%	0.0%	0.0%	0.0%	0.0%	0.0%	0.0%	0.0%	0.0%	0.0%	0.0%
Tetbury Town Centre	0.0%	0.0%	0.0%	0.0%	0.0%	0.0%	0.0%	0.0%	0.0%	0.0%	0.0%	0.0%	0.0%	0.0%	0.0%	0.0%	0.0%	0.0%	0.0%
The Old Well Garden Centre, Uffculme, Waterloo Cross, Cullompton, EX15 3ES	0.0%	0.0%	0.0%	0.0%	0.0%	0.0%	0.0%	0.0%	0.0%	0.0%	0.0%	0.0%	0.0%	0.0%	0.0%	0.0%	0.0%	0.0%	0.0%
The Range, Bristol Road, Bridgwater, TA6 4FF	0.1%	0.0%	0.0%	0.0%	0.0%	0.0%	0.0%	0.0%	0.0%	1.0%	0.0%	0.0%	0.0%	0.0%	0.0%	0.0%	0.0%	0.0%	0.0%
The Trafford Centre, Manchester, M17 8AA	0.0%	0.0%	0.0%	0.0%	0.0%	0.0%	0.0%	0.0%	0.0%	0.0%	0.0%	0.0%	0.0%	0.0%	0.0%	0.0%	0.0%	0.0%	0.0%
Thornbury Leisure Centre, Alveston Hill, Thornbury, BS35 3JB	0.0%	0.0%	0.0%	0.0%	0.0%	0.0%	0.0%	0.0%	0.0%	0.0%	0.0%	0.0%	0.0%	0.0%	0.0%	0.0%	0.0%	0.0%	0.0%
Thornbury Town Centre	0.0%	0.0%	0.0%	0.0%	0.0%	0.0%	0.0%	0.0%	0.0%	0.0%	0.0%	0.0%	0.0%	0.0%	0.0%	0.0%	0.0%	0.0%	0.0%
Timsbury Village Centre	0.0%	0.0%	0.0%	0.0%	0.0%	0.0%	0.0%	0.0%	0.0%	0.0%	0.0%	0.0%	0.0%	0.0%	0.0%	0.0%	0.0%	0.0%	0.0%
Torquay Town Centre	0.0%	0.0%	0.0%	0.0%	0.0%	0.0%	0.0%	0.0%	0.0%	0.0%	0.0%	0.0%	0.0%	0.0%	0.0%	0.0%	0.0%	0.0%	0.0%
Waitrose, High Street, Nailsea, Bristol, BS48 1AP	0.0%	0.0%	0.0%	0.0%	0.0%	0.0%	0.0%	0.0%	0.0%	0.0%	0.0%	0.0%	0.0%	0.0%	0.0%	0.0%	0.0%	0.0%	0.0%
Waitrose, Wickwar Road, Chipping Sodbury, BS37 6AU	0.0%	0.0%	0.0%	0.0%	0.0%	0.0%	0.0%	0.0%	0.0%	0.0%	0.0%	0.0%	0.0%	0.0%	0.0%	0.0%	0.0%	0.0%	0.0%
Wedmore Village Centre	0.0%	0.0%	0.0%	0.0%	0.0%	0.0%	0.0%	0.0%	0.0%	0.0%	0.0%	0.0%	0.0%	0.0%	0.0%	0.0%	0.0%	0.0%	0.0%
Wells City Centre	0.0%	0.0%	0.0%	0.0%	0.0%	0.0%	0.0%	0.0%	0.0%	0.0%	0.0%	0.0%	0.0%	0.0%	0.0%	0.0%	0.0%	0.0%	0.0%
Westerleigh Village Centre	0.0%	0.0%	0.0%	0.0%	0.0%	0.0%	0.0%	0.0%	0.0%	0.0%	0.0%	0.0%	0.0%	0.0%	0.0%	0.0%	0.0%	0.0%	0.0%
Weston Lock Retail Park, Lower Bristol Road, Bath (Currys, M&S Foodhall)	0.0%	0.0%	0.0%	0.0%	0.0%	0.0%	0.0%	0.0%	0.0%	0.0%	0.0%	0.0%	0.0%	0.0%	0.0%	0.0%	0.0%	0.0%	0.0%
Weston-super-Mare Town Centre (includes Sovereign Shopping Centre)	0.0%	0.0%	0.0%	0.0%	0.0%	0.0%	0.0%	0.0%	0.0%	0.0%	0.0%	0.0%	0.0%	0.0%	0.0%	0.0%	0.0%	0.0%	0.0%
Wyndham Retail Park, Portishead (Homebase, Argos & McDonald's)	0.0%	0.0%	0.0%	0.0%	0.0%	0.0%	0.0%	0.0%	0.0%	0.0%	0.0%	0.0%	0.0%	0.0%	0.0%	0.0%	0.0%	0.0%	0.0%
Yate Leisure Centre, Kennedy Way, Yate, Bristol, BS37 4DQ	0.0%	0.0%	0.0%	0.0%	0.0%	0.0%	0.0%	0.0%	0.0%	0.0%	0.0%	0.0%	0.0%	0.0%	0.0%	0.0%	0.0%	0.0%	0.0%
Yate Town Centre	0.3%	0.0%	0.0%	0.0%	0.0%	0.0%	0.0%	1.0%	0.0%	0.0%	0.0%	1.1%	3.6%	0.0%	0.0%	0.0%	0.0%	0.0%	0.0%
Sub-Total Outside Study Area	**1.9%**	**0.0%**	**1.2%**	**2.1%**	**2.2%**	**4.4%**	**0.0%**	**1.0%**	**0.0%**	**4.0%**	**0.0%**	**1.1%**	**6.0%**	**0.0%**	**0.0%**	**0.0%**	**2.1%**	**0.0%**	**15.2%**
Total	**100.0%**	**100.0%**	**100.0%**	**100.0%**	**100.0%**	**100.0%**	**100.0%**	**100.0%**	**100.0%**	**100.0%**	**100.0%**	**100.0%**	**100.0%**	**100.0%**	**100.0%**	**100.0%**	**100.0%**	**100.0%**	**100.0%**

Bristol Local Centres Retail Study 2022
Nexus Planning

Table 14: Small Household Goods Expenditure

Destination Study Area	Total Household (£m)	Zone 1 Household (£m)	Zone 2 Household (£m)	Zone 3 Household (£m)	Zone 4 Household (£m)	Zone 5 Household (£m)	Zone 6 Household (£m)	Zone 7 Household (£m)	Zone 8 Household (£m)	Zone 9 Household (£m)	Zone 10 Household (£m)	Zone 11 Household (£m)	Zone 12 Household (£m)	Zone 13 Household (£m)	Zone 14 Household (£m)	Zone 15 Household (£m)	Zone 16 Household (£m)	Zone 17 Household (£m)	Zone 18 Household (£m)
Zone 1																			
Avonmeads Retail Park, St Philips Causeway, Bristol (The Range, JD Sports, Wilko, Boots & more)	7.24	1.65	0.59	1.09	0.00	0.00	0.00	0.58	0.60	0.25	0.00	0.00	0.00	0.00	0.00	0.86	0.71	0.14	0.78
Baptist Mills local shops, Bristol	0.00	0.00	0.00	0.00	0.00	0.00	0.00	0.00	0.00	0.00	0.00	0.00	0.00	0.00	0.00	0.00	0.00	0.00	0.00
Bristol CITY CENTRE (includes Broadmead, Cabot Circus, The Galleries & The Arcade)	11.54	0.71	0.93	0.62	2.11	0.00	1.05	0.56	0.23	0.13	0.16	0.00	1.08	0.54	1.26	0.58	0.92	0.27	0.39
Bristol Guild of Applied Art, Park Street, Bristol, BS1 5JY	0.41	0.00	0.00	0.00	0.00	0.41	0.00	0.00	0.00	0.00	0.00	0.00	0.00	0.00	0.00	0.00	0.00	0.00	0.00
Gardiner Haskins Interiors, Broad Plain, Bristol	0.29	0.00	0.29	0.00	0.00	0.00	0.00	0.00	0.00	0.00	0.00	0.00	0.00	0.00	0.00	0.00	0.00	0.00	0.00
Iceland (The Food Warehouse), Avonmeads Retail Park, Redcliffe, Bristol, BS2 0SP	0.00	0.00	0.00	0.00	0.00	0.00	0.00	0.00	0.00	0.00	0.00	0.00	0.00	0.00	0.00	0.00	0.00	0.00	0.00
Marks & Spencer, Broadmead, Bristol, BS1 3DX	0.00	0.00	0.00	0.00	0.00	0.00	0.00	0.00	0.00	0.00	0.00	0.00	0.00	0.00	0.00	0.00	0.00	0.00	0.00
Merchants Trade Park, Feeder Road, Bristol, BS2 0TX	0.00	0.00	0.00	0.00	0.00	0.00	0.00	0.00	0.00	0.00	0.00	0.00	0.00	0.00	0.00	0.00	0.00	0.00	0.00
Old Market local shops, Bristol	0.00	0.00	0.00	0.00	0.00	0.00	0.00	0.00	0.00	0.00	0.00	0.00	0.00	0.00	0.00	0.00	0.00	0.00	0.00
Redfield local shops, Bristol	0.00	0.00	0.00	0.00	0.00	0.00	0.00	0.00	0.00	0.00	0.00	0.00	0.00	0.00	0.00	0.00	0.00	0.00	0.00
St Michael's Hill local shops, Bristol	0.00	0.00	0.00	0.00	0.00	0.00	0.00	0.00	0.00	0.00	0.00	0.00	0.00	0.00	0.00	0.00	0.00	0.00	0.00
St Werburgh's local shops, Bristol	0.00	0.00	0.00	0.00	0.00	0.00	0.00	0.00	0.00	0.00	0.00	0.00	0.00	0.00	0.00	0.00	0.00	0.00	0.00
Stokes Croft / Cheltenham Road, Bristol	0.23	0.23	0.00	0.00	0.00	0.00	0.00	0.00	0.00	0.00	0.00	0.00	0.00	0.00	0.00	0.00	0.00	0.00	0.00
Temple Meads local shops, Bristol	0.00	0.00	0.00	0.00	0.00	0.00	0.00	0.00	0.00	0.00	0.00	0.00	0.00	0.00	0.00	0.00	0.00	0.00	0.00
Tesco Metro, Broadmead, Bristol, BS1 3DW	0.00	0.00	0.00	0.00	0.00	0.00	0.00	0.00	0.00	0.00	0.00	0.00	0.00	0.00	0.00	0.00	0.00	0.00	0.00
The Galleries, Broadmead, Bristol, BS1 3XE	0.00	0.00	0.00	0.00	0.00	0.00	0.00	0.00	0.00	0.00	0.00	0.00	0.00	0.00	0.00	0.00	0.00	0.00	0.00
Wapping Wharf local shops, Bristol	0.00	0.00	0.00	0.00	0.00	0.00	0.00	0.00	0.00	0.00	0.00	0.00	0.00	0.00	0.00	0.00	0.00	0.00	0.00
Sub total Zone 1	**19.70**	**2.58**	**1.81**	**1.71**	**2.11**	**0.41**	**1.05**	**1.14**	**0.83**	**0.38**	**0.16**	**0.00**	**1.08**	**0.54**	**1.26**	**1.44**	**1.63**	**0.41**	**1.17**
Zone 2																			
Aldi, Church Road, Bristol, BS5 9HT	0.00	0.00	0.00	0.00	0.00	0.00	0.00	0.00	0.00	0.00	0.00	0.00	0.00	0.00	0.00	0.00	0.00	0.00	0.00
Barton Hill local shops, Bristol	0.00	0.00	0.00	0.00	0.00	0.00	0.00	0.00	0.00	0.00	0.00	0.00	0.00	0.00	0.00	0.00	0.00	0.00	0.00
Bristol Carpets, Fishponds Trading Estate, Clay Hill, Bristol, BS5 7EY	0.00	0.00	0.00	0.00	0.00	0.00	0.00	0.00	0.00	0.00	0.00	0.00	0.00	0.00	0.00	0.00	0.00	0.00	0.00
Church Road, Bristol	0.15	0.00	0.15	0.00	0.00	0.00	0.00	0.00	0.00	0.00	0.00	0.00	0.00	0.00	0.00	0.00	0.00	0.00	0.00
Cyril Dark & Sons, Victoria House, Netham Road, Bristol, BS5 9PQ	0.00	0.00	0.00	0.00	0.00	0.00	0.00	0.00	0.00	0.00	0.00	0.00	0.00	0.00	0.00	0.00	0.00	0.00	0.00
Eastgate Retail Park, Bristol (Asda Living, Halfords, Next Home, Laura Ashley & more)	2.46	0.58	0.93	0.00	0.00	0.00	0.00	0.11	0.00	0.00	0.00	0.00	0.00	0.00	0.33	0.51	0.00	0.00	0.00
Easton local shops, Bristol	0.29	0.00	0.29	0.00	0.00	0.00	0.00	0.00	0.00	0.00	0.00	0.00	0.00	0.00	0.00	0.00	0.00	0.00	0.00
Eastville local shops, Bristol	0.91	0.00	0.29	0.00	0.62	0.00	0.00	0.00	0.00	0.00	0.00	0.00	0.00	0.00	0.00	0.00	0.00	0.00	0.00
IKEA, Eastgate Road, Bristol	24.66	3.68	1.80	1.20	1.04	1.71	1.59	2.53	0.71	0.00	0.63	2.95	2.87	1.19	1.36	0.08	0.00	0.43	0.87
Lidl, Church Road, Lawrence Hill, Bristol, BS5 0BT	0.00	0.00	0.00	0.00	0.00	0.00	0.00	0.00	0.00	0.00	0.00	0.00	0.00	0.00	0.00	0.00	0.00	0.00	0.00
Screwfix, Bush Industrial Estate, Hammersmith Road, Bristol, BS5 7BD	0.00	0.00	0.00	0.00	0.00	0.00	0.00	0.00	0.00	0.00	0.00	0.00	0.00	0.00	0.00	0.00	0.00	0.00	0.00
St Mark's Road, Bristol	0.00	0.00	0.00	0.00	0.00	0.00	0.00	0.00	0.00	0.00	0.00	0.00	0.00	0.00	0.00	0.00	0.00	0.00	0.00
Tesco Extra, Eastgate Road, Eastville, Bristol, BS5 6XU	3.54	0.00	1.97	0.47	0.00	0.00	0.00	0.11	0.00	0.00	0.99	0.00	0.00	0.00	0.00	0.00	0.00	0.00	0.00
Tesco Metro, Church Road, Redfield, Bristol, BS5 9HT	0.00	0.00	0.00	0.00	0.00	0.00	0.00	0.00	0.00	0.00	0.00	0.00	0.00	0.00	0.00	0.00	0.00	0.00	0.00
Whitehall local shops, Bristol	0.00	0.00	0.00	0.00	0.00	0.00	0.00	0.00	0.00	0.00	0.00	0.00	0.00	0.00	0.00	0.00	0.00	0.00	0.00
Sub Total Zone 2	**32.01**	**4.26**	**5.44**	**1.67**	**1.66**	**1.71**	**1.59**	**2.75**	**0.71**	**0.00**	**1.62**	**2.95**	**2.87**	**1.19**	**1.69**	**0.59**	**0.00**	**0.43**	**0.87**
Zone 3																			
Hanham local shops, Bristol	0.67	0.00	0.15	0.12	0.00	0.00	0.00	0.00	0.00	0.00	0.00	0.40	0.00	0.00	0.00	0.00	0.00	0.00	0.00
Kingswood local shops, Bristol (includes King Chase Shopping Centre)	2.49	0.11	0.00	0.12	0.00	0.00	0.00	0.00	0.00	1.78	0.47	0.00	0.00	0.00	0.00	0.00	0.00	0.00	0.00
Lidl, Halls Road, Kingswood, Bristol, BS15 8JD	0.12	0.00	0.00	0.12	0.00	0.00	0.00	0.00	0.00	0.00	0.00	0.00	0.00	0.00	0.00	0.00	0.00	0.00	0.00
Lidl, High Street, Hanham, Bristol, BS15 3QY	0.78	0.00	0.78	0.00	0.00	0.00	0.00	0.00	0.00	0.00	0.00	0.00	0.00	0.00	0.00	0.00	0.00	0.00	0.00
Sainsbury's Superstore, Kings Chase Shopping Centre, Kingswood, Bristol, BS15 8LP	0.00	0.00	0.00	0.00	0.00	0.00	0.00	0.00	0.00	0.00	0.00	0.00	0.00	0.00	0.00	0.00	0.00	0.00	0.00
Sub Total Zone 3	**4.05**	**0.11**	**0.93**	**0.35**	**0.00**	**0.00**	**0.00**	**0.00**	**0.00**	**1.78**	**0.47**	**0.40**	**0.00**	**0.00**	**0.00**	**0.00**	**0.00**	**0.00**	**0.00**
Zone 4																			
Bishopston local shops, Bristol	0.00	0.00	0.00	0.00	0.00	0.00	0.00	0.00	0.00	0.00	0.00	0.00	0.00	0.00	0.00	0.00	0.00	0.00	0.00
Cotham Hill local shops, Bristol	0.15	0.00	0.00	0.00	0.15	0.00	0.00	0.00	0.00	0.00	0.00	0.00	0.00	0.00	0.00	0.00	0.00	0.00	0.00
Gloucester Road, Bristol	1.79	0.11	0.00	0.12	0.74	0.00	0.13	0.69	0.00	0.00	0.00	0.00	0.00	0.00	0.00	0.00	0.00	0.00	0.00
Golden Hill local shops, Bristol	0.00	0.00	0.00	0.00	0.00	0.00	0.00	0.00	0.00	0.00	0.00	0.00	0.00	0.00	0.00	0.00	0.00	0.00	0.00
Horfield local shops, Bristol	0.92	0.00	0.92	0.00	0.00	0.00	0.00	0.00	0.00	0.00	0.00	0.00	0.00	0.00	0.00	0.00	0.00	0.00	0.00
Kingsdown local shops, Bristol	0.00	0.00	0.00	0.00	0.00	0.00	0.00	0.00	0.00	0.00	0.00	0.00	0.00	0.00	0.00	0.00	0.00	0.00	0.00
Montpelier local shops, Bristol	0.00	0.00	0.00	0.00	0.00	0.00	0.00	0.00	0.00	0.00	0.00	0.00	0.00	0.00	0.00	0.00	0.00	0.00	0.00
Redland local shops, Bristol	0.15	0.00	0.00	0.00	0.15	0.00	0.00	0.00	0.00	0.00	0.00	0.00	0.00	0.00	0.00	0.00	0.00	0.00	0.00
Sainsbury's Local, Gloucester Road, Bishopston, Bristol, BS7 8AE	0.00	0.00	0.00	0.00	0.00	0.00	0.00	0.00	0.00	0.00	0.00	0.00	0.00	0.00	0.00	0.00	0.00	0.00	0.00
Tesco Superstore, Lime Trees Road, Bristol, BS6 7XW	0.00	0.00	0.00	0.00	0.00	0.00	0.00	0.00	0.00	0.00	0.00	0.00	0.00	0.00	0.00	0.00	0.00	0.00	0.00
Westbury Park local shops, Bristol (includes North View shops)	0.13	0.00	0.00	0.00	0.00	0.00	0.13	0.00	0.00	0.00	0.00	0.00	0.00	0.00	0.00	0.00	0.00	0.00	0.00
Sub Total Zone 4	**3.14**	**0.11**	**0.92**	**0.12**	**1.04**	**0.00**	**0.26**	**0.69**	**0.00**	**0.00**	**0.00**	**0.00**	**0.00**	**0.00**	**0.00**	**0.00**	**0.00**	**0.00**	**0.00**
Zone 5																			
Asda (Petrol Station), Whiteladies Road, Redland, Bristol, BS8 2XS	0.00	0.00	0.00	0.00	0.00	0.00	0.00	0.00	0.00	0.00	0.00	0.00	0.00	0.00	0.00	0.00	0.00	0.00	0.00
Brackenwood Plant & Garden Centre, Pill Road, Leigh Court Estate, Abbots Leigh	0.00	0.00	0.00	0.00	0.00	0.00	0.00	0.00	0.00	0.00	0.00	0.00	0.00	0.00	0.00	0.00	0.00	0.00	0.00
Clifton Down Shopping Centre, Whiteladies Road, Bristol (Sainsbury's, WHSmith, Boots, Holland & Barrett & more)	0.63	0.00	0.00	0.00	0.00	0.00	0.13	0.00	0.00	0.00	0.00	0.00	0.00	0.00	0.50	0.00	0.00	0.00	0.00
Clifton VILLAGE local shops, Bristol (includes The Clifton Arcade)	2.74	0.00	0.00	0.00	0.00	2.49	0.25	0.00	0.00	0.00	0.00	0.00	0.00	0.00	0.00	0.00	0.00	0.00	0.00
Hotwells local shops, Bristol	0.00	0.00	0.00	0.00	0.00	0.00	0.00	0.00	0.00	0.00	0.00	0.00	0.00	0.00	0.00	0.00	0.00	0.00	0.00
Marks & Spencer, Whiteladies Road, High Street, Clifton, Bristol, BS8 2AZ	0.00	0.00	0.00	0.00	0.00	0.00	0.00	0.00	0.00	0.00	0.00	0.00	0.00	0.00	0.00	0.00	0.00	0.00	0.00
Park Street / Queens Road, Clifton, Bristol	0.77	0.00	0.00	0.00	0.77	0.00	0.00	0.00	0.00	0.00	0.00	0.00	0.00	0.00	0.00	0.00	0.00	0.00	0.00
Sainsbury's Superstore, Clifton Down Shopping Centre, Bristol, BS8 2NN	0.00	0.00	0.00	0.00	0.00	0.00	0.00	0.00	0.00	0.00	0.00	0.00	0.00	0.00	0.00	0.00	0.00	0.00	0.00
Sainsbury's Superstore, Queens Road, Clifton, Bristol, BS8 1RE	0.00	0.00	0.00	0.00	0.00	0.00	0.00	0.00	0.00	0.00	0.00	0.00	0.00	0.00	0.00	0.00	0.00	0.00	0.00
Toolstation, Whiteladies Road, Clifton, Bristol, BS8 2LG	0.00	0.00	0.00	0.00	0.00	0.00	0.00	0.00	0.00	0.00	0.00	0.00	0.00	0.00	0.00	0.00	0.00	0.00	0.00
Waitrose (Little), Clifton Pavilion, Queens Road, Clifton, Bristol, BS8 1QS	0.00	0.00	0.00	0.00	0.00	0.00	0.00	0.00	0.00	0.00	0.00	0.00	0.00	0.00	0.00	0.00	0.00	0.00	0.00
Whiteladies Road, Clifton, Bristol (NOT including Clifton Down Shopping Centre)	0.45	0.00	0.00	0.00	0.45	0.00	0.00	0.00	0.00	0.00	0.00	0.00	0.00	0.00	0.00	0.00	0.00	0.00	0.00
Sub Total Zone 5	**4.59**	**0.00**	**0.00**	**0.00**	**1.21**	**2.49**	**0.38**	**0.00**	**0.00**	**0.00**	**0.00**	**0.00**	**0.00**	**0.00**	**0.50**	**0.00**	**0.00**	**0.00**	**0.00**
Zone 6																			
Henleaze Garden Shop, Henleaze Road, Henleaze, Bristol, BS9 4NB	0.00	0.00	0.00	0.00	0.00	0.00	0.00	0.00	0.00	0.00	0.00	0.00	0.00	0.00	0.00	0.00	0.00	0.00	0.00
Henleaze local shops, Bristol	0.43	0.00	0.00	0.00	0.30	0.00	0.13	0.00	0.00	0.00	0.00	0.00	0.00	0.00	0.00	0.00	0.00	0.00	0.00
Morrisons, Wellington Hill West, Henleaze, Bristol, BS9 4QL	0.00	0.00	0.00	0.00	0.00	0.00	0.00	0.00	0.00	0.00	0.00	0.00	0.00	0.00	0.00	0.00	0.00	0.00	0.00
Sea Mills local shops, Bristol	0.00	0.00	0.00	0.00	0.00	0.00	0.00	0.00	0.00	0.00	0.00	0.00	0.00	0.00	0.00	0.00	0.00	0.00	0.00
Stoke Bishop local shops, Bristol	0.00	0.00	0.00	0.00	0.00	0.00	0.00	0.00	0.00	0.00	0.00	0.00	0.00	0.00	0.00	0.00	0.00	0.00	0.00
Waitrose, Northumbria Drive, Westbury Park, Henleaze, Bristol, BS9 4HN	0.00	0.00	0.00	0.00	0.00	0.00	0.00	0.00	0.00	0.00	0.00	0.00	0.00	0.00	0.00	0.00	0.00	0.00	0.00
Westbury-on-Trym local shops, Bristol	0.46	0.00	0.00	0.00	0.00	0.00	0.00	0.00	0.46	0.00	0.00	0.00	0.00	0.00	0.00	0.00	0.00	0.00	0.00
Sub Total Zone 6	**0.88**	**0.00**	**0.00**	**0.00**	**0.30**	**0.00**	**0.13**	**0.00**	**0.46**	**0.00**	**0.00**	**0.00**	**0.00**	**0.00**	**0.00**	**0.00**	**0.00**	**0.00**	**0.00**
Zone 7																			
Aldi, Muller Road, Bristol, BS7 9NU	0.00	0.00	0.00	0.00	0.00	0.00	0.00	0.00	0.00	0.00	0.00	0.00	0.00	0.00	0.00	0.00	0.00	0.00	0.00
Aldi, Petherbrige Way, Horfield, Bristol, BS7 9NZ	0.00	0.00	0.00	0.00	0.00	0.00	0.00	0.00	0.00	0.00	0.00	0.00	0.00	0.00	0.00	0.00	0.00	0.00	0.00
Ashley Down local shops, Bristol	0.00	0.00	0.00	0.00	0.00	0.00	0.00	0.00	0.00	0.00	0.00	0.00	0.00	0.00	0.00	0.00	0.00	0.00	0.00
Home Bargains, Petherbridge Way, Bristol, BS7 9NZ	0.11	0.00	0.00	0.00	0.00	0.00	0.00	0.11	0.00	0.00	0.00	0.00	0.00	0.00	0.00	0.00	0.00	0.00	0.00
Lidl, Muller Road, Bristol, BS7 9RB	0.62	0.00	0.00	0.00	0.62	0.00	0.00	0.00	0.00	0.00	0.00	0.00	0.00	0.00	0.00	0.00	0.00	0.00	0.00
Lidl, Southmead Road, Bristol, BS10 5NE	0.00	0.00	0.00	0.00	0.00	0.00	0.00	0.00	0.00	0.00	0.00	0.00	0.00	0.00	0.00	0.00	0.00	0.00	0.00
Lockleaze local shops, Bristol	0.00	0.00	0.00	0.00	0.00	0.00	0.00	0.00	0.00	0.00	0.00	0.00	0.00	0.00	0.00	0.00	0.00	0.00	0.00
Southmead local shops, Bristol	0.11	0.00	0.00	0.00	0.00	0.00	0.00	0.11	0.00	0.00	0.00	0.00	0.00	0.00	0.00	0.00	0.00	0.00	0.00
Sub Total Zone 7	**0.84**	**0.00**	**0.00**	**0.00**	**0.62**	**0.00**	**0.00**	**0.22**	**0.00**	**0.00**	**0.00**	**0.00**	**0.00**	**0.00**	**0.00**	**0.00**	**0.00**	**0.00**	**0.00**
Zone 8																			
Aldi, Crow Lane, Henbury, Bristol, BS10 7EN	0.00	0.00	0.00	0.00	0.00	0.00	0.00	0.00	0.00	0.00	0.00	0.00	0.00	0.00	0.00	0.00	0.00	0.00	0.00
Aldi, Greystoke Avenue, Southmead, Bristol, BS10 6AS	0.00	0.00	0.00	0.00	0.00	0.00	0.00	0.00	0.00	0.00	0.00	0.00	0.00	0.00	0.00	0.00	0.00	0.00	0.00
Avonmouth local shops, Bristol	0.00	0.00	0.00	0.00	0.00	0.00	0.00	0.00	0.00	0.00	0.00	0.00	0.00	0.00	0.00	0.00	0.00	0.00	0.00
B&Q, Cribbs Causeway, Bristol	0.63	0.00	0.00	0.00	0.00	0.00	0.00	0.00	0.00	0.13	0.00	0.00	0.00	0.00	0.00	0.51	0.00	0.00	0.00
Blaise Plant Nursery, Kings Weston Road, Bristol, BS11 0XF	0.00	0.00	0.00	0.00	0.00	0.00	0.00	0.00	0.00	0.00	0.00	0.00	0.00	0.00	0.00	0.00	0.00	0.00	0.00
Brentry local shops, Bristol	0.00	0.00	0.00	0.00	0.00	0.00	0.00	0.00	0.00	0.00	0.00	0.00	0.00	0.00	0.00	0.00	0.00	0.00	0.00
Co-op, Ridingleaze, Lawrence Weston, Bristol, BS11 0QB	0.00	0.00	0.00	0.00	0.00	0.00	0.00	0.00	0.00	0.00	0.00	0.00	0.00	0.00	0.00	0.00	0.00	0.00	0.00
Costco, St Brendans Way, Bristol	0.00	0.00	0.00	0.00	0.00	0.00	0.00	0.00	0.00	0.00	0.00	0.00	0.00	0.00	0.00	0.00	0.00	0.00	0.00
Henbury local shops, Bristol	0.00	0.00	0.00	0.00	0.00	0.00	0.00	0.00	0.00	0.00	0.00	0.00	0.00	0.00	0.00	0.00	0.00	0.00	0.00
Lawrence Weston local shops, Bristol	0.00	0.00	0.00	0.00	0.00	0.00	0.00	0.00	0.00	0.00	0.00	0.00	0.00	0.00	0.00	0.00	0.00	0.00	0.00
Lidl, Stile Acres, Lawrence Weston, Bristol, BS11 0PZ	0.00	0.00	0.00	0.00	0.00	0.00	0.00	0.00	0.00	0.00	0.00	0.00	0.00	0.00	0.00	0.00	0.00	0.00	0.00
Morrisons, Cribbs Causeway, Bristol, BS10 7UD	0.79	0.00	0.00	0.00	0.79	0.00	0.00	0.00	0.00	0.00	0.00	0.00	0.00	0.00	0.00	0.00	0.00	0.00	0.00
Screwfix, Avonbridge Trading Estate, Bristol, BS11 9QD	0.00	0.00	0.00	0.00	0.00	0.00	0.00	0.00	0.00	0.00	0.00	0.00	0.00	0.00	0.00	0.00	0.00	0.00	0.00
Shirehampton Village Centre	0.00	0.00	0.00	0.00	0.00	0.00	0.00	0.00	0.00	0.00	0.00	0.00	0.00	0.00	0.00	0.00	0.00	0.00	0.00
Stax Trade Centre, Wyck Beck Road, Brentry, Bristol	0.00	0.00	0.00	0.00	0.00	0.00	0.00	0.00	0.00	0.00	0.00	0.00	0.00	0.00	0.00	0.00	0.00	0.00	0.00
Sub Total Zone 8	**1.42**	**0.00**	**0.00**	**0.00**	**0.79**	**0.00**	**0.00**	**0.00**	**0.00**	**0.13**	**0.00**	**0.00**	**0.00**	**0.00**	**0.00**	**0.51**	**0.00**	**0.00**	**0.00**
Zone 9																			
Aldi, Bath Road, Longwell Green, Bristol, BS30 9DE	0.36	0.00	0.00	0.00	0.00	0.00	0.00	0.00	0.00	0.00	0.00	0.00	0.00	0.00	0.00	0.00	0.00	0.36	0.00
Asda, Craven Way, Longwell Green, Bristol, BS30 7DY	3.73	0.00	0.15	1.32	0.00	0.00	0.00	0.00	0.00	0.37	0.00	1.23	0.00	0.00	0.00	0.16	0.11	0.00	0.38
Aspects Leisure Park, Hanham, Bristol, BS15 9LA	0.00	0.00	0.00	0.00	0.00	0.00	0.00	0.00	0.00	0.00	0.00	0.00	0.00	0.00	0.00	0.00	0.00	0.00	0.00
B&Q, Gallagher Retail Park, Longwell Green	0.00	0.00	0.00	0.00	0.00	0.00	0.00	0.00	0.00	0.00	0.00	0.00	0.00	0.00	0.00	0.00	0.00	0.00	0.00
Gallagher Retail Park, LONGWELL GREEN (B&Q, Currys, Next, Tradepoint, M&S, Outfit & more)	5.00	0.11	0.00	0.59	0.93	0.00	0.00	0.00	0.00	0.76	0.32	0.40	0.91	0.00	0.50	0.00	0.00	0.00	0.47
Lidl, Aldermoor Lane, Bristol, BS30 7TX	0.00	0.00	0.00	0.00	0.00	0.00	0.00	0.00	0.00	0.00	0.00	0.00	0.00	0.00	0.00	0.00	0.00	0.00	0.00
Longwell Green local shops, Bristol (e.g. Bath Road shops near where Aldi is - NOT Longwell Green Retail Park, Bristol)	0.60	0.00	0.00	0.00	0.15	0.00	0.00	0.00	0.00	0.25	0.00	0.20	0.00	0.00	0.00	0.00	0.00	0.00	0.00
Marks & Spencer, Gallagher Retail Park, Longwell Green, Bristol, BS30 7DA	0.40	0.00	0.00	0.00	0.00	0.00	0.00	0.00	0.00	0.00	0.00	0.40	0.00	0.00	0.00	0.00	0.00	0.00	0.00
Oldland Common Village Centre	0.00	0.00	0.00	0.00	0.00	0.00	0.00	0.00	0.00	0.00	0.00	0.00	0.00	0.00	0.00	0.00	0.00	0.00	0.00
Screwfix, Green Trade Park, Longwell, Bristol, BS30 7ER	0.00	0.00	0.00	0.00	0.00	0.00	0.00	0.00	0.00	0.00	0.00	0.00	0.00	0.00	0.00	0.00	0.00	0.00	0.00
Smyths Toys, Longwell Green, Bristol, BS30 7TX	0.00	0.00	0.00	0.00	0.00	0.00	0.00	0.00	0.00	0.00	0.00	0.00	0.00	0.00	0.00	0.00	0.00	0.00	0.00
Wickes, Aldermoor Way, Longwell Green, Bristol, BS30 7DA	0.00	0.00	0.00	0.00	0.00	0.00	0.00	0.00	0.00	0.00	0.00	0.00	0.00	0.00	0.00	0.00	0.00	0.00	0.00
Sub Total Zone 9	**10.09**	**0.11**	**0.15**	**1.91**	**1.08**	**0.00**	**0.00**	**0.00**	**0.00**	**1.39**	**0.32**	**2.23**	**0.91**	**0.00**	**0.50**	**0.16**	**0.11**	**0.36**	**0.85**
Zone 10																			
Aldi, Fishponds Road, Bristol, BS16 3HJ	0.00	0.00	0.00	0.00	0.00	0.00	0.00	0.00	0.00	0.00	0.00	0.00	0.00	0.00	0.00	0.00	0.00	0.00	0.00
Channons Hill Retail Park, Fishponds (B&M, Iceland, Card Factory, One Below & Sue Ryder)	3.32	0.00	0.29	0.48	0.00	0.00	0.00	0.00	0.00	0.00	1.49	1.06	0.00	0.00	0.00	0.00	0.00	0.00	0.00
Fishponds local shops, Bristol	0.76	0.00	0.30	0.00	0.15	0.00	0.00	0.00	0.00	0.00	0.32	0.00	0.00	0.00	0.00	0.00	0.00	0.00	0.00
Hambrook Village Centre	0.00	0.00	0.00	0.00	0.00	0.00	0.00	0.00	0.00	0.00	0.00	0.00	0.00	0.00	0.00	0.00	0.00	0.00	0.00
Lidl, Fishponds Road, Bristol, BS16 3UF	0.00	0.00	0.00	0.00	0.00	0.00	0.00	0.00	0.00	0.00	0.00	0.00	0.00	0.00	0.00	0.00	0.00	0.00	0.00
Lodge Causeway local shops, Bristol	0.00	0.00	0.00	0.00	0.00	0.00	0.00	0.00	0.00	0.00	0.00	0.00	0.00	0.00	0.00	0.00	0.00	0.00	0.00
Morrisons, Fishponds Road, Bristol, BS16 3US	0.83	0.00	0.00	0.00	0.00	0.00	0.00	0.00	0.00	0.00	0.00	0.83	0.00	0.00	0.00	0.00	0.00	0.00	0.00
Sainsbury's Local, Fishponds Road, Fishponds, Bristol, BS16 3TE	0.00	0.00	0.00	0.00	0.00	0.00	0.00	0.00	0.00	0.00	0.00	0.00	0.00	0.00	0.00	0.00	0.00	0.00	0.00
Sub Total Zone 10	**4.91**	**0.00**	**0.59**	**0.48**	**0.15**	**0.00**	**0.00**	**0.00**	**0.00**	**0.00**	**1.80**	**1.89**	**0.00**	**0.00**	**0.00**	**0.00**	**0.00**	**0.00**	**0.00**
Zone 11																			
Co-op, Badminton Road, Downend, Bristol, BS16 6BB	0.00	0.00	0.00	0.00	0.00	0.00	0.00	0.00	0.00	0.00	0.00	0.00	0.00	0.00	0.00	0.00	0.00	0.00	0.00
Downend local shops, Bristol	0.00	0.00	0.00	0.00	0.00	0.00	0.00	0.00	0.00	0.00	0.00	0.00	0.00	0.00	0.00	0.00	0.00	0.00	0.00
Emersons Green local shops, Bristol (e.g. Emerson's Way shops where vets is - NOT Emersons Green Retail Park)	0.65	0.00	0.00	0.00	0.00	0.00	0.00	0.00	0.00	0.25	0.00	0.40	0.00	0.00	0.00	0.00	0.00	0.00	0.00
Emersons Green Retail Park, Bristol (Lidl, Boots, Argos, Poundland, Peacocks, Sports Direct & more)	0.57	0.00	0.00	0.00	0.00	0.00	0.00	0.00	0.00	0.25	0.32	0.00	0.00	0.00	0.00	0.00	0.00	0.00	0.00
Fonthill Garden Centre, Bath Road, Bristol, BS30 6HX	0.00	0.00	0.00	0.00	0.00	0.00	0.00	0.00	0.00	0.00	0.00	0.00	0.00	0.00	0.00	0.00	0.00	0.00	0.00
Lidl, The Village, Emersons Way, Bristol, BS16 7AE	0.00	0.00	0.00	0.00	0.00	0.00	0.00	0.00	0.00	0.00	0.00	0.00	0.00	0.00	0.00	0.00	0.00	0.00	0.00
Lyde Green local shops, Bristol	0.00	0.00	0.00	0.00	0.00	0.00	0.00	0.00	0.00	0.00	0.00	0.00	0.00	0.00	0.00	0.00	0.00	0.00	0.00
Sainsbury's Superstore, Emersons Green, Bristol, BS16 7AE	3.47	0.00	0.00	1.09	0.00	0.00	0.00	0.00	0.00	0.50	0.48	1.23	0.17	0.00	0.00	0.00	0.00	0.00	0.00
St Aldams Garden Centre, Westerleigh Road, Pucklechurch, Bristol, BS16 9PY	0.00	0.00	0.00	0.00	0.00	0.00	0.00	0.00	0.00	0.00	0.00	0.00	0.00	0.00	0.00	0.00	0.00	0.00	0.00
Staple Hill local shops, Bristol	0.53	0.00	0.00	0.00	0.00	0.21	0.00	0.00	0.00	0.13	0.00	0.20	0.00	0.00	0.00	0.00	0.00	0.00	0.00
Tesco Superstore, Broad Street, Staple Hill, Bristol, BS16 5NP	0.00	0.00	0.00	0.00	0.00	0.00	0.00	0.00	0.00	0.00	0.00	0.00	0.00	0.00	0.00	0.00	0.00	0.00	0.00
The Carpet Barn, Bath Road, Longwell Green, Bristol, BS30 6DL	0.00	0.00	0.00	0.00	0.00	0.00	0.00	0.00	0.00	0.00	0.00	0.00	0.00	0.00	0.00	0.00	0.00	0.00	0.00
Warmley Village Centre	0.00	0.00	0.00	0.00	0.00	0.00	0.00	0.00	0.00	0.00	0.00	0.00	0.00	0.00	0.00	0.00	0.00	0.00	0.00
Willsbridge local shops, Bristol	0.00	0.00	0.00	0.00	0.00	0.00	0.00	0.00	0.00	0.00	0.00	0.00	0.00	0.00	0.00	0.00	0.00	0.00	0.00
Sub Total Zone 11	**5.21**	**0.00**	**0.00**	**1.09**	**0.00**	**0.21**	**0.00**	**0.00**	**0.00**	**1.12**	**0.79**	**1.83**	**0.17**	**0.00**	**0.00**	**0.00**	**0.00**	**0.00**	**0.00**
Zone 12																			
Aldi, Brook Way, Patchway, Bradley Stoke, BS32 9DA	0.00	0.00	0.00	0.00	0.00	0.00	0.00	0.00	0.00	0.00	0.00	0.00	0.00	0.00	0.00	0.00	0.00	0.00	0.00
Almondsbury Garden Centre, Over Lane, Almondsbury	0.00	0.00	0.00	0.00	0.00	0.00	0.00	0.00	0.00	0.00	0.00	0.00	0.00	0.00	0.00	0.00	0.00	0.00	0.00
Coalpit Heath Village Centre	0.00	0.00	0.00	0.00	0.00	0.00	0.00	0.00	0.00	0.00	0.00	0.00	0.00	0.00	0.00	0.00	0.00	0.00	0.00
Elmwood Garden Centre, Westerleigh Road, Henfield, Bristol, BS36 2UP	0.00	0.00	0.00	0.00	0.00	0.00	0.00	0.00	0.00	0.00	0.00	0.00	0.00	0.00	0.00	0.00	0.00	0.00	0.00
Frampton Cotterell Village Centre	0.00	0.00	0.00	0.00	0.00	0.00	0.00	0.00	0.00	0.00	0.00	0.00	0.00	0.00	0.00	0.00	0.00	0.00	0.00
Pilning Village Centre	0.00	0.00	0.00	0.00	0.00	0.00	0.00	0.00	0.00	0.00	0.00	0.00	0.00	0.00	0.00	0.00	0.00	0.00	0.00
Winterbourne Village Centre	0.00	0.00	0.00	0.00	0.00	0.00	0.00	0.00	0.00	0.00	0.00	0.00	0.00	0.00	0.00	0.00	0.00	0.00	0.00
Sub Total Zone 12	**0.00**	**0.00**	**0.00**	**0.00**	**0.00**	**0.00**	**0.00**	**0.00**	**0.00**	**0.00**	**0.00**	**0.00**	**0.00**	**0.00**	**0.00**	**0.00**	**0.00**	**0.00**	**0.00**
Zone 13																			
Abbey Wood Shopping Park, Filton (Asda, Matalan, Pets at Home, Poundland, B&M & more)	5.40	0.00	0.00	0.00	0.15	0.00	0.00	1.36	0.11	0.00	0.48	0.40	1.08	1.39	0.43	0.00	0.00	0.00	0.00
Asda, Abbey Wood Shopping Park, Filton, BS34 7JL	1.90	0.00	0.00	0.00	0.00	0.00	0.00	0.56	0.00	0.00	0.83	0.00	0.00	0.00	0.50	0.00	0.00	0.00	0.00
Asda, Highwood Lane, Patchway, Bristol, BS34 5TL	4.00	0.00	0.00	0.00	0.00	0.00	0.00	0.00	1.52	0.00	0.00	0.00	0.00	2.37	0.00	0.00	0.11	0.00	0.00
B&M, Centaurus Road, Patchway, Bristol, BS34 5TS	0.00	0.00	0.00	0.00	0.00	0.00	0.00	0.00	0.00	0.00	0.00	0.00	0.00	0.00	0.00	0.00	0.00	0.00	0.00
Bradley Stoke Town Centre	0.10	0.00	0.00	0.00	0.00	0.00	0.00	0.00	0.00	0.00	0.00	0.00	0.00	0.10	0.00	0.00	0.00	0.00	0.00
Cribbs Causeway, Bristol (includes the Mall & Retail Park)	50.58	1.74	0.74	0.74	3.94	3.10	8.58	2.22	5.49	1.65	3.60	4.32	6.36	5.45	0.57	0.16	0.94	0.41	0.57
Filton local shops, Bristol	1.19	0.00	0.00	0.00	0.00	0.00	0.00	0.00	0.00	0.00	0.99	0.00	0.00	0.21	0.00	0.00	0.00	0.00	0.00
Iceland (The Food Warehouse), Willowbrook Shopping Centre, Bradley Stoke, BS32 8BS	0.00	0.00	0.00	0.00	0.00	0.00	0.00	0.00	0.00	0.00	0.00	0.00	0.00	0.00	0.00	0.00	0.00	0.00	0.00
Kellaway Building Supplies, Olympus House, Patchway	0.00	0.00	0.00	0.00	0.00	0.00	0.00	0.00	0.00	0.00	0.00	0.00	0.00	0.00	0.00	0.00	0.00	0.00	0.00
Lidl, Fox Den Road, Bristol, BS34 8SP	0.00	0.00	0.00	0.00	0.00	0.00	0.00	0.00	0.00	0.00	0.00	0.00	0.00	0.00	0.00	0.00	0.00	0.00	0.00

Destination	Total Household (£m)	Zone 1 Household (£m)	Zone 2 Household (£m)	Zone 3 Household (£m)	Zone 4 Household (£m)	Zone 5 Household (£m)	Zone 6 Household (£m)	Zone 7 Household (£m)	Zone 8 Household (£m)	Zone 9 Household (£m)	Zone 10 Household (£m)	Zone 11 Household (£m)	Zone 12 Household (£m)	Zone 13 Household (£m)	Zone 14 Household (£m)	Zone 15 Household (£m)	Zone 16 Household (£m)	Zone 17 Household (£m)	Zone 18 Household (£m)
Study Area																			
Lidl, Haze Way, Patchway, BS34 5BZ	0.20	0.00	0.00	0.00	0.00	0.00	0.00	0.00	0.00	0.00	0.00	0.00	0.00	0.20	0.00	0.00	0.00	0.00	0.00
Little Stoke Village Centre	0.00	0.00	0.00	0.00	0.00	0.00	0.00	0.00	0.00	0.00	0.00	0.00	0.00	0.00	0.00	0.00	0.00	0.00	0.00
Marks & Spencer, The Mall, Cribbs Causeway, BS34 5QT	1.58	0.00	0.00	0.00	0.15	0.21	0.00	0.00	0.00	0.25	0.16	0.20	0.00	0.10	0.00	0.51	0.00	0.00	0.00
Patchway Town Centre	0.22	0.00	0.00	0.00	0.00	0.00	0.00	0.22	0.00	0.00	0.00	0.00	0.00	0.00	0.00	0.00	0.00	0.00	0.00
Sainsbury's Superstore, Fox Den Road, Stoke Gifford, BS34 8SS	0.86	0.00	0.00	0.00	0.00	0.00	0.00	0.55	0.00	0.00	0.00	0.00	0.00	0.31	0.00	0.00	0.00	0.00	0.00
Screwfix, Station Road, Filton, Bristol, BS34 7JW	0.00	0.00	0.00	0.00	0.00	0.00	0.00	0.00	0.00	0.00	0.00	0.00	0.00	0.00	0.00	0.00	0.00	0.00	0.00
Stoke Gifford District Shopping Centre (The Range, Poundstretcher & Lidl)	2.46	0.00	0.61	0.00	0.00	0.00	0.00	0.00	0.00	0.00	0.83	0.00	0.91	0.10	0.00	0.00	0.00	0.00	0.00
Tesco Extra, Willow Brook Centre, Bradley Stoke, BS32 8EF	2.09	0.00	0.00	0.00	0.00	0.00	0.00	0.00	0.47	0.00	0.00	0.00	0.00	1.29	0.33	0.00	0.00	0.00	0.00
The Shield Retail Centre, Gloucester Road North, Filton, Bristol, BS34 7BR	0.00	0.00	0.00	0.00	0.00	0.00	0.00	0.00	0.00	0.00	0.00	0.00	0.00	0.00	0.00	0.00	0.00	0.00	0.00
Travis Perkins, New Road, Stoke Gifford, Bristol, BS34 8QW	0.00	0.00	0.00	0.00	0.00	0.00	0.00	0.00	0.00	0.00	0.00	0.00	0.00	0.00	0.00	0.00	0.00	0.00	0.00
Willow Brook Shopping Centre, Bradley Stoke (Boots, Pets at Home, Poundstretcher & more)	0.00	0.00	0.00	0.00	0.00	0.00	0.00	0.00	0.00	0.00	0.00	0.00	0.00	0.00	0.00	0.00	0.00	0.00	0.00
Sub Total Zone 13	**70.58**	**1.74**	**1.34**	**0.74**	**4.24**	**3.31**	**8.58**	**4.91**	**7.59**	**1.90**	**6.89**	**4.92**	**8.35**	**11.52**	**1.84**	**0.67**	**1.05**	**0.41**	**0.57**
Zone 14																			
Aldi, North Street, Bedminster, Bristol, BS3 1JA	0.00	0.00	0.00	0.00	0.00	0.00	0.00	0.00	0.00	0.00	0.00	0.00	0.00	0.00	0.00	0.00	0.00	0.00	0.00
Asda, East Street, Bedminster, Bristol, BS3 4JY	2.90	1.63	0.00	0.48	0.00	0.21	0.00	0.00	0.00	0.00	0.00	0.00	0.00	0.00	0.33	0.24	0.00	0.00	0.00
Axis Trampoline Club, South Liberty Lane, Bristol, BS3 2SU	0.00	0.00	0.00	0.00	0.00	0.00	0.00	0.00	0.00	0.00	0.00	0.00	0.00	0.00	0.00	0.00	0.00	0.00	0.00
B&M, Winterstoke Road, Bristol, BS3 2LF	0.00	0.00	0.00	0.00	0.00	0.00	0.00	0.00	0.00	0.00	0.00	0.00	0.00	0.00	0.00	0.00	0.00	0.00	0.00
Bedminster local shops, Bristol	2.92	0.81	0.00	0.12	0.00	0.00	0.00	0.00	0.00	0.00	0.00	0.00	0.00	0.00	1.83	0.16	0.00	0.00	0.00
CW Jones Carpet & Flooring, Hartcliffe Way, Bedminster, BS3 5RU	0.00	0.00	0.00	0.00	0.00	0.00	0.00	0.00	0.00	0.00	0.00	0.00	0.00	0.00	0.00	0.00	0.00	0.00	0.00
Iceland (The Food Warehouse), South Bristol Retail Park, Ashton Gate, Bristol, BS3 2LQ	0.00	0.00	0.00	0.00	0.00	0.00	0.00	0.00	0.00	0.00	0.00	0.00	0.00	0.00	0.00	0.00	0.00	0.00	0.00
Lidl, Sheene Road, Bristol, BS3 4EG	0.00	0.00	0.00	0.00	0.00	0.00	0.00	0.00	0.00	0.00	0.00	0.00	0.00	0.00	0.00	0.00	0.00	0.00	0.00
Riverside Garden Centre, Clift House Road, Southville, Bristol	0.00	0.00	0.00	0.00	0.00	0.00	0.00	0.00	0.00	0.00	0.00	0.00	0.00	0.00	0.00	0.00	0.00	0.00	0.00
Sainsbury's Superstore, Winterstoke Road, Bristol, BS3 2NS	0.97	0.00	0.00	0.00	0.00	0.21	0.52	0.00	0.00	0.00	0.00	0.00	0.00	0.00	0.16	0.08	0.00	0.00	0.00
South Bristol Retail Park, Winterstoke Road, Ashton Gate, Bristol (Halfords, Food Warehouse, Currys & B&M)	0.84	0.00	0.00	0.00	0.00	0.00	0.00	0.00	0.00	0.00	0.00	0.00	0.00	0.00	0.24	0.00	0.60	0.00	0.00
Southville local shops, Bristol	0.00	0.00	0.00	0.00	0.00	0.00	0.00	0.00	0.00	0.00	0.00	0.00	0.00	0.00	0.00	0.00	0.00	0.00	0.00
Wickes, Winterstoke Road, Ashton Gate, Bristol, BS3 2LQ	0.00	0.00	0.00	0.00	0.00	0.00	0.00	0.00	0.00	0.00	0.00	0.00	0.00	0.00	0.00	0.00	0.00	0.00	0.00
Winterstoke Road, Bristol	0.00	0.00	0.00	0.00	0.00	0.00	0.00	0.00	0.00	0.00	0.00	0.00	0.00	0.00	0.00	0.00	0.00	0.00	0.00
Sub Total Zone 14	**7.64**	**2.44**	**0.00**	**0.60**	**0.00**	**0.41**	**0.52**	**0.00**	**0.00**	**0.00**	**0.00**	**0.00**	**0.00**	**0.00**	**2.57**	**0.49**	**0.60**	**0.00**	**0.00**
Zone 15																			
Aldi, Imperial Park, Bristol, BS13 7TJ	0.00	0.00	0.00	0.00	0.00	0.00	0.00	0.00	0.00	0.00	0.00	0.00	0.00	0.00	0.00	0.00	0.00	0.00	0.00
B&Q, Imperial Retail Park, Bristol	0.00	0.00	0.00	0.00	0.00	0.00	0.00	0.00	0.00	0.00	0.00	0.00	0.00	0.00	0.00	0.00	0.00	0.00	0.00
B&Q, Wills Way, Bishopsworth, Bristol, BS13 7TJ	0.00	0.00	0.00	0.00	0.00	0.00	0.00	0.00	0.00	0.00	0.00	0.00	0.00	0.00	0.00	0.00	0.00	0.00	0.00
Bishopsworth local shops, Bristol	0.00	0.00	0.00	0.00	0.00	0.00	0.00	0.00	0.00	0.00	0.00	0.00	0.00	0.00	0.00	0.00	0.00	0.00	0.00
Hartcliffe local shops, Bristol	0.36	0.00	0.00	0.00	0.00	0.00	0.00	0.00	0.00	0.00	0.00	0.00	0.00	0.00	0.00	0.00	0.00	0.36	0.00
Headley Park local shops, Bristol	0.00	0.00	0.00	0.00	0.00	0.00	0.00	0.00	0.00	0.00	0.00	0.00	0.00	0.00	0.00	0.00	0.00	0.00	0.00
Home Bargains, Whitchurch Lane, Bristol, BS13 7TW	0.00	0.00	0.00	0.00	0.00	0.00	0.00	0.00	0.00	0.00	0.00	0.00	0.00	0.00	0.00	0.00	0.00	0.00	0.00
Imperial Retail Park, Wills Way, Bristol (B&Q, Argos, Bedworld, B&M, Homesense, The Range & more)	13.89	0.60	0.00	0.12	0.00	0.41	0.13	0.00	0.72	0.00	0.00	1.46	0.00	0.00	0.72	4.10	1.97	2.60	1.06
Lidl, Whitchurch Lane, Bishopsworth, Bristol, BS13 7TE	0.00	0.00	0.00	0.00	0.00	0.00	0.00	0.00	0.00	0.00	0.00	0.00	0.00	0.00	0.00	0.00	0.00	0.00	0.00
Morrisons, Peterson Avenue, Hartcliffe, Bristol, BS13 0BE	0.43	0.00	0.00	0.00	0.00	0.00	0.00	0.00	0.00	0.00	0.00	0.00	0.00	0.00	0.00	0.43	0.00	0.00	0.00
Sub Total Zone 15	**14.68**	**0.60**	**0.00**	**0.12**	**0.00**	**0.41**	**0.13**	**0.00**	**0.72**	**0.00**	**0.00**	**1.46**	**0.00**	**0.00**	**0.72**	**4.53**	**1.97**	**2.96**	**1.06**
Zone 16																			
Brislington local shops	0.28	0.00	0.00	0.00	0.00	0.00	0.00	0.00	0.00	0.00	0.00	0.00	0.00	0.00	0.00	0.00	0.00	0.00	0.28
Brislington Retail Park, Bath Road, Bristol (Halfords, B&M, Dreams, Matalan, Sports Direct & more)	6.63	0.00	0.15	0.35	0.00	0.00	0.00	0.11	0.00	1.16	0.16	1.06	0.00	0.00	0.43	0.43	1.64	0.77	0.38
Broadwalk Shopping Centre, Knowle, Bristol, BS4 2RA	0.00	0.00	0.00	0.00	0.00	0.00	0.00	0.00	0.00	0.00	0.00	0.00	0.00	0.00	0.00	0.00	0.00	0.00	0.00
Co-op, Wyatts View, Brislington, St. Annes, Bristol, BS4 4WW	0.00	0.00	0.00	0.00	0.00	0.00	0.00	0.00	0.00	0.00	0.00	0.00	0.00	0.00	0.00	0.00	0.00	0.00	0.00
CrossFit, Dixon Road, Brislington, BS4 5QW	0.00	0.00	0.00	0.00	0.00	0.00	0.00	0.00	0.00	0.00	0.00	0.00	0.00	0.00	0.00	0.00	0.00	0.00	0.00
Knowle local shops, Bristol	0.47	0.00	0.00	0.00	0.00	0.00	0.00	0.00	0.00	0.00	0.00	0.00	0.00	0.00	0.00	0.00	0.47	0.00	0.00
Lidl, Brislington Retail Park, Bristol, BS4 5NG	0.00	0.00	0.00	0.00	0.00	0.00	0.00	0.00	0.00	0.00	0.00	0.00	0.00	0.00	0.00	0.00	0.00	0.00	0.00
Sainsbury's Superstore, St Philips Causeway, Arnos Vale, Bristol, BS4 3BD	1.00	0.00	0.29	0.00	0.00	0.00	0.00	0.00	0.00	0.00	0.00	0.00	0.00	0.00	0.00	0.00	0.57	0.14	0.00
Screwfix, Wilverley Trading Estate, Brislington, Bristol, BS4 5NL	0.00	0.00	0.00	0.00	0.00	0.00	0.00	0.00	0.00	0.00	0.00	0.00	0.00	0.00	0.00	0.00	0.00	0.00	0.00
St Anne's local shops, Bristol	0.00	0.00	0.00	0.00	0.00	0.00	0.00	0.00	0.00	0.00	0.00	0.00	0.00	0.00	0.00	0.00	0.00	0.00	0.00
Tesco Extra, Callington Road, Brislington, Bristol, BS4 5AY	2.47	0.00	0.29	0.00	0.00	0.00	0.00	0.00	0.00	0.00	0.00	0.00	0.00	0.00	0.00	0.49	0.11	1.20	0.38
Totterdown local shops, Bristol	0.00	0.00	0.00	0.00	0.00	0.00	0.00	0.00	0.00	0.00	0.00	0.00	0.00	0.00	0.00	0.00	0.00	0.00	0.00
Tramway Retail Park, Bath Road, Brislington (Dunelm & Go Outdoors)	17.71	0.00	0.30	2.06	0.00	0.00	0.00	0.67	0.11	4.25	0.65	1.26	0.17	0.00	1.17	1.68	2.41	1.71	1.25
Sub Total Zone 16	**28.55**	**0.00**	**1.03**	**2.41**	**0.00**	**0.00**	**0.00**	**0.78**	**0.11**	**5.41**	**0.81**	**2.32**	**0.17**	**0.00**	**1.60**	**2.59**	**5.19**	**3.82**	**2.29**
Zone 17																			
Asda, Oatlands Avenue, Whitchurch, BS14 0ST	1.30	0.00	0.00	0.00	0.00	0.00	0.00	0.00	0.00	0.00	0.00	0.00	0.00	0.00	0.00	0.67	0.00	0.63	0.00
Hengrove local shops, Bristol	0.16	0.00	0.00	0.00	0.00	0.00	0.00	0.00	0.00	0.00	0.00	0.00	0.00	0.00	0.08	0.08	0.00	0.00	0.00
Red Lion Carpets, Wells Road, Bristol, BS14 9AF	0.00	0.00	0.00	0.00	0.00	0.00	0.00	0.00	0.00	0.00	0.00	0.00	0.00	0.00	0.00	0.00	0.00	0.00	0.00
Stockwood local shops, Bristol	0.00	0.00	0.00	0.00	0.00	0.00	0.00	0.00	0.00	0.00	0.00	0.00	0.00	0.00	0.00	0.00	0.00	0.00	0.00
Tesco Express, Wells Road, Whitchurch, Bristol, BS14 9HX	0.00	0.00	0.00	0.00	0.00	0.00	0.00	0.00	0.00	0.00	0.00	0.00	0.00	0.00	0.00	0.00	0.00	0.00	0.00
Whitchurch local shops, Bristol	0.00	0.00	0.00	0.00	0.00	0.00	0.00	0.00	0.00	0.00	0.00	0.00	0.00	0.00	0.00	0.00	0.00	0.00	0.00
Whitehall Garden Centre, Norton Lane, Bristol, BS14 0BT	0.00	0.00	0.00	0.00	0.00	0.00	0.00	0.00	0.00	0.00	0.00	0.00	0.00	0.00	0.00	0.00	0.00	0.00	0.00
Sub Total Zone 17	**1.46**	**0.00**	**0.00**	**0.00**	**0.00**	**0.00**	**0.00**	**0.00**	**0.00**	**0.00**	**0.00**	**0.00**	**0.00**	**0.00**	**0.08**	**0.75**	**0.00**	**0.63**	**0.00**
Zone 18																			
Keynsham Town Centre	0.09	0.00	0.00	0.00	0.00	0.00	0.00	0.00	0.00	0.00	0.00	0.00	0.00	0.00	0.00	0.00	0.00	0.00	0.09
Tesco Superstore, Bristol Road, Keynsham, Bristol, BS31 2BA	0.00	0.00	0.00	0.00	0.00	0.00	0.00	0.00	0.00	0.00	0.00	0.00	0.00	0.00	0.00	0.00	0.00	0.00	0.00
Waitrose, Broadmead Lane, Keynsham, BS31 1ST	0.00	0.00	0.00	0.00	0.00	0.00	0.00	0.00	0.00	0.00	0.00	0.00	0.00	0.00	0.00	0.00	0.00	0.00	0.00
Sub Total Zone 18	**0.09**	**0.00**	**0.00**	**0.00**	**0.00**	**0.00**	**0.00**	**0.00**	**0.00**	**0.00**	**0.00**	**0.00**	**0.00**	**0.00**	**0.00**	**0.00**	**0.00**	**0.00**	**0.09**
Bristol Authority Area Sub Total	**119.82**	**10.00**	**9.79**	**7.11**	**7.87**	**5.43**	**4.06**	**5.59**	**2.84**	**5.91**	**4.39**	**8.62**	**4.12**	**1.73**	**8.43**	**10.89**	**9.39**	**8.24**	**5.40**
Sub-Total Insdie Study Area	**209.84**	**11.97**	**12.21**	**11.20**	**13.19**	**8.95**	**12.65**	**10.50**	**10.43**	**12.11**	**12.86**	**18.01**	**13.55**	**13.25**	**10.77**	**11.73**	**10.56**	**9.01**	**6.91**
Outside Survey Area																			
Abergavenny Town Centre	0.00	0.00	0.00	0.00	0.00	0.00	0.00	0.00	0.00	0.00	0.00	0.00	0.00	0.00	0.00	0.00	0.00	0.00	0.00
Aldi, Horseshoe Lane, Thornbury, BS35 2AX	0.00	0.00	0.00	0.00	0.00	0.00	0.00	0.00	0.00	0.00	0.00	0.00	0.00	0.00	0.00	0.00	0.00	0.00	0.00
Aldi, Wyndham Way, Portishead, Bristol, BS20 8LR	0.00	0.00	0.00	0.00	0.00	0.00	0.00	0.00	0.00	0.00	0.00	0.00	0.00	0.00	0.00	0.00	0.00	0.00	0.00
Allington Farm Shop, A420, Allington, Chippenham, SN14 6LJ	0.00	0.00	0.00	0.00	0.00	0.00	0.00	0.00	0.00	0.00	0.00	0.00	0.00	0.00	0.00	0.00	0.00	0.00	0.00
Alveston Village Centre	0.00	0.00	0.00	0.00	0.00	0.00	0.00	0.00	0.00	0.00	0.00	0.00	0.00	0.00	0.00	0.00	0.00	0.00	0.00
Asda, Phillips Road, Weston-Super-Mare, BS23 3UZ	0.00	0.00	0.00	0.00	0.00	0.00	0.00	0.00	0.00	0.00	0.00	0.00	0.00	0.00	0.00	0.00	0.00	0.00	0.00
Asda, The Shires, Bythesea Road,Trowbridge, BA14 8AT	0.00	0.00	0.00	0.00	0.00	0.00	0.00	0.00	0.00	0.00	0.00	0.00	0.00	0.00	0.00	0.00	0.00	0.00	0.00
B&Q, Flowerdown Retail Park, Weston-Super-Mare	0.00	0.00	0.00	0.00	0.00	0.00	0.00	0.00	0.00	0.00	0.00	0.00	0.00	0.00	0.00	0.00	0.00	0.00	0.00
B&Q, Station Road, Yate	0.00	0.00	0.00	0.00	0.00	0.00	0.00	0.00	0.00	0.00	0.00	0.00	0.00	0.00	0.00	0.00	0.00	0.00	0.00
Bath City Centre (includes SouthGate Shopping Centre)	1.38	0.00	0.00	0.23	0.00	0.00	0.00	0.00	0.00	0.00	0.00	0.00	0.00	0.00	0.00	0.00	0.00	0.00	1.15
Birmingham City Centre	0.00	0.00	0.00	0.00	0.00	0.00	0.00	0.00	0.00	0.00	0.00	0.00	0.00	0.00	0.00	0.00	0.00	0.00	0.00
Broadway Village Centre	0.00	0.00	0.00	0.00	0.00	0.00	0.00	0.00	0.00	0.00	0.00	0.00	0.00	0.00	0.00	0.00	0.00	0.00	0.00
Burnham on Sea Town Centre	0.00	0.00	0.00	0.00	0.00	0.00	0.00	0.00	0.00	0.00	0.00	0.00	0.00	0.00	0.00	0.00	0.00	0.00	0.00
Cadbury Garden Centre, Smallway, Congresbury	0.56	0.00	0.15	0.00	0.00	0.41	0.00	0.00	0.00	0.00	0.00	0.00	0.00	0.00	0.00	0.00	0.00	0.00	0.00
Carpet Giant, Beeches Industrial Estate, Yate, BS37 5QZ	0.00	0.00	0.00	0.00	0.00	0.00	0.00	0.00	0.00	0.00	0.00	0.00	0.00	0.00	0.00	0.00	0.00	0.00	0.00
Central London / West End	0.00	0.00	0.00	0.00	0.00	0.00	0.00	0.00	0.00	0.00	0.00	0.00	0.00	0.00	0.00	0.00	0.00	0.00	0.00
Cheltenham Town Centre	0.09	0.00	0.00	0.00	0.00	0.00	0.00	0.00	0.00	0.00	0.00	0.00	0.00	0.00	0.00	0.00	0.00	0.00	0.09
Chew Magna Village Centre	0.00	0.00	0.00	0.00	0.00	0.00	0.00	0.00	0.00	0.00	0.00	0.00	0.00	0.00	0.00	0.00	0.00	0.00	0.00
Chippenham Town Centre	0.00	0.00	0.00	0.00	0.00	0.00	0.00	0.00	0.00	0.00	0.00	0.00	0.00	0.00	0.00	0.00	0.00	0.00	0.00
Christchurch Town Centre	0.00	0.00	0.00	0.00	0.00	0.00	0.00	0.00	0.00	0.00	0.00	0.00	0.00	0.00	0.00	0.00	0.00	0.00	0.00
Clarks Village Outlet Centre, Street (Over 90 Designer & High Street brands)	0.26	0.00	0.00	0.00	0.15	0.00	0.00	0.00	0.00	0.00	0.00	0.00	0.00	0.00	0.00	0.00	0.11	0.00	0.00
Clevedon Town Centre	0.00	0.00	0.00	0.00	0.00	0.00	0.00	0.00	0.00	0.00	0.00	0.00	0.00	0.00	0.00	0.00	0.00	0.00	0.00
Congresbury Village Centre	0.00	0.00	0.00	0.00	0.00	0.00	0.00	0.00	0.00	0.00	0.00	0.00	0.00	0.00	0.00	0.00	0.00	0.00	0.00
Corsham Town Centre	0.00	0.00	0.00	0.00	0.00	0.00	0.00	0.00	0.00	0.00	0.00	0.00	0.00	0.00	0.00	0.00	0.00	0.00	0.00
Designer Outlet, Kemble Drive, Swindon, SN2 2DY	0.25	0.00	0.00	0.00	0.00	0.00	0.00	0.00	0.00	0.25	0.00	0.00	0.00	0.00	0.00	0.00	0.00	0.00	0.00
Dobbies Garden Centre, Thornbury, Wotton-under-Edge, GL12 8QH	0.00	0.00	0.00	0.00	0.00	0.00	0.00	0.00	0.00	0.00	0.00	0.00	0.00	0.00	0.00	0.00	0.00	0.00	0.00
Dublin City Centre	0.00	0.00	0.00	0.00	0.00	0.00	0.00	0.00	0.00	0.00	0.00	0.00	0.00	0.00	0.00	0.00	0.00	0.00	0.00
Eastwood Garden Plant Centre, Falfield, Wotton-under-Edge, GL12 8DA	0.00	0.00	0.00	0.00	0.00	0.00	0.00	0.00	0.00	0.00	0.00	0.00	0.00	0.00	0.00	0.00	0.00	0.00	0.00
Edinburgh City Centre	0.00	0.00	0.00	0.00	0.00	0.00	0.00	0.00	0.00	0.00	0.00	0.00	0.00	0.00	0.00	0.00	0.00	0.00	0.00
Exeter City Centre	0.13	0.00	0.00	0.00	0.00	0.00	0.00	0.00	0.00	0.13	0.00	0.00	0.00	0.00	0.00	0.00	0.00	0.00	0.00
Exmouth Town Centre	0.00	0.00	0.00	0.00	0.00	0.00	0.00	0.00	0.00	0.00	0.00	0.00	0.00	0.00	0.00	0.00	0.00	0.00	0.00
Flowerdown Retail Park, Weston-super-Mare (Aldi, B&Q, Carpetright, M&S Foodhall, Sports Direct & more)	0.00	0.00	0.00	0.00	0.00	0.00	0.00	0.00	0.00	0.00	0.00	0.00	0.00	0.00	0.00	0.00	0.00	0.00	0.00
Gallagher Retail Park (aka The Wyvern Centre), WESTON SUPER MARE (The Range, Currys, Dreams, Oak Furnitureland & more	0.00	0.00	0.00	0.00	0.00	0.00	0.00	0.00	0.00	0.00	0.00	0.00	0.00	0.00	0.00	0.00	0.00	0.00	0.00
Gloucester Keys Retail Park, St Ann Way, Gloucester, GL1 5SH	0.00	0.00	0.00	0.00	0.00	0.00	0.00	0.00	0.00	0.00	0.00	0.00	0.00	0.00	0.00	0.00	0.00	0.00	0.00
Great Western Business Park, Armstrong Way, Yate, BS37 5NG	0.00	0.00	0.00	0.00	0.00	0.00	0.00	0.00	0.00	0.00	0.00	0.00	0.00	0.00	0.00	0.00	0.00	0.00	0.00
Highfield Garden World, Bristol Road, Whitminster, Gloucester, GL2 7PB	0.00	0.00	0.00	0.00	0.00	0.00	0.00	0.00	0.00	0.00	0.00	0.00	0.00	0.00	0.00	0.00	0.00	0.00	0.00
Hillier Garden Centre, Whiteway Road, Bath, BA2 2RG	0.00	0.00	0.00	0.00	0.00	0.00	0.00	0.00	0.00	0.00	0.00	0.00	0.00	0.00	0.00	0.00	0.00	0.00	0.00
Homebase, Wessex Fields, Frome	0.00	0.00	0.00	0.00	0.00	0.00	0.00	0.00	0.00	0.00	0.00	0.00	0.00	0.00	0.00	0.00	0.00	0.00	0.00
Homebase, Wyndham Retail Park, Portishead	0.00	0.00	0.00	0.00	0.00	0.00	0.00	0.00	0.00	0.00	0.00	0.00	0.00	0.00	0.00	0.00	0.00	0.00	0.00
Honiton Town Centre	0.00	0.00	0.00	0.00	0.00	0.00	0.00	0.00	0.00	0.00	0.00	0.00	0.00	0.00	0.00	0.00	0.00	0.00	0.00
Iron Acton Garden Centre, Wotton Road, Iron Acton, BS37 9XA	0.00	0.00	0.00	0.00	0.00	0.00	0.00	0.00	0.00	0.00	0.00	0.00	0.00	0.00	0.00	0.00	0.00	0.00	0.00
Iron Acton Village Centre	0.00	0.00	0.00	0.00	0.00	0.00	0.00	0.00	0.00	0.00	0.00	0.00	0.00	0.00	0.00	0.00	0.00	0.00	0.00
Kemps Garden Centre, Westerleigh, Bristol	0.00	0.00	0.00	0.00	0.00	0.00	0.00	0.00	0.00	0.00	0.00	0.00	0.00	0.00	0.00	0.00	0.00	0.00	0.00
Leekes, Beanacre Road, Melksham, SN12 8AG	0.00	0.00	0.00	0.00	0.00	0.00	0.00	0.00	0.00	0.00	0.00	0.00	0.00	0.00	0.00	0.00	0.00	0.00	0.00
Leighton Buzzard Town Centre	0.00	0.00	0.00	0.00	0.00	0.00	0.00	0.00	0.00	0.00	0.00	0.00	0.00	0.00	0.00	0.00	0.00	0.00	0.00
Lidl, Kennedy Way, Yate, BS37 4BA	0.00	0.00	0.00	0.00	0.00	0.00	0.00	0.00	0.00	0.00	0.00	0.00	0.00	0.00	0.00	0.00	0.00	0.00	0.00
Long Ashton Village Centre	0.00	0.00	0.00	0.00	0.00	0.00	0.00	0.00	0.00	0.00	0.00	0.00	0.00	0.00	0.00	0.00	0.00	0.00	0.00
Manchester City Centre	0.00	0.00	0.00	0.00	0.00	0.00	0.00	0.00	0.00	0.00	0.00	0.00	0.00	0.00	0.00	0.00	0.00	0.00	0.00
Mero Retail Park, Lower Bristol Road, Bath (Carpetright, Hobbycraft & Pets at Home)	0.00	0.00	0.00	0.00	0.00	0.00	0.00	0.00	0.00	0.00	0.00	0.00	0.00	0.00	0.00	0.00	0.00	0.00	0.00
Midsomer Norton Town Centre	0.00	0.00	0.00	0.00	0.00	0.00	0.00	0.00	0.00	0.00	0.00	0.00	0.00	0.00	0.00	0.00	0.00	0.00	0.00
Minehead Town Centre	0.00	0.00	0.00	0.00	0.00	0.00	0.00	0.00	0.00	0.00	0.00	0.00	0.00	0.00	0.00	0.00	0.00	0.00	0.00
Monmouth Town Centre	0.00	0.00	0.00	0.00	0.00	0.00	0.00	0.00	0.00	0.00	0.00	0.00	0.00	0.00	0.00	0.00	0.00	0.00	0.00
Morrisons, Station Road, Yate, BS37 5PW	0.00	0.00	0.00	0.00	0.00	0.00	0.00	0.00	0.00	0.00	0.00	0.00	0.00	0.00	0.00	0.00	0.00	0.00	0.00
Nailsea Town Centre	0.00	0.00	0.00	0.00	0.00	0.00	0.00	0.00	0.00	0.00	0.00	0.00	0.00	0.00	0.00	0.00	0.00	0.00	0.00
Newport City Centre	0.00	0.00	0.00	0.00	0.00	0.00	0.00	0.00	0.00	0.00	0.00	0.00	0.00	0.00	0.00	0.00	0.00	0.00	0.00
Newquay Town Centre	0.00	0.00	0.00	0.00	0.00	0.00	0.00	0.00	0.00	0.00	0.00	0.00	0.00	0.00	0.00	0.00	0.00	0.00	0.00
Norton Malreward Village Centre	0.00	0.00	0.00	0.00	0.00	0.00	0.00	0.00	0.00	0.00	0.00	0.00	0.00	0.00	0.00	0.00	0.00	0.00	0.00
Nottingham City Centre	0.00	0.00	0.00	0.00	0.00	0.00	0.00	0.00	0.00	0.00	0.00	0.00	0.00	0.00	0.00	0.00	0.00	0.00	0.00
Portishead Town Centre	0.00	0.00	0.00	0.00	0.00	0.00	0.00	0.00	0.00	0.00	0.00	0.00	0.00	0.00	0.00	0.00	0.00	0.00	0.00
Riverside Retail Park, Link Road, Yate, BS37 4AQ	0.34	0.00	0.00	0.00	0.00	0.00	0.00	0.00	0.00	0.00	0.00	0.00	0.34	0.00	0.00	0.00	0.00	0.00	0.00
Ross-on-Wye Town Centre	0.11	0.00	0.00	0.00	0.00	0.00	0.00	0.00	0.00	0.00	0.00	0.00	0.00	0.00	0.00	0.00	0.11	0.00	0.00
Sainsbury's Superstore, Serbert Road, Portishead, Bristol, BS20 7GD	0.00	0.00	0.00	0.00	0.00	0.00	0.00	0.00	0.00	0.00	0.00	0.00	0.00	0.00	0.00	0.00	0.00	0.00	0.00
Salford City Centre	0.00	0.00	0.00	0.00	0.00	0.00	0.00	0.00	0.00	0.00	0.00	0.00	0.00	0.00	0.00	0.00	0.00	0.00	0.00
Screwfix, Stover Trading Estate, Yate, BS37 5PB	0.00	0.00	0.00	0.00	0.00	0.00	0.00	0.00	0.00	0.00	0.00	0.00	0.00	0.00	0.00	0.00	0.00	0.00	0.00
Sheffield City Centre	0.00	0.00	0.00	0.00	0.00	0.00	0.00	0.00	0.00	0.00	0.00	0.00	0.00	0.00	0.00	0.00	0.00	0.00	0.00
Sidmouth Town Centre	0.00	0.00	0.00	0.00	0.00	0.00	0.00	0.00	0.00	0.00	0.00	0.00	0.00	0.00	0.00	0.00	0.00	0.00	0.00
St Austell Bay Business Park, Par Moor Road, Saint Austell, PL25 3RF	0.00	0.00	0.00	0.00	0.00	0.00	0.00	0.00	0.00	0.00	0.00	0.00	0.00	0.00	0.00	0.00	0.00	0.00	0.00
St Margarets Retail Park, Oxford Road, Swindon, SN3 4ES	0.15	0.00	0.00	0.00	0.15	0.00	0.00	0.00	0.00	0.00	0.00	0.00	0.00	0.00	0.00	0.00	0.00	0.00	0.00
Street Village Centre	0.00	0.00	0.00	0.00	0.00	0.00	0.00	0.00	0.00	0.00	0.00	0.00	0.00	0.00	0.00	0.00	0.00	0.00	0.00
Swindon Town Centre	0.00	0.00	0.00	0.00	0.00	0.00	0.00	0.00	0.00	0.00	0.00	0.00	0.00	0.00	0.00	0.00	0.00	0.00	0.00
Tesco Extra, East Walk, Yate, BS37 4AS	0.00	0.00	0.00	0.00	0.00	0.00	0.00	0.00	0.00	0.00	0.00	0.00	0.00	0.00	0.00	0.00	0.00	0.00	0.00
Tesco Superstore, Midland Way, Thornbury, BS35 2BS	0.00	0.00	0.00	0.00	0.00	0.00	0.00	0.00	0.00	0.00	0.00	0.00	0.00	0.00	0.00	0.00	0.00	0.00	0.00
Tetbury Town Centre	0.00	0.00	0.00	0.00	0.00	0.00	0.00	0.00	0.00	0.00	0.00	0.00	0.00	0.00	0.00	0.00	0.00	0.00	0.00
The Old Well Garden Centre, Uffculme, Waterloo Cross, Cullompton, EX15 3ES	0.00	0.00	0.00	0.00	0.00	0.00	0.00	0.00	0.00	0.00	0.00	0.00	0.00	0.00	0.00	0.00	0.00	0.00	0.00
The Range, Bristol Road, Bridgwater, TA6 4FF	0.13	0.00	0.00	0.00	0.00	0.00	0.00	0.00	0.00	0.13	0.00	0.00	0.00	0.00	0.00	0.00	0.00	0.00	0.00
The Trafford Centre, Manchester, M17 8AA	0.00	0.00	0.00	0.00	0.00	0.00	0.00	0.00	0.00	0.00	0.00	0.00	0.00	0.00	0.00	0.00	0.00	0.00	0.00
Thornbury Leisure Centre, Alveston Hill, Thornbury, BS35 3JB	0.00	0.00	0.00	0.00	0.00	0.00	0.00	0.00	0.00	0.00	0.00	0.00	0.00	0.00	0.00	0.00	0.00	0.00	0.00
Thornbury Town Centre	0.00	0.00	0.00	0.00	0.00	0.00	0.00	0.00	0.00	0.00	0.00	0.00	0.00	0.00	0.00	0.00	0.00	0.00	0.00
Timsbury Village Centre	0.00	0.00	0.00	0.00	0.00	0.00	0.00	0.00	0.00	0.00	0.00	0.00	0.00	0.00	0.00	0.00	0.00	0.00	0.00
Torquay Town Centre	0.00	0.00	0.00	0.00	0.00	0.00	0.00	0.00	0.00	0.00	0.00	0.00	0.00	0.00	0.00	0.00	0.00	0.00	0.00
Waitrose, High Street, Nailsea, Bristol, BS48 1AP	0.00	0.00	0.00	0.00	0.00	0.00	0.00	0.00	0.00	0.00	0.00	0.00	0.00	0.00	0.00	0.00	0.00	0.00	0.00
Waitrose, Wickwar Road, Chipping Sodbury, BS37 6AU	0.00	0.00	0.00	0.00	0.00	0.00	0.00	0.00	0.00	0.00	0.00	0.00	0.00	0.00	0.00	0.00	0.00	0.00	0.00
Wedmore Village Centre	0.00	0.00	0.00	0.00	0.00	0.00	0.00	0.00	0.00	0.00	0.00	0.00	0.00	0.00	0.00	0.00	0.00	0.00	0.00
Wells City Centre	0.00	0.00	0.00	0.00	0.00	0.00	0.00	0.00	0.00	0.00	0.00	0.00	0.00	0.00	0.00	0.00	0.00	0.00	0.00
Westerleigh Village Centre	0.00	0.00	0.00	0.00	0.00	0.00	0.00	0.00	0.00	0.00	0.00	0.00	0.00	0.00	0.00	0.00	0.00	0.00	0.00
Weston Lock Retail Park, Lower Bristol Road, Bath (Currys, M&S Foodhall)	0.00	0.00	0.00	0.00	0.00	0.00	0.00	0.00	0.00	0.00	0.00	0.00	0.00	0.00	0.00	0.00	0.00	0.00	0.00
Weston-super-Mare Town Centre (includes Sovereign Shopping Centre)	0.00	0.00	0.00	0.00	0.00	0.00	0.00	0.00	0.00	0.00	0.00	0.00	0.00	0.00	0.00	0.00	0.00	0.00	0.00
Wyndham Retail Park, Portishead (Homebase, Argos & McDonald's)	0.00	0.00	0.00	0.00	0.00	0.00	0.00	0.00	0.00	0.00	0.00	0.00	0.00	0.00	0.00	0.00	0.00	0.00	0.00
Yate Leisure Centre, Kennedy Way, Yate, Bristol, BS37 4DQ	0.00	0.00	0.00	0.00	0.00	0.00	0.00	0.00	0.00	0.00	0.00	0.00	0.00	0.00	0.00	0.00	0.00	0.00	0.00
Yate Town Centre	0.83	0.00	0.00	0.00	0.00	0.00	0.00	0.11	0.00	0.00	0.00	0.20	0.52	0.00	0.00	0.00	0.00	0.00	0.00
Sub-Total Outside Study Area	**4.24**	**0.00**	**0.15**	**0.23**	**0.30**	**0.41**	**0.00**	**0.11**	**0.00**	**0.50**	**0.00**	**0.20**	**0.86**	**0.00**	**0.00**	**0.00**	**0.23**	**0.00**	**1.24**
Total	**214.08**	**11.97**	**12.36**	**11.43**	**13.49**	**9.36**	**12.65**	**10.61**	**10.43**	**12.61**	**12.86**	**18.21**	**14.42**	**13.25**	**10.77**	**11.73**	**10.79**	**9.01**	**8.15**

Bristol Local Centres Retail Study 2022
Nexus Planning

Table 15: Recreational shopping patterns

Destination Study Area	Total Recreation (%)	Zone 1 Recreation (%)	Zone 2 Recreation (%)	Zone 3 Recreation (%)	Zone 4 Recreation (%)	Zone 5 Recreation (%)	Zone 6 Recreation (%)	Zone 7 Recreation (%)	Zone 8 Recreation (%)	Zone 9 Recreation (%)	Zone 10 Recreation (%)	Zone 11 Recreation (%)	Zone 12 Recreation (%)	Zone 13 Recreation (%)	Zone 14 Recreation (%)	Zone 15 Recreation (%)	Zone 16 Recreation (%)	Zone 17 Recreation (%)	Zone 18 Recreation (%)
Zone 1																			
Avonmeads Retail Park, St Philips Causeway, Bristol (The Range, JD Sports, Wilko, Boots & more)	0.0%	0.0%	0.0%	0.0%	0.0%	0.0%	0.0%	0.0%	0.0%	0.0%	0.0%	0.0%	0.0%	0.0%	0.0%	0.0%	0.0%	0.0%	0.0%
Baptist Mills local shops, Bristol	0.1%	0.0%	0.0%	0.0%	0.0%	2.9%	0.0%	0.0%	0.0%	0.0%	0.0%	0.0%	0.0%	0.0%	0.0%	0.0%	0.0%	0.0%	0.0%
Bristol CITY CENTRE (includes Broadmead, Cabot Circus, The Galleries & The Arcade)	10.3%	24.5%	15.5%	0.0%	19.8%	26.7%	2.8%	14.2%	9.5%	0.0%	15.9%	7.0%	0.0%	5.2%	6.3%	14.8%	15.3%	3.1%	4.5%
Bristol Guild of Applied Art, Park Street, Bristol, BS1 5JY	0.3%	0.0%	0.0%	0.0%	0.0%	5.8%	0.0%	0.0%	0.0%	0.0%	0.0%	0.0%	0.0%	0.0%	0.0%	0.0%	0.0%	0.0%	0.0%
Gardiner Haskins Interiors, Broad Plain, Bristol	0.0%	0.0%	0.0%	0.0%	0.0%	0.0%	0.0%	0.0%	0.0%	0.0%	0.0%	0.0%	0.0%	0.0%	0.0%	0.0%	0.0%	0.0%	0.0%
Iceland (The Food Warehouse), Avonmeads Retail Park, Redcliffe, Bristol, BS2 0SP	0.0%	0.0%	0.0%	0.0%	0.0%	0.0%	0.0%	0.0%	0.0%	0.0%	0.0%	0.0%	0.0%	0.0%	0.0%	0.0%	0.0%	0.0%	0.0%
Marks & Spencer, Broadmead, Bristol, BS1 3DX	0.0%	0.0%	0.0%	0.0%	0.0%	0.0%	0.0%	0.0%	0.0%	0.0%	0.0%	0.0%	0.0%	0.0%	0.0%	0.0%	0.0%	0.0%	0.0%
Merchants Trade Park, Feeder Road, Bristol, BS2 0TX	0.0%	0.0%	0.0%	0.0%	0.0%	0.0%	0.0%	0.0%	0.0%	0.0%	0.0%	0.0%	0.0%	0.0%	0.0%	0.0%	0.0%	0.0%	0.0%
Old Market local shops, Bristol	0.0%	0.0%	0.0%	0.0%	0.0%	0.0%	0.0%	0.0%	0.0%	0.0%	0.0%	0.0%	0.0%	0.0%	0.0%	0.0%	0.0%	0.0%	0.0%
Redfield local shops, Bristol	0.0%	0.0%	0.0%	0.0%	0.0%	0.0%	0.0%	0.0%	0.0%	0.0%	0.0%	0.0%	0.0%	0.0%	0.0%	0.0%	0.0%	0.0%	0.0%
St Michael's Hill local shops, Bristol	0.0%	0.0%	0.0%	0.0%	0.0%	0.0%	0.0%	0.0%	0.0%	0.0%	0.0%	0.0%	0.0%	0.0%	0.0%	0.0%	0.0%	0.0%	0.0%
St Werburgh's local shops, Bristol	0.0%	0.0%	0.0%	0.0%	0.0%	0.0%	0.0%	0.0%	0.0%	0.0%	0.0%	0.0%	0.0%	0.0%	0.0%	0.0%	0.0%	0.0%	0.0%
Stokes Croft / Cheltenham Road, Bristol	0.0%	0.0%	0.0%	0.0%	0.0%	0.0%	0.0%	0.0%	0.0%	0.0%	0.0%	0.0%	0.0%	0.0%	0.0%	0.0%	0.0%	0.0%	0.0%
Temple Meads local shops, Bristol	0.2%	0.0%	0.0%	0.0%	0.0%	0.0%	0.0%	0.0%	0.0%	0.0%	4.4%	0.0%	0.0%	0.0%	0.0%	0.0%	0.0%	0.0%	0.0%
Tesco Metro, Broadmead, Bristol, BS1 3DW	0.0%	0.0%	0.0%	0.0%	0.0%	0.0%	0.0%	0.0%	0.0%	0.0%	0.0%	0.0%	0.0%	0.0%	0.0%	0.0%	0.0%	0.0%	0.0%
The Galleries, Broadmead, Bristol, BS1 3XE	0.1%	0.0%	0.0%	0.0%	0.0%	0.0%	0.0%	0.0%	0.0%	0.0%	0.0%	0.0%	0.0%	0.0%	0.0%	0.0%	0.0%	1.6%	0.0%
Wapping Wharf local shops, Bristol	0.0%	0.0%	0.0%	0.0%	0.0%	0.0%	0.0%	0.0%	0.0%	0.0%	0.0%	0.0%	0.0%	0.0%	0.0%	0.0%	0.0%	0.0%	0.0%
Sub total Zone 1	**11.0%**	**24.5%**	**15.5%**	**0.0%**	**19.8%**	**35.3%**	**2.8%**	**14.2%**	**9.5%**	**0.0%**	**20.3%**	**7.0%**	**0.0%**	**5.2%**	**6.3%**	**14.8%**	**15.3%**	**4.7%**	**4.5%**
Zone 2																			
Aldi, Church Road, Bristol, BS5 9HT	0.4%	0.0%	7.7%	0.0%	0.0%	0.0%	0.0%	0.0%	0.0%	0.0%	0.0%	0.0%	0.0%	0.0%	0.0%	0.0%	0.0%	0.0%	0.0%
Barton Hill local shops, Bristol	0.0%	0.0%	0.0%	0.0%	0.0%	0.0%	0.0%	0.0%	0.0%	0.0%	0.0%	0.0%	0.0%	0.0%	0.0%	0.0%	0.0%	0.0%	0.0%
Bristol Carpets, Fishponds Trading Estate, Clay Hill, Bristol, BS5 7EY	0.0%	0.0%	0.0%	0.0%	0.0%	0.0%	0.0%	0.0%	0.0%	0.0%	0.0%	0.0%	0.0%	0.0%	0.0%	0.0%	0.0%	0.0%	0.0%
Church Road, Bristol	0.1%	0.0%	1.9%	0.0%	0.0%	0.0%	0.0%	0.0%	0.0%	0.0%	0.0%	0.0%	0.0%	0.0%	0.0%	0.0%	0.0%	0.0%	0.0%
Cyril Dark & Sons, Victoria House, Netham Road, Bristol, BS5 9PQ	0.0%	0.0%	0.0%	0.0%	0.0%	0.0%	0.0%	0.0%	0.0%	0.0%	0.0%	0.0%	0.0%	0.0%	0.0%	0.0%	0.0%	0.0%	0.0%
Eastgate Retail Park, Bristol (Asda Living, Halfords, Next Home, Laura Ashley & more)	1.6%	10.1%	0.0%	20.8%	0.0%	0.0%	0.0%	0.0%	0.0%	0.0%	0.0%	3.4%	0.0%	0.0%	0.0%	0.0%	0.0%	0.0%	0.0%
Easton local shops, Bristol	0.2%	0.0%	3.7%	0.0%	0.0%	0.0%	0.0%	0.0%	0.0%	0.0%	0.0%	0.0%	0.0%	0.0%	0.0%	0.0%	0.0%	0.0%	0.0%
Eastville local shops, Bristol	0.4%	0.0%	0.0%	0.0%	0.0%	0.0%	11.4%	0.0%	0.0%	0.0%	0.0%	0.0%	0.0%	0.0%	0.0%	0.0%	0.0%	0.0%	0.0%
IKEA, Eastgate Road, Bristol	0.1%	0.0%	0.0%	1.7%	0.0%	0.0%	0.0%	0.0%	0.0%	0.0%	0.0%	0.0%	0.0%	0.0%	0.0%	0.0%	0.0%	0.0%	0.0%
Lidl, Church Road, Lawrence Hill, Bristol, BS5 0BT	0.0%	0.0%	0.0%	0.0%	0.0%	0.0%	0.0%	0.0%	0.0%	0.0%	0.0%	0.0%	0.0%	0.0%	0.0%	0.0%	0.0%	0.0%	0.0%
Screwfix, Bush Industrial Estate, Hammersmith Road, Bristol, BS5 7BD	0.0%	0.0%	0.0%	0.0%	0.0%	0.0%	0.0%	0.0%	0.0%	0.0%	0.0%	0.0%	0.0%	0.0%	0.0%	0.0%	0.0%	0.0%	0.0%
St Mark's Road, Bristol	0.0%	0.0%	0.0%	0.0%	0.0%	0.0%	0.0%	0.0%	0.0%	0.0%	0.0%	0.0%	0.0%	0.0%	0.0%	0.0%	0.0%	0.0%	0.0%
Tesco Extra, Eastgate Road, Eastville, Bristol, BS5 6XU	1.3%	0.0%	5.6%	3.3%	0.0%	0.0%	0.0%	12.5%	0.0%	0.0%	4.5%	0.0%	0.0%	0.0%	0.0%	0.0%	0.0%	0.0%	0.0%
Tesco Metro, Church Road, Redfield, Bristol, BS5 9HT	0.0%	0.0%	0.0%	0.0%	0.0%	0.0%	0.0%	0.0%	0.0%	0.0%	0.0%	0.0%	0.0%	0.0%	0.0%	0.0%	0.0%	0.0%	0.0%
Whitehall local shops, Bristol	0.0%	0.0%	0.0%	0.0%	0.0%	0.0%	0.0%	0.0%	0.0%	0.0%	0.0%	0.0%	0.0%	0.0%	0.0%	0.0%	0.0%	0.0%	0.0%
Sub Total Zone 2	**4.2%**	**10.1%**	**19.0%**	**25.8%**	**0.0%**	**0.0%**	**11.4%**	**12.5%**	**0.0%**	**0.0%**	**4.5%**	**3.4%**	**0.0%**	**0.0%**	**0.0%**	**0.0%**	**0.0%**	**0.0%**	**0.0%**
Zone 3																			
Hanham local shops, Bristol	0.0%	0.0%	0.0%	0.0%	0.0%	0.0%	0.0%	0.0%	0.0%	0.0%	0.0%	0.0%	0.0%	0.0%	0.0%	0.0%	0.0%	0.0%	0.0%
Kingswood local shops, Bristol (includes King Chase Shopping Centre)	0.3%	0.0%	0.0%	0.0%	0.0%	0.0%	0.0%	0.0%	0.0%	5.7%	0.0%	0.0%	0.0%	0.0%	0.0%	0.0%	0.0%	0.0%	0.0%
Lidl, Halls Road, Kingswood, Bristol, BS15 8JD	0.4%	0.0%	0.0%	6.9%	0.0%	0.0%	0.0%	0.0%	0.0%	0.0%	0.0%	0.0%	0.0%	0.0%	0.0%	0.0%	0.0%	0.0%	0.0%
Lidl, High Street, Hanham, Bristol, BS15 3QY	0.6%	0.0%	9.9%	0.0%	0.0%	0.0%	0.0%	0.0%	0.0%	0.0%	0.0%	0.0%	0.0%	0.0%	0.0%	0.0%	0.0%	0.0%	0.0%
Sainsbury's Superstore, Kings Chase Shopping Centre, Kingswood, Bristol, BS15 8LP	0.0%	0.0%	0.0%	0.0%	0.0%	0.0%	0.0%	0.0%	0.0%	0.0%	0.0%	0.0%	0.0%	0.0%	0.0%	0.0%	0.0%	0.0%	0.0%
Sub Total Zone 3	**1.3%**	**0.0%**	**9.9%**	**6.9%**	**0.0%**	**0.0%**	**0.0%**	**0.0%**	**0.0%**	**5.7%**	**0.0%**	**0.0%**	**0.0%**	**0.0%**	**0.0%**	**0.0%**	**0.0%**	**0.0%**	**0.0%**
Zone 4																			
Bishopston local shops, Bristol	0.7%	0.0%	0.0%	0.0%	8.6%	0.0%	0.0%	0.0%	0.0%	0.0%	0.0%	0.0%	0.0%	0.0%	0.0%	0.0%	0.0%	0.0%	0.0%
Cotham Hill local shops, Bristol	0.0%	0.0%	0.0%	0.0%	0.0%	0.0%	0.0%	0.0%	0.0%	0.0%	0.0%	0.0%	0.0%	0.0%	0.0%	0.0%	0.0%	0.0%	0.0%
Gloucester Road, Bristol	2.1%	0.0%	0.0%	0.0%	19.7%	0.0%	0.0%	10.5%	0.0%	0.0%	0.0%	0.0%	0.0%	0.0%	0.0%	0.0%	0.0%	0.0%	0.0%
Golden Hill local shops, Bristol	0.0%	0.0%	0.0%	0.0%	0.0%	0.0%	0.0%	0.0%	0.0%	0.0%	0.0%	0.0%	0.0%	0.0%	0.0%	0.0%	0.0%	0.0%	0.0%
Horfield local shops, Bristol	0.2%	0.0%	0.0%	0.0%	0.0%	0.0%	0.0%	4.0%	0.0%	0.0%	0.0%	0.0%	0.0%	0.0%	0.0%	0.0%	0.0%	0.0%	0.0%
Kingsdown local shops, Bristol	0.0%	0.0%	0.0%	0.0%	0.0%	0.0%	0.0%	0.0%	0.0%	0.0%	0.0%	0.0%	0.0%	0.0%	0.0%	0.0%	0.0%	0.0%	0.0%
Montpelier local shops, Bristol	0.0%	0.0%	0.0%	0.0%	0.0%	0.0%	0.0%	0.0%	0.0%	0.0%	0.0%	0.0%	0.0%	0.0%	0.0%	0.0%	0.0%	0.0%	0.0%
Redland local shops, Bristol	0.0%	0.0%	0.0%	0.0%	0.0%	0.0%	0.0%	0.0%	0.0%	0.0%	0.0%	0.0%	0.0%	0.0%	0.0%	0.0%	0.0%	0.0%	0.0%
Sainsbury's Local, Gloucester Road, Bishopston, Bristol, BS7 8AE	0.0%	0.0%	0.0%	0.0%	0.0%	0.0%	0.0%	0.0%	0.0%	0.0%	0.0%	0.0%	0.0%	0.0%	0.0%	0.0%	0.0%	0.0%	0.0%
Tesco Superstore, Lime Trees Road, Bristol, BS6 7XW	0.1%	0.0%	0.0%	0.0%	1.6%	0.0%	0.0%	0.0%	0.0%	0.0%	0.0%	0.0%	0.0%	0.0%	0.0%	0.0%	0.0%	0.0%	0.0%
Westbury Park local shops, Bristol (includes North View shops)	0.0%	0.0%	0.0%	0.0%	0.0%	0.0%	0.0%	0.0%	0.0%	0.0%	0.0%	0.0%	0.0%	0.0%	0.0%	0.0%	0.0%	0.0%	0.0%
Sub Total Zone 4	**3.1%**	**0.0%**	**0.0%**	**0.0%**	**29.9%**	**0.0%**	**0.0%**	**14.5%**	**0.0%**	**0.0%**	**0.0%**	**0.0%**	**0.0%**	**0.0%**	**0.0%**	**0.0%**	**0.0%**	**0.0%**	**0.0%**
Zone 5																			
Asda (Petrol Station), Whiteladies Road, Redland, Bristol, BS8 2XS	0.4%	0.0%	0.0%	0.0%	0.0%	0.0%	0.0%	0.0%	0.0%	0.0%	0.0%	0.0%	0.0%	0.0%	7.5%	0.0%	0.0%	0.0%	0.0%
Brackenwood Plant & Garden Centre, Pill Road, Leigh Court Estate, Abbots Leigh	0.0%	0.0%	0.0%	0.0%	0.0%	0.0%	0.0%	0.0%	0.0%	0.0%	0.0%	0.0%	0.0%	0.0%	0.0%	0.0%	0.0%	0.0%	0.0%
Clifton Down Shopping Centre, Whiteladies Road, Bristol (Sainsbury's, WHSmith, Boots, Holland & Barrett & more)	2.6%	0.0%	0.0%	0.0%	3.3%	18.0%	0.0%	0.0%	0.0%	0.0%	0.0%	10.7%	0.0%	0.0%	7.5%	3.7%	0.0%	0.0%	0.0%
Clifton VILLAGE local shops, Bristol (includes The Clifton Arcade)	0.5%	0.0%	0.0%	0.0%	0.0%	11.6%	0.0%	0.0%	0.0%	0.0%	0.0%	0.0%	0.0%	0.0%	0.0%	0.0%	0.0%	0.0%	0.0%
Hotwells local shops, Bristol	0.0%	0.0%	0.0%	0.0%	0.0%	0.0%	0.0%	0.0%	0.0%	0.0%	0.0%	0.0%	0.0%	0.0%	0.0%	0.0%	0.0%	0.0%	0.0%
Marks & Spencer, Whiteladies Road, High Street, Clifton, Bristol, BS8 2AZ	0.0%	0.0%	0.0%	0.0%	0.0%	0.0%	0.0%	0.0%	0.0%	0.0%	0.0%	0.0%	0.0%	0.0%	0.0%	0.0%	0.0%	0.0%	0.0%
Park Street / Queens Road, Clifton, Bristol	0.2%	0.0%	3.7%	0.0%	0.0%	0.0%	0.0%	0.0%	0.0%	0.0%	0.0%	0.0%	0.0%	0.0%	0.0%	0.0%	0.0%	0.0%	0.0%
Sainsbury's Superstore, Clifton Down Shopping Centre, Bristol, BS8 2NN	0.0%	0.0%	0.0%	0.0%	0.0%	0.0%	0.0%	0.0%	0.0%	0.0%	0.0%	0.0%	0.0%	0.0%	0.0%	0.0%	0.0%	0.0%	0.0%
Sainsbury's Superstore, Queens Road, Clifton, Bristol, BS8 1RE	0.0%	0.0%	0.0%	0.0%	0.0%	0.0%	0.0%	0.0%	0.0%	0.0%	0.0%	0.0%	0.0%	0.0%	0.0%	0.0%	0.0%	0.0%	0.0%
Toolstation, Whiteladies Road, Clifton, Bristol, BS8 2LG	0.0%	0.0%	0.0%	0.0%	0.0%	0.0%	0.0%	0.0%	0.0%	0.0%	0.0%	0.0%	0.0%	0.0%	0.0%	0.0%	0.0%	0.0%	0.0%
Waitrose (Little), Clifton Pavilion, Queens Road, Clifton, Bristol, BS8 1QS	0.0%	0.0%	0.0%	0.0%	0.0%	0.0%	0.0%	0.0%	0.0%	0.0%	0.0%	0.0%	0.0%	0.0%	0.0%	0.0%	0.0%	0.0%	0.0%
Whiteladies Road, Clifton, Bristol (NOT including Clifton Down Shopping Centre)	0.8%	0.0%	0.0%	0.0%	0.0%	17.7%	0.0%	0.0%	0.0%	0.0%	0.0%	0.0%	0.0%	0.0%	0.0%	0.0%	0.0%	0.0%	0.0%
Sub Total Zone 5	**4.5%**	**0.0%**	**3.7%**	**0.0%**	**3.3%**	**47.3%**	**0.0%**	**0.0%**	**0.0%**	**0.0%**	**0.0%**	**10.7%**	**0.0%**	**0.0%**	**14.9%**	**3.7%**	**0.0%**	**0.0%**	**0.0%**
Zone 6																			
Henleaze Garden Shop, Henleaze Road, Henleaze, Bristol, BS9 4NB	0.0%	0.0%	0.0%	0.0%	0.0%	0.0%	0.0%	0.0%	0.0%	0.0%	0.0%	0.0%	0.0%	0.0%	0.0%	0.0%	0.0%	0.0%	0.0%
Henleaze local shops, Bristol	0.0%	0.0%	0.0%	0.0%	0.0%	0.0%	0.0%	0.0%	0.0%	0.0%	0.0%	0.0%	0.0%	0.0%	0.0%	0.0%	0.0%	0.0%	0.0%
Morrisons, Wellington Hill West, Henleaze, Bristol, BS9 4QL	0.0%	0.0%	0.0%	0.0%	0.0%	0.0%	0.0%	0.0%	0.0%	0.0%	0.0%	0.0%	0.0%	0.0%	0.0%	0.0%	0.0%	0.0%	0.0%
Sea Mills local shops, Bristol	0.0%	0.0%	0.0%	0.0%	0.0%	0.0%	0.0%	0.0%	0.0%	0.0%	0.0%	0.0%	0.0%	0.0%	0.0%	0.0%	0.0%	0.0%	0.0%
Stoke Bishop local shops, Bristol	0.0%	0.0%	0.0%	0.0%	0.0%	0.0%	0.0%	0.0%	0.0%	0.0%	0.0%	0.0%	0.0%	0.0%	0.0%	0.0%	0.0%	0.0%	0.0%
Waitrose, Northumbria Drive, Westbury Park, Henleaze, Bristol, BS9 4HN	0.0%	0.0%	0.0%	0.0%	0.0%	0.0%	0.0%	0.0%	0.0%	0.0%	0.0%	0.0%	0.0%	0.0%	0.0%	0.0%	0.0%	0.0%	0.0%
Westbury-on-Trym local shops, Bristol	0.3%	0.0%	0.0%	0.0%	0.0%	0.0%	5.6%	0.0%	1.5%	0.0%	0.0%	0.0%	0.0%	0.0%	0.0%	0.0%	0.0%	0.0%	0.0%
Sub Total Zone 6	**0.3%**	**0.0%**	**0.0%**	**0.0%**	**0.0%**	**0.0%**	**5.6%**	**0.0%**	**1.5%**	**0.0%**	**0.0%**	**0.0%**	**0.0%**	**0.0%**	**0.0%**	**0.0%**	**0.0%**	**0.0%**	**0.0%**
Zone 7																			
Aldi, Muller Road, Bristol, BS7 9NU	0.0%	0.0%	0.0%	0.0%	0.0%	0.0%	0.0%	0.0%	0.0%	0.0%	0.0%	0.0%	0.0%	0.0%	0.0%	0.0%	0.0%	0.0%	0.0%
Aldi, Petherbrige Way, Horfield, Bristol, BS7 9NZ	0.0%	0.0%	0.0%	0.0%	0.0%	0.0%	0.0%	0.0%	0.0%	0.0%	0.0%	0.0%	0.0%	0.0%	0.0%	0.0%	0.0%	0.0%	0.0%
Ashley Down local shops, Bristol	0.0%	0.0%	0.0%	0.0%	0.0%	0.0%	0.0%	0.0%	0.0%	0.0%	0.0%	0.0%	0.0%	0.0%	0.0%	0.0%	0.0%	0.0%	0.0%
Home Bargains, Petherbridge Way, Bristol, BS7 9NZ	0.1%	0.0%	0.0%	0.0%	0.0%	0.0%	0.0%	2.0%	0.0%	0.0%	0.0%	0.0%	0.0%	0.0%	0.0%	0.0%	0.0%	0.0%	0.0%
Lidl, Muller Road, Bristol, BS7 9RB	0.0%	0.0%	0.0%	0.0%	0.0%	0.0%	0.0%	0.0%	0.0%	0.0%	0.0%	0.0%	0.0%	0.0%	0.0%	0.0%	0.0%	0.0%	0.0%
Lidl, Southmead Road, Bristol, BS10 5NE	0.0%	0.0%	0.0%	0.0%	0.0%	0.0%	0.0%	0.0%	0.0%	0.0%	0.0%	0.0%	0.0%	0.0%	0.0%	0.0%	0.0%	0.0%	0.0%
Lockleaze local shops, Bristol	0.0%	0.0%	0.0%	0.0%	0.0%	0.0%	0.0%	0.0%	0.0%	0.0%	0.0%	0.0%	0.0%	0.0%	0.0%	0.0%	0.0%	0.0%	0.0%
Southmead local shops, Bristol	0.0%	0.0%	0.0%	0.0%	0.0%	0.0%	0.0%	0.0%	0.0%	0.0%	0.0%	0.0%	0.0%	0.0%	0.0%	0.0%	0.0%	0.0%	0.0%
Sub Total Zone 7	**0.1%**	**0.0%**	**0.0%**	**0.0%**	**0.0%**	**0.0%**	**0.0%**	**2.0%**	**0.0%**	**0.0%**	**0.0%**	**0.0%**	**0.0%**	**0.0%**	**0.0%**	**0.0%**	**0.0%**	**0.0%**	**0.0%**
Zone 8																			
Aldi, Crow Lane, Henbury, Bristol, BS10 7EN	0.0%	0.0%	0.0%	0.0%	0.0%	0.0%	0.0%	0.0%	0.0%	0.0%	0.0%	0.0%	0.0%	0.0%	0.0%	0.0%	0.0%	0.0%	0.0%
Aldi, Greystoke Avenue, Southmead, Bristol, BS10 6AS	0.1%	0.0%	0.0%	0.0%	0.0%	0.0%	0.0%	0.0%	1.5%	0.0%	0.0%	0.0%	0.0%	0.0%	0.0%	0.0%	0.0%	0.0%	0.0%
Avonmouth local shops, Bristol	0.0%	0.0%	0.0%	0.0%	0.0%	0.0%	0.0%	0.0%	0.0%	0.0%	0.0%	0.0%	0.0%	0.0%	0.0%	0.0%	0.0%	0.0%	0.0%
B&Q, Cribbs Causeway, Bristol	0.0%	0.0%	0.0%	0.0%	0.0%	0.0%	0.0%	0.0%	0.0%	0.0%	0.0%	0.0%	0.0%	0.0%	0.0%	0.0%	0.0%	0.0%	0.0%
Blaise Plant Nursery, Kings Weston Road, Bristol, BS11 0XF	0.0%	0.0%	0.0%	0.0%	0.0%	0.0%	0.0%	0.0%	0.0%	0.0%	0.0%	0.0%	0.0%	0.0%	0.0%	0.0%	0.0%	0.0%	0.0%
Brentry local shops, Bristol	0.0%	0.0%	0.0%	0.0%	0.0%	0.0%	0.0%	0.0%	0.0%	0.0%	0.0%	0.0%	0.0%	0.0%	0.0%	0.0%	0.0%	0.0%	0.0%
Co-op, Ridingleaze, Lawrence Weston, Bristol, BS11 0QB	0.0%	0.0%	0.0%	0.0%	0.0%	0.0%	0.0%	0.0%	0.0%	0.0%	0.0%	0.0%	0.0%	0.0%	0.0%	0.0%	0.0%	0.0%	0.0%
Costco, St Brendans Way, Bristol	0.1%	0.0%	0.0%	0.0%	0.0%	0.0%	0.0%	0.0%	1.5%	0.0%	0.0%	0.0%	0.0%	0.0%	0.0%	0.0%	0.0%	0.0%	0.0%
Henbury local shops, Bristol	0.0%	0.0%	0.0%	0.0%	0.0%	0.0%	0.0%	0.0%	0.0%	0.0%	0.0%	0.0%	0.0%	0.0%	0.0%	0.0%	0.0%	0.0%	0.0%
Lawrence Weston local shops, Bristol	0.0%	0.0%	0.0%	0.0%	0.0%	0.0%	0.0%	0.0%	0.0%	0.0%	0.0%	0.0%	0.0%	0.0%	0.0%	0.0%	0.0%	0.0%	0.0%
Lidl, Stile Acres, Lawrence Weston, Bristol, BS11 0PZ	0.0%	0.0%	0.0%	0.0%	0.0%	0.0%	0.0%	0.0%	0.0%	0.0%	0.0%	0.0%	0.0%	0.0%	0.0%	0.0%	0.0%	0.0%	0.0%
Morrisons, Cribbs Causeway, Bristol, BS10 7UD	0.0%	0.0%	0.0%	0.0%	0.0%	0.0%	0.0%	0.0%	0.0%	0.0%	0.0%	0.0%	0.0%	0.0%	0.0%	0.0%	0.0%	0.0%	0.0%
Screwfix, Avonbridge Trading Estate, Bristol, BS11 9QD	0.0%	0.0%	0.0%	0.0%	0.0%	0.0%	0.0%	0.0%	0.0%	0.0%	0.0%	0.0%	0.0%	0.0%	0.0%	0.0%	0.0%	0.0%	0.0%
Shirehampton Village Centre	0.0%	0.0%	0.0%	0.0%	0.0%	0.0%	0.0%	0.0%	0.0%	0.0%	0.0%	0.0%	0.0%	0.0%	0.0%	0.0%	0.0%	0.0%	0.0%
Stax Trade Centre, Wyck Beck Road, Brentry, Bristol	0.0%	0.0%	0.0%	0.0%	0.0%	0.0%	0.0%	0.0%	0.0%	0.0%	0.0%	0.0%	0.0%	0.0%	0.0%	0.0%	0.0%	0.0%	0.0%
Sub Total Zone 8	**0.2%**	**0.0%**	**0.0%**	**0.0%**	**0.0%**	**0.0%**	**0.0%**	**0.0%**	**3.0%**	**0.0%**	**0.0%**	**0.0%**	**0.0%**	**0.0%**	**0.0%**	**0.0%**	**0.0%**	**0.0%**	**0.0%**
Zone 9																			
Aldi, Bath Road, Longwell Green, Bristol, BS30 9DE	0.0%	0.0%	0.0%	0.0%	0.0%	0.0%	0.0%	0.0%	0.0%	0.0%	0.0%	0.0%	0.0%	0.0%	0.0%	0.0%	0.0%	0.0%	0.0%
Asda, Craven Way, Longwell Green, Bristol, BS30 7DY	1.7%	0.0%	3.7%	3.4%	0.0%	0.0%	0.0%	0.0%	0.0%	21.8%	2.2%	0.0%	0.0%	0.0%	0.0%	0.0%	0.0%	0.0%	0.0%
Aspects Leisure Park, Hanham, Bristol, BS15 9LA	0.0%	0.0%	0.0%	0.0%	0.0%	0.0%	0.0%	0.0%	0.0%	0.0%	0.0%	0.0%	0.0%	0.0%	0.0%	0.0%	0.0%	0.0%	0.0%
B&Q, Gallagher Retail Park, Longwell Green	0.0%	0.0%	0.0%	0.0%	0.0%	0.0%	0.0%	0.0%	0.0%	0.0%	0.0%	0.0%	0.0%	0.0%	0.0%	0.0%	0.0%	0.0%	0.0%
Gallagher Retail Park, LONGWELL GREEN (B&Q, Currys, Next, Tradepoint, M&S, Outfit & more)	6.8%	0.0%	13.6%	25.6%	0.0%	0.0%	0.0%	0.0%	0.0%	20.8%	20.7%	12.1%	0.0%	0.0%	0.0%	0.0%	16.9%	14.4%	2.2%
Lidl, Aldermoor Lane, Bristol, BS30 7TX	0.0%	0.0%	0.0%	0.0%	0.0%	0.0%	0.0%	0.0%	0.0%	0.0%	0.0%	0.0%	0.0%	0.0%	0.0%	0.0%	0.0%	0.0%	0.0%
Longwell Green local shops, Bristol (e.g. Bath Road shops near where Aldi is - NOT Longwell Green Retail Park, Bristol)	2.6%	0.0%	0.0%	0.0%	0.0%	0.0%	0.0%	0.0%	0.0%	13.2%	0.0%	10.4%	0.0%	0.0%	0.0%	7.2%	1.9%	0.0%	11.2%
Marks & Spencer, Gallagher Retail Park, Longwell Green, Bristol, BS30 7DA	0.0%	1.6%	0.0%	0.0%	0.0%	0.0%	0.0%	0.0%	0.0%	0.0%	0.0%	0.0%	0.0%	0.0%	0.0%	0.0%	0.0%	0.0%	0.0%
Oldland Common Village Centre	0.0%	0.0%	0.0%	0.0%	0.0%	0.0%	0.0%	0.0%	0.0%	0.0%	0.0%	0.0%	0.0%	0.0%	0.0%	0.0%	0.0%	0.0%	0.0%
Screwfix, Green Trade Park, Longwell, Bristol, BS30 7ER	0.0%	0.0%	0.0%	0.0%	0.0%	0.0%	0.0%	0.0%	0.0%	0.0%	0.0%	0.0%	0.0%	0.0%	0.0%	0.0%	0.0%	0.0%	0.0%
Smyths Toys, Longwell Green, Bristol, BS30 7TX	2.6%	0.0%	0.0%	17.7%	0.0%	0.0%	0.0%	0.0%	0.0%	11.8%	0.0%	0.0%	0.0%	6.6%	0.0%	0.0%	0.0%	0.0%	16.3%
Wickes, Aldermoor Way, Longwell Green, Bristol, BS30 7DA	0.0%	0.0%	0.0%	0.0%	0.0%	0.0%	0.0%	0.0%	0.0%	0.0%	0.0%	0.0%	0.0%	0.0%	0.0%	0.0%	0.0%	0.0%	0.0%
Sub Total Zone 9	**13.8%**	**1.6%**	**17.3%**	**46.7%**	**0.0%**	**0.0%**	**0.0%**	**0.0%**	**0.0%**	**67.6%**	**22.9%**	**22.6%**	**0.0%**	**6.6%**	**0.0%**	**7.2%**	**18.7%**	**14.4%**	**29.7%**
Zone 10																			
Aldi, Fishponds Road, Bristol, BS16 3HJ	0.0%	0.0%	0.0%	0.0%	0.0%	0.0%	0.0%	0.0%	0.0%	0.0%	0.0%	0.0%	0.0%	0.0%	0.0%	0.0%	0.0%	0.0%	0.0%
Channons Hill Retail Park, Fishponds (B&M, Iceland, Card Factory, One Below & Sue Ryder)	0.7%	1.6%	0.0%	0.0%	0.0%	0.0%	0.0%	0.0%	0.0%	0.0%	13.6%	0.0%	0.0%	0.0%	0.0%	0.0%	0.0%	0.0%	0.0%
Fishponds local shops, Bristol	0.1%	0.0%	1.9%	0.0%	0.0%	0.0%	0.0%	0.0%	0.0%	0.0%	0.0%	0.0%	0.0%	0.0%	0.0%	0.0%	0.0%	0.0%	0.0%
Hambrook Village Centre	0.2%	0.0%	0.0%	0.0%	0.0%	0.0%	0.0%	0.0%	0.0%	0.0%	0.0%	0.0%	0.0%	0.0%	0.0%	0.0%	3.7%	0.0%	0.0%
Lidl, Fishponds Road, Bristol, BS16 3UF	0.0%	0.0%	0.0%	0.0%	0.0%	0.0%	0.0%	0.0%	0.0%	0.0%	0.0%	0.0%	0.0%	0.0%	0.0%	0.0%	0.0%	0.0%	0.0%
Lodge Causeway local shops, Bristol	0.0%	0.0%	0.0%	0.0%	0.0%	0.0%	0.0%	0.0%	0.0%	0.0%	0.0%	0.0%	0.0%	0.0%	0.0%	0.0%	0.0%	0.0%	0.0%
Morrisons, Fishponds Road, Bristol, BS16 3US	0.6%	0.0%	0.0%	0.0%	0.0%	0.0%	0.0%	0.0%	0.0%	0.0%	13.9%	0.0%	0.0%	0.0%	0.0%	0.0%	0.0%	0.0%	0.0%
Sainsbury's Local, Fishponds Road, Fishponds, Bristol, BS16 3TE	0.0%	0.0%	0.0%	0.0%	0.0%	0.0%	0.0%	0.0%	0.0%	0.0%	0.0%	0.0%	0.0%	0.0%	0.0%	0.0%	0.0%	0.0%	0.0%
Sub Total Zone 10	**1.6%**	**1.6%**	**1.9%**	**0.0%**	**0.0%**	**0.0%**	**0.0%**	**0.0%**	**0.0%**	**0.0%**	**27.5%**	**0.0%**	**0.0%**	**0.0%**	**0.0%**	**0.0%**	**3.7%**	**0.0%**	**0.0%**
Zone 11																			
Co-op, Badminton Road, Downend, Bristol, BS16 6BB	0.0%	0.0%	0.0%	0.0%	0.0%	0.0%	0.0%	0.0%	0.0%	0.0%	0.0%	0.0%	0.0%	0.0%	0.0%	0.0%	0.0%	0.0%	0.0%
Downend local shops, Bristol	0.1%	0.0%	0.0%	0.0%	0.0%	0.0%	0.0%	0.0%	0.0%	0.0%	2.2%	0.0%	0.0%	0.0%	0.0%	0.0%	0.0%	0.0%	0.0%
Emersons Green local shops, Bristol (e.g. Emerson's Way shops where vets is - NOT Emersons Green Retail Park)	0.0%	0.0%	0.0%	0.0%	0.0%	0.0%	0.0%	0.0%	0.0%	0.0%	0.0%	0.0%	0.0%	0.0%	0.0%	0.0%	0.0%	0.0%	0.0%
Emersons Green Retail Park, Bristol (Lidl, Boots, Argos, Poundland, Peacocks, Sports Direct & more)	1.0%	8.5%	0.0%	0.0%	0.0%	0.0%	0.0%	0.0%	0.0%	1.9%	0.0%	9.0%	0.0%	0.0%	0.0%	0.0%	0.0%	0.0%	0.0%
Fonthill Garden Centre, Bath Road, Bristol, BS30 6HX	0.0%	0.0%	0.0%	0.0%	0.0%	0.0%	0.0%	0.0%	0.0%	0.0%	0.0%	0.0%	0.0%	0.0%	0.0%	0.0%	0.0%	0.0%	0.0%
Lidl, The Village, Emersons Way, Bristol, BS16 7AE	0.0%	0.0%	0.0%	0.0%	0.0%	0.0%	0.0%	0.0%	0.0%	0.0%	0.0%	0.0%	0.0%	0.0%	0.0%	0.0%	0.0%	0.0%	0.0%
Lyde Green local shops, Bristol	0.0%	0.0%	0.0%	0.0%	0.0%	0.0%	0.0%	0.0%	0.0%	0.0%	0.0%	0.0%	0.0%	0.0%	0.0%	0.0%	0.0%	0.0%	0.0%
Sainsbury's Superstore, Emersons Green, Bristol, BS16 7AE	0.2%	0.0%	1.9%	0.0%	0.0%	0.0%	0.0%	0.0%	0.0%	0.0%	2.2%	0.0%	0.0%	0.0%	0.0%	0.0%	0.0%	0.0%	0.0%
St Aldams Garden Centre, Westerleigh Road, Pucklechurch, Bristol, BS16 9PY	0.0%	0.0%	0.0%	0.0%	0.0%	0.0%	0.0%	0.0%	0.0%	0.0%	0.0%	0.0%	0.0%	0.0%	0.0%	0.0%	0.0%	0.0%	0.0%
Staple Hill local shops, Bristol	0.6%	0.0%	0.0%	0.0%	0.0%	0.0%	0.0%	0.0%	0.0%	0.0%	0.0%	9.0%	0.0%	0.0%	0.0%	0.0%	0.0%	0.0%	0.0%
Tesco Superstore, Broad Street, Staple Hill, Bristol, BS16 5NP	0.0%	0.0%	0.0%	0.0%	0.0%	0.0%	0.0%	0.0%	0.0%	0.0%	0.0%	0.0%	0.0%	0.0%	0.0%	0.0%	0.0%	0.0%	0.0%
The Carpet Barn, Bath Road, Longwell Green, Bristol, BS30 6DL	0.0%	0.0%	0.0%	0.0%	0.0%	0.0%	0.0%	0.0%	0.0%	0.0%	0.0%	0.0%	0.0%	0.0%	0.0%	0.0%	0.0%	0.0%	0.0%
Warmley Village Centre	0.0%	0.0%	0.0%	0.0%	0.0%	0.0%	0.0%	0.0%	0.0%	0.0%	0.0%	0.0%	0.0%	0.0%	0.0%	0.0%	0.0%	0.0%	0.0%
Willsbridge local shops, Bristol	0.5%	0.0%	0.0%	0.0%	0.0%	0.0%	0.0%	0.0%	0.0%	0.0%	0.0%	7.0%	0.0%	0.0%	0.0%	0.0%	0.0%	0.0%	0.0%
Sub Total Zone 11	**2.3%**	**8.5%**	**1.9%**	**0.0%**	**0.0%**	**0.0%**	**0.0%**	**0.0%**	**0.0%**	**1.9%**	**4.5%**	**25.0%**	**0.0%**	**0.0%**	**0.0%**	**0.0%**	**0.0%**	**0.0%**	**0.0%**
Zone 12																			
Aldi, Brook Way, Patchway, Bradley Stoke, BS32 9DA	0.0%	0.0%	0.0%	0.0%	0.0%	0.0%	0.0%	0.0%	0.0%	0.0%	0.0%	0.0%	0.0%	0.0%	0.0%	0.0%	0.0%	0.0%	0.0%
Almondsbury Garden Centre, Over Lane, Almondsbury	0.2%	0.0%	0.0%	0.0%	0.0%	0.0%	0.0%	0.0%	0.0%	0.0%	0.0%	0.0%	3.3%	0.0%	0.0%	0.0%	0.0%	0.0%	0.0%
Coalpit Heath Village Centre	0.0%	0.0%	0.0%	0.0%	0.0%	0.0%	0.0%	0.0%	0.0%	0.0%	0.0%	0.0%	0.0%	0.0%	0.0%	0.0%	0.0%	0.0%	0.0%
Elmwood Garden Centre, Westerleigh Road, Henfield, Bristol, BS36 2UP	0.0%	0.0%	0.0%	0.0%	0.0%	0.0%	0.0%	0.0%	0.0%	0.0%	0.0%	0.0%	0.0%	0.0%	0.0%	0.0%	0.0%	0.0%	0.0%
Frampton Cotterell Village Centre	0.0%	0.0%	0.0%	0.0%	0.0%	0.0%	0.0%	0.0%	0.0%	0.0%	0.0%	0.0%	0.0%	0.0%	0.0%	0.0%	0.0%	0.0%	0.0%
Pilning Village Centre	0.0%	0.0%	0.0%	0.0%	0.0%	0.0%	0.0%	0.0%	0.0%	0.0%	0.0%	0.0%	0.0%	0.0%	0.0%	0.0%	0.0%	0.0%	0.0%
Winterbourne Village Centre	0.0%	0.0%	0.0%	0.0%	0.0%	0.0%	0.0%	0.0%	0.0%	0.0%	0.0%	0.0%	0.0%	0.0%	0.0%	0.0%	0.0%	0.0%	0.0%
Sub Total Zone 12	**0.2%**	**0.0%**	**0.0%**	**0.0%**	**0.0%**	**0.0%**	**0.0%**	**0.0%**	**0.0%**	**0.0%**	**0.0%**	**0.0%**	**3.3%**	**0.0%**	**0.0%**	**0.0%**	**0.0%**	**0.0%**	**0.0%**
Zone 13																			
Abbey Wood Shopping Park, Filton (Asda, Matalan, Pets at Home, Poundland, B&M & more)	0.7%	0.0%	0.0%	0.0%	0.0%	0.0%	0.0%	10.5%	0.0%	0.0%	2.2%	0.0%	1.7%	0.0%	0.0%	0.0%	0.0%	0.0%	0.0%
Asda, Abbey Wood Shopping Park, Filton, BS34 7JL	0.0%	0.0%	0.0%	0.0%	0.0%	0.0%	0.0%	0.0%	0.0%	0.0%	0.0%	0.0%	0.0%	0.0%	0.0%	0.0%	0.0%	0.0%	0.0%
Asda, Highwood Lane, Patchway, Bristol, BS34 5TL	2.6%	8.5%	0.0%	0.0%	0.0%	0.0%	14.6%	4.0%	1.5%	0.0%	0.0%	0.0%	0.0%	15.8%	7.5%	0.0%	0.0%	0.0%	0.0%
B&M, Centaurus Road, Patchway, Bristol, BS34 5TS	0.0%	0.0%	0.0%	0.0%	0.0%	0.0%	0.0%	0.0%	0.0%	0.0%	0.0%	0.0%	0.0%	0.0%	0.0%	0.0%	0.0%	0.0%	0.0%
Bradley Stoke Town Centre	0.3%	10.1%	0.0%	0.0%	0.0%	0.0%	0.0%	0.0%	0.0%	0.0%	0.0%	0.0%	0.0%	0.0%	0.0%	0.0%	0.0%	0.0%	0.0%
Cribbs Causeway, Bristol (includes the Mall & Retail Park)	25.0%	10.1%	17.4%	6.9%	33.5%	8.7%	65.6%	28.4%	76.8%	7.5%	13.7%	21.1%	67.7%	41.3%	16.1%	6.3%	1.9%	19.0%	0.0%
Filton local shops, Bristol	0.0%	0.0%	0.0%	0.0%	0.0%	0.0%	0.0%	0.0%	0.0%	0.0%	0.0%	0.0%	0.0%	0.0%	0.0%	0.0%	0.0%	0.0%	0.0%
Iceland (The Food Warehouse), Willowbrook Shopping Centre, Bradley Stoke, BS32 8BS	0.0%	0.0%	0.0%	0.0%	0.0%	0.0%	0.0%	0.0%	0.0%	0.0%	0.0%	0.0%	0.0%	0.0%	0.0%	0.0%	0.0%	0.0%	0.0%
Kellaway Building Supplies, Olympus House, Patchway	0.0%	0.0%	0.0%	0.0%	0.0%	0.0%	0.0%	0.0%	0.0%	0.0%	0.0%	0.0%	0.0%	0.0%	0.0%	0.0%	0.0%	0.0%	0.0%
Lidl, Fox Den Road, Bristol, BS34 8SP	0.0%	0.0%	0.0%	0.0%	0.0%	0.0%	0.0%	0.0%	0.0%	0.0%	0.0%	0.0%	0.0%	0.0%	0.0%	0.0%	0.0%	0.0%	0.0%
Lidl, Haze Way, Patchway, BS34 5BZ	0.2%	0.0%	0.0%	0.0%	0.0%	0.0%	0.0%	0.0%	0.0%	0.0%	0.0%	0.0%	0.0%	2.5%	0.0%	0.0%	0.0%	0.0%	0.0%
Little Stoke Village Centre	0.0%	0.0%	0.0%	0.0%	0.0%	0.0%	0.0%	0.0%	0.0%	0.0%	0.0%	0.0%	0.0%	0.0%	0.0%	0.0%	0.0%	0.0%	0.0%
Marks & Spencer, The Mall, Cribbs Causeway, BS34 5QT	0.0%	0.0%	0.0%	0.0%	0.0%	0.0%	0.0%	0.0%	0.0%	0.0%	0.0%	0.0%	0.0%	0.0%	0.0%	0.0%	0.0%	0.0%	0.0%
Patchway Town Centre	0.0%	0.0%	0.0%	0.0%	0.0%	0.0%	0.0%	0.0%	0.0%	0.0%	0.0%	0.0%	0.0%	0.0%	0.0%	0.0%	0.0%	0.0%	0.0%
Sainsbury's Superstore, Fox Den Road, Stoke Gifford, BS34 8SS	1.1%	0.0%	0.0%	0.0%	0.0%	0.0%	0.0%	11.9%	0.0%	0.0%	0.0%	0.0%	0.0%	7.8%	0.0%	0.0%	0.0%	0.0%	0.0%
Screwfix, Station Road, Filton, Bristol, BS34 7JW	0.0%	0.0%	0.0%	0.0%	0.0%	0.0%	0.0%	0.0%	0.0%	0.0%	0.0%	0.0%	0.0%	0.0%	0.0%	0.0%	0.0%	0.0%	0.0%
Stoke Gifford District Shopping Centre (The Range, Poundstretcher & Lidl)	0.0%	0.0%	0.0%	0.0%	0.0%	0.0%	0.0%	0.0%	0.0%	0.0%	0.0%	0.0%	0.0%	0.0%	0.0%	0.0%	0.0%	0.0%	0.0%
Tesco Extra, Willow Brook Centre, Bradley Stoke, BS32 8EF	1.3%	0.0%	0.0%	0.0%	0.0%	0.0%	0.0%	0.0%	0.0%	0.0%	0.0%	0.0%	10.5%	10.4%	0.0%	0.0%	0.0%	0.0%	0.0%
The Shield Retail Centre, Gloucester Road North, Filton, Bristol, BS34 7BR	0.0%	0.0%	0.0%	0.0%	0.0%	0.0%	0.0%	0.0%	0.0%	0.0%	0.0%	0.0%	0.0%	0.0%	0.0%	0.0%	0.0%	0.0%	0.0%
Travis Perkins, New Road, Stoke Gifford, Bristol, BS34 8QW	0.0%	0.0%	0.0%	0.0%	0.0%	0.0%	0.0%	0.0%	0.0%	0.0%	0.0%	0.0%	0.0%	0.0%	0.0%	0.0%	0.0%	0.0%	0.0%
Willow Brook Shopping Centre, Bradley Stoke (Boots, Pets at Home, Poundstretcher & more)	0.3%	0.0%	0.0%	0.0%	1.6%	0.0%	0.0%	0.0%	3.0%	0.0%	0.0%	0.0%	0.0%	0.0%	0.0%	0.0%	0.0%	0.0%	0.0%
Sub Total Zone 13	**31.5%**	**28.6%**	**17.4%**	**6.9%**	**35.2%**	**8.7%**	**80.2%**	**54.8%**	**81.3%**	**7.5%**	**15.9%**	**21.1%**	**79.9%**	**77.8%**	**23.6%**	**6.3%**	**1.9%**	**19.0%**	**0.0%**
Zone 14																			
Aldi, North Street, Bedminster, Bristol, BS3 1JA	0.0%	0.0%	0.0%	0.0%	0.0%	0.0%	0.0%	0.0%	0.0%	0.0%	0.0%	0.0%	0.0%	0.0%	0.0%	0.0%	0.0%	0.0%	0.0%
Asda, East Street, Bedminster, Bristol, BS3 4JY	2.1%	6.6%	0.0%	0.0%	0.0%	2.9%	0.0%	0.0%	0.0%	0.0%	0.0%	0.0%	0.0%	0.0%	2.4%	12.0%	7.4%	0.0%	0.0%
Axis Trampoline Club, South Liberty Lane, Bristol, BS3 2SU	0.0%	0.0%	0.0%	0.0%	0.0%	0.0%	0.0%	0.0%	0.0%	0.0%	0.0%	0.0%	0.0%	0.0%	0.0%	0.0%	0.0%	0.0%	0.0%
B&M, Winterstoke Road, Bristol, BS3 2LF	0.1%	0.0%	0.0%	0.0%	0.0%	0.0%	0.0%	0.0%	0.0%	0.0%	0.0%	0.0%	0.0%	0.0%	1.2%	0.0%	0.0%	0.0%	0.0%
Bedminster local shops, Bristol	1.2%	0.0%	0.0%	0.0%	1.6%	2.9%	0.0%	0.0%	0.0%	0.0%	0.0%	0.0%	0.0%	0.0%	4.8%	0.0%	11.6%	0.0%	0.0%
CW Jones Carpet & Flooring, Hartcliffe Way, Bedminster, BS3 5RU	0.0%	0.0%	0.0%	0.0%	0.0%	0.0%	0.0%	0.0%	0.0%	0.0%	0.0%	0.0%	0.0%	0.0%	0.0%	0.0%	0.0%	0.0%	0.0%
Iceland (The Food Warehouse), South Bristol Retail Park, Ashton Gate, Bristol, BS3 2LQ	0.0%	0.0%	0.0%	0.0%	0.0%	0.0%	0.0%	0.0%	0.0%	0.0%	0.0%	0.0%	0.0%	0.0%	0.0%	0.0%	0.0%	0.0%	0.0%
Lidl, Sheene Road, Bristol, BS3 4EG	0.0%	0.0%	0.0%	0.0%	0.0%	0.0%	0.0%	0.0%	0.0%	0.0%	0.0%	0.0%	0.0%	0.0%	0.0%	0.0%	0.0%	0.0%	0.0%
Riverside Garden Centre, Clift House Road, Southville, Bristol	0.0%	0.0%	0.0%	0.0%	0.0%	0.0%	0.0%	0.0%	0.0%	0.0%	0.0%	0.0%	0.0%	0.0%	0.0%	0.0%	0.0%	0.0%	0.0%
Sainsbury's Superstore, Winterstoke Road, Bristol, BS3 2NS	0.7%	0.0%	0.0%	0.0%	0.0%	0.0%	0.0%	0.0%	0.0%	0.0%	0.0%	0.0%	0.0%	0.0%	8.7%	2.7%	0.0%	0.0%	0.0%
South Bristol Retail Park, Winterstoke Road, Ashton Gate, Bristol (Halfords, Food Warehouse, Currys & B&M)	2.1%	0.0%	0.0%	0.0%	0.0%	2.9%	0.0%	0.0%	0.0%	0.0%	0.0%	0.0%	0.0%	0.0%	21.0%	3.7%	0.0%	8.2%	2.2%
Southville local shops, Bristol	0.0%	0.0%	0.0%	0.0%	0.0%	0.0%	0.0%	0.0%	0.0%	0.0%	0.0%	0.0%	0.0%	0.0%	0.0%	0.0%	0.0%	0.0%	0.0%
Wickes, Winterstoke Road, Ashton Gate, Bristol, BS3 2LQ	0.0%	0.0%	0.0%	0.0%	0.0%	0.0%	0.0%	0.0%	0.0%	0.0%	0.0%	0.0%	0.0%	0.0%	0.0%	0.0%	0.0%	0.0%	0.0%
Winterstoke Road, Bristol	0.0%	0.0%	0.0%	0.0%	0.0%	0.0%	0.0%	0.0%	0.0%	0.0%	0.0%	0.0%	0.0%	0.0%	0.0%	0.0%	0.0%	0.0%	0.0%
Sub Total Zone 14	**6.2%**	**6.6%**	**0.0%**	**0.0%**	**1.6%**	**8.7%**	**0.0%**	**0.0%**	**0.0%**	**0.0%**	**0.0%**	**0.0%**	**0.0%**	**0.0%**	**38.0%**	**18.3%**	**19.0%**	**8.2%**	**2.2%**
Zone 15																			
Aldi, Imperial Park, Bristol, BS13 7TJ	0.0%	0.0%	0.0%	0.0%	0.0%	0.0%	0.0%	0.0%	0.0%	0.0%	0.0%	0.0%	0.0%	0.0%	0.0%	0.0%	0.0%	0.0%	0.0%
B&Q, Imperial Retail Park, Bristol	0.0%	0.0%	0.0%	0.0%	0.0%	0.0%	0.0%	0.0%	0.0%	0.0%	0.0%	0.0%	0.0%	0.0%	0.0%	0.0%	0.0%	0.0%	0.0%
B&Q, Wills Way, Bishopsworth, Bristol, BS13 7TJ	0.0%	0.0%	0.0%	0.0%	0.0%	0.0%	0.0%	0.0%	0.0%	0.0%	0.0%	0.0%	0.0%	0.0%	0.0%	0.0%	0.0%	0.0%	0.0%
Bishopsworth local shops, Bristol	0.2%	0.0%	0.0%	0.0%	0.0%	0.0%	0.0%	0.0%	0.0%	0.0%	0.0%	0.0%	0.0%	0.0%	0.0%	1.8%	0.0%	0.0%	0.0%
Hartcliffe local shops, Bristol	0.3%	0.0%	0.0%	0.0%	0.0%	0.0%	0.0%	0.0%	0.0%	0.0%	0.0%	0.0%	0.0%	0.0%	0.0%	0.0%	3.7%	0.0%	2.2%
Headley Park local shops, Bristol	0.0%	0.0%	0.0%	0.0%	0.0%	0.0%	0.0%	0.0%	0.0%	0.0%	0.0%	0.0%	0.0%	0.0%	0.0%	0.0%	0.0%	0.0%	0.0%
Home Bargains, Whitchurch Lane, Bristol, BS13 7TW	0.0%	0.0%	0.0%	0.0%	0.0%	0.0%	0.0%	0.0%	0.0%	0.0%	0.0%	0.0%	0.0%	0.0%	0.0%	0.0%	0.0%	0.0%	0.0%

Destination	Total Recreation (%)	Zone 1 Recreation (%)	Zone 2 Recreation (%)	Zone 3 Recreation (%)	Zone 4 Recreation (%)	Zone 5 Recreation (%)	Zone 6 Recreation (%)	Zone 7 Recreation (%)	Zone 8 Recreation (%)	Zone 9 Recreation (%)	Zone 10 Recreation (%)	Zone 11 Recreation (%)	Zone 12 Recreation (%)	Zone 13 Recreation (%)	Zone 14 Recreation (%)	Zone 15 Recreation (%)	Zone 16 Recreation (%)	Zone 17 Recreation (%)	Zone 18 Recreation (%)
Study Area																			
Imperial Retail Park, Wills Way, Bristol (B&Q, Argos, Bedworld, B&M, Homesense, The Range & more)	4.5%	8.5%	0.0%	0.0%	0.0%	0.0%	0.0%	0.0%	0.0%	0.0%	0.0%	0.0%	0.0%	0.0%	9.7%	25.0%	7.6%	17.5%	0.0%
Lidl, Whitchurch Lane, Bishopsworth, Bristol, BS13 7TE	0.5%	0.0%	0.0%	0.0%	0.0%	0.0%	0.0%	0.0%	0.0%	0.0%	0.0%	0.0%	0.0%	0.0%	0.0%	4.7%	0.0%	0.0%	0.0%
Morrisons, Peterson Avenue, Hartcliffe, Bristol, BS13 0BE	0.0%	0.0%	0.0%	0.0%	0.0%	0.0%	0.0%	0.0%	0.0%	0.0%	0.0%	0.0%	0.0%	0.0%	0.0%	0.0%	0.0%	0.0%	0.0%
Sub Total Zone 15	**5.4%**	**8.5%**	**0.0%**	**0.0%**	**0.0%**	**0.0%**	**0.0%**	**0.0%**	**0.0%**	**0.0%**	**0.0%**	**0.0%**	**0.0%**	**0.0%**	**9.7%**	**31.4%**	**11.3%**	**17.5%**	**2.2%**
Zone 16																			
Brislington local shops	0.6%	0.0%	3.7%	0.0%	0.0%	0.0%	0.0%	0.0%	0.0%	0.0%	0.0%	0.0%	3.3%	0.0%	0.0%	0.0%	0.0%	3.1%	0.0%
Brislington Retail Park, Bath Road, Bristol (Halfords, B&M, Dreams, Matalan, Sports Direct & more)	1.8%	0.0%	1.9%	1.7%	0.0%	0.0%	0.0%	0.0%	0.0%	0.0%	0.0%	5.1%	0.0%	2.5%	0.0%	0.9%	1.9%	19.2%	0.0%
Broadwalk Shopping Centre, Knowle, Bristol, BS4 2RA	0.4%	0.0%	0.0%	0.0%	0.0%	0.0%	0.0%	0.0%	0.0%	0.0%	0.0%	0.0%	0.0%	0.0%	0.0%	3.7%	0.0%	0.0%	0.0%
Co-op, Wyatts View, Brislington, St. Annes, Bristol, BS4 4WW	0.0%	0.0%	0.0%	0.0%	0.0%	0.0%	0.0%	0.0%	0.0%	0.0%	0.0%	0.0%	0.0%	0.0%	0.0%	0.0%	0.0%	0.0%	0.0%
CrossFit, Dixon Road, Brislington, BS4 5QW	0.0%	0.0%	0.0%	0.0%	0.0%	0.0%	0.0%	0.0%	0.0%	0.0%	0.0%	0.0%	0.0%	0.0%	0.0%	0.0%	0.0%	0.0%	0.0%
Knowle local shops, Bristol	0.0%	0.0%	0.0%	0.0%	0.0%	0.0%	0.0%	0.0%	0.0%	0.0%	0.0%	0.0%	0.0%	0.0%	0.0%	0.0%	0.0%	0.0%	0.0%
Lidl, Brislington Retail Park, Bristol, BS4 5NG	0.1%	0.0%	0.0%	0.0%	0.0%	0.0%	0.0%	0.0%	0.0%	0.0%	0.0%	0.0%	0.0%	0.0%	0.0%	0.0%	0.0%	3.1%	0.0%
Sainsbury's Superstore, St Philips Causeway, Arnos Vale, Bristol, BS4 3BD	1.7%	1.6%	7.7%	0.0%	0.0%	0.0%	0.0%	0.0%	0.0%	0.0%	0.0%	0.0%	0.0%	0.0%	0.0%	0.9%	17.1%	3.1%	0.0%
Screwfix, Wilverley Trading Estate, Brislington, Bristol, BS4 5NL	0.0%	0.0%	0.0%	0.0%	0.0%	0.0%	0.0%	0.0%	0.0%	0.0%	0.0%	0.0%	0.0%	0.0%	0.0%	0.0%	0.0%	0.0%	0.0%
St Anne's local shops, Bristol	0.0%	0.0%	0.0%	0.0%	0.0%	0.0%	0.0%	0.0%	0.0%	0.0%	0.0%	0.0%	0.0%	0.0%	0.0%	0.0%	0.0%	0.0%	0.0%
Tesco Extra, Callington Road, Brislington, Bristol, BS4 5AY	0.1%	0.0%	0.0%	0.0%	0.0%	0.0%	0.0%	0.0%	0.0%	0.0%	0.0%	0.0%	0.0%	0.0%	0.0%	0.0%	0.0%	1.6%	0.0%
Totterdown local shops, Bristol	0.0%	0.0%	0.0%	0.0%	0.0%	0.0%	0.0%	0.0%	0.0%	0.0%	0.0%	0.0%	0.0%	0.0%	0.0%	0.0%	0.0%	0.0%	0.0%
Tramway Retail Park, Bath Road, Brislington (Dunelm & Go Outdoors)	0.4%	0.0%	0.0%	6.9%	0.0%	0.0%	0.0%	0.0%	0.0%	0.0%	0.0%	0.0%	0.0%	0.0%	0.0%	0.0%	0.0%	0.0%	0.0%
Sub Total Zone 16	**5.0%**	**1.6%**	**13.4%**	**8.6%**	**0.0%**	**0.0%**	**0.0%**	**0.0%**	**0.0%**	**0.0%**	**0.0%**	**5.1%**	**3.3%**	**2.5%**	**0.0%**	**5.4%**	**19.0%**	**30.1%**	**0.0%**
Zone 17																			
Asda, Oatlands Avenue, Whitchurch, BS14 0ST	0.9%	0.0%	0.0%	0.0%	0.0%	0.0%	0.0%	0.0%	0.0%	0.0%	0.0%	0.0%	0.0%	0.0%	0.0%	6.5%	0.0%	4.7%	0.0%
Hengrove local shops, Bristol	0.0%	0.0%	0.0%	0.0%	0.0%	0.0%	0.0%	0.0%	0.0%	0.0%	0.0%	0.0%	0.0%	0.0%	0.0%	0.0%	0.0%	0.0%	0.0%
Red Lion Carpets, Wells Road, Bristol, BS14 9AF	0.0%	0.0%	0.0%	0.0%	0.0%	0.0%	0.0%	0.0%	0.0%	0.0%	0.0%	0.0%	0.0%	0.0%	0.0%	0.0%	0.0%	0.0%	0.0%
Stockwood local shops, Bristol	0.0%	0.0%	0.0%	0.0%	0.0%	0.0%	0.0%	0.0%	0.0%	0.0%	0.0%	0.0%	0.0%	0.0%	0.0%	0.0%	0.0%	0.0%	0.0%
Tesco Express, Wells Road, Whitchurch, Bristol, BS14 9HX	0.0%	0.0%	0.0%	0.0%	0.0%	0.0%	0.0%	0.0%	0.0%	0.0%	0.0%	0.0%	0.0%	0.0%	0.0%	0.0%	0.0%	0.0%	0.0%
Whitchurch local shops, Bristol	0.0%	0.0%	0.0%	0.0%	0.0%	0.0%	0.0%	0.0%	0.0%	0.0%	0.0%	0.0%	0.0%	0.0%	0.0%	0.0%	0.0%	0.0%	0.0%
Whitehall Garden Centre, Norton Lane, Bristol, BS14 0BT	0.0%	0.0%	0.0%	0.0%	0.0%	0.0%	0.0%	0.0%	0.0%	0.0%	0.0%	0.0%	0.0%	0.0%	0.0%	0.0%	0.0%	0.0%	0.0%
Sub Total Zone 17	**0.9%**	**0.0%**	**0.0%**	**0.0%**	**0.0%**	**0.0%**	**0.0%**	**0.0%**	**0.0%**	**0.0%**	**0.0%**	**0.0%**	**0.0%**	**0.0%**	**0.0%**	**6.5%**	**0.0%**	**4.7%**	**0.0%**
Zone 18																			
Keynsham Town Centre	2.1%	0.0%	0.0%	1.7%	0.0%	0.0%	0.0%	0.0%	0.0%	0.0%	0.0%	0.0%	0.0%	0.0%	7.5%	0.0%	3.7%	0.0%	45.4%
Tesco Superstore, Bristol Road, Keynsham, Bristol, BS31 2BA	0.0%	0.0%	0.0%	0.0%	0.0%	0.0%	0.0%	0.0%	0.0%	0.0%	0.0%	0.0%	0.0%	0.0%	0.0%	0.0%	0.0%	0.0%	0.0%
Waitrose, Broadmead Lane, Keynsham, BS31 1ST	0.0%	0.0%	0.0%	0.0%	0.0%	0.0%	0.0%	0.0%	0.0%	0.0%	0.0%	0.0%	0.0%	0.0%	0.0%	0.0%	0.0%	0.0%	0.0%
Sub Total Zone 18	**2.1%**	**0.0%**	**0.0%**	**1.7%**	**0.0%**	**0.0%**	**0.0%**	**0.0%**	**0.0%**	**0.0%**	**0.0%**	**0.0%**	**0.0%**	**0.0%**	**7.5%**	**0.0%**	**3.7%**	**0.0%**	**45.4%**
Bristol Authority Area Sub Total	**42.6%**	**53.0%**	**53.5%**	**34.4%**	**54.6%**	**91.4%**	**19.8%**	**43.2%**	**14.1%**	**0.0%**	**52.3%**	**26.2%**	**3.3%**	**7.7%**	**68.9%**	**80.1%**	**68.3%**	**65.1%**	**9.0%**
Sub-Total Insdie Study Area	**93.9%**	**91.7%**	**100.0%**	**96.6%**	**89.8%**	**100.0%**	**100.0%**	**98.0%**	**95.4%**	**82.7%**	**95.6%**	**94.9%**	**86.6%**	**92.1%**	**100.0%**	**93.7%**	**92.6%**	**98.4%**	**84.0%**
Outside Survey Area																			
Abergavenny Town Centre	0.0%	0.0%	0.0%	0.0%	0.0%	0.0%	0.0%	0.0%	0.0%	0.0%	0.0%	0.0%	0.0%	0.0%	0.0%	0.0%	0.0%	0.0%	0.0%
Aldi, Horseshoe Lane, Thornbury, BS35 2AX	0.0%	0.0%	0.0%	0.0%	0.0%	0.0%	0.0%	0.0%	0.0%	0.0%	0.0%	0.0%	0.0%	0.0%	0.0%	0.0%	0.0%	0.0%	0.0%
Aldi, Wyndham Way, Portishead, Bristol, BS20 8LR	0.0%	0.0%	0.0%	0.0%	0.0%	0.0%	0.0%	0.0%	0.0%	0.0%	0.0%	0.0%	0.0%	0.0%	0.0%	0.0%	0.0%	0.0%	0.0%
Allington Farm Shop, A420, Allington, Chippenham, SN14 6LJ	0.0%	0.0%	0.0%	0.0%	0.0%	0.0%	0.0%	0.0%	0.0%	0.0%	0.0%	0.0%	0.0%	0.0%	0.0%	0.0%	0.0%	0.0%	0.0%
Alveston Village Centre	0.0%	0.0%	0.0%	0.0%	0.0%	0.0%	0.0%	0.0%	0.0%	0.0%	0.0%	0.0%	0.0%	0.0%	0.0%	0.0%	0.0%	0.0%	0.0%
Asda, Phillips Road, Weston-Super-Mare, BS23 3UZ	0.0%	0.0%	0.0%	0.0%	0.0%	0.0%	0.0%	0.0%	0.0%	0.0%	0.0%	0.0%	0.0%	0.0%	0.0%	0.0%	0.0%	0.0%	0.0%
Asda, The Shires, Bythesea Road,Trowbridge, BA14 8AT	0.0%	0.0%	0.0%	0.0%	0.0%	0.0%	0.0%	0.0%	0.0%	0.0%	0.0%	0.0%	0.0%	0.0%	0.0%	0.0%	0.0%	0.0%	0.0%
B&Q, Flowerdown Retail Park, Weston-Super-Mare	0.0%	0.0%	0.0%	0.0%	0.0%	0.0%	0.0%	0.0%	0.0%	0.0%	0.0%	0.0%	0.0%	0.0%	0.0%	0.0%	0.0%	0.0%	0.0%
B&Q, Station Road, Yate	0.0%	0.0%	0.0%	0.0%	0.0%	0.0%	0.0%	0.0%	0.0%	0.0%	0.0%	0.0%	0.0%	0.0%	0.0%	0.0%	0.0%	0.0%	0.0%
Bath City Centre (includes SouthGate Shopping Centre)	1.1%	0.0%	0.0%	1.7%	0.0%	0.0%	0.0%	0.0%	0.0%	3.8%	0.0%	3.4%	0.0%	0.0%	0.0%	0.9%	0.0%	0.0%	16.0%
Birmingham City Centre	0.3%	0.0%	0.0%	0.0%	0.0%	0.0%	0.0%	0.0%	0.0%	0.0%	0.0%	0.0%	1.7%	0.0%	0.0%	1.8%	0.0%	0.0%	0.0%
Broadway Village Centre	0.0%	0.0%	0.0%	0.0%	0.0%	0.0%	0.0%	0.0%	0.0%	0.0%	0.0%	0.0%	0.0%	0.0%	0.0%	0.0%	0.0%	0.0%	0.0%
Burnham on Sea Town Centre	0.0%	0.0%	0.0%	0.0%	0.0%	0.0%	0.0%	0.0%	0.0%	0.0%	0.0%	0.0%	0.0%	0.0%	0.0%	0.0%	0.0%	0.0%	0.0%
Cadbury Garden Centre, Smallway, Congresbury	0.4%	0.0%	0.0%	0.0%	0.0%	0.0%	0.0%	0.0%	0.0%	7.8%	0.0%	0.0%	0.0%	0.0%	0.0%	0.0%	0.0%	0.0%	0.0%
Carpet Giant, Beeches Industrial Estate, Yate, BS37 5QZ	0.0%	0.0%	0.0%	0.0%	0.0%	0.0%	0.0%	0.0%	0.0%	0.0%	0.0%	0.0%	0.0%	0.0%	0.0%	0.0%	0.0%	0.0%	0.0%
Central London / West End	0.0%	0.0%	0.0%	0.0%	0.0%	0.0%	0.0%	0.0%	0.0%	0.0%	0.0%	0.0%	0.0%	0.0%	0.0%	0.0%	0.0%	0.0%	0.0%
Cheltenham Town Centre	0.0%	0.0%	0.0%	0.0%	0.0%	0.0%	0.0%	0.0%	0.0%	0.0%	0.0%	0.0%	0.0%	0.0%	0.0%	0.0%	0.0%	0.0%	0.0%
Chew Magna Village Centre	0.0%	0.0%	0.0%	0.0%	0.0%	0.0%	0.0%	0.0%	0.0%	0.0%	0.0%	0.0%	0.0%	0.0%	0.0%	0.0%	0.0%	0.0%	0.0%
Chippenham Town Centre	0.0%	0.0%	0.0%	0.0%	0.0%	0.0%	0.0%	0.0%	0.0%	0.0%	0.0%	0.0%	0.0%	0.0%	0.0%	0.0%	0.0%	0.0%	0.0%
Christchurch Town Centre	0.0%	0.0%	0.0%	0.0%	0.0%	0.0%	0.0%	0.0%	0.0%	0.0%	0.0%	0.0%	0.0%	0.0%	0.0%	0.0%	0.0%	0.0%	0.0%
Clarks Village Outlet Centre, Street (Over 90 Designer & High Street brands)	0.1%	0.0%	0.0%	0.0%	0.0%	0.0%	0.0%	0.0%	0.0%	0.0%	0.0%	0.0%	0.0%	0.0%	0.0%	0.0%	1.9%	0.0%	0.0%
Clevedon Town Centre	0.2%	0.0%	0.0%	0.0%	0.0%	0.0%	0.0%	0.0%	0.0%	0.0%	4.4%	0.0%	0.0%	0.0%	0.0%	0.0%	0.0%	0.0%	0.0%
Congresbury Village Centre	0.0%	0.0%	0.0%	0.0%	0.0%	0.0%	0.0%	0.0%	0.0%	0.0%	0.0%	0.0%	0.0%	0.0%	0.0%	0.0%	0.0%	0.0%	0.0%
Corsham Town Centre	0.0%	0.0%	0.0%	0.0%	0.0%	0.0%	0.0%	0.0%	0.0%	0.0%	0.0%	0.0%	0.0%	0.0%	0.0%	0.0%	0.0%	0.0%	0.0%
Designer Outlet, Kemble Drive, Swindon, SN2 2DY	0.0%	0.0%	0.0%	0.0%	0.0%	0.0%	0.0%	0.0%	0.0%	0.0%	0.0%	0.0%	0.0%	0.0%	0.0%	0.0%	0.0%	0.0%	0.0%
Dobbies Garden Centre, Thornbury, Wotton-under-Edge, GL12 8QH	0.1%	0.0%	0.0%	0.0%	0.0%	0.0%	0.0%	2.0%	0.0%	0.0%	0.0%	0.0%	0.0%	0.0%	0.0%	0.0%	0.0%	0.0%	0.0%
Dublin City Centre	0.0%	0.0%	0.0%	0.0%	0.0%	0.0%	0.0%	0.0%	0.0%	0.0%	0.0%	0.0%	0.0%	0.0%	0.0%	0.0%	0.0%	0.0%	0.0%
Eastwood Garden Plant Centre, Falfield, Wotton-under-Edge, GL12 8DA	0.0%	0.0%	0.0%	0.0%	0.0%	0.0%	0.0%	0.0%	0.0%	0.0%	0.0%	0.0%	0.0%	0.0%	0.0%	0.0%	0.0%	0.0%	0.0%
Edinburgh City Centre	0.0%	0.0%	0.0%	0.0%	0.0%	0.0%	0.0%	0.0%	0.0%	0.0%	0.0%	0.0%	0.0%	0.0%	0.0%	0.0%	0.0%	0.0%	0.0%
Exeter City Centre	0.2%	6.6%	0.0%	0.0%	0.0%	0.0%	0.0%	0.0%	0.0%	0.0%	0.0%	0.0%	0.0%	0.0%	0.0%	0.0%	0.0%	0.0%	0.0%
Exmouth Town Centre	0.1%	0.0%	0.0%	0.0%	0.0%	0.0%	0.0%	0.0%	0.0%	0.0%	0.0%	1.7%	0.0%	0.0%	0.0%	0.0%	0.0%	0.0%	0.0%
Flowerdown Retail Park, Weston-super-Mare (Aldi, B&Q, Carpetright, M&S Foodhall, Sports Direct & more)	0.4%	0.0%	0.0%	0.0%	0.0%	0.0%	0.0%	0.0%	0.0%	0.0%	0.0%	0.0%	0.0%	0.0%	0.0%	3.7%	0.0%	0.0%	0.0%
Gallagher Retail Park (aka The Wyvern Centre), WESTON SUPER MARE (The Range, Currys, Dreams, Oak Furnitureland & more)	0.9%	0.0%	0.0%	0.0%	10.2%	0.0%	0.0%	0.0%	0.0%	1.9%	0.0%	0.0%	0.0%	0.0%	0.0%	0.0%	0.0%	0.0%	0.0%
Gloucester Keys Retail Park, St Ann Way, Gloucester, GL1 5SH	0.0%	0.0%	0.0%	0.0%	0.0%	0.0%	0.0%	0.0%	0.0%	0.0%	0.0%	0.0%	0.0%	0.0%	0.0%	0.0%	0.0%	0.0%	0.0%
Great Western Business Park, Armstrong Way, Yate, BS37 5NG	0.0%	0.0%	0.0%	0.0%	0.0%	0.0%	0.0%	0.0%	0.0%	0.0%	0.0%	0.0%	0.0%	0.0%	0.0%	0.0%	0.0%	0.0%	0.0%
Highfield Garden World, Bristol Road, Whitminster, Gloucester, GL2 7PB	0.0%	0.0%	0.0%	0.0%	0.0%	0.0%	0.0%	0.0%	0.0%	0.0%	0.0%	0.0%	0.0%	0.0%	0.0%	0.0%	0.0%	0.0%	0.0%
Hillier Garden Centre, Whiteway Road, Bath, BA2 2RG	0.1%	0.0%	0.0%	0.0%	0.0%	0.0%	0.0%	0.0%	0.0%	0.0%	0.0%	0.0%	0.0%	0.0%	0.0%	0.0%	1.9%	0.0%	0.0%
Homebase, Wessex Fields, Frome	0.0%	0.0%	0.0%	0.0%	0.0%	0.0%	0.0%	0.0%	0.0%	0.0%	0.0%	0.0%	0.0%	0.0%	0.0%	0.0%	0.0%	0.0%	0.0%
Homebase, Wyndham Retail Park, Portishead	0.0%	0.0%	0.0%	0.0%	0.0%	0.0%	0.0%	0.0%	0.0%	0.0%	0.0%	0.0%	0.0%	0.0%	0.0%	0.0%	0.0%	0.0%	0.0%
Honiton Town Centre	0.0%	0.0%	0.0%	0.0%	0.0%	0.0%	0.0%	0.0%	0.0%	0.0%	0.0%	0.0%	0.0%	0.0%	0.0%	0.0%	0.0%	0.0%	0.0%
Iron Acton Garden Centre, Wotton Road, Iron Acton, BS37 9XA	0.0%	0.0%	0.0%	0.0%	0.0%	0.0%	0.0%	0.0%	0.0%	0.0%	0.0%	0.0%	0.0%	0.0%	0.0%	0.0%	0.0%	0.0%	0.0%
Iron Acton Village Centre	0.0%	0.0%	0.0%	0.0%	0.0%	0.0%	0.0%	0.0%	0.0%	0.0%	0.0%	0.0%	0.0%	0.0%	0.0%	0.0%	0.0%	0.0%	0.0%
Kemps Garden Centre, Westerleigh, Bristol	0.0%	0.0%	0.0%	0.0%	0.0%	0.0%	0.0%	0.0%	0.0%	0.0%	0.0%	0.0%	0.0%	0.0%	0.0%	0.0%	0.0%	0.0%	0.0%
Leekes, Beanacre Road, Melksham, SN12 8AG	0.0%	0.0%	0.0%	0.0%	0.0%	0.0%	0.0%	0.0%	0.0%	0.0%	0.0%	0.0%	0.0%	0.0%	0.0%	0.0%	0.0%	0.0%	0.0%
Leighton Buzzard Town Centre	0.0%	0.0%	0.0%	0.0%	0.0%	0.0%	0.0%	0.0%	0.0%	0.0%	0.0%	0.0%	0.0%	0.0%	0.0%	0.0%	0.0%	0.0%	0.0%
Lidl, Kennedy Way, Yate, BS37 4BA	0.0%	0.0%	0.0%	0.0%	0.0%	0.0%	0.0%	0.0%	0.0%	0.0%	0.0%	0.0%	0.0%	0.0%	0.0%	0.0%	0.0%	0.0%	0.0%
Long Ashton Village Centre	0.0%	0.0%	0.0%	0.0%	0.0%	0.0%	0.0%	0.0%	0.0%	0.0%	0.0%	0.0%	0.0%	0.0%	0.0%	0.0%	0.0%	0.0%	0.0%
Manchester City Centre	0.0%	0.0%	0.0%	0.0%	0.0%	0.0%	0.0%	0.0%	0.0%	0.0%	0.0%	0.0%	0.0%	0.0%	0.0%	0.0%	0.0%	0.0%	0.0%
Mero Retail Park, Lower Bristol Road, Bath (Carpetright, Hobbycraft & Pets at Home)	0.0%	0.0%	0.0%	0.0%	0.0%	0.0%	0.0%	0.0%	0.0%	0.0%	0.0%	0.0%	0.0%	0.0%	0.0%	0.0%	0.0%	0.0%	0.0%
Midsomer Norton Town Centre	0.0%	0.0%	0.0%	0.0%	0.0%	0.0%	0.0%	0.0%	0.0%	0.0%	0.0%	0.0%	0.0%	0.0%	0.0%	0.0%	0.0%	0.0%	0.0%
Minehead Town Centre	0.0%	0.0%	0.0%	0.0%	0.0%	0.0%	0.0%	0.0%	0.0%	0.0%	0.0%	0.0%	0.0%	0.0%	0.0%	0.0%	0.0%	0.0%	0.0%
Monmouth Town Centre	0.0%	0.0%	0.0%	0.0%	0.0%	0.0%	0.0%	0.0%	0.0%	0.0%	0.0%	0.0%	0.0%	0.0%	0.0%	0.0%	0.0%	0.0%	0.0%
Morrisons, Station Road, Yate, BS37 5PW	0.0%	0.0%	0.0%	0.0%	0.0%	0.0%	0.0%	0.0%	0.0%	0.0%	0.0%	0.0%	0.0%	0.0%	0.0%	0.0%	0.0%	0.0%	0.0%
Nailsea Town Centre	0.0%	0.0%	0.0%	0.0%	0.0%	0.0%	0.0%	0.0%	0.0%	0.0%	0.0%	0.0%	0.0%	0.0%	0.0%	0.0%	0.0%	0.0%	0.0%
Newport City Centre	0.0%	0.0%	0.0%	0.0%	0.0%	0.0%	0.0%	0.0%	0.0%	0.0%	0.0%	0.0%	0.0%	0.0%	0.0%	0.0%	0.0%	0.0%	0.0%
Newquay Town Centre	0.1%	0.0%	0.0%	0.0%	0.0%	0.0%	0.0%	0.0%	0.0%	1.9%	0.0%	0.0%	0.0%	0.0%	0.0%	0.0%	0.0%	0.0%	0.0%
Norton Malreward Village Centre	0.0%	0.0%	0.0%	0.0%	0.0%	0.0%	0.0%	0.0%	0.0%	0.0%	0.0%	0.0%	0.0%	0.0%	0.0%	0.0%	0.0%	0.0%	0.0%
Nottingham City Centre	0.0%	0.0%	0.0%	0.0%	0.0%	0.0%	0.0%	0.0%	0.0%	0.0%	0.0%	0.0%	0.0%	0.0%	0.0%	0.0%	0.0%	0.0%	0.0%
Portishead Town Centre	0.0%	0.0%	0.0%	0.0%	0.0%	0.0%	0.0%	0.0%	0.0%	0.0%	0.0%	0.0%	0.0%	0.0%	0.0%	0.0%	0.0%	0.0%	0.0%
Riverside Retail Park, Link Road, Yate, BS37 4AQ	0.1%	0.0%	0.0%	0.0%	0.0%	0.0%	0.0%	0.0%	0.0%	0.0%	0.0%	0.0%	1.7%	0.0%	0.0%	0.0%	0.0%	0.0%	0.0%
Ross-on-Wye Town Centre	0.0%	0.0%	0.0%	0.0%	0.0%	0.0%	0.0%	0.0%	0.0%	0.0%	0.0%	0.0%	0.0%	0.0%	0.0%	0.0%	0.0%	0.0%	0.0%
Sainsbury's Superstore, Serbert Road, Portishead, Bristol, BS20 7GD	0.2%	0.0%	0.0%	0.0%	0.0%	0.0%	0.0%	0.0%	3.0%	0.0%	0.0%	0.0%	0.0%	0.0%	0.0%	0.0%	0.0%	0.0%	0.0%
Salford City Centre	0.0%	0.0%	0.0%	0.0%	0.0%	0.0%	0.0%	0.0%	0.0%	0.0%	0.0%	0.0%	0.0%	0.0%	0.0%	0.0%	0.0%	0.0%	0.0%
Screwfix, Stover Trading Estate, Yate, BS37 5PB	0.0%	0.0%	0.0%	0.0%	0.0%	0.0%	0.0%	0.0%	0.0%	0.0%	0.0%	0.0%	0.0%	0.0%	0.0%	0.0%	0.0%	0.0%	0.0%
Sheffield City Centre	0.0%	0.0%	0.0%	0.0%	0.0%	0.0%	0.0%	0.0%	0.0%	0.0%	0.0%	0.0%	0.0%	0.0%	0.0%	0.0%	0.0%	0.0%	0.0%
Sidmouth Town Centre	0.0%	0.0%	0.0%	0.0%	0.0%	0.0%	0.0%	0.0%	0.0%	0.0%	0.0%	0.0%	0.0%	0.0%	0.0%	0.0%	0.0%	0.0%	0.0%
St Austell Bay Business Park, Par Moor Road, Saint Austell, PL25 3RF	0.0%	0.0%	0.0%	0.0%	0.0%	0.0%	0.0%	0.0%	0.0%	0.0%	0.0%	0.0%	0.0%	0.0%	0.0%	0.0%	0.0%	0.0%	0.0%
St Margarets Retail Park, Oxford Road, Swindon, SN3 4ES	0.0%	0.0%	0.0%	0.0%	0.0%	0.0%	0.0%	0.0%	0.0%	0.0%	0.0%	0.0%	0.0%	0.0%	0.0%	0.0%	0.0%	0.0%	0.0%
Street Village Centre	0.0%	0.0%	0.0%	0.0%	0.0%	0.0%	0.0%	0.0%	0.0%	0.0%	0.0%	0.0%	0.0%	0.0%	0.0%	0.0%	0.0%	0.0%	0.0%
Swindon Town Centre	0.0%	0.0%	0.0%	0.0%	0.0%	0.0%	0.0%	0.0%	0.0%	0.0%	0.0%	0.0%	0.0%	0.0%	0.0%	0.0%	0.0%	0.0%	0.0%
Tesco Extra, East Walk, Yate, BS37 4AS	0.2%	0.0%	0.0%	1.7%	0.0%	0.0%	0.0%	0.0%	0.0%	1.9%	0.0%	0.0%	0.0%	0.0%	0.0%	0.0%	0.0%	0.0%	0.0%
Tesco Superstore, Midland Way, Thornbury, BS35 2BS	0.0%	0.0%	0.0%	0.0%	0.0%	0.0%	0.0%	0.0%	0.0%	0.0%	0.0%	0.0%	0.0%	0.0%	0.0%	0.0%	0.0%	0.0%	0.0%
Tetbury Town Centre	0.0%	0.0%	0.0%	0.0%	0.0%	0.0%	0.0%	0.0%	0.0%	0.0%	0.0%	0.0%	0.0%	0.0%	0.0%	0.0%	0.0%	0.0%	0.0%
The Old Well Garden Centre, Uffculme, Waterloo Cross, Cullompton, EX15 3ES	0.0%	0.0%	0.0%	0.0%	0.0%	0.0%	0.0%	0.0%	0.0%	0.0%	0.0%	0.0%	0.0%	0.0%	0.0%	0.0%	0.0%	0.0%	0.0%
The Range, Bristol Road, Bridgwater, TA6 4FF	0.0%	0.0%	0.0%	0.0%	0.0%	0.0%	0.0%	0.0%	0.0%	0.0%	0.0%	0.0%	0.0%	0.0%	0.0%	0.0%	0.0%	0.0%	0.0%
The Trafford Centre, Manchester, M17 8AA	0.0%	0.0%	0.0%	0.0%	0.0%	0.0%	0.0%	0.0%	0.0%	0.0%	0.0%	0.0%	0.0%	0.0%	0.0%	0.0%	0.0%	0.0%	0.0%
Thornbury Leisure Centre, Alveston Hill, Thornbury, BS35 3JB	0.0%	0.0%	0.0%	0.0%	0.0%	0.0%	0.0%	0.0%	0.0%	0.0%	0.0%	0.0%	0.0%	0.0%	0.0%	0.0%	0.0%	0.0%	0.0%
Thornbury Town Centre	0.0%	0.0%	0.0%	0.0%	0.0%	0.0%	0.0%	0.0%	0.0%	0.0%	0.0%	0.0%	0.0%	0.0%	0.0%	0.0%	0.0%	0.0%	0.0%
Timsbury Village Centre	0.0%	0.0%	0.0%	0.0%	0.0%	0.0%	0.0%	0.0%	0.0%	0.0%	0.0%	0.0%	0.0%	0.0%	0.0%	0.0%	0.0%	0.0%	0.0%
Torquay Town Centre	0.0%	0.0%	0.0%	0.0%	0.0%	0.0%	0.0%	0.0%	0.0%	0.0%	0.0%	0.0%	0.0%	0.0%	0.0%	0.0%	0.0%	0.0%	0.0%
Waitrose, High Street, Nailsea, Bristol, BS48 1AP	0.0%	0.0%	0.0%	0.0%	0.0%	0.0%	0.0%	0.0%	0.0%	0.0%	0.0%	0.0%	0.0%	0.0%	0.0%	0.0%	0.0%	0.0%	0.0%
Waitrose, Wickwar Road, Chipping Sodbury, BS37 6AU	0.0%	0.0%	0.0%	0.0%	0.0%	0.0%	0.0%	0.0%	0.0%	0.0%	0.0%	0.0%	0.0%	0.0%	0.0%	0.0%	0.0%	0.0%	0.0%
Wedmore Village Centre	0.0%	0.0%	0.0%	0.0%	0.0%	0.0%	0.0%	0.0%	0.0%	0.0%	0.0%	0.0%	0.0%	0.0%	0.0%	0.0%	0.0%	0.0%	0.0%
Wells City Centre	0.3%	1.6%	0.0%	0.0%	0.0%	0.0%	0.0%	0.0%	0.0%	0.0%	0.0%	0.0%	0.0%	0.0%	0.0%	0.0%	3.7%	0.0%	0.0%
Westerleigh Village Centre	0.0%	0.0%	0.0%	0.0%	0.0%	0.0%	0.0%	0.0%	0.0%	0.0%	0.0%	0.0%	0.0%	0.0%	0.0%	0.0%	0.0%	0.0%	0.0%
Weston Lock Retail Park, Lower Bristol Road, Bath (Currys, M&S Foodhall)	0.0%	0.0%	0.0%	0.0%	0.0%	0.0%	0.0%	0.0%	0.0%	0.0%	0.0%	0.0%	0.0%	0.0%	0.0%	0.0%	0.0%	0.0%	0.0%
Weston-super-Mare Town Centre (includes Sovereign Shopping Centre)	0.2%	0.0%	0.0%	0.0%	0.0%	0.0%	0.0%	0.0%	1.5%	0.0%	0.0%	0.0%	0.0%	0.0%	0.0%	0.0%	0.0%	1.6%	0.0%
Wyndham Retail Park, Portishead (Homebase, Argos & McDonald's)	0.0%	0.0%	0.0%	0.0%	0.0%	0.0%	0.0%	0.0%	0.0%	0.0%	0.0%	0.0%	0.0%	0.0%	0.0%	0.0%	0.0%	0.0%	0.0%
Yate Leisure Centre, Kennedy Way, Yate, Bristol, BS37 4DQ	0.0%	0.0%	0.0%	0.0%	0.0%	0.0%	0.0%	0.0%	0.0%	0.0%	0.0%	0.0%	0.0%	0.0%	0.0%	0.0%	0.0%	0.0%	0.0%
Yate Town Centre	1.1%	0.0%	0.0%	0.0%	0.0%	0.0%	0.0%	0.0%	0.0%	0.0%	0.0%	0.0%	10.1%	7.9%	0.0%	0.0%	0.0%	0.0%	0.0%
Sub-Total Outside Study Area	**6.1%**	**8.3%**	**0.0%**	**3.4%**	**10.2%**	**0.0%**	**0.0%**	**2.0%**	**4.6%**	**17.3%**	**4.4%**	**5.1%**	**13.4%**	**7.9%**	**0.0%**	**6.3%**	**7.4%**	**1.6%**	**16.0%**
Total	**100.0%**	**100.0%**	**100.0%**	**100.0%**	**100.0%**	**100.0%**	**100.0%**	**100.0%**	**100.0%**	**100.0%**	**100.0%**	**100.0%**	**100.0%**	**100.0%**	**100.0%**	**100.0%**	**100.0%**	**100.0%**	**100.0%**

Bristol Local Centres Retail Study 2022
Nexus Planning

Table 16: Recreational Goods Expenditure

Destination / Study Area	Total Recreation (£m)	Zone 1 Recreation (£m)	Zone 2 Recreation (£m)	Zone 3 Recreation (£m)	Zone 4 Recreation (£m)	Zone 5 Recreation (£m)	Zone 6 Recreation (£m)	Zone 7 Recreation (£m)	Zone 8 Recreation (£m)	Zone 9 Recreation (£m)	Zone 10 Recreation (£m)	Zone 11 Recreation (£m)	Zone 12 Recreation (£m)	Zone 13 Recreation (£m)	Zone 14 Recreation (£m)	Zone 15 Recreation (£m)	Zone 16 Recreation (£m)	Zone 17 Recreation (£m)	Zone 18 Recreation (£m)
Zone 1																			
Avonmeads Retail Park, St Philips Causeway, Bristol (The Range, JD Sports, Wilko, Boots & more)	0.00	0.00	0.00	0.00	0.00	0.00	0.00	0.00	0.00	0.00	0.00	0.00	0.00	0.00	0.00	0.00	0.00	0.00	0.00
Baptist Mills local shops, Bristol	0.38	0.00	0.00	0.00	0.00	0.38	0.00	0.00	0.00	0.00	0.00	0.00	0.00	0.00	0.00	0.00	0.00	0.00	0.00
Bristol CITY CENTRE (includes Broadmead, Cabot Circus, The Galleries & The Arcade)	31.14	3.50	2.39	0.00	3.76	3.48	0.56	2.21	1.63	0.00	3.19	2.04	0.00	1.09	0.95	2.86	2.43	0.46	0.60
Bristol Guild of Applied Art, Park Street, Bristol, BS1 5JY	0.75	0.00	0.00	0.00	0.00	0.75	0.00	0.00	0.00	0.00	0.00	0.00	0.00	0.00	0.00	0.00	0.00	0.00	0.00
Gardiner Haskins Interiors, Broad Plain, Bristol	0.00	0.00	0.00	0.00	0.00	0.00	0.00	0.00	0.00	0.00	0.00	0.00	0.00	0.00	0.00	0.00	0.00	0.00	0.00
Iceland (The Food Warehouse), Avonmeads Retail Park, Redcliffe, Bristol, BS2 0SP	0.00	0.00	0.00	0.00	0.00	0.00	0.00	0.00	0.00	0.00	0.00	0.00	0.00	0.00	0.00	0.00	0.00	0.00	0.00
Marks & Spencer, Broadmead, Bristol, BS1 3DX	0.00	0.00	0.00	0.00	0.00	0.00	0.00	0.00	0.00	0.00	0.00	0.00	0.00	0.00	0.00	0.00	0.00	0.00	0.00
Merchants Trade Park, Feeder Road, Bristol, BS2 0TX	0.00	0.00	0.00	0.00	0.00	0.00	0.00	0.00	0.00	0.00	0.00	0.00	0.00	0.00	0.00	0.00	0.00	0.00	0.00
Old Market local shops, Bristol	0.00	0.00	0.00	0.00	0.00	0.00	0.00	0.00	0.00	0.00	0.00	0.00	0.00	0.00	0.00	0.00	0.00	0.00	0.00
Redfield local shops, Bristol	0.00	0.00	0.00	0.00	0.00	0.00	0.00	0.00	0.00	0.00	0.00	0.00	0.00	0.00	0.00	0.00	0.00	0.00	0.00
St Michael's Hill local shops, Bristol	0.00	0.00	0.00	0.00	0.00	0.00	0.00	0.00	0.00	0.00	0.00	0.00	0.00	0.00	0.00	0.00	0.00	0.00	0.00
St Werburgh's local shops, Bristol	0.00	0.00	0.00	0.00	0.00	0.00	0.00	0.00	0.00	0.00	0.00	0.00	0.00	0.00	0.00	0.00	0.00	0.00	0.00
Stokes Croft / Cheltenham Road, Bristol	0.00	0.00	0.00	0.00	0.00	0.00	0.00	0.00	0.00	0.00	0.00	0.00	0.00	0.00	0.00	0.00	0.00	0.00	0.00
Temple Meads local shops, Bristol	0.89	0.00	0.00	0.00	0.00	0.00	0.00	0.00	0.00	0.00	0.89	0.00	0.00	0.00	0.00	0.00	0.00	0.00	0.00
Tesco Metro, Broadmead, Bristol, BS1 3DW	0.00	0.00	0.00	0.00	0.00	0.00	0.00	0.00	0.00	0.00	0.00	0.00	0.00	0.00	0.00	0.00	0.00	0.00	0.00
The Galleries, Broadmead, Bristol, BS1 3XE	0.23	0.00	0.00	0.00	0.00	0.00	0.00	0.00	0.00	0.00	0.00	0.00	0.00	0.00	0.00	0.00	0.00	0.23	0.00
Wapping Wharf local shops, Bristol	0.00	0.00	0.00	0.00	0.00	0.00	0.00	0.00	0.00	0.00	0.00	0.00	0.00	0.00	0.00	0.00	0.00	0.00	0.00
Sub total Zone 1	**33.39**	**3.50**	**2.39**	**0.00**	**3.76**	**4.61**	**0.56**	**2.21**	**1.63**	**0.00**	**4.08**	**2.04**	**0.00**	**1.09**	**0.95**	**2.86**	**2.43**	**0.69**	**0.60**
Zone 2																			
Aldi, Church Road, Bristol, BS5 9HT	1.20	0.00	1.20	0.00	0.00	0.00	0.00	0.00	0.00	0.00	0.00	0.00	0.00	0.00	0.00	0.00	0.00	0.00	0.00
Barton Hill local shops, Bristol	0.00	0.00	0.00	0.00	0.00	0.00	0.00	0.00	0.00	0.00	0.00	0.00	0.00	0.00	0.00	0.00	0.00	0.00	0.00
Bristol Carpets, Fishponds Trading Estate, Clay Hill, Bristol, BS5 7EY	0.00	0.00	0.00	0.00	0.00	0.00	0.00	0.00	0.00	0.00	0.00	0.00	0.00	0.00	0.00	0.00	0.00	0.00	0.00
Church Road, Bristol	0.29	0.00	0.29	0.00	0.00	0.00	0.00	0.00	0.00	0.00	0.00	0.00	0.00	0.00	0.00	0.00	0.00	0.00	0.00
Cyril Dark & Sons, Victoria House, Netham Road, Bristol, BS5 9PQ	0.00	0.00	0.00	0.00	0.00	0.00	0.00	0.00	0.00	0.00	0.00	0.00	0.00	0.00	0.00	0.00	0.00	0.00	0.00
Eastgate Retail Park, Bristol (Asda Living, Halfords, Next Home, Laura Ashley & more)	6.06	1.43	0.00	3.64	0.00	0.00	0.00	0.00	0.00	0.00	0.00	0.99	0.00	0.00	0.00	0.00	0.00	0.00	0.00
Easton local shops, Bristol	0.58	0.00	0.58	0.00	0.00	0.00	0.00	0.00	0.00	0.00	0.00	0.00	0.00	0.00	0.00	0.00	0.00	0.00	0.00
Eastville local shops, Bristol	2.31	0.00	0.00	0.00	0.00	0.00	2.31	0.00	0.00	0.00	0.00	0.00	0.00	0.00	0.00	0.00	0.00	0.00	0.00
IKEA, Eastgate Road, Bristol	0.29	0.00	0.00	0.29	0.00	0.00	0.00	0.00	0.00	0.00	0.00	0.00	0.00	0.00	0.00	0.00	0.00	0.00	0.00
Lidl, Church Road, Lawrence Hill, Bristol, BS5 0BT	0.00	0.00	0.00	0.00	0.00	0.00	0.00	0.00	0.00	0.00	0.00	0.00	0.00	0.00	0.00	0.00	0.00	0.00	0.00
Screwfix, Bush Industrial Estate, Hammersmith Road, Bristol, BS5 7BD	0.00	0.00	0.00	0.00	0.00	0.00	0.00	0.00	0.00	0.00	0.00	0.00	0.00	0.00	0.00	0.00	0.00	0.00	0.00
St Mark's Road, Bristol	0.00	0.00	0.00	0.00	0.00	0.00	0.00	0.00	0.00	0.00	0.00	0.00	0.00	0.00	0.00	0.00	0.00	0.00	0.00
Tesco Extra, Eastgate Road, Eastville, Bristol, BS5 6XU	4.29	0.00	0.87	0.59	0.00	0.00	0.00	1.93	0.00	0.00	0.90	0.00	0.00	0.00	0.00	0.00	0.00	0.00	0.00
Tesco Metro, Church Road, Redfield, Bristol, BS5 9HT	0.00	0.00	0.00	0.00	0.00	0.00	0.00	0.00	0.00	0.00	0.00	0.00	0.00	0.00	0.00	0.00	0.00	0.00	0.00
Whitehall local shops, Bristol	0.00	0.00	0.00	0.00	0.00	0.00	0.00	0.00	0.00	0.00	0.00	0.00	0.00	0.00	0.00	0.00	0.00	0.00	0.00
Sub Total Zone 2	**15.01**	**1.43**	**2.94**	**4.52**	**0.00**	**0.00**	**2.31**	**1.93**	**0.00**	**0.00**	**0.90**	**0.99**	**0.00**	**0.00**	**0.00**	**0.00**	**0.00**	**0.00**	**0.00**
Zone 3																			
Hanham local shops, Bristol	0.00	0.00	0.00	0.00	0.00	0.00	0.00	0.00	0.00	0.00	0.00	0.00	0.00	0.00	0.00	0.00	0.00	0.00	0.00
Kingswood local shops, Bristol (includes King Chase Shopping Centre)	1.18	0.00	0.00	0.00	0.00	0.00	0.00	0.00	0.00	1.18	0.00	0.00	0.00	0.00	0.00	0.00	0.00	0.00	0.00
Lidl, Halls Road, Kingswood, Bristol, BS15 8JD	1.21	0.00	0.00	1.21	0.00	0.00	0.00	0.00	0.00	0.00	0.00	0.00	0.00	0.00	0.00	0.00	0.00	0.00	0.00
Lidl, High Street, Hanham, Bristol, BS15 3QY	1.53	0.00	1.53	0.00	0.00	0.00	0.00	0.00	0.00	0.00	0.00	0.00	0.00	0.00	0.00	0.00	0.00	0.00	0.00
Sainsbury's Superstore, Kings Chase Shopping Centre, Kingswood, Bristol, BS15 8LP	0.00	0.00	0.00	0.00	0.00	0.00	0.00	0.00	0.00	0.00	0.00	0.00	0.00	0.00	0.00	0.00	0.00	0.00	0.00
Sub Total Zone 3	**3.92**	**0.00**	**1.53**	**1.21**	**0.00**	**0.00**	**0.00**	**0.00**	**0.00**	**1.18**	**0.00**	**0.00**	**0.00**	**0.00**	**0.00**	**0.00**	**0.00**	**0.00**	**0.00**
Zone 4																			
Bishopston local shops, Bristol	1.64	0.00	0.00	0.00	1.64	0.00	0.00	0.00	0.00	0.00	0.00	0.00	0.00	0.00	0.00	0.00	0.00	0.00	0.00
Cotham Hill local shops, Bristol	0.00	0.00	0.00	0.00	0.00	0.00	0.00	0.00	0.00	0.00	0.00	0.00	0.00	0.00	0.00	0.00	0.00	0.00	0.00
Gloucester Road, Bristol	5.37	0.00	0.00	0.00	3.73	0.00	0.00	1.63	0.00	0.00	0.00	0.00	0.00	0.00	0.00	0.00	0.00	0.00	0.00
Golden Hill local shops, Bristol	0.00	0.00	0.00	0.00	0.00	0.00	0.00	0.00	0.00	0.00	0.00	0.00	0.00	0.00	0.00	0.00	0.00	0.00	0.00
Horfield local shops, Bristol	0.62	0.00	0.00	0.00	0.00	0.00	0.00	0.62	0.00	0.00	0.00	0.00	0.00	0.00	0.00	0.00	0.00	0.00	0.00
Kingsdown local shops, Bristol	0.00	0.00	0.00	0.00	0.00	0.00	0.00	0.00	0.00	0.00	0.00	0.00	0.00	0.00	0.00	0.00	0.00	0.00	0.00
Montpelier local shops, Bristol	0.00	0.00	0.00	0.00	0.00	0.00	0.00	0.00	0.00	0.00	0.00	0.00	0.00	0.00	0.00	0.00	0.00	0.00	0.00
Redland local shops, Bristol	0.00	0.00	0.00	0.00	0.00	0.00	0.00	0.00	0.00	0.00	0.00	0.00	0.00	0.00	0.00	0.00	0.00	0.00	0.00
Sainsbury's Local, Gloucester Road, Bishopston, Bristol, BS7 8AE	0.00	0.00	0.00	0.00	0.00	0.00	0.00	0.00	0.00	0.00	0.00	0.00	0.00	0.00	0.00	0.00	0.00	0.00	0.00
Tesco Superstore, Lime Trees Road, Bristol, BS6 7XW	0.31	0.00	0.00	0.00	0.31	0.00	0.00	0.00	0.00	0.00	0.00	0.00	0.00	0.00	0.00	0.00	0.00	0.00	0.00
Westbury Park local shops, Bristol (includes North View shops)	0.00	0.00	0.00	0.00	0.00	0.00	0.00	0.00	0.00	0.00	0.00	0.00	0.00	0.00	0.00	0.00	0.00	0.00	0.00
Sub Total Zone 4	**7.94**	**0.00**	**0.00**	**0.00**	**5.69**	**0.00**	**0.00**	**2.25**	**0.00**	**0.00**	**0.00**	**0.00**	**0.00**	**0.00**	**0.00**	**0.00**	**0.00**	**0.00**	**0.00**
Zone 5																			
Asda (Petrol Station), Whiteladies Road, Redland, Bristol, BS8 2XS	1.13	0.00	0.00	0.00	0.00	0.00	0.00	0.00	0.00	0.00	0.00	0.00	0.00	0.00	1.13	0.00	0.00	0.00	0.00
Brackenwood Plant & Garden Centre, Pill Road, Leigh Court Estate, Abbots Leigh	0.00	0.00	0.00	0.00	0.00	0.00	0.00	0.00	0.00	0.00	0.00	0.00	0.00	0.00	0.00	0.00	0.00	0.00	0.00
Clifton Down Shopping Centre, Whiteladies Road, Bristol (Sainsbury's, WHSmith, Boots, Holland & Barrett & more)	7.90	0.00	0.00	0.00	0.62	2.35	0.00	0.00	0.00	0.00	0.00	3.10	0.00	0.00	1.13	0.71	0.00	0.00	0.00
Clifton VILLAGE local shops, Bristol (includes The Clifton Arcade)	1.51	0.00	0.00	0.00	0.00	1.51	0.00	0.00	0.00	0.00	0.00	0.00	0.00	0.00	0.00	0.00	0.00	0.00	0.00
Hotwells local shops, Bristol	0.00	0.00	0.00	0.00	0.00	0.00	0.00	0.00	0.00	0.00	0.00	0.00	0.00	0.00	0.00	0.00	0.00	0.00	0.00
Marks & Spencer, Whiteladies Road, High Street, Clifton, Bristol, BS8 2AZ	0.00	0.00	0.00	0.00	0.00	0.00	0.00	0.00	0.00	0.00	0.00	0.00	0.00	0.00	0.00	0.00	0.00	0.00	0.00
Park Street / Queens Road, Clifton, Bristol	0.58	0.00	0.58	0.00	0.00	0.00	0.00	0.00	0.00	0.00	0.00	0.00	0.00	0.00	0.00	0.00	0.00	0.00	0.00
Sainsbury's Superstore, Clifton Down Shopping Centre, Bristol, BS8 2NN	0.00	0.00	0.00	0.00	0.00	0.00	0.00	0.00	0.00	0.00	0.00	0.00	0.00	0.00	0.00	0.00	0.00	0.00	0.00
Sainsbury's Superstore, Queens Road, Clifton, Bristol, BS8 1RE	0.00	0.00	0.00	0.00	0.00	0.00	0.00	0.00	0.00	0.00	0.00	0.00	0.00	0.00	0.00	0.00	0.00	0.00	0.00
Toolstation, Whiteladies Road, Clifton, Bristol, BS8 2LG	0.00	0.00	0.00	0.00	0.00	0.00	0.00	0.00	0.00	0.00	0.00	0.00	0.00	0.00	0.00	0.00	0.00	0.00	0.00
Waitrose (Little), Clifton Pavilion, Queens Road, Clifton, Bristol, BS8 1QS	0.00	0.00	0.00	0.00	0.00	0.00	0.00	0.00	0.00	0.00	0.00	0.00	0.00	0.00	0.00	0.00	0.00	0.00	0.00
Whiteladies Road, Clifton, Bristol (NOT including Clifton Down Shopping Centre)	2.31	0.00	0.00	0.00	0.00	2.31	0.00	0.00	0.00	0.00	0.00	0.00	0.00	0.00	0.00	0.00	0.00	0.00	0.00
Sub Total Zone 5	**13.43**	**0.00**	**0.58**	**0.00**	**0.62**	**6.17**	**0.00**	**0.00**	**0.00**	**0.00**	**0.00**	**3.10**	**0.00**	**0.00**	**2.26**	**0.71**	**0.00**	**0.00**	**0.00**
Zone 6																			
Henleaze Garden Shop, Henleaze Road, Henleaze, Bristol, BS9 4NB	0.00	0.00	0.00	0.00	0.00	0.00	0.00	0.00	0.00	0.00	0.00	0.00	0.00	0.00	0.00	0.00	0.00	0.00	0.00
Henleaze local shops, Bristol	0.00	0.00	0.00	0.00	0.00	0.00	0.00	0.00	0.00	0.00	0.00	0.00	0.00	0.00	0.00	0.00	0.00	0.00	0.00
Morrisons, Wellington Hill West, Henleaze, Bristol, BS9 4QL	0.00	0.00	0.00	0.00	0.00	0.00	0.00	0.00	0.00	0.00	0.00	0.00	0.00	0.00	0.00	0.00	0.00	0.00	0.00
Sea Mills local shops, Bristol	0.00	0.00	0.00	0.00	0.00	0.00	0.00	0.00	0.00	0.00	0.00	0.00	0.00	0.00	0.00	0.00	0.00	0.00	0.00
Stoke Bishop local shops, Bristol	0.00	0.00	0.00	0.00	0.00	0.00	0.00	0.00	0.00	0.00	0.00	0.00	0.00	0.00	0.00	0.00	0.00	0.00	0.00
Waitrose, Northumbria Drive, Westbury Park, Henleaze, Bristol, BS9 4HN	0.00	0.00	0.00	0.00	0.00	0.00	0.00	0.00	0.00	0.00	0.00	0.00	0.00	0.00	0.00	0.00	0.00	0.00	0.00
Westbury-on-Trym local shops, Bristol	1.38	0.00	0.00	0.00	0.00	0.00	1.12	0.00	0.26	0.00	0.00	0.00	0.00	0.00	0.00	0.00	0.00	0.00	0.00
Sub Total Zone 6	**1.38**	**0.00**	**0.00**	**0.00**	**0.00**	**0.00**	**1.12**	**0.00**	**0.26**	**0.00**	**0.00**	**0.00**	**0.00**	**0.00**	**0.00**	**0.00**	**0.00**	**0.00**	**0.00**
Zone 7																			
Aldi, Muller Road, Bristol, BS7 9NU	0.00	0.00	0.00	0.00	0.00	0.00	0.00	0.00	0.00	0.00	0.00	0.00	0.00	0.00	0.00	0.00	0.00	0.00	0.00
Aldi, Petherbrige Way, Horfield, Bristol, BS7 9NZ	0.00	0.00	0.00	0.00	0.00	0.00	0.00	0.00	0.00	0.00	0.00	0.00	0.00	0.00	0.00	0.00	0.00	0.00	0.00
Ashley Down local shops, Bristol	0.00	0.00	0.00	0.00	0.00	0.00	0.00	0.00	0.00	0.00	0.00	0.00	0.00	0.00	0.00	0.00	0.00	0.00	0.00
Home Bargains, Petherbridge Way, Bristol, BS7 9NZ	0.31	0.00	0.00	0.00	0.00	0.00	0.00	0.31	0.00	0.00	0.00	0.00	0.00	0.00	0.00	0.00	0.00	0.00	0.00
Lidl, Muller Road, Bristol, BS7 9RB	0.00	0.00	0.00	0.00	0.00	0.00	0.00	0.00	0.00	0.00	0.00	0.00	0.00	0.00	0.00	0.00	0.00	0.00	0.00
Lidl, Southmead Road, Bristol, BS10 5NE	0.00	0.00	0.00	0.00	0.00	0.00	0.00	0.00	0.00	0.00	0.00	0.00	0.00	0.00	0.00	0.00	0.00	0.00	0.00
Lockleaze local shops, Bristol	0.00	0.00	0.00	0.00	0.00	0.00	0.00	0.00	0.00	0.00	0.00	0.00	0.00	0.00	0.00	0.00	0.00	0.00	0.00
Southmead local shops, Bristol	0.00	0.00	0.00	0.00	0.00	0.00	0.00	0.00	0.00	0.00	0.00	0.00	0.00	0.00	0.00	0.00	0.00	0.00	0.00
Sub Total Zone 7	**0.31**	**0.00**	**0.00**	**0.00**	**0.00**	**0.00**	**0.00**	**0.31**	**0.00**	**0.00**	**0.00**	**0.00**	**0.00**	**0.00**	**0.00**	**0.00**	**0.00**	**0.00**	**0.00**
Zone 8																			
Aldi, Crow Lane, Henbury, Bristol, BS10 7EN	0.00	0.00	0.00	0.00	0.00	0.00	0.00	0.00	0.00	0.00	0.00	0.00	0.00	0.00	0.00	0.00	0.00	0.00	0.00
Aldi, Greystoke Avenue, Southmead, Bristol, BS10 6AS	0.26	0.00	0.00	0.00	0.00	0.00	0.00	0.00	0.26	0.00	0.00	0.00	0.00	0.00	0.00	0.00	0.00	0.00	0.00
Avonmouth local shops, Bristol	0.00	0.00	0.00	0.00	0.00	0.00	0.00	0.00	0.00	0.00	0.00	0.00	0.00	0.00	0.00	0.00	0.00	0.00	0.00
B&Q, Cribbs Causeway, Bristol	0.00	0.00	0.00	0.00	0.00	0.00	0.00	0.00	0.00	0.00	0.00	0.00	0.00	0.00	0.00	0.00	0.00	0.00	0.00
Blaise Plant Nursery, Kings Weston Road, Bristol, BS11 0XF	0.00	0.00	0.00	0.00	0.00	0.00	0.00	0.00	0.00	0.00	0.00	0.00	0.00	0.00	0.00	0.00	0.00	0.00	0.00
Brentry local shops, Bristol	0.00	0.00	0.00	0.00	0.00	0.00	0.00	0.00	0.00	0.00	0.00	0.00	0.00	0.00	0.00	0.00	0.00	0.00	0.00
Co-op, Ridingleaze, Lawrence Weston, Bristol, BS11 0QB	0.00	0.00	0.00	0.00	0.00	0.00	0.00	0.00	0.00	0.00	0.00	0.00	0.00	0.00	0.00	0.00	0.00	0.00	0.00
Costco, St Brendans Way, Bristol	0.26	0.00	0.00	0.00	0.00	0.00	0.00	0.00	0.26	0.00	0.00	0.00	0.00	0.00	0.00	0.00	0.00	0.00	0.00
Henbury local shops, Bristol	0.00	0.00	0.00	0.00	0.00	0.00	0.00	0.00	0.00	0.00	0.00	0.00	0.00	0.00	0.00	0.00	0.00	0.00	0.00
Lawrence Weston local shops, Bristol	0.00	0.00	0.00	0.00	0.00	0.00	0.00	0.00	0.00	0.00	0.00	0.00	0.00	0.00	0.00	0.00	0.00	0.00	0.00
Lidl, Stile Acres, Lawrence Weston, Bristol, BS11 0PZ	0.00	0.00	0.00	0.00	0.00	0.00	0.00	0.00	0.00	0.00	0.00	0.00	0.00	0.00	0.00	0.00	0.00	0.00	0.00
Morrisons, Cribbs Causeway, Bristol, BS10 7UD	0.00	0.00	0.00	0.00	0.00	0.00	0.00	0.00	0.00	0.00	0.00	0.00	0.00	0.00	0.00	0.00	0.00	0.00	0.00
Screwfix, Avonbridge Trading Estate, Bristol, BS11 9QD	0.00	0.00	0.00	0.00	0.00	0.00	0.00	0.00	0.00	0.00	0.00	0.00	0.00	0.00	0.00	0.00	0.00	0.00	0.00
Shirehampton Village Centre	0.00	0.00	0.00	0.00	0.00	0.00	0.00	0.00	0.00	0.00	0.00	0.00	0.00	0.00	0.00	0.00	0.00	0.00	0.00
Stax Trade Centre, Wyck Beck Road, Brentry, Bristol	0.00	0.00	0.00	0.00	0.00	0.00	0.00	0.00	0.00	0.00	0.00	0.00	0.00	0.00	0.00	0.00	0.00	0.00	0.00
Sub Total Zone 8	**0.52**	**0.00**	**0.00**	**0.00**	**0.00**	**0.00**	**0.00**	**0.00**	**0.52**	**0.00**	**0.00**	**0.00**	**0.00**	**0.00**	**0.00**	**0.00**	**0.00**	**0.00**	**0.00**
Zone 9																			
Aldi, Bath Road, Longwell Green, Bristol, BS30 9DE	0.00	0.00	0.00	0.00	0.00	0.00	0.00	0.00	0.00	0.00	0.00	0.00	0.00	0.00	0.00	0.00	0.00	0.00	0.00
Asda, Craven Way, Longwell Green, Bristol, BS30 7DY	6.14	0.00	0.58	0.59	0.00	0.00	0.00	0.00	0.00	4.53	0.45	0.00	0.00	0.00	0.00	0.00	0.00	0.00	0.00
Aspects Leisure Park, Hanham, Bristol, BS15 9LA	0.00	0.00	0.00	0.00	0.00	0.00	0.00	0.00	0.00	0.00	0.00	0.00	0.00	0.00	0.00	0.00	0.00	0.00	0.00
B&Q, Gallagher Retail Park, Longwell Green	0.00	0.00	0.00	0.00	0.00	0.00	0.00	0.00	0.00	0.00	0.00	0.00	0.00	0.00	0.00	0.00	0.00	0.00	0.00
Gallagher Retail Park, LONGWELL GREEN (B&Q, Currys, Next, Tradepoint, M&S, Outfit & more)	23.67	0.00	2.10	4.47	0.00	0.00	0.00	0.00	0.00	4.31	4.16	3.53	0.00	0.00	0.00	0.00	2.68	2.13	0.30
Lidl, Aldermoor Lane, Bristol, BS30 7TX	0.00	0.00	0.00	0.00	0.00	0.00	0.00	0.00	0.00	0.00	0.00	0.00	0.00	0.00	0.00	0.00	0.00	0.00	0.00
Longwell Green local shops, Bristol (e.g. Bath Road shops near where Aldi is - NOT Longwell Green Retail Park, Bristol)	8.95	0.00	0.00	0.00	0.00	0.00	0.00	0.00	0.00	2.74	0.00	3.03	0.00	0.00	0.00	1.39	0.29	0.00	1.49
Marks & Spencer, Gallagher Retail Park, Longwell Green, Bristol, BS30 7DA	0.23	0.23	0.00	0.00	0.00	0.00	0.00	0.00	0.00	0.00	0.00	0.00	0.00	0.00	0.00	0.00	0.00	0.00	0.00
Oldland Common Village Centre	0.00	0.00	0.00	0.00	0.00	0.00	0.00	0.00	0.00	0.00	0.00	0.00	0.00	0.00	0.00	0.00	0.00	0.00	0.00
Screwfix, Green Trade Park, Longwell, Bristol, BS30 7ER	0.00	0.00	0.00	0.00	0.00	0.00	0.00	0.00	0.00	0.00	0.00	0.00	0.00	0.00	0.00	0.00	0.00	0.00	0.00
Smyths Toys, Longwell Green, Bristol, BS30 7TX	9.11	0.00	0.00	3.10	0.00	0.00	0.00	0.00	0.00	2.45	0.00	0.00	0.00	1.39	0.00	0.00	0.00	0.00	2.17
Wickes, Aldermoor Way, Longwell Green, Bristol, BS30 7DA	0.00	0.00	0.00	0.00	0.00	0.00	0.00	0.00	0.00	0.00	0.00	0.00	0.00	0.00	0.00	0.00	0.00	0.00	0.00
Sub Total Zone 9	**48.10**	**0.23**	**2.68**	**8.16**	**0.00**	**0.00**	**0.00**	**0.00**	**0.00**	**14.02**	**4.61**	**6.56**	**0.00**	**1.39**	**0.00**	**1.39**	**2.97**	**2.13**	**3.97**
Zone 10																			
Aldi, Fishponds Road, Bristol, BS16 3HJ	0.00	0.00	0.00	0.00	0.00	0.00	0.00	0.00	0.00	0.00	0.00	0.00	0.00	0.00	0.00	0.00	0.00	0.00	0.00
Channons Hill Retail Park, Fishponds (B&M, Iceland, Card Factory, One Below & Sue Ryder)	2.97	0.23	0.00	0.00	0.00	0.00	0.00	0.00	0.00	0.00	2.74	0.00	0.00	0.00	0.00	0.00	0.00	0.00	0.00
Fishponds local shops, Bristol	0.29	0.00	0.29	0.00	0.00	0.00	0.00	0.00	0.00	0.00	0.00	0.00	0.00	0.00	0.00	0.00	0.00	0.00	0.00
Hambrook Village Centre	0.59	0.00	0.00	0.00	0.00	0.00	0.00	0.00	0.00	0.00	0.00	0.00	0.00	0.00	0.00	0.00	0.59	0.00	0.00
Lidl, Fishponds Road, Bristol, BS16 3UF	0.00	0.00	0.00	0.00	0.00	0.00	0.00	0.00	0.00	0.00	0.00	0.00	0.00	0.00	0.00	0.00	0.00	0.00	0.00
Lodge Causeway local shops, Bristol	0.00	0.00	0.00	0.00	0.00	0.00	0.00	0.00	0.00	0.00	0.00	0.00	0.00	0.00	0.00	0.00	0.00	0.00	0.00
Morrisons, Fishponds Road, Bristol, BS16 3US	2.80	0.00	0.00	0.00	0.00	0.00	0.00	0.00	0.00	0.00	2.80	0.00	0.00	0.00	0.00	0.00	0.00	0.00	0.00
Sainsbury's Local, Fishponds Road, Fishponds, Bristol, BS16 3TE	0.00	0.00	0.00	0.00	0.00	0.00	0.00	0.00	0.00	0.00	0.00	0.00	0.00	0.00	0.00	0.00	0.00	0.00	0.00
Sub Total Zone 10	**6.65**	**0.23**	**0.29**	**0.00**	**0.00**	**0.00**	**0.00**	**0.00**	**0.00**	**0.00**	**5.54**	**0.00**	**0.00**	**0.00**	**0.00**	**0.00**	**0.59**	**0.00**	**0.00**
Zone 11																			
Co-op, Badminton Road, Downend, Bristol, BS16 6BB	0.00	0.00	0.00	0.00	0.00	0.00	0.00	0.00	0.00	0.00	0.00	0.00	0.00	0.00	0.00	0.00	0.00	0.00	0.00
Downend local shops, Bristol	0.45	0.00	0.00	0.00	0.00	0.00	0.00	0.00	0.00	0.00	0.45	0.00	0.00	0.00	0.00	0.00	0.00	0.00	0.00
Emersons Green local shops, Bristol (e.g. Emerson's Way shops where vets is - NOT Emersons Green Retail Park)	0.00	0.00	0.00	0.00	0.00	0.00	0.00	0.00	0.00	0.00	0.00	0.00	0.00	0.00	0.00	0.00	0.00	0.00	0.00
Emersons Green Retail Park, Bristol (Lidl, Boots, Argos, Poundland, Peacocks, Sports Direct & more)	4.22	1.21	0.00	0.00	0.00	0.00	0.00	0.00	0.00	0.39	0.00	2.62	0.00	0.00	0.00	0.00	0.00	0.00	0.00
Fonthill Garden Centre, Bath Road, Bristol, BS30 6HX	0.00	0.00	0.00	0.00	0.00	0.00	0.00	0.00	0.00	0.00	0.00	0.00	0.00	0.00	0.00	0.00	0.00	0.00	0.00
Lidl, The Village, Emersons Way, Bristol, BS16 7AE	0.00	0.00	0.00	0.00	0.00	0.00	0.00	0.00	0.00	0.00	0.00	0.00	0.00	0.00	0.00	0.00	0.00	0.00	0.00
Lyde Green local shops, Bristol	0.00	0.00	0.00	0.00	0.00	0.00	0.00	0.00	0.00	0.00	0.00	0.00	0.00	0.00	0.00	0.00	0.00	0.00	0.00
Sainsbury's Superstore, Emersons Green, Bristol, BS16 7AE	0.74	0.00	0.29	0.00	0.00	0.00	0.00	0.00	0.00	0.00	0.45	0.00	0.00	0.00	0.00	0.00	0.00	0.00	0.00
St Aldams Garden Centre, Westerleigh Road, Pucklechurch, Bristol, BS16 9PY	0.00	0.00	0.00	0.00	0.00	0.00	0.00	0.00	0.00	0.00	0.00	0.00	0.00	0.00	0.00	0.00	0.00	0.00	0.00
Staple Hill local shops, Bristol	2.62	0.00	0.00	0.00	0.00	0.00	0.00	0.00	0.00	0.00	0.00	2.62	0.00	0.00	0.00	0.00	0.00	0.00	0.00
Tesco Superstore, Broad Street, Staple Hill, Bristol, BS16 5NP	0.00	0.00	0.00	0.00	0.00	0.00	0.00	0.00	0.00	0.00	0.00	0.00	0.00	0.00	0.00	0.00	0.00	0.00	0.00
The Carpet Barn, Bath Road, Longwell Green, Bristol, BS30 6DL	0.00	0.00	0.00	0.00	0.00	0.00	0.00	0.00	0.00	0.00	0.00	0.00	0.00	0.00	0.00	0.00	0.00	0.00	0.00
Warmley Village Centre	0.00	0.00	0.00	0.00	0.00	0.00	0.00	0.00	0.00	0.00	0.00	0.00	0.00	0.00	0.00	0.00	0.00	0.00	0.00
Willsbridge local shops, Bristol	2.04	0.00	0.00	0.00	0.00	0.00	0.00	0.00	0.00	0.00	0.00	2.04	0.00	0.00	0.00	0.00	0.00	0.00	0.00
Sub Total Zone 11	**10.07**	**1.21**	**0.29**	**0.00**	**0.00**	**0.00**	**0.00**	**0.00**	**0.00**	**0.39**	**0.90**	**7.27**	**0.00**	**0.00**	**0.00**	**0.00**	**0.00**	**0.00**	**0.00**
Zone 12																			
Aldi, Brook Way, Patchway, Bradley Stoke, BS32 9DA	0.00	0.00	0.00	0.00	0.00	0.00	0.00	0.00	0.00	0.00	0.00	0.00	0.00	0.00	0.00	0.00	0.00	0.00	0.00
Almondsbury Garden Centre, Over Lane, Almondsbury	0.81	0.00	0.00	0.00	0.00	0.00	0.00	0.00	0.00	0.00	0.00	0.00	0.81	0.00	0.00	0.00	0.00	0.00	0.00
Coalpit Heath Village Centre	0.00	0.00	0.00	0.00	0.00	0.00	0.00	0.00	0.00	0.00	0.00	0.00	0.00	0.00	0.00	0.00	0.00	0.00	0.00
Elmwood Garden Centre, Westerleigh Road, Henfield, Bristol, BS36 2UP	0.00	0.00	0.00	0.00	0.00	0.00	0.00	0.00	0.00	0.00	0.00	0.00	0.00	0.00	0.00	0.00	0.00	0.00	0.00
Frampton Cotterell Village Centre	0.00	0.00	0.00	0.00	0.00	0.00	0.00	0.00	0.00	0.00	0.00	0.00	0.00	0.00	0.00	0.00	0.00	0.00	0.00
Pilning Village Centre	0.00	0.00	0.00	0.00	0.00	0.00	0.00	0.00	0.00	0.00	0.00	0.00	0.00	0.00	0.00	0.00	0.00	0.00	0.00
Winterbourne Village Centre	0.00	0.00	0.00	0.00	0.00	0.00	0.00	0.00	0.00	0.00	0.00	0.00	0.00	0.00	0.00	0.00	0.00	0.00	0.00
Sub Total Zone 12	**0.81**	**0.00**	**0.00**	**0.00**	**0.00**	**0.00**	**0.00**	**0.00**	**0.00**	**0.00**	**0.00**	**0.00**	**0.81**	**0.00**	**0.00**	**0.00**	**0.00**	**0.00**	**0.00**
Zone 13																			
Abbey Wood Shopping Park, Filton (Asda, Matalan, Pets at Home, Poundland, B&M & more)	2.49	0.00	0.00	0.00	0.00	0.00	0.00	1.63	0.00	0.00	0.45	0.00	0.41	0.00	0.00	0.00	0.00	0.00	0.00
Asda, Abbey Wood Shopping Park, Filton, BS34 7JL	0.00	0.00	0.00	0.00	0.00	0.00	0.00	0.00	0.00	0.00	0.00	0.00	0.00	0.00	0.00	0.00	0.00	0.00	0.00
Asda, Highwood Lane, Patchway, Bristol, BS34 5TL	9.48	1.21	0.00	0.00	0.00	0.00	2.95	0.62	0.26	0.00	0.00	0.00	0.00	3.30	1.13	0.00	0.00	0.00	0.00
B&M, Centaurus Road, Patchway, Bristol, BS34 5TS	0.00	0.00	0.00	0.00	0.00	0.00	0.00	0.00	0.00	0.00	0.00	0.00	0.00	0.00	0.00	0.00	0.00	0.00	0.00
Bradley Stoke Town Centre	1.43	1.43	0.00	0.00	0.00	0.00	0.00	0.00	0.00	0.00	0.00	0.00	0.00	0.00	0.00	0.00	0.00	0.00	0.00
Cribbs Causeway, Bristol (includes the Mall & Retail Park)	85.93	1.43	2.69	1.21	6.37	1.13	13.24	4.41	13.15	1.56	2.75	6.13	16.43	8.66	2.44	1.22	0.29	2.81	0.00
Filton local shops, Bristol	0.00	0.00	0.00	0.00	0.00	0.00	0.00	0.00	0.00	0.00	0.00	0.00	0.00	0.00	0.00	0.00	0.00	0.00	0.00
Iceland (The Food Warehouse), Willowbrook Shopping Centre, Bradley Stoke, BS32 8BS	0.00	0.00	0.00	0.00	0.00	0.00	0.00	0.00	0.00	0.00	0.00	0.00	0.00	0.00	0.00	0.00	0.00	0.00	0.00
Kellaway Building Supplies, Olympus House, Patchway	0.00	0.00	0.00	0.00	0.00	0.00	0.00	0.00	0.00	0.00	0.00	0.00	0.00	0.00	0.00	0.00	0.00	0.00	0.00
Lidl, Fox Den Road, Bristol, BS34 8SP	0.00	0.00	0.00	0.00	0.00	0.00	0.00	0.00	0.00	0.00	0.00	0.00	0.00	0.00	0.00	0.00	0.00	0.00	0.00

Destination	Total Recreation (£m)	Zone 1 Recreation (£m)	Zone 2 Recreation (£m)	Zone 3 Recreation (£m)	Zone 4 Recreation (£m)	Zone 5 Recreation (£m)	Zone 6 Recreation (£m)	Zone 7 Recreation (£m)	Zone 8 Recreation (£m)	Zone 9 Recreation (£m)	Zone 10 Recreation (£m)	Zone 11 Recreation (£m)	Zone 12 Recreation (£m)	Zone 13 Recreation (£m)	Zone 14 Recreation (£m)	Zone 15 Recreation (£m)	Zone 16 Recreation (£m)	Zone 17 Recreation (£m)	Zone 18 Recreation (£m)
Study Area																			
Lidl, Haze Way, Patchway, BS34 5BZ	0.52	0.00	0.00	0.00	0.00	0.00	0.00	0.00	0.00	0.00	0.00	0.00	0.00	0.52	0.00	0.00	0.00	0.00	0.00
Little Stoke Village Centre	0.00	0.00	0.00	0.00	0.00	0.00	0.00	0.00	0.00	0.00	0.00	0.00	0.00	0.00	0.00	0.00	0.00	0.00	0.00
Marks & Spencer, The Mall, Cribbs Causeway, BS34 5QT	0.00	0.00	0.00	0.00	0.00	0.00	0.00	0.00	0.00	0.00	0.00	0.00	0.00	0.00	0.00	0.00	0.00	0.00	0.00
Patchway Town Centre	0.00	0.00	0.00	0.00	0.00	0.00	0.00	0.00	0.00	0.00	0.00	0.00	0.00	0.00	0.00	0.00	0.00	0.00	0.00
Sainsbury's Superstore, Fox Den Road, Stoke Gifford, BS34 8SS	3.49	0.00	0.00	0.00	0.00	0.00	0.00	1.85	0.00	0.00	0.00	0.00	0.00	1.65	0.00	0.00	0.00	0.00	0.00
Screwfix, Station Road, Filton, Bristol, BS34 7JW	0.00	0.00	0.00	0.00	0.00	0.00	0.00	0.00	0.00	0.00	0.00	0.00	0.00	0.00	0.00	0.00	0.00	0.00	0.00
Stoke Gifford District Shopping Centre (The Range, Poundstretcher & Lidl)	0.00	0.00	0.00	0.00	0.00	0.00	0.00	0.00	0.00	0.00	0.00	0.00	0.00	0.00	0.00	0.00	0.00	0.00	0.00
Tesco Extra, Willow Brook Centre, Bradley Stoke, BS32 8EF	4.72	0.00	0.00	0.00	0.00	0.00	0.00	0.00	0.00	0.00	0.00	0.00	2.54	2.18	0.00	0.00	0.00	0.00	0.00
The Shield Retail Centre, Gloucester Road North, Filton, Bristol, BS34 7BR	0.00	0.00	0.00	0.00	0.00	0.00	0.00	0.00	0.00	0.00	0.00	0.00	0.00	0.00	0.00	0.00	0.00	0.00	0.00
Travis Perkins, New Road, Stoke Gifford, Bristol, BS34 8QW	0.00	0.00	0.00	0.00	0.00	0.00	0.00	0.00	0.00	0.00	0.00	0.00	0.00	0.00	0.00	0.00	0.00	0.00	0.00
Willow Brook Shopping Centre, Bradley Stoke (Boots, Pets at Home, Poundstretcher & more)	0.83	0.00	0.00	0.00	0.31	0.00	0.00	0.00	0.52	0.00	0.00	0.00	0.00	0.00	0.00	0.00	0.00	0.00	0.00
Sub Total Zone 13	**108.89**	**4.08**	**2.69**	**1.21**	**6.68**	**1.13**	**16.19**	**8.51**	**13.92**	**1.56**	**3.20**	**6.13**	**19.38**	**16.31**	**3.57**	**1.22**	**0.29**	**2.81**	**0.00**
Zone 14																			
Aldi, North Street, Bedminster, Bristol, BS3 1JA	0.00	0.00	0.00	0.00	0.00	0.00	0.00	0.00	0.00	0.00	0.00	0.00	0.00	0.00	0.00	0.00	0.00	0.00	0.00
Asda, East Street, Bedminster, Bristol, BS3 4JY	5.17	0.95	0.00	0.00	0.00	0.38	0.00	0.00	0.00	0.00	0.00	0.00	0.00	0.00	0.36	2.32	1.17	0.00	0.00
Axis Trampoline Club, South Liberty Lane, Bristol, BS3 2SU	0.00	0.00	0.00	0.00	0.00	0.00	0.00	0.00	0.00	0.00	0.00	0.00	0.00	0.00	0.00	0.00	0.00	0.00	0.00
B&M, Winterstoke Road, Bristol, BS3 2LF	0.18	0.00	0.00	0.00	0.00	0.00	0.00	0.00	0.00	0.00	0.00	0.00	0.00	0.00	0.18	0.00	0.00	0.00	0.00
Bedminster local shops, Bristol	3.25	0.00	0.00	0.00	0.31	0.38	0.00	0.00	0.00	0.00	0.00	0.00	0.00	0.00	0.72	0.00	1.84	0.00	0.00
CW Jones Carpet & Flooring, Hartcliffe Way, Bedminster, BS3 5RU	0.00	0.00	0.00	0.00	0.00	0.00	0.00	0.00	0.00	0.00	0.00	0.00	0.00	0.00	0.00	0.00	0.00	0.00	0.00
Iceland (The Food Warehouse), South Bristol Retail Park, Ashton Gate, Bristol, BS3 2LQ	0.00	0.00	0.00	0.00	0.00	0.00	0.00	0.00	0.00	0.00	0.00	0.00	0.00	0.00	0.00	0.00	0.00	0.00	0.00
Lidl, Sheene Road, Bristol, BS3 4EG	0.00	0.00	0.00	0.00	0.00	0.00	0.00	0.00	0.00	0.00	0.00	0.00	0.00	0.00	0.00	0.00	0.00	0.00	0.00
Riverside Garden Centre, Clift House Road, Southville, Bristol	0.00	0.00	0.00	0.00	0.00	0.00	0.00	0.00	0.00	0.00	0.00	0.00	0.00	0.00	0.00	0.00	0.00	0.00	0.00
Sainsbury's Superstore, Winterstoke Road, Bristol, BS3 2NS	1.83	0.00	0.00	0.00	0.00	0.00	0.00	0.00	0.00	0.00	0.00	0.00	0.00	0.00	1.31	0.51	0.00	0.00	0.00
South Bristol Retail Park, Winterstoke Road, Ashton Gate, Bristol (Halfords, Food Warehouse, Currys & B&M)	5.78	0.00	0.00	0.00	0.00	0.38	0.00	0.00	0.00	0.00	0.00	0.00	0.00	0.00	3.18	0.71	0.00	1.21	0.30
Southville local shops, Bristol	0.00	0.00	0.00	0.00	0.00	0.00	0.00	0.00	0.00	0.00	0.00	0.00	0.00	0.00	0.00	0.00	0.00	0.00	0.00
Wickes, Winterstoke Road, Ashton Gate, Bristol, BS3 2LQ	0.00	0.00	0.00	0.00	0.00	0.00	0.00	0.00	0.00	0.00	0.00	0.00	0.00	0.00	0.00	0.00	0.00	0.00	0.00
Winterstoke Road, Bristol	0.00	0.00	0.00	0.00	0.00	0.00	0.00	0.00	0.00	0.00	0.00	0.00	0.00	0.00	0.00	0.00	0.00	0.00	0.00
Sub Total Zone 14	**16.21**	**0.95**	**0.00**	**0.00**	**0.31**	**1.13**	**0.00**	**0.00**	**0.00**	**0.00**	**0.00**	**0.00**	**0.00**	**0.00**	**5.76**	**3.54**	**3.01**	**1.21**	**0.30**
Zone 15																			
Aldi, Imperial Park, Bristol, BS13 7TJ	0.00	0.00	0.00	0.00	0.00	0.00	0.00	0.00	0.00	0.00	0.00	0.00	0.00	0.00	0.00	0.00	0.00	0.00	0.00
B&Q, Imperial Retail Park, Bristol	0.00	0.00	0.00	0.00	0.00	0.00	0.00	0.00	0.00	0.00	0.00	0.00	0.00	0.00	0.00	0.00	0.00	0.00	0.00
B&Q, Wills Way, Bishopsworth, Bristol, BS13 7TJ	0.00	0.00	0.00	0.00	0.00	0.00	0.00	0.00	0.00	0.00	0.00	0.00	0.00	0.00	0.00	0.00	0.00	0.00	0.00
Bishopsworth local shops, Bristol	0.34	0.00	0.00	0.00	0.00	0.00	0.00	0.00	0.00	0.00	0.00	0.00	0.00	0.00	0.00	0.34	0.00	0.00	0.00
Hartcliffe local shops, Bristol	0.89	0.00	0.00	0.00	0.00	0.00	0.00	0.00	0.00	0.00	0.00	0.00	0.00	0.00	0.00	0.00	0.59	0.00	0.30
Headley Park local shops, Bristol	0.00	0.00	0.00	0.00	0.00	0.00	0.00	0.00	0.00	0.00	0.00	0.00	0.00	0.00	0.00	0.00	0.00	0.00	0.00
Home Bargains, Whitchurch Lane, Bristol, BS13 7TW	0.00	0.00	0.00	0.00	0.00	0.00	0.00	0.00	0.00	0.00	0.00	0.00	0.00	0.00	0.00	0.00	0.00	0.00	0.00
Imperial Retail Park, Wills Way, Bristol (B&Q, Argos, Bedworld, B&M, Homesense, The Range & more)	11.29	1.21	0.00	0.00	0.00	0.00	0.00	0.00	0.00	0.00	0.00	0.00	0.00	0.00	1.46	4.81	1.21	2.59	0.00
Lidl, Whitchurch Lane, Bishopsworth, Bristol, BS13 7TE	0.90	0.00	0.00	0.00	0.00	0.00	0.00	0.00	0.00	0.00	0.00	0.00	0.00	0.00	0.00	0.90	0.00	0.00	0.00
Morrisons, Peterson Avenue, Hartcliffe, Bristol, BS13 0BE	0.00	0.00	0.00	0.00	0.00	0.00	0.00	0.00	0.00	0.00	0.00	0.00	0.00	0.00	0.00	0.00	0.00	0.00	0.00
Sub Total Zone 15	**13.42**	**1.21**	**0.00**	**0.00**	**0.00**	**0.00**	**0.00**	**0.00**	**0.00**	**0.00**	**0.00**	**0.00**	**0.00**	**0.00**	**1.46**	**6.06**	**1.80**	**2.59**	**0.30**
Zone 16																			
Brislington local shops	1.85	0.00	0.58	0.00	0.00	0.00	0.00	0.00	0.00	0.00	0.00	0.00	0.81	0.00	0.00	0.00	0.00	0.46	0.00
Brislington Retail Park, Bath Road, Bristol (Halfords, B&M, Dreams, Matalan, Sports Direct & more)	5.90	0.00	0.29	0.29	0.00	0.00	0.00	0.00	0.00	0.00	0.00	1.48	0.00	0.52	0.00	0.17	0.29	2.84	0.00
Broadwalk Shopping Centre, Knowle, Bristol, BS4 2RA	0.71	0.00	0.00	0.00	0.00	0.00	0.00	0.00	0.00	0.00	0.00	0.00	0.00	0.00	0.00	0.71	0.00	0.00	0.00
Co-op, Wyatts View, Brislington, St. Annes, Bristol, BS4 4WW	0.00	0.00	0.00	0.00	0.00	0.00	0.00	0.00	0.00	0.00	0.00	0.00	0.00	0.00	0.00	0.00	0.00	0.00	0.00
CrossFit, Dixon Road, Brislington, BS4 5QW	0.00	0.00	0.00	0.00	0.00	0.00	0.00	0.00	0.00	0.00	0.00	0.00	0.00	0.00	0.00	0.00	0.00	0.00	0.00
Knowle local shops, Bristol	0.00	0.00	0.00	0.00	0.00	0.00	0.00	0.00	0.00	0.00	0.00	0.00	0.00	0.00	0.00	0.00	0.00	0.00	0.00
Lidl, Brislington Retail Park, Bristol, BS4 5NG	0.46	0.00	0.00	0.00	0.00	0.00	0.00	0.00	0.00	0.00	0.00	0.00	0.00	0.00	0.00	0.00	0.00	0.46	0.00
Sainsbury's Superstore, St Philips Causeway, Arnos Vale, Bristol, BS4 3BD	4.77	0.23	1.20	0.00	0.00	0.00	0.00	0.00	0.00	0.00	0.00	0.00	0.00	0.00	0.00	0.17	2.72	0.46	0.00
Screwfix, Wilverley Trading Estate, Brislington, Bristol, BS4 5NL	0.00	0.00	0.00	0.00	0.00	0.00	0.00	0.00	0.00	0.00	0.00	0.00	0.00	0.00	0.00	0.00	0.00	0.00	0.00
St Anne's local shops, Bristol	0.00	0.00	0.00	0.00	0.00	0.00	0.00	0.00	0.00	0.00	0.00	0.00	0.00	0.00	0.00	0.00	0.00	0.00	0.00
Tesco Extra, Callington Road, Brislington, Bristol, BS4 5AY	0.23	0.00	0.00	0.00	0.00	0.00	0.00	0.00	0.00	0.00	0.00	0.00	0.00	0.00	0.00	0.00	0.00	0.23	0.00
Totterdown local shops, Bristol	0.00	0.00	0.00	0.00	0.00	0.00	0.00	0.00	0.00	0.00	0.00	0.00	0.00	0.00	0.00	0.00	0.00	0.00	0.00
Tramway Retail Park, Bath Road, Brislington (Dunelm & Go Outdoors)	1.21	0.00	0.00	1.21	0.00	0.00	0.00	0.00	0.00	0.00	0.00	0.00	0.00	0.00	0.00	0.00	0.00	0.00	0.00
Sub Total Zone 16	**15.12**	**0.23**	**2.06**	**1.50**	**0.00**	**0.00**	**0.00**	**0.00**	**0.00**	**0.00**	**0.00**	**1.48**	**0.81**	**0.52**	**0.00**	**1.05**	**3.01**	**4.44**	**0.00**
Zone 17																			
Asda, Oatlands Avenue, Whitchurch, BS14 0ST	1.94	0.00	0.00	0.00	0.00	0.00	0.00	0.00	0.00	0.00	0.00	0.00	0.00	0.00	0.00	1.25	0.00	0.69	0.00
Hengrove local shops, Bristol	0.00	0.00	0.00	0.00	0.00	0.00	0.00	0.00	0.00	0.00	0.00	0.00	0.00	0.00	0.00	0.00	0.00	0.00	0.00
Red Lion Carpets, Wells Road, Bristol, BS14 9AF	0.00	0.00	0.00	0.00	0.00	0.00	0.00	0.00	0.00	0.00	0.00	0.00	0.00	0.00	0.00	0.00	0.00	0.00	0.00
Stockwood local shops, Bristol	0.00	0.00	0.00	0.00	0.00	0.00	0.00	0.00	0.00	0.00	0.00	0.00	0.00	0.00	0.00	0.00	0.00	0.00	0.00
Tesco Express, Wells Road, Whitchurch, Bristol, BS14 9HX	0.00	0.00	0.00	0.00	0.00	0.00	0.00	0.00	0.00	0.00	0.00	0.00	0.00	0.00	0.00	0.00	0.00	0.00	0.00
Whitchurch local shops, Bristol	0.00	0.00	0.00	0.00	0.00	0.00	0.00	0.00	0.00	0.00	0.00	0.00	0.00	0.00	0.00	0.00	0.00	0.00	0.00
Whitehall Garden Centre, Norton Lane, Bristol, BS14 0BT	0.00	0.00	0.00	0.00	0.00	0.00	0.00	0.00	0.00	0.00	0.00	0.00	0.00	0.00	0.00	0.00	0.00	0.00	0.00
Sub Total Zone 17	**1.94**	**0.00**	**0.00**	**0.00**	**0.00**	**0.00**	**0.00**	**0.00**	**0.00**	**0.00**	**0.00**	**0.00**	**0.00**	**0.00**	**0.00**	**1.25**	**0.00**	**0.69**	**0.00**
Zone 18																			
Keynsham Town Centre	8.07	0.00	0.00	0.29	0.00	0.00	0.00	0.00	0.00	0.00	0.00	0.00	0.00	0.00	1.13	0.00	0.59	0.00	6.06
Tesco Superstore, Bristol Road, Keynsham, Bristol, BS31 2BA	0.00	0.00	0.00	0.00	0.00	0.00	0.00	0.00	0.00	0.00	0.00	0.00	0.00	0.00	0.00	0.00	0.00	0.00	0.00
Waitrose, Broadmead Lane, Keynsham, BS31 1ST	0.00	0.00	0.00	0.00	0.00	0.00	0.00	0.00	0.00	0.00	0.00	0.00	0.00	0.00	0.00	0.00	0.00	0.00	0.00
Sub Total Zone 18	**8.07**	**0.00**	**0.00**	**0.29**	**0.00**	**0.00**	**0.00**	**0.00**	**0.00**	**0.00**	**0.00**	**0.00**	**0.00**	**0.00**	**1.13**	**0.00**	**0.59**	**0.00**	**6.06**
Bristol Authority Area Sub Total	**125.31**	**7.55**	**8.26**	**6.02**	**10.38**	**11.91**	**3.99**	**6.70**	**2.41**	**0.00**	**10.52**	**7.61**	**0.81**	**1.61**	**10.44**	**15.45**	**10.83**	**9.62**	**1.20**
Sub-Total Insdie Study Area	**305.18**	**13.07**	**15.45**	**16.90**	**17.06**	**13.03**	**20.18**	**15.21**	**16.34**	**17.16**	**19.23**	**27.57**	**21.00**	**19.31**	**15.14**	**18.06**	**14.68**	**14.56**	**11.23**
Outside Survey Area																			
Abergavenny Town Centre	0.00	0.00	0.00	0.00	0.00	0.00	0.00	0.00	0.00	0.00	0.00	0.00	0.00	0.00	0.00	0.00	0.00	0.00	0.00
Aldi, Horseshoe Lane, Thornbury, BS35 2AX	0.00	0.00	0.00	0.00	0.00	0.00	0.00	0.00	0.00	0.00	0.00	0.00	0.00	0.00	0.00	0.00	0.00	0.00	0.00
Aldi, Wyndham Way, Portishead, Bristol, BS20 8LR	0.00	0.00	0.00	0.00	0.00	0.00	0.00	0.00	0.00	0.00	0.00	0.00	0.00	0.00	0.00	0.00	0.00	0.00	0.00
Allington Farm Shop, A420, Allington, Chippenham, SN14 6LJ	0.00	0.00	0.00	0.00	0.00	0.00	0.00	0.00	0.00	0.00	0.00	0.00	0.00	0.00	0.00	0.00	0.00	0.00	0.00
Alveston Village Centre	0.00	0.00	0.00	0.00	0.00	0.00	0.00	0.00	0.00	0.00	0.00	0.00	0.00	0.00	0.00	0.00	0.00	0.00	0.00
Asda, Phillips Road, Weston-Super-Mare, BS23 3UZ	0.00	0.00	0.00	0.00	0.00	0.00	0.00	0.00	0.00	0.00	0.00	0.00	0.00	0.00	0.00	0.00	0.00	0.00	0.00
Asda, The Shires, Bythesea Road,Trowbridge, BA14 8AT	0.00	0.00	0.00	0.00	0.00	0.00	0.00	0.00	0.00	0.00	0.00	0.00	0.00	0.00	0.00	0.00	0.00	0.00	0.00
B&Q, Flowerdown Retail Park, Weston-Super-Mare	0.00	0.00	0.00	0.00	0.00	0.00	0.00	0.00	0.00	0.00	0.00	0.00	0.00	0.00	0.00	0.00	0.00	0.00	0.00
B&Q, Station Road, Yate	0.00	0.00	0.00	0.00	0.00	0.00	0.00	0.00	0.00	0.00	0.00	0.00	0.00	0.00	0.00	0.00	0.00	0.00	0.00
Bath City Centre (includes SouthGate Shopping Centre)	4.38	0.00	0.00	0.29	0.00	0.00	0.00	0.00	0.00	0.79	0.00	0.99	0.00	0.00	0.00	0.17	0.00	0.00	2.13
Birmingham City Centre	0.75	0.00	0.00	0.00	0.00	0.00	0.00	0.00	0.00	0.00	0.00	0.00	0.41	0.00	0.00	0.34	0.00	0.00	0.00
Broadway Village Centre	0.00	0.00	0.00	0.00	0.00	0.00	0.00	0.00	0.00	0.00	0.00	0.00	0.00	0.00	0.00	0.00	0.00	0.00	0.00
Burnham on Sea Town Centre	0.00	0.00	0.00	0.00	0.00	0.00	0.00	0.00	0.00	0.00	0.00	0.00	0.00	0.00	0.00	0.00	0.00	0.00	0.00
Cadbury Garden Centre, Smallway, Congresbury	1.62	0.00	0.00	0.00	0.00	0.00	0.00	0.00	0.00	1.62	0.00	0.00	0.00	0.00	0.00	0.00	0.00	0.00	0.00
Carpet Giant, Beeches Industrial Estate, Yate, BS37 5QZ	0.00	0.00	0.00	0.00	0.00	0.00	0.00	0.00	0.00	0.00	0.00	0.00	0.00	0.00	0.00	0.00	0.00	0.00	0.00
Central London / West End	0.00	0.00	0.00	0.00	0.00	0.00	0.00	0.00	0.00	0.00	0.00	0.00	0.00	0.00	0.00	0.00	0.00	0.00	0.00
Cheltenham Town Centre	0.00	0.00	0.00	0.00	0.00	0.00	0.00	0.00	0.00	0.00	0.00	0.00	0.00	0.00	0.00	0.00	0.00	0.00	0.00
Chew Magna Village Centre	0.00	0.00	0.00	0.00	0.00	0.00	0.00	0.00	0.00	0.00	0.00	0.00	0.00	0.00	0.00	0.00	0.00	0.00	0.00
Chippenham Town Centre	0.00	0.00	0.00	0.00	0.00	0.00	0.00	0.00	0.00	0.00	0.00	0.00	0.00	0.00	0.00	0.00	0.00	0.00	0.00
Christchurch Town Centre	0.00	0.00	0.00	0.00	0.00	0.00	0.00	0.00	0.00	0.00	0.00	0.00	0.00	0.00	0.00	0.00	0.00	0.00	0.00
Clarks Village Outlet Centre, Street (Over 90 Designer & High Street brands)	0.29	0.00	0.00	0.00	0.00	0.00	0.00	0.00	0.00	0.00	0.00	0.00	0.00	0.00	0.00	0.00	0.29	0.00	0.00
Clevedon Town Centre	0.89	0.00	0.00	0.00	0.00	0.00	0.00	0.00	0.00	0.00	0.89	0.00	0.00	0.00	0.00	0.00	0.00	0.00	0.00
Congresbury Village Centre	0.00	0.00	0.00	0.00	0.00	0.00	0.00	0.00	0.00	0.00	0.00	0.00	0.00	0.00	0.00	0.00	0.00	0.00	0.00
Corsham Town Centre	0.00	0.00	0.00	0.00	0.00	0.00	0.00	0.00	0.00	0.00	0.00	0.00	0.00	0.00	0.00	0.00	0.00	0.00	0.00
Designer Outlet, Kemble Drive, Swindon, SN2 2DY	0.00	0.00	0.00	0.00	0.00	0.00	0.00	0.00	0.00	0.00	0.00	0.00	0.00	0.00	0.00	0.00	0.00	0.00	0.00
Dobbies Garden Centre, Thornbury, Wotton-under-Edge, GL12 8QH	0.31	0.00	0.00	0.00	0.00	0.00	0.00	0.31	0.00	0.00	0.00	0.00	0.00	0.00	0.00	0.00	0.00	0.00	0.00
Dublin City Centre	0.00	0.00	0.00	0.00	0.00	0.00	0.00	0.00	0.00	0.00	0.00	0.00	0.00	0.00	0.00	0.00	0.00	0.00	0.00
Eastwood Garden Plant Centre, Falfield, Wotton-under-Edge, GL12 8DA	0.00	0.00	0.00	0.00	0.00	0.00	0.00	0.00	0.00	0.00	0.00	0.00	0.00	0.00	0.00	0.00	0.00	0.00	0.00
Edinburgh City Centre	0.00	0.00	0.00	0.00	0.00	0.00	0.00	0.00	0.00	0.00	0.00	0.00	0.00	0.00	0.00	0.00	0.00	0.00	0.00
Exeter City Centre	0.95	0.95	0.00	0.00	0.00	0.00	0.00	0.00	0.00	0.00	0.00	0.00	0.00	0.00	0.00	0.00	0.00	0.00	0.00
Exmouth Town Centre	0.50	0.00	0.00	0.00	0.00	0.00	0.00	0.00	0.00	0.00	0.00	0.50	0.00	0.00	0.00	0.00	0.00	0.00	0.00
Flowerdown Retail Park, Weston-super-Mare (Aldi, B&Q, Carpetright, M&S Foodhall, Sports Direct & more)	0.71	0.00	0.00	0.00	0.00	0.00	0.00	0.00	0.00	0.00	0.00	0.00	0.00	0.00	0.00	0.71	0.00	0.00	0.00
Gallagher Retail Park (aka The Wyvern Centre), WESTON SUPER MARE (The Range, Currys, Dreams, Oak Furnitureland & more	2.33	0.00	0.00	0.00	1.94	0.00	0.00	0.00	0.00	0.39	0.00	0.00	0.00	0.00	0.00	0.00	0.00	0.00	0.00
Gloucester Keys Retail Park, St Ann Way, Gloucester, GL1 5SH	0.00	0.00	0.00	0.00	0.00	0.00	0.00	0.00	0.00	0.00	0.00	0.00	0.00	0.00	0.00	0.00	0.00	0.00	0.00
Great Western Business Park, Armstrong Way, Yate, BS37 5NG	0.00	0.00	0.00	0.00	0.00	0.00	0.00	0.00	0.00	0.00	0.00	0.00	0.00	0.00	0.00	0.00	0.00	0.00	0.00
Highfield Garden World, Bristol Road, Whitminster, Gloucester, GL2 7PB	0.00	0.00	0.00	0.00	0.00	0.00	0.00	0.00	0.00	0.00	0.00	0.00	0.00	0.00	0.00	0.00	0.00	0.00	0.00
Hillier Garden Centre, Whiteway Road, Bath, BA2 2RG	0.29	0.00	0.00	0.00	0.00	0.00	0.00	0.00	0.00	0.00	0.00	0.00	0.00	0.00	0.00	0.00	0.29	0.00	0.00
Homebase, Wessex Fields, Frome	0.00	0.00	0.00	0.00	0.00	0.00	0.00	0.00	0.00	0.00	0.00	0.00	0.00	0.00	0.00	0.00	0.00	0.00	0.00
Homebase, Wyndham Retail Park, Portishead	0.00	0.00	0.00	0.00	0.00	0.00	0.00	0.00	0.00	0.00	0.00	0.00	0.00	0.00	0.00	0.00	0.00	0.00	0.00
Honiton Town Centre	0.00	0.00	0.00	0.00	0.00	0.00	0.00	0.00	0.00	0.00	0.00	0.00	0.00	0.00	0.00	0.00	0.00	0.00	0.00
Iron Acton Garden Centre, Wotton Road, Iron Acton, BS37 9XA	0.00	0.00	0.00	0.00	0.00	0.00	0.00	0.00	0.00	0.00	0.00	0.00	0.00	0.00	0.00	0.00	0.00	0.00	0.00
Iron Acton Village Centre	0.00	0.00	0.00	0.00	0.00	0.00	0.00	0.00	0.00	0.00	0.00	0.00	0.00	0.00	0.00	0.00	0.00	0.00	0.00
Kemps Garden Centre, Westerleigh, Bristol	0.00	0.00	0.00	0.00	0.00	0.00	0.00	0.00	0.00	0.00	0.00	0.00	0.00	0.00	0.00	0.00	0.00	0.00	0.00
Leekes, Beanacre Road, Melksham, SN12 8AG	0.00	0.00	0.00	0.00	0.00	0.00	0.00	0.00	0.00	0.00	0.00	0.00	0.00	0.00	0.00	0.00	0.00	0.00	0.00
Leighton Buzzard Town Centre	0.00	0.00	0.00	0.00	0.00	0.00	0.00	0.00	0.00	0.00	0.00	0.00	0.00	0.00	0.00	0.00	0.00	0.00	0.00
Lidl, Kennedy Way, Yate, BS37 4BA	0.00	0.00	0.00	0.00	0.00	0.00	0.00	0.00	0.00	0.00	0.00	0.00	0.00	0.00	0.00	0.00	0.00	0.00	0.00
Long Ashton Village Centre	0.00	0.00	0.00	0.00	0.00	0.00	0.00	0.00	0.00	0.00	0.00	0.00	0.00	0.00	0.00	0.00	0.00	0.00	0.00
Manchester City Centre	0.00	0.00	0.00	0.00	0.00	0.00	0.00	0.00	0.00	0.00	0.00	0.00	0.00	0.00	0.00	0.00	0.00	0.00	0.00
Mero Retail Park, Lower Bristol Road, Bath (Carpetright, Hobbycraft & Pets at Home)	0.00	0.00	0.00	0.00	0.00	0.00	0.00	0.00	0.00	0.00	0.00	0.00	0.00	0.00	0.00	0.00	0.00	0.00	0.00
Midsomer Norton Town Centre	0.00	0.00	0.00	0.00	0.00	0.00	0.00	0.00	0.00	0.00	0.00	0.00	0.00	0.00	0.00	0.00	0.00	0.00	0.00
Minehead Town Centre	0.00	0.00	0.00	0.00	0.00	0.00	0.00	0.00	0.00	0.00	0.00	0.00	0.00	0.00	0.00	0.00	0.00	0.00	0.00
Monmouth Town Centre	0.00	0.00	0.00	0.00	0.00	0.00	0.00	0.00	0.00	0.00	0.00	0.00	0.00	0.00	0.00	0.00	0.00	0.00	0.00
Morrisons, Station Road, Yate, BS37 5PW	0.00	0.00	0.00	0.00	0.00	0.00	0.00	0.00	0.00	0.00	0.00	0.00	0.00	0.00	0.00	0.00	0.00	0.00	0.00
Nailsea Town Centre	0.00	0.00	0.00	0.00	0.00	0.00	0.00	0.00	0.00	0.00	0.00	0.00	0.00	0.00	0.00	0.00	0.00	0.00	0.00
Newport City Centre	0.00	0.00	0.00	0.00	0.00	0.00	0.00	0.00	0.00	0.00	0.00	0.00	0.00	0.00	0.00	0.00	0.00	0.00	0.00
Newquay Town Centre	0.39	0.00	0.00	0.00	0.00	0.00	0.00	0.00	0.00	0.39	0.00	0.00	0.00	0.00	0.00	0.00	0.00	0.00	0.00
Norton Malreward Village Centre	0.00	0.00	0.00	0.00	0.00	0.00	0.00	0.00	0.00	0.00	0.00	0.00	0.00	0.00	0.00	0.00	0.00	0.00	0.00
Nottingham City Centre	0.00	0.00	0.00	0.00	0.00	0.00	0.00	0.00	0.00	0.00	0.00	0.00	0.00	0.00	0.00	0.00	0.00	0.00	0.00
Portishead Town Centre	0.00	0.00	0.00	0.00	0.00	0.00	0.00	0.00	0.00	0.00	0.00	0.00	0.00	0.00	0.00	0.00	0.00	0.00	0.00
Riverside Retail Park, Link Road, Yate, BS37 4AQ	0.41	0.00	0.00	0.00	0.00	0.00	0.00	0.00	0.00	0.00	0.00	0.00	0.41	0.00	0.00	0.00	0.00	0.00	0.00
Ross-on-Wye Town Centre	0.00	0.00	0.00	0.00	0.00	0.00	0.00	0.00	0.00	0.00	0.00	0.00	0.00	0.00	0.00	0.00	0.00	0.00	0.00
Sainsbury's Superstore, Serbert Road, Portishead, Bristol, BS20 7GD	0.52	0.00	0.00	0.00	0.00	0.00	0.00	0.00	0.52	0.00	0.00	0.00	0.00	0.00	0.00	0.00	0.00	0.00	0.00
Salford City Centre	0.00	0.00	0.00	0.00	0.00	0.00	0.00	0.00	0.00	0.00	0.00	0.00	0.00	0.00	0.00	0.00	0.00	0.00	0.00
Screwfix, Stover Trading Estate, Yate, BS37 5PB	0.00	0.00	0.00	0.00	0.00	0.00	0.00	0.00	0.00	0.00	0.00	0.00	0.00	0.00	0.00	0.00	0.00	0.00	0.00
Sheffield City Centre	0.00	0.00	0.00	0.00	0.00	0.00	0.00	0.00	0.00	0.00	0.00	0.00	0.00	0.00	0.00	0.00	0.00	0.00	0.00
Sidmouth Town Centre	0.00	0.00	0.00	0.00	0.00	0.00	0.00	0.00	0.00	0.00	0.00	0.00	0.00	0.00	0.00	0.00	0.00	0.00	0.00
St Austell Bay Business Park, Par Moor Road, Saint Austell, PL25 3RF	0.00	0.00	0.00	0.00	0.00	0.00	0.00	0.00	0.00	0.00	0.00	0.00	0.00	0.00	0.00	0.00	0.00	0.00	0.00
St Margarets Retail Park, Oxford Road, Swindon, SN3 4ES	0.00	0.00	0.00	0.00	0.00	0.00	0.00	0.00	0.00	0.00	0.00	0.00	0.00	0.00	0.00	0.00	0.00	0.00	0.00
Street Village Centre	0.00	0.00	0.00	0.00	0.00	0.00	0.00	0.00	0.00	0.00	0.00	0.00	0.00	0.00	0.00	0.00	0.00	0.00	0.00
Swindon Town Centre	0.00	0.00	0.00	0.00	0.00	0.00	0.00	0.00	0.00	0.00	0.00	0.00	0.00	0.00	0.00	0.00	0.00	0.00	0.00
Tesco Extra, East Walk, Yate, BS37 4AS	0.69	0.00	0.00	0.29	0.00	0.00	0.00	0.00	0.00	0.39	0.00	0.00	0.00	0.00	0.00	0.00	0.00	0.00	0.00
Tesco Superstore, Midland Way, Thornbury, BS35 2BS	0.00	0.00	0.00	0.00	0.00	0.00	0.00	0.00	0.00	0.00	0.00	0.00	0.00	0.00	0.00	0.00	0.00	0.00	0.00
Tetbury Town Centre	0.00	0.00	0.00	0.00	0.00	0.00	0.00	0.00	0.00	0.00	0.00	0.00	0.00	0.00	0.00	0.00	0.00	0.00	0.00
The Old Well Garden Centre, Uffculme, Waterloo Cross, Cullompton, EX15 3ES	0.00	0.00	0.00	0.00	0.00	0.00	0.00	0.00	0.00	0.00	0.00	0.00	0.00	0.00	0.00	0.00	0.00	0.00	0.00
The Range, Bristol Road, Bridgwater, TA6 4FF	0.00	0.00	0.00	0.00	0.00	0.00	0.00	0.00	0.00	0.00	0.00	0.00	0.00	0.00	0.00	0.00	0.00	0.00	0.00
The Trafford Centre, Manchester, M17 8AA	0.00	0.00	0.00	0.00	0.00	0.00	0.00	0.00	0.00	0.00	0.00	0.00	0.00	0.00	0.00	0.00	0.00	0.00	0.00
Thornbury Leisure Centre, Alveston Hill, Thornbury, BS35 3JB	0.00	0.00	0.00	0.00	0.00	0.00	0.00	0.00	0.00	0.00	0.00	0.00	0.00	0.00	0.00	0.00	0.00	0.00	0.00
Thornbury Town Centre	0.00	0.00	0.00	0.00	0.00	0.00	0.00	0.00	0.00	0.00	0.00	0.00	0.00	0.00	0.00	0.00	0.00	0.00	0.00
Timsbury Village Centre	0.00	0.00	0.00	0.00	0.00	0.00	0.00	0.00	0.00	0.00	0.00	0.00	0.00	0.00	0.00	0.00	0.00	0.00	0.00
Torquay Town Centre	0.00	0.00	0.00	0.00	0.00	0.00	0.00	0.00	0.00	0.00	0.00	0.00	0.00	0.00	0.00	0.00	0.00	0.00	0.00
Waitrose, High Street, Nailsea, Bristol, BS48 1AP	0.00	0.00	0.00	0.00	0.00	0.00	0.00	0.00	0.00	0.00	0.00	0.00	0.00	0.00	0.00	0.00	0.00	0.00	0.00
Waitrose, Wickwar Road, Chipping Sodbury, BS37 6AU	0.00	0.00	0.00	0.00	0.00	0.00	0.00	0.00	0.00	0.00	0.00	0.00	0.00	0.00	0.00	0.00	0.00	0.00	0.00
Wedmore Village Centre	0.00	0.00	0.00	0.00	0.00	0.00	0.00	0.00	0.00	0.00	0.00	0.00	0.00	0.00	0.00	0.00	0.00	0.00	0.00
Wells City Centre	0.82	0.23	0.00	0.00	0.00	0.00	0.00	0.00	0.00	0.00	0.00	0.00	0.00	0.00	0.00	0.00	0.59	0.00	0.00
Westerleigh Village Centre	0.00	0.00	0.00	0.00	0.00	0.00	0.00	0.00	0.00	0.00	0.00	0.00	0.00	0.00	0.00	0.00	0.00	0.00	0.00
Weston Lock Retail Park, Lower Bristol Road, Bath (Currys, M&S Foodhall)	0.00	0.00	0.00	0.00	0.00	0.00	0.00	0.00	0.00	0.00	0.00	0.00	0.00	0.00	0.00	0.00	0.00	0.00	0.00
Weston-super-Mare Town Centre (includes Sovereign Shopping Centre)	0.49	0.00	0.00	0.00	0.00	0.00	0.00	0.00	0.26	0.00	0.00	0.00	0.00	0.00	0.00	0.00	0.00	0.23	0.00
Wyndham Retail Park, Portishead (Homebase, Argos & McDonald's)	0.00	0.00	0.00	0.00	0.00	0.00	0.00	0.00	0.00	0.00	0.00	0.00	0.00	0.00	0.00	0.00	0.00	0.00	0.00
Yate Leisure Centre, Kennedy Way, Yate, Bristol, BS37 4DQ	0.00	0.00	0.00	0.00	0.00	0.00	0.00	0.00	0.00	0.00	0.00	0.00	0.00	0.00	0.00	0.00	0.00	0.00	0.00
Yate Town Centre	4.10	0.00	0.00	0.00	0.00	0.00	0.00	0.00	0.00	0.00	0.00	0.00	2.44	1.65	0.00	0.00	0.00	0.00	0.00
Sub-Total Outside Study Area	**20.44**	**1.18**	**0.00**	**0.59**	**1.94**	**0.00**	**0.00**	**0.31**	**0.78**	**3.59**	**0.89**	**1.49**	**3.26**	**1.65**	**0.00**	**1.22**	**1.17**	**0.23**	**2.13**
Total	**325.61**	**14.25**	**15.45**	**17.48**	**19.00**	**13.03**	**20.18**	**15.52**	**17.12**	**20.74**	**20.12**	**29.06**	**24.25**	**20.96**	**15.14**	**19.28**	**15.86**	**14.79**	**13.36**

Bristol Local Centres Retail Study 2022
Nexus Planning

Table 17: Health and Beauty shopping patterns

Destination Study Area	Total Chemist (%)	Zone 1 Chemist (%)	Zone 2 Chemist (%)	Zone 3 Chemist (%)	Zone 4 Chemist (%)	Zone 5 Chemist (%)	Zone 6 Chemist (%)	Zone 7 Chemist (%)	Zone 8 Chemist (%)	Zone 9 Chemist (%)	Zone 10 Chemist (%)	Zone 11 Chemist (%)	Zone 12 Chemist (%)	Zone 13 Chemist (%)	Zone 14 Chemist (%)	Zone 15 Chemist (%)	Zone 16 Chemist (%)	Zone 17 Chemist (%)	Zone 18 Chemist (%)
Zone 1																			
Avonmeads Retail Park, St Philips Causeway, Bristol (The Range, JD Sports, Wilko, Boots & more)	6.1%	8.2%	13.8%	6.7%	3.5%	0.0%	2.4%	13.7%	0.0%	0.6%	0.0%	5.0%	3.3%	0.0%	5.8%	7.7%	23.8%	5.9%	4.1%
Baptist Mills local shops, Bristol	0.0%	0.0%	0.0%	0.0%	0.0%	0.0%	0.0%	0.0%	0.0%	0.0%	0.0%	0.0%	0.0%	0.0%	0.0%	0.0%	0.0%	0.0%	0.0%
Bristol CITY CENTRE (includes Broadmead, Cabot Circus, The Galleries & The Arcade)	5.6%	36.3%	11.5%	4.2%	6.0%	11.6%	7.3%	8.3%	1.3%	0.0%	3.3%	0.0%	0.0%	0.0%	9.2%	1.5%	9.2%	0.6%	1.3%
Bristol Guild of Applied Art, Park Street, Bristol, BS1 5JY	0.0%	0.0%	0.0%	0.0%	0.0%	0.0%	0.0%	0.0%	0.0%	0.0%	0.0%	0.0%	0.0%	0.0%	0.0%	0.0%	0.0%	0.0%	0.0%
Gardiner Haskins Interiors, Broad Plain, Bristol	0.0%	0.0%	0.0%	0.0%	0.0%	0.0%	0.0%	0.0%	0.0%	0.0%	0.0%	0.0%	0.0%	0.0%	0.0%	0.0%	0.0%	0.0%	0.0%
Iceland (The Food Warehouse), Avonmeads Retail Park, Redcliffe, Bristol, BS2 0SP	0.0%	0.0%	0.0%	0.0%	0.0%	0.0%	0.0%	0.0%	0.0%	0.0%	0.0%	0.0%	0.0%	0.0%	0.0%	0.0%	0.0%	0.0%	0.0%
Marks & Spencer, Broadmead, Bristol, BS1 3DX	0.0%	0.0%	0.0%	0.0%	0.0%	0.0%	0.0%	0.0%	0.0%	0.0%	0.0%	0.0%	0.0%	0.0%	0.0%	0.0%	0.0%	0.0%	0.0%
Merchants Trade Park, Feeder Road, Bristol, BS2 0TX	0.0%	0.0%	0.0%	0.0%	0.0%	0.0%	0.0%	0.0%	0.0%	0.0%	0.0%	0.0%	0.0%	0.0%	0.0%	0.0%	0.0%	0.0%	0.0%
Old Market local shops, Bristol	0.0%	0.0%	0.0%	0.0%	0.0%	0.0%	0.0%	0.0%	0.0%	0.0%	0.0%	0.0%	0.0%	0.0%	0.0%	0.0%	0.0%	0.0%	0.0%
Redfield local shops, Bristol	0.3%	0.0%	4.2%	0.0%	0.0%	0.0%	0.0%	0.0%	0.0%	0.0%	0.0%	0.0%	0.0%	0.0%	0.0%	0.0%	0.6%	0.0%	0.0%
St Michael's Hill local shops, Bristol	0.0%	0.0%	0.0%	0.0%	0.7%	0.0%	0.0%	0.0%	0.0%	0.0%	0.0%	0.0%	0.0%	0.0%	0.0%	0.0%	0.0%	0.0%	0.0%
St Werburgh's local shops, Bristol	0.0%	0.0%	0.0%	0.0%	0.0%	0.0%	0.0%	0.0%	0.0%	0.0%	0.0%	0.0%	0.0%	0.0%	0.0%	0.0%	0.0%	0.0%	0.0%
Stokes Croft / Cheltenham Road, Bristol	0.1%	0.0%	0.0%	0.0%	1.3%	0.0%	0.0%	0.0%	0.0%	0.0%	0.0%	0.0%	0.0%	0.0%	0.0%	0.0%	0.0%	0.0%	0.0%
Temple Meads local shops, Bristol	0.0%	0.0%	0.0%	0.0%	0.0%	0.0%	0.0%	0.0%	0.0%	0.0%	0.0%	0.0%	0.0%	0.0%	0.0%	0.0%	0.0%	0.0%	0.0%
Tesco Metro, Broadmead, Bristol, BS1 3DW	0.0%	0.0%	0.0%	0.0%	0.0%	0.0%	0.0%	0.0%	0.0%	0.0%	0.0%	0.0%	0.0%	0.0%	0.0%	0.0%	0.0%	0.0%	0.0%
The Galleries, Broadmead, Bristol, BS1 3XE	0.0%	0.0%	0.0%	0.0%	0.0%	0.0%	0.0%	0.0%	0.0%	0.0%	0.0%	0.0%	0.0%	0.0%	0.0%	0.0%	0.0%	0.0%	0.0%
Wapping Wharf local shops, Bristol	0.0%	0.0%	0.0%	0.0%	0.0%	0.0%	0.0%	0.0%	0.0%	0.0%	0.0%	0.0%	0.0%	0.0%	0.0%	0.0%	0.0%	0.0%	0.0%
Sub total Zone 1	**12.1%**	**44.4%**	**29.5%**	**10.9%**	**11.5%**	**11.6%**	**9.7%**	**22.0%**	**1.3%**	**0.6%**	**3.3%**	**5.0%**	**3.3%**	**0.0%**	**15.1%**	**9.1%**	**33.6%**	**6.5%**	**5.4%**
Zone 2																			
Aldi, Church Road, Bristol, BS5 9HT	0.1%	0.0%	0.0%	1.2%	0.0%	0.0%	0.0%	0.0%	0.0%	0.0%	0.0%	0.0%	0.0%	0.0%	0.0%	0.0%	0.0%	0.0%	0.0%
Barton Hill local shops, Bristol	0.0%	0.0%	0.0%	0.0%	0.0%	0.0%	0.0%	0.0%	0.0%	0.0%	0.0%	0.0%	0.0%	0.0%	0.0%	0.0%	0.0%	0.0%	0.0%
Bristol Carpets, Fishponds Trading Estate, Clay Hill, Bristol, BS5 7EY	0.0%	0.0%	0.0%	0.0%	0.0%	0.0%	0.0%	0.0%	0.0%	0.0%	0.0%	0.0%	0.0%	0.0%	0.0%	0.0%	0.0%	0.0%	0.0%
Church Road, Bristol	0.2%	0.0%	2.6%	0.0%	0.0%	0.0%	0.0%	0.0%	0.0%	0.0%	0.0%	0.0%	0.0%	0.0%	0.0%	0.5%	0.0%	0.0%	0.0%
Cyril Dark & Sons, Victoria House, Netham Road, Bristol, BS5 9PQ	0.0%	0.0%	0.0%	0.0%	0.0%	0.0%	0.0%	0.0%	0.0%	0.0%	0.0%	0.0%	0.0%	0.0%	0.0%	0.0%	0.0%	0.0%	0.0%
Eastgate Retail Park, Bristol (Asda Living, Halfords, Next Home, Laura Ashley & more)	1.3%	0.4%	6.9%	0.0%	3.4%	0.0%	0.0%	2.3%	0.0%	0.0%	5.9%	0.0%	0.0%	2.0%	0.0%	0.0%	0.0%	0.0%	0.0%
Easton local shops, Bristol	0.6%	2.2%	5.2%	0.0%	0.0%	0.0%	0.0%	0.0%	0.0%	0.0%	0.0%	0.0%	0.0%	0.0%	2.5%	0.0%	0.0%	0.0%	0.0%
Eastville local shops, Bristol	0.5%	0.0%	6.3%	0.0%	0.0%	0.0%	0.0%	0.6%	0.0%	0.0%	0.0%	0.0%	0.0%	0.0%	0.0%	0.0%	0.0%	0.0%	0.0%
IKEA, Eastgate Road, Bristol	0.0%	0.0%	0.0%	0.0%	0.0%	0.0%	0.0%	0.0%	0.0%	0.0%	0.0%	0.0%	0.0%	0.0%	0.0%	0.0%	0.0%	0.0%	0.0%
Lidl, Church Road, Lawrence Hill, Bristol, BS5 0BT	0.2%	0.0%	2.7%	0.0%	0.0%	0.0%	0.0%	0.0%	0.0%	0.0%	0.0%	0.0%	0.0%	0.0%	0.0%	0.0%	0.0%	0.0%	0.0%
Screwfix, Bush Industrial Estate, Hammersmith Road, Bristol, BS5 7BD	0.0%	0.0%	0.0%	0.0%	0.0%	0.0%	0.0%	0.0%	0.0%	0.0%	0.0%	0.0%	0.0%	0.0%	0.0%	0.0%	0.0%	0.0%	0.0%
St Mark's Road, Bristol	0.0%	0.0%	0.0%	0.0%	0.0%	0.0%	0.0%	0.0%	0.0%	0.0%	0.0%	0.0%	0.0%	0.0%	0.0%	0.0%	0.0%	0.0%	0.0%
Tesco Extra, Eastgate Road, Eastville, Bristol, BS5 6XU	1.4%	0.9%	11.5%	1.2%	0.7%	0.0%	0.0%	4.1%	0.0%	0.0%	1.3%	0.0%	0.0%	0.0%	0.0%	2.6%	0.0%	0.0%	0.0%
Tesco Metro, Church Road, Redfield, Bristol, BS5 9HT	0.0%	0.0%	0.0%	0.0%	0.0%	0.0%	0.0%	0.0%	0.0%	0.0%	0.0%	0.0%	0.0%	0.0%	0.0%	0.0%	0.0%	0.0%	0.0%
Whitehall local shops, Bristol	0.0%	0.0%	0.0%	0.0%	0.0%	0.0%	0.0%	0.0%	0.0%	0.0%	0.0%	0.0%	0.0%	0.0%	0.0%	0.0%	0.0%	0.0%	0.0%
Sub Total Zone 2	**4.3%**	**3.6%**	**35.2%**	**2.3%**	**4.1%**	**0.0%**	**0.0%**	**7.0%**	**0.0%**	**0.0%**	**7.2%**	**0.0%**	**0.0%**	**2.0%**	**2.5%**	**3.0%**	**0.0%**	**0.0%**	**0.0%**
Zone 3																			
Hanham local shops, Bristol	0.2%	0.0%	0.0%	2.3%	0.0%	0.0%	0.0%	0.0%	0.0%	0.0%	0.0%	0.5%	0.0%	0.0%	0.0%	0.0%	0.0%	0.0%	0.0%
Kingswood local shops, Bristol (includes King Chase Shopping Centre)	4.0%	0.9%	4.1%	29.3%	0.0%	0.0%	0.0%	0.0%	0.0%	23.0%	6.6%	3.9%	0.0%	0.0%	0.0%	0.0%	0.0%	0.0%	0.0%
Lidl, Halls Road, Kingswood, Bristol, BS15 8JD	0.0%	0.0%	0.0%	0.0%	0.0%	0.0%	0.0%	0.0%	0.0%	0.0%	0.0%	0.0%	0.0%	0.0%	0.0%	0.0%	0.0%	0.0%	0.0%
Lidl, High Street, Hanham, Bristol, BS15 3QY	0.0%	0.0%	0.0%	0.0%	0.0%	0.0%	0.0%	0.0%	0.0%	0.0%	0.0%	0.0%	0.0%	0.0%	0.0%	0.0%	0.0%	0.0%	0.0%
Sainsbury's Superstore, Kings Chase Shopping Centre, Kingswood, Bristol, BS15 8LP	0.3%	0.0%	0.0%	4.8%	0.0%	0.0%	0.6%	0.0%	0.0%	0.6%	0.0%	0.0%	0.0%	0.0%	0.0%	0.0%	0.0%	0.0%	0.0%
Sub Total Zone 3	**4.5%**	**0.9%**	**4.1%**	**36.4%**	**0.0%**	**0.0%**	**0.6%**	**0.0%**	**0.0%**	**23.6%**	**6.6%**	**4.4%**	**0.0%**	**0.0%**	**0.0%**	**0.0%**	**0.0%**	**0.0%**	**0.0%**
Zone 4																			
Bishopston local shops, Bristol	0.2%	0.0%	0.0%	0.0%	1.3%	0.0%	0.0%	0.0%	0.0%	0.0%	0.0%	0.0%	0.0%	0.0%	0.0%	1.0%	1.1%	0.6%	0.0%
Cotham Hill local shops, Bristol	0.1%	0.4%	0.0%	0.0%	0.7%	0.0%	0.0%	0.0%	0.0%	0.0%	0.0%	0.0%	0.0%	0.0%	0.0%	0.0%	0.0%	0.0%	0.0%
Gloucester Road, Bristol	2.0%	0.9%	0.0%	0.0%	13.9%	0.0%	1.2%	15.7%	0.0%	0.0%	0.0%	0.0%	0.0%	0.0%	0.0%	0.0%	0.0%	0.0%	0.0%
Golden Hill local shops, Bristol	0.0%	0.0%	0.0%	0.0%	0.0%	0.0%	0.0%	0.0%	0.0%	0.0%	0.0%	0.0%	0.0%	0.0%	0.0%	0.0%	0.0%	0.0%	0.0%
Horfield local shops, Bristol	0.5%	0.0%	0.0%	0.0%	0.7%	0.0%	0.0%	8.1%	0.0%	0.0%	0.0%	0.0%	0.0%	0.0%	0.0%	0.0%	0.0%	0.0%	0.0%
Kingsdown local shops, Bristol	0.0%	0.0%	0.0%	0.0%	0.7%	0.0%	0.0%	0.0%	0.0%	0.0%	0.0%	0.0%	0.0%	0.0%	0.0%	0.0%	0.0%	0.0%	0.0%
Montpelier local shops, Bristol	0.0%	0.0%	0.0%	0.0%	0.0%	0.0%	0.0%	0.0%	0.0%	0.0%	0.0%	0.0%	0.0%	0.0%	0.0%	0.0%	0.0%	0.0%	0.0%
Redland local shops, Bristol	0.1%	0.0%	0.0%	0.0%	0.7%	0.9%	0.0%	0.0%	0.0%	0.0%	0.0%	0.0%	0.0%	0.0%	0.0%	0.0%	0.0%	0.0%	0.0%
Sainsbury's Local, Gloucester Road, Bishopston, Bristol, BS7 8AE	0.0%	0.0%	0.0%	0.0%	0.7%	0.0%	0.0%	0.0%	0.0%	0.0%	0.0%	0.0%	0.0%	0.0%	0.0%	0.0%	0.0%	0.0%	0.0%
Tesco Superstore, Lime Trees Road, Bristol, BS6 7XW	1.1%	0.0%	1.0%	0.0%	11.6%	0.0%	0.6%	1.7%	1.9%	0.0%	0.0%	0.0%	0.0%	0.0%	0.0%	0.0%	0.0%	0.0%	0.0%
Westbury Park local shops, Bristol (includes North View shops)	0.0%	0.0%	0.0%	0.0%	0.0%	0.0%	0.0%	0.0%	0.0%	0.0%	0.0%	0.0%	0.0%	0.0%	0.0%	0.0%	0.0%	0.0%	0.0%
Sub Total Zone 4	**4.1%**	**1.3%**	**1.0%**	**0.0%**	**30.2%**	**0.9%**	**1.8%**	**25.5%**	**1.9%**	**0.0%**	**0.0%**	**0.0%**	**0.0%**	**0.0%**	**0.0%**	**1.0%**	**1.1%**	**0.6%**	**0.0%**
Zone 5																			
Asda (Petrol Station), Whiteladies Road, Redland, Bristol, BS8 2XS	0.0%	0.0%	0.0%	0.0%	0.0%	0.0%	0.0%	0.0%	0.0%	0.0%	0.0%	0.0%	0.0%	0.0%	0.0%	0.0%	0.0%	0.0%	0.0%
Brackenwood Plant & Garden Centre, Pill Road, Leigh Court Estate, Abbots Leigh	0.0%	0.0%	0.0%	0.0%	0.0%	0.0%	0.0%	0.0%	0.0%	0.0%	0.0%	0.0%	0.0%	0.0%	0.0%	0.0%	0.0%	0.0%	0.0%
Clifton Down Shopping Centre, Whiteladies Road, Bristol (Sainsbury's, WHSmith, Boots, Holland & Barrett & more)	4.8%	8.2%	0.5%	2.4%	31.5%	16.3%	19.4%	0.0%	0.0%	0.0%	0.0%	0.0%	0.0%	0.0%	5.4%	2.6%	0.0%	0.0%	0.0%
Clifton VILLAGE local shops, Bristol (includes The Clifton Arcade)	2.2%	1.8%	0.0%	0.0%	0.0%	39.9%	1.2%	0.0%	4.0%	0.0%	0.0%	0.0%	0.0%	0.0%	0.0%	0.0%	0.0%	0.0%	0.0%
Hotwells local shops, Bristol	0.0%	0.0%	0.0%	0.0%	0.0%	0.0%	0.0%	0.0%	0.0%	0.0%	0.0%	0.0%	0.0%	0.0%	0.0%	0.0%	0.0%	0.0%	0.0%
Marks & Spencer, Whiteladies Road, High Street, Clifton, Bristol, BS8 2AZ	0.0%	0.0%	0.0%	0.0%	0.0%	0.0%	0.0%	0.0%	0.0%	0.0%	0.0%	0.0%	0.0%	0.0%	0.0%	0.0%	0.0%	0.0%	0.0%
Park Street / Queens Road, Clifton, Bristol	0.1%	0.4%	0.0%	0.0%	0.0%	1.9%	0.0%	0.0%	0.0%	0.0%	0.0%	0.0%	0.0%	0.0%	0.0%	0.0%	0.0%	0.0%	0.0%
Sainsbury's Superstore, Clifton Down Shopping Centre, Bristol, BS8 2NN	0.0%	0.0%	0.0%	0.0%	0.0%	0.0%	0.0%	0.0%	0.6%	0.0%	0.0%	0.0%	0.0%	0.0%	0.0%	0.0%	0.0%	0.0%	0.0%
Sainsbury's Superstore, Queens Road, Clifton, Bristol, BS8 1RE	0.0%	0.0%	0.0%	0.0%	0.0%	0.0%	0.0%	0.0%	0.0%	0.0%	0.0%	0.0%	0.0%	0.0%	0.0%	0.0%	0.0%	0.0%	0.0%
Toolstation, Whiteladies Road, Clifton, Bristol, BS8 2LG	0.0%	0.0%	0.0%	0.0%	0.0%	0.0%	0.0%	0.0%	0.0%	0.0%	0.0%	0.0%	0.0%	0.0%	0.0%	0.0%	0.0%	0.0%	0.0%
Waitrose (Little), Clifton Pavilion, Queens Road, Clifton, Bristol, BS8 1QS	0.0%	0.0%	0.0%	0.0%	0.0%	0.0%	0.6%	0.0%	0.0%	0.0%	0.0%	0.0%	0.0%	0.0%	0.0%	0.0%	0.0%	0.0%	0.0%
Whiteladies Road, Clifton, Bristol (NOT including Clifton Down Shopping Centre)	0.4%	0.0%	0.0%	0.0%	2.0%	2.8%	2.3%	0.0%	0.0%	0.0%	0.0%	0.0%	0.0%	0.0%	0.0%	0.0%	0.0%	0.0%	0.0%
Sub Total Zone 5	**7.6%**	**10.5%**	**0.5%**	**2.4%**	**33.5%**	**60.9%**	**23.5%**	**0.0%**	**4.7%**	**0.0%**	**0.0%**	**0.0%**	**0.0%**	**0.0%**	**5.4%**	**2.6%**	**0.0%**	**0.0%**	**0.0%**
Zone 6																			
Henleaze Garden Shop, Henleaze Road, Henleaze, Bristol, BS9 4NB	0.0%	0.0%	0.0%	0.0%	0.0%	0.0%	0.0%	0.0%	0.0%	0.0%	0.0%	0.0%	0.0%	0.0%	0.0%	0.0%	0.0%	0.0%	0.0%
Henleaze local shops, Bristol	1.1%	0.0%	0.0%	0.0%	3.3%	0.0%	12.5%	2.3%	1.3%	0.0%	0.0%	0.0%	0.0%	0.0%	0.0%	0.5%	0.0%	0.0%	0.0%
Morrisons, Wellington Hill West, Henleaze, Bristol, BS9 4QL	0.0%	0.0%	0.0%	0.0%	0.0%	0.0%	0.0%	0.0%	0.0%	0.0%	0.0%	0.0%	0.0%	0.0%	0.0%	0.0%	0.0%	0.0%	0.0%
Sea Mills local shops, Bristol	0.2%	0.0%	0.0%	0.0%	0.0%	0.0%	3.6%	0.0%	0.0%	0.0%	0.0%	0.0%	0.0%	0.0%	0.0%	0.0%	0.0%	0.0%	0.0%
Stoke Bishop local shops, Bristol	0.0%	0.0%	0.0%	0.0%	0.0%	0.0%	0.6%	0.0%	0.0%	0.0%	0.0%	0.0%	0.0%	0.0%	0.0%	0.0%	0.0%	0.0%	0.0%
Waitrose, Northumbria Drive, Westbury Park, Henleaze, Bristol, BS9 4HN	0.3%	0.0%	0.0%	0.0%	4.7%	0.0%	0.0%	0.0%	0.0%	0.0%	0.0%	0.0%	0.0%	0.0%	0.5%	0.0%	0.0%	0.0%	0.0%
Westbury-on-Trym local shops, Bristol	0.9%	0.0%	0.0%	0.0%	0.0%	0.0%	13.7%	3.0%	0.6%	0.0%	0.0%	0.0%	0.0%	0.0%	0.0%	0.0%	0.0%	0.0%	0.0%
Sub Total Zone 6	**2.6%**	**0.0%**	**0.0%**	**0.0%**	**8.0%**	**0.0%**	**30.4%**	**5.3%**	**1.9%**	**0.0%**	**0.0%**	**0.0%**	**0.0%**	**0.0%**	**0.5%**	**0.5%**	**0.0%**	**0.0%**	**0.0%**
Zone 7																			
Aldi, Muller Road, Bristol, BS7 9NU	0.0%	0.0%	0.0%	0.0%	0.0%	0.0%	0.0%	0.0%	0.0%	0.0%	0.0%	0.0%	0.0%	0.0%	0.0%	0.0%	0.0%	0.0%	0.0%
Aldi, Petherbrige Way, Horfield, Bristol, BS7 9NZ	0.4%	0.0%	0.0%	0.0%	2.0%	0.0%	0.0%	4.1%	0.0%	0.0%	0.0%	0.0%	0.0%	0.0%	0.0%	0.0%	0.0%	0.0%	0.0%
Ashley Down local shops, Bristol	0.1%	0.0%	0.0%	0.0%	0.0%	0.0%	0.0%	1.1%	0.0%	0.0%	0.0%	0.0%	0.0%	0.0%	0.0%	0.0%	0.0%	0.0%	0.0%
Home Bargains, Petherbridge Way, Bristol, BS7 9NZ	0.5%	0.0%	2.6%	0.0%	0.7%	0.0%	3.1%	1.1%	0.0%	0.0%	0.0%	0.5%	0.0%	0.0%	0.0%	0.0%	0.0%	0.0%	0.0%
Lidl, Muller Road, Bristol, BS7 9RB	0.0%	0.0%	0.0%	0.0%	0.7%	0.0%	0.0%	0.0%	0.0%	0.0%	0.0%	0.0%	0.0%	0.0%	0.0%	0.0%	0.0%	0.0%	0.0%
Lidl, Southmead Road, Bristol, BS10 5NE	0.2%	0.0%	0.0%	0.0%	0.0%	0.0%	0.0%	0.0%	0.0%	0.0%	0.0%	0.0%	3.3%	0.0%	0.0%	0.0%	0.0%	0.0%	0.0%
Lockleaze local shops, Bristol	0.1%	0.0%	0.0%	0.0%	0.0%	0.0%	0.0%	1.7%	0.0%	0.0%	0.0%	0.0%	0.0%	0.0%	0.0%	0.0%	0.0%	0.0%	0.0%
Southmead local shops, Bristol	0.3%	0.0%	0.0%	0.0%	0.0%	0.0%	0.6%	2.3%	1.9%	0.0%	0.0%	0.0%	0.0%	0.0%	0.0%	0.0%	0.0%	0.0%	0.0%
Sub Total Zone 7	**1.5%**	**0.0%**	**2.6%**	**0.0%**	**3.3%**	**0.0%**	**3.7%**	**10.4%**	**1.9%**	**0.0%**	**0.0%**	**0.5%**	**3.3%**	**0.0%**	**0.0%**	**0.0%**	**0.0%**	**0.0%**	**0.0%**
Zone 8																			
Aldi, Crow Lane, Henbury, Bristol, BS10 7EN	0.0%	0.0%	0.0%	0.0%	0.0%	0.0%	0.0%	0.0%	0.0%	0.0%	0.0%	0.0%	0.0%	0.0%	0.0%	0.0%	0.0%	0.0%	0.0%
Aldi, Greystoke Avenue, Southmead, Bristol, BS10 6AS	0.2%	0.0%	0.0%	0.0%	0.0%	0.0%	0.0%	1.7%	1.3%	0.0%	0.0%	0.0%	0.0%	0.0%	0.0%	0.0%	0.0%	0.0%	0.0%
Avonmouth local shops, Bristol	0.0%	0.0%	0.0%	0.0%	0.0%	0.0%	0.0%	0.0%	0.6%	0.0%	0.0%	0.0%	0.0%	0.0%	0.0%	0.0%	0.0%	0.0%	0.0%
B&Q, Cribbs Causeway, Bristol	0.1%	0.0%	0.0%	0.0%	0.0%	0.0%	0.0%	0.0%	0.6%	1.2%	0.0%	0.0%	0.0%	0.0%	0.0%	0.0%	0.0%	0.0%	0.0%
Blaise Plant Nursery, Kings Weston Road, Bristol, BS11 0XF	0.0%	0.0%	0.0%	0.0%	0.0%	0.0%	0.0%	0.0%	0.0%	0.0%	0.0%	0.0%	0.0%	0.0%	0.0%	0.0%	0.0%	0.0%	0.0%
Brentry local shops, Bristol	0.0%	0.0%	0.0%	0.0%	0.0%	0.0%	0.0%	0.0%	0.6%	0.0%	0.0%	0.0%	0.0%	0.0%	0.0%	0.0%	0.0%	0.0%	0.0%
Co-op, Ridingleaze, Lawrence Weston, Bristol, BS11 0QB	0.0%	0.0%	0.0%	0.0%	0.0%	0.0%	0.0%	0.0%	0.0%	0.0%	0.0%	0.0%	0.0%	0.0%	0.0%	0.0%	0.0%	0.0%	0.0%
Costco, St Brendans Way, Bristol	0.1%	0.0%	0.0%	0.0%	0.0%	0.0%	0.0%	0.0%	1.3%	0.0%	0.0%	0.0%	0.0%	0.0%	0.0%	0.0%	0.0%	0.0%	0.0%
Henbury local shops, Bristol	0.0%	0.0%	0.0%	0.0%	0.0%	0.0%	0.0%	0.0%	0.6%	0.0%	0.0%	0.0%	0.0%	0.0%	0.0%	0.0%	0.0%	0.0%	0.0%
Lawrence Weston local shops, Bristol	0.2%	0.0%	0.0%	0.0%	0.0%	0.0%	3.1%	0.0%	1.3%	0.0%	0.0%	0.0%	0.0%	0.0%	0.0%	0.0%	0.0%	0.0%	0.0%
Lidl, Stile Acres, Lawrence Weston, Bristol, BS11 0PZ	0.1%	0.0%	0.0%	0.0%	0.0%	0.0%	1.2%	0.0%	0.0%	0.0%	0.0%	0.0%	0.0%	0.0%	0.0%	0.0%	0.0%	0.0%	0.0%
Morrisons, Cribbs Causeway, Bristol, BS10 7UD	0.6%	0.0%	0.0%	0.0%	0.0%	0.0%	0.6%	0.6%	4.6%	0.0%	0.0%	0.0%	2.5%	2.6%	0.0%	0.0%	0.0%	0.0%	0.0%
Screwfix, Avonbridge Trading Estate, Bristol, BS11 9QD	0.0%	0.0%	0.0%	0.0%	0.0%	0.0%	0.0%	0.0%	0.0%	0.0%	0.0%	0.0%	0.0%	0.0%	0.0%	0.0%	0.0%	0.0%	0.0%
Shirehampton Village Centre	1.0%	0.0%	0.0%	0.0%	0.0%	0.0%	3.7%	0.0%	15.3%	0.0%	0.0%	0.0%	0.0%	0.0%	0.0%	0.0%	0.0%	0.0%	0.0%
Stax Trade Centre, Wyck Beck Road, Brentry, Bristol	0.0%	0.0%	0.0%	0.0%	0.0%	0.0%	0.0%	0.0%	0.0%	0.0%	0.0%	0.0%	0.0%	0.0%	0.0%	0.0%	0.0%	0.0%	0.0%
Sub Total Zone 8	**2.3%**	**0.0%**	**0.0%**	**0.0%**	**0.0%**	**0.0%**	**8.5%**	**2.3%**	**26.4%**	**1.2%**	**0.0%**	**0.0%**	**2.5%**	**2.6%**	**0.0%**	**0.0%**	**0.0%**	**0.0%**	**0.0%**
Zone 9																			
Aldi, Bath Road, Longwell Green, Bristol, BS30 9DE	0.1%	0.0%	0.0%	0.6%	0.0%	0.0%	0.0%	0.0%	0.0%	1.8%	0.0%	0.0%	0.0%	0.0%	0.0%	0.0%	0.0%	0.0%	0.0%
Asda, Craven Way, Longwell Green, Bristol, BS30 7DY	4.1%	0.0%	2.0%	13.2%	0.0%	0.0%	2.4%	0.0%	0.0%	29.3%	0.0%	11.3%	0.0%	0.0%	2.9%	0.0%	0.0%	0.0%	7.4%
Aspects Leisure Park, Hanham, Bristol, BS15 9LA	0.0%	0.0%	0.0%	0.0%	0.0%	0.0%	0.0%	0.0%	0.0%	0.0%	0.0%	0.0%	0.0%	0.0%	0.0%	0.0%	0.0%	0.0%	0.0%
B&Q, Gallagher Retail Park, Longwell Green	0.0%	0.0%	0.0%	0.0%	0.0%	0.0%	0.0%	0.0%	0.0%	0.0%	0.0%	0.0%	0.0%	0.0%	0.0%	0.0%	0.0%	0.0%	0.0%
Gallagher Retail Park, LONGWELL GREEN (B&Q, Currys, Next, Tradepoint, M&S, Outfit & more)	1.6%	0.0%	0.0%	11.7%	0.0%	0.0%	0.0%	0.0%	0.0%	8.5%	1.3%	2.9%	0.0%	0.0%	0.0%	0.0%	0.0%	0.0%	3.9%
Lidl, Aldermoor Lane, Bristol, BS30 7TX	0.0%	0.0%	0.5%	0.0%	0.0%	0.0%	0.0%	0.0%	0.0%	0.0%	0.0%	0.0%	0.0%	0.0%	0.0%	0.0%	0.0%	0.0%	0.0%
Longwell Green local shops, Bristol (e.g. Bath Road shops near where Aldi is - NOT Longwell Green Retail Park, Bristol)	1.0%	0.0%	0.5%	4.1%	0.0%	0.0%	0.0%	0.0%	0.6%	7.7%	0.0%	0.0%	0.0%	0.0%	0.0%	0.0%	1.1%	0.0%	3.9%
Marks & Spencer, Gallagher Retail Park, Longwell Green, Bristol, BS30 7DA	0.0%	0.0%	0.0%	0.0%	0.0%	0.0%	0.0%	0.0%	0.0%	0.0%	0.0%	0.0%	0.0%	0.0%	0.0%	0.0%	0.0%	0.0%	0.0%
Oldland Common Village Centre	0.1%	0.0%	0.0%	0.0%	0.0%	0.0%	0.0%	0.0%	0.0%	1.8%	0.0%	0.5%	0.0%	0.0%	0.0%	0.0%	0.0%	0.0%	0.0%
Screwfix, Green Trade Park, Longwell, Bristol, BS30 7ER	0.0%	0.0%	0.0%	0.0%	0.0%	0.0%	0.0%	0.0%	0.0%	0.0%	0.0%	0.0%	0.0%	0.0%	0.0%	0.0%	0.0%	0.0%	0.0%
Smyths Toys, Longwell Green, Bristol, BS30 7TX	0.0%	0.0%	0.0%	0.0%	0.0%	0.0%	0.0%	0.0%	0.0%	0.0%	0.0%	0.0%	0.0%	0.0%	0.0%	0.0%	0.0%	0.0%	0.0%
Wickes, Aldermoor Way, Longwell Green, Bristol, BS30 7DA	0.0%	0.0%	0.0%	0.0%	0.0%	0.0%	0.0%	0.0%	0.0%	0.0%	0.0%	0.0%	0.0%	0.0%	0.0%	0.0%	0.0%	0.0%	0.0%
Sub Total Zone 9	**7.0%**	**0.0%**	**3.1%**	**29.6%**	**0.0%**	**0.0%**	**2.4%**	**0.0%**	**0.6%**	**49.0%**	**1.3%**	**14.6%**	**0.0%**	**0.0%**	**2.9%**	**0.0%**	**1.1%**	**0.0%**	**15.2%**
Zone 10																			
Aldi, Fishponds Road, Bristol, BS16 3HJ	0.2%	0.0%	0.0%	0.0%	0.0%	0.0%	0.0%	0.0%	0.0%	1.2%	1.9%	0.0%	0.0%	0.0%	0.0%	0.0%	0.0%	0.0%	0.0%
Channons Hill Retail Park, Fishponds (B&M, Iceland, Card Factory, One Below & Sue Ryder)	0.0%	0.0%	0.0%	0.0%	0.0%	0.0%	0.0%	0.0%	0.0%	0.0%	0.6%	0.0%	0.0%	0.0%	0.0%	0.0%	0.0%	0.0%	0.0%
Fishponds local shops, Bristol	1.5%	2.7%	3.1%	0.0%	0.0%	0.0%	0.6%	0.0%	0.0%	0.0%	20.7%	0.0%	0.0%	0.0%	0.0%	0.0%	0.0%	0.0%	0.0%
Hambrook Village Centre	0.0%	0.0%	0.0%	0.0%	0.0%	0.0%	0.0%	0.0%	0.0%	0.0%	0.0%	0.0%	0.0%	0.0%	0.0%	0.0%	0.0%	0.0%	0.0%
Lidl, Fishponds Road, Bristol, BS16 3UF	0.2%	0.0%	0.0%	0.0%	0.0%	0.0%	0.0%	0.0%	0.0%	0.0%	1.3%	2.0%	0.0%	0.0%	0.0%	0.0%	0.0%	0.0%	0.0%
Lodge Causeway local shops, Bristol	0.0%	0.0%	0.5%	0.0%	0.0%	0.0%	0.0%	0.0%	0.0%	0.0%	0.0%	0.0%	0.0%	0.0%	0.0%	0.0%	0.0%	0.0%	0.0%
Morrisons, Fishponds Road, Bristol, BS16 3US	2.0%	0.0%	9.3%	2.9%	0.0%	0.0%	0.0%	0.0%	0.0%	0.0%	17.8%	2.5%	0.0%	0.0%	0.0%	0.0%	0.0%	0.0%	0.0%
Sainsbury's Local, Fishponds Road, Fishponds, Bristol, BS16 3TE	0.0%	0.0%	0.0%	0.0%	0.0%	0.0%	0.0%	0.0%	0.0%	0.0%	0.0%	0.0%	0.0%	0.0%	0.0%	0.0%	0.0%	0.0%	0.0%
Sub Total Zone 10	**3.9%**	**2.7%**	**13.0%**	**2.9%**	**0.0%**	**0.0%**	**0.6%**	**0.0%**	**0.0%**	**1.2%**	**42.3%**	**4.5%**	**0.0%**	**0.0%**	**0.0%**	**0.0%**	**0.0%**	**0.0%**	**0.0%**
Zone 11																			
Co-op, Badminton Road, Downend, Bristol, BS16 6BB	0.0%	0.0%	0.0%	0.0%	0.0%	0.0%	0.0%	0.0%	0.0%	0.0%	0.0%	0.0%	0.0%	0.0%	0.0%	0.0%	0.0%	0.0%	0.0%
Downend local shops, Bristol	0.6%	0.0%	0.0%	0.0%	0.0%	0.0%	0.0%	0.0%	0.0%	0.0%	2.6%	5.4%	0.0%	0.0%	0.0%	0.0%	0.0%	0.0%	0.0%
Emersons Green local shops, Bristol (e.g. Emerson's Way shops where vets is - NOT Emersons Green Retail Park)	0.7%	0.0%	0.0%	0.6%	0.0%	0.0%	0.0%	0.0%	0.0%	0.6%	0.0%	8.3%	0.0%	0.0%	0.0%	0.0%	0.0%	0.0%	0.0%
Emersons Green Retail Park, Bristol (Lidl, Boots, Argos, Poundland, Peacocks, Sports Direct & more)	4.5%	2.3%	0.0%	3.6%	0.0%	0.0%	0.0%	0.0%	0.0%	10.6%	5.1%	38.0%	0.6%	0.0%	2.5%	0.0%	0.0%	0.0%	0.0%
Fonthill Garden Centre, Bath Road, Bristol, BS30 6HX	0.0%	0.0%	0.0%	0.0%	0.0%	0.0%	0.0%	0.0%	0.0%	0.0%	0.0%	0.0%	0.0%	0.0%	0.0%	0.0%	0.0%	0.0%	0.0%
Lidl, The Village, Emersons Way, Bristol, BS16 7AE	0.1%	0.0%	0.0%	0.0%	0.0%	0.0%	0.0%	0.0%	0.0%	0.0%	0.0%	1.0%	0.0%	0.0%	0.0%	0.0%	0.0%	0.0%	0.0%
Lyde Green local shops, Bristol	0.0%	0.0%	0.0%	0.0%	0.0%	0.0%	0.0%	0.0%	0.0%	0.0%	0.0%	0.0%	0.0%	0.0%	0.0%	0.0%	0.0%	0.0%	0.0%
Sainsbury's Superstore, Emersons Green, Bristol, BS16 7AE	1.1%	0.4%	0.0%	3.0%	0.0%	0.0%	0.0%	0.0%	0.0%	1.2%	1.3%	7.7%	0.0%	0.0%	0.0%	2.0%	0.0%	0.0%	0.0%
St Aldams Garden Centre, Westerleigh Road, Pucklechurch, Bristol, BS16 9PY	0.0%	0.0%	0.0%	0.0%	0.0%	0.0%	0.0%	0.0%	0.0%	0.0%	0.0%	0.0%	0.0%	0.0%	0.0%	0.0%	0.0%	0.0%	0.0%
Staple Hill local shops, Bristol	0.3%	2.3%	0.0%	0.0%	0.0%	0.0%	0.0%	0.0%	0.0%	0.6%	1.9%	1.0%	0.0%	0.0%	0.0%	0.0%	0.0%	0.0%	0.0%
Tesco Superstore, Broad Street, Staple Hill, Bristol, BS16 5NP	0.3%	0.0%	0.0%	0.0%	0.0%	0.0%	0.0%	0.6%	0.0%	0.0%	0.0%	3.0%	0.0%	0.0%	0.0%	0.0%	0.0%	0.0%	0.0%
The Carpet Barn, Bath Road, Longwell Green, Bristol, BS30 6DL	0.0%	0.0%	0.0%	0.0%	0.0%	0.0%	0.0%	0.0%	0.0%	0.0%	0.0%	0.0%	0.0%	0.0%	0.0%	0.0%	0.0%	0.0%	0.0%
Warmley Village Centre	0.3%	0.0%	0.0%	0.0%	0.0%	0.0%	0.0%	0.0%	0.0%	3.6%	0.0%	0.5%	0.0%	0.0%	0.0%	0.0%	0.0%	0.0%	0.0%
Willsbridge local shops, Bristol	0.0%	0.0%	0.0%	0.0%	0.0%	0.0%	0.0%	0.0%	0.0%	0.0%	0.0%	0.0%	0.0%	0.0%	0.0%	0.0%	0.0%	0.0%	0.0%
Sub Total Zone 11	**7.8%**	**5.0%**	**0.0%**	**7.2%**	**0.0%**	**0.0%**	**0.0%**	**0.6%**	**0.0%**	**16.6%**	**10.9%**	**64.7%**	**0.6%**	**0.0%**	**2.5%**	**2.0%**	**0.0%**	**0.0%**	**0.0%**
Zone 12																			
Aldi, Brook Way, Patchway, Bradley Stoke, BS32 9DA	0.2%	2.7%	0.0%	0.0%	0.0%	0.0%	0.0%	0.0%	0.0%	0.0%	0.0%	0.0%	1.2%	0.0%	0.0%	0.0%	0.0%	0.0%	0.0%
Almondsbury Garden Centre, Over Lane, Almondsbury	0.0%	0.0%	0.0%	0.0%	0.0%	0.0%	0.0%	0.0%	0.0%	0.0%	0.0%	0.0%	0.0%	0.0%	0.0%	0.0%	0.0%	0.0%	0.0%
Coalpit Heath Village Centre	0.0%	0.0%	0.0%	0.0%	0.0%	0.0%	0.0%	0.0%	0.0%	0.0%	0.0%	0.0%	0.0%	0.0%	0.0%	0.0%	0.0%	0.0%	0.0%
Elmwood Garden Centre, Westerleigh Road, Henfield, Bristol, BS36 2UP	0.0%	0.0%	0.0%	0.0%	0.0%	0.0%	0.0%	0.0%	0.0%	0.0%	0.0%	0.0%	0.0%	0.0%	0.0%	0.0%	0.0%	0.0%	0.0%
Frampton Cotterell Village Centre	0.2%	0.0%	0.0%	0.0%	0.0%	0.0%	0.0%	0.0%	0.0%	0.0%	0.0%	0.0%	3.1%	0.0%	0.0%	0.0%	0.0%	0.0%	0.0%
Pilning Village Centre	0.4%	0.0%	0.0%	0.0%	0.0%	0.0%	0.0%	0.0%	0.0%	0.0%	0.0%	0.0%	7.8%	0.0%	0.0%	0.0%	0.0%	0.0%	0.0%
Winterbourne Village Centre	0.5%	0.0%	0.0%	0.0%	0.0%	0.0%	0.0%	0.0%	0.0%	0.0%	0.0%	0.0%	10.1%	0.0%	0.0%	0.0%	0.0%	0.0%	0.0%
Sub Total Zone 12	**1.2%**	**2.7%**	**0.0%**	**0.0%**	**0.0%**	**0.0%**	**0.0%**	**0.0%**	**0.0%**	**0.0%**	**0.0%**	**0.0%**	**22.3%**	**0.0%**	**0.0%**	**0.0%**	**0.0%**	**0.0%**	**0.0%**
Zone 13																			
Abbey Wood Shopping Park, Filton (Asda, Matalan, Pets at Home, Poundland, B&M & more)	0.5%	0.0%	0.0%	0.0%	0.0%	0.0%	0.0%	6.5%	0.0%	0.0%	0.0%	0.0%	0.0%	0.0%	2.5%	0.0%	0.0%	0.0%	0.0%
Asda, Abbey Wood Shopping Park, Filton, BS34 7JL	0.1%	0.0%	0.0%	0.0%	0.0%	0.0%	0.0%	1.1%	0.0%	0.0%	0.0%	0.0%	0.0%	0.5%	0.0%	0.0%	0.0%	0.0%	0.0%
Asda, Highwood Lane, Patchway, Bristol, BS34 5TL	1.4%	0.0%	0.0%	0.0%	0.0%	0.0%	2.3%	0.0%	16.6%	0.0%	0.0%	0.0%	0.0%	6.6%	0.0%	0.0%	0.0%	0.0%	0.0%
B&M, Centaurus Road, Patchway, Bristol, BS34 5TS	0.0%	0.0%	0.0%	0.0%	0.0%	0.0%	0.0%	0.0%	0.0%	0.0%	0.0%	0.0%	0.0%	0.0%	0.0%	0.0%	0.0%	0.0%	0.0%
Bradley Stoke Town Centre	0.6%	0.0%	0.5%	0.0%	0.0%	0.0%	0.0%	0.0%	0.0%	0.0%	0.0%	0.0%	4.5%	4.9%	0.0%	0.0%	0.0%	0.0%	0.0%
Cribbs Causeway, Bristol (includes the Mall & Retail Park)	7.7%	6.3%	0.0%	0.6%	7.4%	6.6%	13.1%	8.1%	26.6%	0.0%	8.6%	0.5%	32.3%	25.9%	3.9%	1.0%	0.6%	0.0%	1.3%
Filton local shops, Bristol	0.6%	0.0%	0.0%	0.0%	0.0%	0.0%	0.0%	4.1%	0.0%	0.0%	0.0%	0.0%	0.0%	5.0%	0.0%	0.0%	0.0%	0.0%	0.0%
Iceland (The Food Warehouse), Willowbrook Shopping Centre, Bradley Stoke, BS32 8BS	0.0%	0.0%	0.0%	0.0%	0.0%	0.0%	0.0%	0.0%	0.0%	0.0%	0.0%	0.0%	0.0%	0.0%	0.0%	0.0%	0.0%	0.0%	0.0%
Kellaway Building Supplies, Olympus House, Patchway	0.0%	0.0%	0.0%	0.0%	0.0%	0.0%	0.0%	0.0%	0.0%	0.0%	0.0%	0.0%	0.0%	0.0%	0.0%	0.0%	0.0%	0.0%	0.0%
Lidl, Fox Den Road, Bristol, BS34 8SP	0.3%	0.0%	0.0%	0.0%	0.0%	0.0%	0.0%	0.0%	0.0%	0.0%	0.0%	0.0%	0.0%	3.0%	2.5%	0.0%	0.0%	0.0%	0.0%
Lidl, Haze Way, Patchway, BS34 5BZ	0.3%	0.0%	0.0%	0.0%	0.0%	0.0%	0.0%	0.0%	0.0%	0.0%	0.0%	0.0%	0.0%	4.0%	0.0%	0.0%	0.0%	0.0%	0.0%
Little Stoke Village Centre	0.1%	0.0%	0.0%	0.0%	0.0%	0.0%	0.0%	0.0%	0.0%	0.0%	0.0%	0.0%	0.0%	1.9%	0.0%	0.0%	0.0%	0.0%	0.0%
Marks & Spencer, The Mall, Cribbs Causeway, BS34 5QT	0.0%	0.0%	0.0%	0.0%	0.0%	0.0%	0.0%	0.0%	0.6%	0.0%	0.0%	0.0%	0.0%	0.0%	0.0%	0.0%	0.0%	0.0%	0.0%
Patchway Town Centre	0.2%	0.0%	0.0%	0.0%	0.0%	0.0%	0.0%	0.0%	0.0%	0.0%	0.0%	0.0%	0.0%	3.9%	0.0%	0.0%	0.0%	0.0%	0.0%
Sainsbury's Superstore, Fox Den Road, Stoke Gifford, BS34 8SS	1.2%	2.3%	0.0%	0.0%	1.3%	0.0%	0.0%	3.5%	0.0%	0.0%	4.7%	0.0%	0.0%	8.5%	0.0%	0.0%	0.0%	0.0%	0.0%
Screwfix, Station Road, Filton, Bristol, BS34 7JW	0.0%	0.0%	0.0%	0.0%	0.0%	0.0%	0.0%	0.0%	0.0%	0.0%	0.0%	0.0%	0.0%	0.0%	0.0%	0.0%	0.0%	0.0%	0.0%
Stoke Gifford District Shopping Centre (The Range, Poundstretcher & Lidl)	0.0%	0.0%	0.0%	0.0%	0.0%	0.0%	0.0%	0.0%	0.0%	0.0%	0.0%	0.0%	0.0%	0.0%	0.0%	0.0%	0.0%	0.0%	0.0%
Tesco Extra, Willow Brook Centre, Bradley Stoke, BS32 8EF	1.5%	0.0%	0.0%	0.0%	0.0%	0.0%	0.0%	0.0%	0.0%	0.0%	4.0%	0.0%	5.0%	14.6%	2.9%	0.0%	0.0%	0.0%	0.0%

Destination	Total Chemist (%)	Zone 1 Chemist (%)	Zone 2 Chemist (%)	Zone 3 Chemist (%)	Zone 4 Chemist (%)	Zone 5 Chemist (%)	Zone 6 Chemist (%)	Zone 7 Chemist (%)	Zone 8 Chemist (%)	Zone 9 Chemist (%)	Zone 10 Chemist (%)	Zone 11 Chemist (%)	Zone 12 Chemist (%)	Zone 13 Chemist (%)	Zone 14 Chemist (%)	Zone 15 Chemist (%)	Zone 16 Chemist (%)	Zone 17 Chemist (%)	Zone 18 Chemist (%)
Study Area																			
The Shield Retail Centre, Gloucester Road North, Filton, Bristol, BS34 7BR	0.4%	0.0%	0.0%	0.0%	0.0%	0.0%	0.0%	0.0%	7.5%	0.0%	0.0%	0.0%	0.0%	0.0%	0.0%	0.0%	0.0%	0.0%	0.0%
Travis Perkins, New Road, Stoke Gifford, Bristol, BS34 8QW	0.0%	0.0%	0.0%	0.0%	0.0%	0.0%	0.0%	0.0%	0.0%	0.0%	0.0%	0.0%	0.0%	0.0%	0.0%	0.0%	0.0%	0.0%	0.0%
Willow Brook Shopping Centre, Bradley Stoke (Boots, Pets at Home, Poundstretcher & more)	2.1%	0.0%	0.0%	1.2%	0.0%	0.0%	0.0%	3.0%	3.4%	0.0%	0.0%	0.0%	9.2%	15.1%	4.8%	0.0%	0.0%	0.0%	0.0%
Sub Total Zone 13	**16.9%**	**8.6%**	**0.5%**	**1.7%**	**8.7%**	**6.6%**	**15.4%**	**26.4%**	**54.6%**	**0.0%**	**17.2%**	**0.5%**	**50.9%**	**94.0%**	**16.5%**	**1.0%**	**0.6%**	**0.0%**	**1.3%**
Zone 14																			
Aldi, North Street, Bedminster, Bristol, BS3 1JA	0.0%	0.0%	0.0%	0.0%	0.0%	0.0%	0.0%	0.0%	0.0%	0.0%	0.0%	0.0%	0.0%	0.0%	0.9%	0.0%	0.0%	0.0%	0.0%
Asda, East Street, Bedminster, Bristol, BS3 4JY	0.8%	5.8%	0.0%	0.0%	0.0%	0.9%	0.0%	0.0%	0.0%	0.0%	0.0%	0.0%	0.0%	0.0%	5.3%	2.4%	1.7%	0.0%	0.0%
Axis Trampoline Club, South Liberty Lane, Bristol, BS3 2SU	0.0%	0.0%	0.0%	0.0%	0.0%	0.0%	0.0%	0.0%	0.0%	0.0%	0.0%	0.0%	0.0%	0.0%	0.0%	0.0%	0.0%	0.0%	0.0%
B&M, Winterstoke Road, Bristol, BS3 2LF	0.0%	0.0%	0.0%	0.0%	0.0%	0.0%	0.0%	0.0%	0.0%	0.0%	0.0%	0.0%	0.0%	0.0%	0.0%	0.0%	0.0%	0.0%	0.0%
Bedminster local shops, Bristol	1.5%	4.9%	0.0%	0.0%	0.0%	0.0%	1.2%	0.6%	0.6%	0.0%	0.0%	0.0%	0.0%	1.0%	22.4%	1.5%	0.0%	0.0%	0.0%
CW Jones Carpet & Flooring, Hartcliffe Way, Bedminster, BS3 5RU	0.0%	0.0%	0.0%	0.0%	0.0%	0.0%	0.0%	0.0%	0.0%	0.0%	0.0%	0.0%	0.0%	0.0%	0.0%	0.0%	0.0%	0.0%	0.0%
Iceland (The Food Warehouse), South Bristol Retail Park, Ashton Gate, Bristol, BS3 2LQ	0.0%	0.0%	0.0%	0.0%	0.0%	0.0%	0.0%	0.0%	0.0%	0.0%	0.0%	0.0%	0.0%	0.0%	0.0%	0.0%	0.0%	0.0%	0.0%
Lidl, Sheene Road, Bristol, BS3 4EG	0.0%	0.0%	0.0%	0.0%	0.0%	0.0%	0.0%	0.0%	0.0%	0.0%	0.0%	0.0%	0.0%	0.0%	0.5%	0.0%	0.0%	0.0%	0.0%
Riverside Garden Centre, Clift House Road, Southville, Bristol	0.0%	0.0%	0.0%	0.0%	0.0%	0.0%	0.0%	0.0%	0.0%	0.0%	0.0%	0.0%	0.0%	0.0%	0.0%	0.0%	0.0%	0.0%	0.0%
Sainsbury's Superstore, Winterstoke Road, Bristol, BS3 2NS	1.2%	1.7%	0.0%	0.0%	0.0%	9.4%	1.2%	0.0%	0.0%	0.0%	0.0%	0.0%	0.0%	0.5%	7.0%	3.5%	0.0%	0.0%	0.0%
South Bristol Retail Park, Winterstoke Road, Ashton Gate, Bristol (Halfords, Food Warehouse, Currys & B&M)	0.0%	0.0%	0.0%	0.0%	0.0%	0.0%	0.0%	0.0%	0.0%	0.0%	0.0%	0.0%	0.0%	0.0%	0.0%	0.5%	0.0%	0.0%	0.0%
Southville local shops, Bristol	0.0%	0.0%	0.0%	0.0%	0.0%	0.0%	0.0%	0.0%	0.0%	0.0%	0.0%	0.0%	0.0%	0.0%	0.0%	0.0%	0.0%	0.0%	0.0%
Wickes, Winterstoke Road, Ashton Gate, Bristol, BS3 2LQ	0.0%	0.0%	0.0%	0.0%	0.0%	0.0%	0.0%	0.0%	0.0%	0.0%	0.0%	0.0%	0.0%	0.0%	0.0%	0.0%	0.0%	0.0%	0.0%
Winterstoke Road, Bristol	0.0%	0.0%	0.0%	0.0%	0.0%	0.0%	0.0%	0.0%	0.0%	0.0%	0.0%	0.0%	0.0%	0.0%	0.0%	0.0%	0.0%	0.0%	0.0%
Sub Total Zone 14	**3.5%**	**12.5%**	**0.0%**	**0.0%**	**0.0%**	**10.3%**	**2.3%**	**0.6%**	**0.6%**	**0.0%**	**0.0%**	**0.0%**	**0.0%**	**1.5%**	**36.0%**	**7.9%**	**1.7%**	**0.0%**	**0.0%**
Zone 15																			
Aldi, Imperial Park, Bristol, BS13 7TJ	0.0%	0.0%	0.0%	0.0%	0.0%	0.0%	0.0%	0.0%	0.0%	0.0%	0.0%	0.0%	0.0%	0.0%	0.0%	0.0%	0.0%	0.0%	0.0%
B&Q, Imperial Retail Park, Bristol	0.0%	0.0%	0.0%	0.0%	0.0%	0.0%	0.0%	0.0%	0.0%	0.0%	0.0%	0.0%	0.0%	0.0%	0.0%	0.5%	0.0%	0.0%	0.0%
B&Q, Wills Way, Bishopsworth, Bristol, BS13 7TJ	0.0%	0.0%	0.0%	0.0%	0.0%	0.0%	0.0%	0.0%	0.0%	0.0%	0.0%	0.0%	0.0%	0.0%	0.0%	0.0%	0.0%	0.0%	0.0%
Bishopsworth local shops, Bristol	0.5%	0.0%	0.0%	0.0%	0.0%	0.0%	0.0%	0.0%	0.6%	0.0%	0.0%	0.0%	0.0%	0.0%	0.0%	7.5%	0.0%	0.0%	0.0%
Hartcliffe local shops, Bristol	0.1%	0.0%	0.0%	0.0%	0.0%	0.0%	0.0%	0.0%	0.0%	0.0%	0.0%	0.0%	0.0%	0.0%	0.0%	1.0%	1.1%	0.0%	0.0%
Headley Park local shops, Bristol	0.1%	0.0%	0.0%	0.0%	0.0%	0.0%	0.0%	0.0%	0.0%	0.0%	0.0%	0.0%	0.0%	0.0%	0.0%	1.0%	0.0%	0.0%	0.0%
Home Bargains, Whitchurch Lane, Bristol, BS13 7TW	0.2%	0.0%	0.0%	0.0%	0.0%	0.0%	0.0%	0.0%	0.0%	0.0%	0.0%	0.0%	0.0%	0.0%	0.0%	3.0%	0.0%	0.0%	0.0%
Imperial Retail Park, Wills Way, Bristol (B&Q, Argos, Bedworld, B&M, Homesense, The Range & more)	4.3%	0.0%	0.0%	0.0%	0.0%	5.9%	0.0%	0.0%	0.0%	0.0%	0.0%	1.0%	0.0%	0.0%	6.2%	38.6%	4.0%	23.8%	2.7%
Lidl, Whitchurch Lane, Bishopsworth, Bristol, BS13 7TE	0.1%	0.0%	0.0%	0.0%	0.0%	0.0%	0.0%	0.0%	0.0%	0.0%	0.0%	0.0%	0.0%	0.0%	0.0%	1.0%	0.0%	0.0%	0.0%
Morrisons, Peterson Avenue, Hartcliffe, Bristol, BS13 0BE	0.1%	0.0%	0.0%	0.0%	0.0%	0.0%	0.0%	0.0%	0.0%	0.0%	0.0%	0.0%	0.0%	0.0%	0.0%	1.0%	0.0%	1.3%	0.0%
Sub Total Zone 15	**5.4%**	**0.0%**	**0.0%**	**0.0%**	**0.0%**	**5.9%**	**0.0%**	**0.0%**	**0.6%**	**0.0%**	**0.0%**	**1.0%**	**0.0%**	**0.0%**	**6.2%**	**53.4%**	**5.1%**	**25.0%**	**2.7%**
Zone 16																			
Brislington local shops	0.3%	0.0%	1.0%	0.0%	0.0%	0.0%	0.0%	0.0%	0.0%	0.0%	0.0%	0.0%	0.0%	0.0%	0.0%	0.0%	3.9%	0.0%	0.0%
Brislington Retail Park, Bath Road, Bristol (Halfords, B&M, Dreams, Matalan, Sports Direct & more)	0.4%	0.0%	0.0%	0.6%	0.0%	0.0%	0.0%	0.0%	0.0%	1.2%	0.0%	0.0%	0.0%	0.0%	0.0%	0.0%	3.9%	0.0%	0.7%
Broadwalk Shopping Centre, Knowle, Bristol, BS4 2RA	2.1%	0.0%	0.0%	2.4%	0.0%	0.0%	0.0%	0.0%	0.0%	0.0%	7.9%	3.0%	0.0%	0.0%	5.4%	5.5%	8.2%	3.9%	0.0%
Co-op, Wyatts View, Brislington, St. Annes, Bristol, BS4 4WW	0.0%	0.0%	0.0%	0.0%	0.0%	0.0%	0.0%	0.0%	0.0%	0.0%	0.0%	0.0%	0.0%	0.0%	0.0%	0.0%	0.0%	0.0%	0.0%
CrossFit, Dixon Road, Brislington, BS4 5QW	0.0%	0.0%	0.0%	0.0%	0.0%	0.0%	0.0%	0.0%	0.0%	0.0%	0.0%	0.0%	0.0%	0.0%	0.0%	0.0%	0.0%	0.0%	0.0%
Knowle local shops, Bristol	0.9%	0.0%	0.0%	0.0%	0.0%	0.0%	0.0%	0.0%	0.0%	0.0%	0.0%	0.0%	0.0%	0.0%	0.5%	1.5%	12.7%	0.6%	0.0%
Lidl, Brislington Retail Park, Bristol, BS4 5NG	0.0%	0.0%	0.0%	0.0%	0.0%	0.0%	0.0%	0.0%	0.0%	0.0%	0.0%	0.0%	0.0%	0.0%	0.0%	0.0%	0.6%	0.0%	0.0%
Sainsbury's Superstore, St Philips Causeway, Arnos Vale, Bristol, BS4 3BD	0.5%	2.3%	2.6%	0.0%	0.0%	0.0%	0.0%	0.0%	0.0%	0.0%	0.0%	0.0%	0.0%	0.0%	0.0%	0.0%	3.4%	1.3%	0.0%
Screwfix, Wilverley Trading Estate, Brislington, Bristol, BS4 5NL	0.0%	0.0%	0.0%	0.0%	0.0%	0.0%	0.0%	0.0%	0.0%	0.0%	0.0%	0.0%	0.0%	0.0%	0.0%	0.0%	0.0%	0.0%	0.0%
St Anne's local shops, Bristol	0.0%	0.0%	0.0%	0.0%	0.0%	0.0%	0.0%	0.0%	0.0%	0.0%	0.0%	0.0%	0.0%	0.0%	0.0%	0.0%	0.6%	0.0%	0.0%
Tesco Extra, Callington Road, Brislington, Bristol, BS4 5AY	2.6%	2.3%	3.7%	0.0%	0.0%	0.0%	0.0%	0.0%	0.0%	0.0%	0.0%	0.0%	0.0%	0.0%	2.5%	1.9%	20.1%	17.7%	0.7%
Totterdown local shops, Bristol	0.4%	0.0%	0.0%	0.0%	0.0%	0.0%	0.0%	0.0%	0.0%	0.0%	0.0%	0.0%	0.0%	0.0%	2.9%	0.5%	3.4%	0.0%	0.0%
Tramway Retail Park, Bath Road, Brislington (Dunelm & Go Outdoors)	0.0%	0.0%	0.0%	0.0%	0.0%	0.0%	0.0%	0.0%	0.0%	0.0%	0.0%	0.0%	0.0%	0.0%	0.0%	0.0%	0.0%	0.0%	0.0%
Sub Total Zone 16	**7.3%**	**4.6%**	**7.3%**	**3.0%**	**0.0%**	**0.0%**	**0.0%**	**0.0%**	**0.0%**	**1.2%**	**7.9%**	**3.0%**	**0.0%**	**0.0%**	**11.2%**	**9.4%**	**56.8%**	**23.5%**	**1.3%**
Zone 17																			
Asda, Oatlands Avenue, Whitchurch, BS14 0ST	1.0%	2.3%	0.0%	0.0%	0.0%	0.0%	0.0%	0.0%	0.0%	0.0%	0.0%	0.0%	0.0%	0.0%	0.0%	7.0%	0.0%	11.0%	0.0%
Hengrove local shops, Bristol	0.3%	0.0%	0.0%	0.0%	0.0%	0.0%	0.0%	0.0%	0.0%	0.0%	0.0%	0.0%	0.0%	0.0%	0.0%	0.5%	0.0%	5.8%	0.0%
Red Lion Carpets, Wells Road, Bristol, BS14 9AF	0.0%	0.0%	0.0%	0.0%	0.0%	0.0%	0.0%	0.0%	0.0%	0.0%	0.0%	0.0%	0.0%	0.0%	0.0%	0.0%	0.0%	0.0%	0.0%
Stockwood local shops, Bristol	0.7%	0.0%	0.0%	0.0%	0.0%	0.0%	0.0%	0.0%	0.0%	0.0%	0.0%	0.0%	0.0%	0.0%	0.0%	0.0%	0.0%	16.7%	0.0%
Tesco Express, Wells Road, Whitchurch, Bristol, BS14 9HX	0.0%	0.0%	0.0%	0.0%	0.0%	0.0%	0.0%	0.0%	0.0%	0.0%	0.0%	0.0%	0.0%	0.0%	0.0%	0.0%	0.0%	0.6%	0.0%
Whitchurch local shops, Bristol	0.4%	0.0%	0.0%	0.0%	0.0%	0.0%	0.0%	0.0%	0.0%	0.0%	0.0%	0.0%	0.0%	0.0%	0.0%	0.0%	0.0%	9.6%	0.0%
Whitehall Garden Centre, Norton Lane, Bristol, BS14 0BT	0.0%	0.0%	0.0%	0.0%	0.0%	0.0%	0.0%	0.0%	0.0%	0.0%	0.0%	0.0%	0.0%	0.0%	0.0%	0.0%	0.0%	0.0%	0.0%
Sub Total Zone 17	**2.3%**	**2.3%**	**0.0%**	**0.0%**	**0.0%**	**0.0%**	**0.0%**	**0.0%**	**0.0%**	**0.0%**	**0.0%**	**0.0%**	**0.0%**	**0.0%**	**0.0%**	**7.5%**	**0.0%**	**43.7%**	**0.0%**
Zone 18																			
Keynsham Town Centre	2.2%	0.0%	0.0%	0.0%	0.7%	0.0%	0.0%	0.0%	0.0%	0.0%	0.0%	1.0%	0.0%	0.0%	0.0%	0.0%	0.0%	0.6%	57.0%
Tesco Superstore, Bristol Road, Keynsham, Bristol, BS31 2BA	0.4%	0.0%	0.0%	0.0%	0.0%	0.0%	0.0%	0.0%	0.0%	1.2%	0.0%	0.0%	0.0%	0.0%	0.0%	0.0%	0.0%	0.0%	7.8%
Waitrose, Broadmead Lane, Keynsham, BS31 1ST	0.1%	0.0%	0.0%	0.0%	0.0%	0.0%	0.0%	0.0%	0.0%	0.0%	0.0%	0.0%	0.0%	0.0%	0.0%	0.0%	0.0%	0.0%	2.0%
Sub Total Zone 18	**2.7%**	**0.0%**	**0.0%**	**0.0%**	**0.7%**	**0.0%**	**0.0%**	**0.0%**	**0.0%**	**1.2%**	**0.0%**	**1.0%**	**0.0%**	**0.0%**	**0.0%**	**0.0%**	**0.0%**	**0.6%**	**66.8%**
Bristol Authority Area Sub Total	**57.0%**	**81.8%**	**89.1%**	**21.5%**	**90.6%**	**89.6%**	**80.4%**	**73.0%**	**39.5%**	**4.2%**	**60.8%**	**13.9%**	**9.1%**	**6.0%**	**76.7%**	**94.5%**	**98.3%**	**99.4%**	**9.4%**
Sub-Total Insdie Study Area	**97.1%**	**99.1%**	**96.8%**	**96.4%**	**100.0%**	**96.2%**	**98.8%**	**100.0%**	**94.7%**	**94.5%**	**96.7%**	**99.1%**	**82.9%**	**100.0%**	**98.6%**	**97.4%**	**100.0%**	**100.0%**	**92.7%**
Outside Survey Area																			
Abergavenny Town Centre	0.0%	0.0%	0.0%	0.0%	0.0%	0.0%	0.0%	0.0%	0.0%	0.0%	0.0%	0.0%	0.0%	0.0%	0.0%	0.0%	0.0%	0.0%	0.0%
Aldi, Horseshoe Lane, Thornbury, BS35 2AX	0.0%	0.0%	0.0%	0.0%	0.0%	0.0%	0.0%	0.0%	0.0%	0.0%	0.0%	0.0%	0.0%	0.0%	0.0%	0.0%	0.0%	0.0%	0.0%
Aldi, Wyndham Way, Portishead, Bristol, BS20 8LR	0.0%	0.0%	0.0%	0.0%	0.0%	0.0%	0.0%	0.0%	0.0%	0.0%	0.0%	0.0%	0.0%	0.0%	0.5%	0.0%	0.0%	0.0%	0.0%
Allington Farm Shop, A420, Allington, Chippenham, SN14 6LJ	0.0%	0.0%	0.0%	0.0%	0.0%	0.0%	0.0%	0.0%	0.0%	0.0%	0.0%	0.0%	0.0%	0.0%	0.0%	0.0%	0.0%	0.0%	0.0%
Alveston Village Centre	0.0%	0.0%	0.0%	0.0%	0.0%	0.0%	0.0%	0.0%	0.0%	0.0%	0.0%	0.0%	0.6%	0.0%	0.0%	0.0%	0.0%	0.0%	0.0%
Asda, Phillips Road, Weston-Super-Mare, BS23 3UZ	0.0%	0.0%	0.0%	0.0%	0.0%	0.0%	0.0%	0.0%	0.0%	0.0%	0.0%	0.0%	0.0%	0.0%	0.0%	0.0%	0.0%	0.0%	0.0%
Asda, The Shires, Bythesea Road,Trowbridge, BA14 8AT	0.0%	0.0%	0.0%	0.0%	0.0%	0.0%	0.0%	0.0%	0.0%	0.0%	0.0%	0.0%	0.0%	0.0%	0.0%	0.0%	0.0%	0.0%	0.0%
B&Q, Flowerdown Retail Park, Weston-Super-Mare	0.0%	0.0%	0.0%	0.0%	0.0%	0.0%	0.0%	0.0%	0.0%	0.0%	0.0%	0.0%	0.0%	0.0%	0.0%	0.0%	0.0%	0.0%	0.0%
B&Q, Station Road, Yate	0.0%	0.0%	0.0%	0.0%	0.0%	0.0%	0.0%	0.0%	0.0%	0.0%	0.0%	0.0%	0.0%	0.0%	0.0%	0.0%	0.0%	0.0%	0.0%
Bath City Centre (includes SouthGate Shopping Centre)	0.6%	0.0%	0.0%	0.0%	0.0%	0.0%	0.0%	0.0%	0.0%	4.3%	0.0%	0.0%	0.0%	0.0%	0.0%	2.6%	0.0%	0.0%	5.3%
Birmingham City Centre	0.0%	0.0%	0.0%	0.0%	0.0%	0.0%	0.0%	0.0%	0.0%	0.0%	0.0%	0.0%	0.0%	0.0%	0.0%	0.0%	0.0%	0.0%	0.0%
Broadway Village Centre	0.0%	0.0%	0.0%	0.0%	0.0%	0.0%	0.0%	0.0%	0.0%	0.0%	0.0%	0.0%	0.0%	0.0%	0.0%	0.0%	0.0%	0.0%	0.0%
Burnham on Sea Town Centre	0.0%	0.0%	0.0%	0.0%	0.0%	0.0%	0.0%	0.0%	0.0%	0.0%	0.0%	0.0%	0.0%	0.0%	0.0%	0.0%	0.0%	0.0%	0.0%
Cadbury Garden Centre, Smallway, Congresbury	0.0%	0.0%	0.0%	0.0%	0.0%	0.0%	0.0%	0.0%	0.0%	0.0%	0.0%	0.0%	0.0%	0.0%	0.0%	0.0%	0.0%	0.0%	0.0%
Carpet Giant, Beeches Industrial Estate, Yate, BS37 5QZ	0.0%	0.0%	0.0%	0.0%	0.0%	0.0%	0.0%	0.0%	0.0%	0.0%	0.0%	0.0%	0.0%	0.0%	0.0%	0.0%	0.0%	0.0%	0.0%
Central London / West End	0.2%	0.0%	3.2%	0.0%	0.0%	0.0%	0.0%	0.0%	0.0%	0.0%	0.0%	0.0%	0.0%	0.0%	0.0%	0.0%	0.0%	0.0%	0.0%
Cheltenham Town Centre	0.0%	0.0%	0.0%	0.0%	0.0%	0.0%	0.0%	0.0%	0.0%	0.0%	0.0%	0.0%	0.0%	0.0%	0.0%	0.0%	0.0%	0.0%	0.0%
Chew Magna Village Centre	0.0%	0.0%	0.0%	0.0%	0.0%	0.0%	0.0%	0.0%	0.0%	0.0%	0.0%	0.0%	0.0%	0.0%	0.0%	0.0%	0.0%	0.0%	0.0%
Chippenham Town Centre	0.0%	0.0%	0.0%	0.0%	0.0%	0.0%	0.0%	0.0%	0.0%	0.0%	0.0%	0.0%	0.0%	0.0%	0.0%	0.0%	0.0%	0.0%	0.0%
Christchurch Town Centre	0.0%	0.0%	0.0%	0.0%	0.0%	0.0%	0.0%	0.0%	0.0%	0.0%	0.0%	0.0%	0.0%	0.0%	0.0%	0.0%	0.0%	0.0%	0.0%
Clarks Village Outlet Centre, Street (Over 90 Designer & High Street brands)	0.0%	0.0%	0.0%	0.0%	0.0%	0.0%	0.0%	0.0%	0.0%	0.0%	0.0%	0.0%	0.0%	0.0%	0.0%	0.0%	0.0%	0.0%	0.0%
Clevedon Town Centre	0.0%	0.0%	0.0%	0.0%	0.0%	0.0%	0.0%	0.0%	0.0%	0.0%	0.0%	0.0%	0.0%	0.0%	0.0%	0.0%	0.0%	0.0%	0.0%
Congresbury Village Centre	0.0%	0.0%	0.0%	0.0%	0.0%	0.0%	0.0%	0.0%	0.0%	0.0%	0.0%	0.0%	0.0%	0.0%	0.0%	0.0%	0.0%	0.0%	0.0%
Corsham Town Centre	0.0%	0.0%	0.0%	0.0%	0.0%	0.0%	0.0%	0.0%	0.0%	0.0%	0.0%	0.0%	0.0%	0.0%	0.0%	0.0%	0.0%	0.0%	0.0%
Designer Outlet, Kemble Drive, Swindon, SN2 2DY	0.0%	0.0%	0.0%	0.0%	0.0%	0.0%	0.0%	0.0%	0.0%	0.0%	0.0%	0.0%	0.0%	0.0%	0.0%	0.0%	0.0%	0.0%	0.0%
Dobbies Garden Centre, Thornbury, Wotton-under-Edge, GL12 8QH	0.0%	0.0%	0.0%	0.0%	0.0%	0.0%	0.0%	0.0%	0.0%	0.0%	0.0%	0.0%	0.0%	0.0%	0.0%	0.0%	0.0%	0.0%	0.0%
Dublin City Centre	0.0%	0.0%	0.0%	0.0%	0.0%	0.0%	0.0%	0.0%	0.0%	0.0%	0.0%	0.0%	0.0%	0.0%	0.0%	0.0%	0.0%	0.0%	0.0%
Eastwood Garden Plant Centre, Falfield, Wotton-under-Edge, GL12 8DA	0.0%	0.0%	0.0%	0.0%	0.0%	0.0%	0.0%	0.0%	0.0%	0.0%	0.0%	0.0%	0.0%	0.0%	0.0%	0.0%	0.0%	0.0%	0.0%
Edinburgh City Centre	0.0%	0.0%	0.0%	0.0%	0.0%	0.0%	0.0%	0.0%	0.0%	0.0%	0.0%	0.0%	0.0%	0.0%	0.0%	0.0%	0.0%	0.0%	0.0%
Exeter City Centre	0.0%	0.0%	0.0%	0.0%	0.0%	0.0%	0.0%	0.0%	0.0%	0.0%	0.0%	0.0%	0.0%	0.0%	0.0%	0.0%	0.0%	0.0%	0.0%
Exmouth Town Centre	0.0%	0.0%	0.0%	0.0%	0.0%	0.0%	0.0%	0.0%	0.0%	0.0%	0.0%	0.0%	0.0%	0.0%	0.0%	0.0%	0.0%	0.0%	0.0%
Flowerdown Retail Park, Weston-super-Mare (Aldi, B&Q, Carpetright, M&S Foodhall, Sports Direct & more)	0.0%	0.0%	0.0%	0.0%	0.0%	0.0%	0.0%	0.0%	0.0%	0.0%	0.0%	0.0%	0.0%	0.0%	0.0%	0.0%	0.0%	0.0%	0.0%
Gallagher Retail Park (aka The Wyvern Centre), WESTON SUPER MARE (The Range, Currys, Dreams, Oak Furnitureland & more)	0.1%	0.0%	0.0%	0.0%	0.0%	0.0%	0.0%	0.0%	0.0%	1.2%	0.0%	0.0%	0.0%	0.0%	0.0%	0.0%	0.0%	0.0%	1.3%
Gloucester Keys Retail Park, St Ann Way, Gloucester, GL1 5SH	0.0%	0.0%	0.0%	0.0%	0.0%	0.0%	0.0%	0.0%	0.0%	0.0%	0.0%	0.0%	0.0%	0.0%	0.0%	0.0%	0.0%	0.0%	0.0%
Great Western Business Park, Armstrong Way, Yate, BS37 5NG	0.0%	0.0%	0.0%	0.0%	0.0%	0.0%	0.0%	0.0%	0.0%	0.0%	0.0%	0.0%	0.0%	0.0%	0.0%	0.0%	0.0%	0.0%	0.0%
Highfield Garden World, Bristol Road, Whitminster, Gloucester, GL2 7PB	0.0%	0.0%	0.0%	0.0%	0.0%	0.0%	0.0%	0.0%	0.0%	0.0%	0.0%	0.0%	0.0%	0.0%	0.0%	0.0%	0.0%	0.0%	0.0%
Hillier Garden Centre, Whiteway Road, Bath, BA2 2RG	0.0%	0.0%	0.0%	0.0%	0.0%	0.0%	0.0%	0.0%	0.0%	0.0%	0.0%	0.0%	0.0%	0.0%	0.0%	0.0%	0.0%	0.0%	0.0%
Homebase, Wessex Fields, Frome	0.0%	0.0%	0.0%	0.0%	0.0%	0.0%	0.0%	0.0%	0.0%	0.0%	0.0%	0.0%	0.0%	0.0%	0.0%	0.0%	0.0%	0.0%	0.0%
Homebase, Wyndham Retail Park, Portishead	0.0%	0.0%	0.0%	0.0%	0.0%	0.0%	0.0%	0.0%	0.0%	0.0%	0.0%	0.0%	0.0%	0.0%	0.0%	0.0%	0.0%	0.0%	0.0%
Honiton Town Centre	0.0%	0.0%	0.0%	0.0%	0.0%	0.0%	0.0%	0.0%	0.0%	0.0%	0.0%	0.0%	0.0%	0.0%	0.0%	0.0%	0.0%	0.0%	0.0%
Iron Acton Garden Centre, Wotton Road, Iron Acton, BS37 9XA	0.0%	0.0%	0.0%	0.0%	0.0%	0.0%	0.0%	0.0%	0.0%	0.0%	0.0%	0.0%	0.0%	0.0%	0.0%	0.0%	0.0%	0.0%	0.0%
Iron Acton Village Centre	0.0%	0.0%	0.0%	0.0%	0.0%	0.0%	0.0%	0.0%	0.0%	0.0%	0.0%	0.0%	0.0%	0.0%	0.0%	0.0%	0.0%	0.0%	0.0%
Kemps Garden Centre, Westerleigh, Bristol	0.0%	0.0%	0.0%	0.0%	0.0%	0.0%	0.0%	0.0%	0.0%	0.0%	0.0%	0.0%	0.0%	0.0%	0.0%	0.0%	0.0%	0.0%	0.0%
Leekes, Beanacre Road, Melksham, SN12 8AG	0.0%	0.0%	0.0%	0.0%	0.0%	0.0%	0.0%	0.0%	0.0%	0.0%	0.0%	0.0%	0.0%	0.0%	0.0%	0.0%	0.0%	0.0%	0.0%
Leighton Buzzard Town Centre	0.0%	0.0%	0.0%	0.0%	0.0%	0.0%	0.0%	0.0%	0.0%	0.0%	0.0%	0.0%	0.0%	0.0%	0.0%	0.0%	0.0%	0.0%	0.0%
Lidl, Kennedy Way, Yate, BS37 4BA	0.0%	0.0%	0.0%	0.0%	0.0%	0.0%	0.0%	0.0%	0.0%	0.0%	0.0%	0.0%	0.0%	0.0%	0.5%	0.0%	0.0%	0.0%	0.0%
Long Ashton Village Centre	0.0%	0.0%	0.0%	0.0%	0.0%	0.9%	0.0%	0.0%	0.0%	0.0%	0.0%	0.0%	0.0%	0.0%	0.0%	0.0%	0.0%	0.0%	0.0%
Manchester City Centre	0.0%	0.0%	0.0%	0.0%	0.0%	0.0%	0.0%	0.0%	0.0%	0.0%	0.0%	0.0%	0.0%	0.0%	0.0%	0.0%	0.0%	0.0%	0.0%
Mero Retail Park, Lower Bristol Road, Bath (Carpetright, Hobbycraft & Pets at Home)	0.0%	0.0%	0.0%	0.0%	0.0%	0.0%	0.0%	0.0%	0.0%	0.0%	0.0%	0.0%	0.0%	0.0%	0.0%	0.0%	0.0%	0.0%	0.0%
Midsomer Norton Town Centre	0.0%	0.0%	0.0%	0.0%	0.0%	0.0%	0.0%	0.0%	0.0%	0.0%	0.0%	0.0%	0.0%	0.0%	0.0%	0.0%	0.0%	0.0%	0.0%
Minehead Town Centre	0.0%	0.0%	0.0%	0.0%	0.0%	0.0%	0.0%	0.0%	0.0%	0.0%	0.0%	0.0%	0.0%	0.0%	0.0%	0.0%	0.0%	0.0%	0.0%
Monmouth Town Centre	0.0%	0.0%	0.0%	0.0%	0.0%	0.0%	0.0%	0.0%	0.0%	0.0%	0.0%	0.0%	0.0%	0.0%	0.0%	0.0%	0.0%	0.0%	0.0%
Morrisons, Station Road, Yate, BS37 5PW	0.0%	0.0%	0.0%	0.0%	0.0%	0.0%	0.0%	0.0%	0.0%	0.0%	0.0%	0.0%	0.6%	0.0%	0.0%	0.0%	0.0%	0.0%	0.0%
Nailsea Town Centre	0.1%	0.0%	0.0%	0.0%	0.0%	1.9%	0.0%	0.0%	0.0%	0.0%	0.0%	0.0%	0.0%	0.0%	0.0%	0.0%	0.0%	0.0%	0.0%
Newport City Centre	0.0%	0.0%	0.0%	0.0%	0.0%	0.0%	0.0%	0.0%	0.0%	0.0%	0.0%	0.0%	0.0%	0.0%	0.0%	0.0%	0.0%	0.0%	0.0%
Newquay Town Centre	0.0%	0.0%	0.0%	0.0%	0.0%	0.0%	0.0%	0.0%	0.0%	0.0%	0.0%	0.0%	0.0%	0.0%	0.0%	0.0%	0.0%	0.0%	0.0%
Norton Malreward Village Centre	0.0%	0.0%	0.0%	0.0%	0.0%	0.0%	0.0%	0.0%	0.0%	0.0%	0.0%	0.0%	0.0%	0.0%	0.0%	0.0%	0.0%	0.0%	0.0%
Nottingham City Centre	0.1%	0.0%	0.0%	2.4%	0.0%	0.0%	0.0%	0.0%	0.0%	0.0%	0.0%	0.0%	0.0%	0.0%	0.0%	0.0%	0.0%	0.0%	0.0%
Portishead Town Centre	0.3%	0.4%	0.0%	0.0%	0.0%	0.9%	1.2%	0.0%	2.7%	0.0%	0.0%	0.0%	0.0%	0.0%	0.0%	0.0%	0.0%	0.0%	0.0%
Riverside Retail Park, Link Road, Yate, BS37 4AQ	0.0%	0.0%	0.0%	0.0%	0.0%	0.0%	0.0%	0.0%	0.0%	0.0%	0.0%	0.0%	0.0%	0.0%	0.0%	0.0%	0.0%	0.0%	0.0%
Ross-on-Wye Town Centre	0.0%	0.0%	0.0%	0.0%	0.0%	0.0%	0.0%	0.0%	0.0%	0.0%	0.0%	0.0%	0.0%	0.0%	0.0%	0.0%	0.0%	0.0%	0.0%
Sainsbury's Superstore, Serbert Road, Portishead, Bristol, BS20 7GD	0.1%	0.0%	0.0%	0.0%	0.0%	0.0%	0.0%	0.0%	1.3%	0.0%	0.0%	0.0%	0.0%	0.0%	0.0%	0.0%	0.0%	0.0%	0.0%
Salford City Centre	0.0%	0.0%	0.0%	0.0%	0.0%	0.0%	0.0%	0.0%	0.0%	0.0%	0.0%	0.0%	0.0%	0.0%	0.0%	0.0%	0.0%	0.0%	0.7%
Screwfix, Stover Trading Estate, Yate, BS37 5PB	0.0%	0.0%	0.0%	0.0%	0.0%	0.0%	0.0%	0.0%	0.0%	0.0%	0.0%	0.0%	0.0%	0.0%	0.0%	0.0%	0.0%	0.0%	0.0%
Sheffield City Centre	0.0%	0.0%	0.0%	0.0%	0.0%	0.0%	0.0%	0.0%	0.0%	0.0%	0.0%	0.0%	0.0%	0.0%	0.0%	0.0%	0.0%	0.0%	0.0%
Sidmouth Town Centre	0.0%	0.0%	0.0%	0.0%	0.0%	0.0%	0.0%	0.0%	0.0%	0.0%	0.0%	0.0%	0.0%	0.0%	0.0%	0.0%	0.0%	0.0%	0.0%
St Austell Bay Business Park, Par Moor Road, Saint Austell, PL25 3RF	0.0%	0.0%	0.0%	0.0%	0.0%	0.0%	0.0%	0.0%	0.0%	0.0%	0.0%	0.0%	0.0%	0.0%	0.0%	0.0%	0.0%	0.0%	0.0%
St Margarets Retail Park, Oxford Road, Swindon, SN3 4ES	0.0%	0.0%	0.0%	0.0%	0.0%	0.0%	0.0%	0.0%	0.0%	0.0%	0.0%	0.0%	0.0%	0.0%	0.0%	0.0%	0.0%	0.0%	0.0%
Street Village Centre	0.0%	0.0%	0.0%	0.0%	0.0%	0.0%	0.0%	0.0%	0.0%	0.0%	0.0%	0.0%	0.0%	0.0%	0.0%	0.0%	0.0%	0.0%	0.0%
Swindon Town Centre	0.0%	0.0%	0.0%	0.0%	0.0%	0.0%	0.0%	0.0%	0.0%	0.0%	0.0%	0.0%	0.0%	0.0%	0.0%	0.0%	0.0%	0.0%	0.0%
Tesco Extra, East Walk, Yate, BS37 4AS	0.3%	0.0%	0.0%	0.6%	0.0%	0.0%	0.0%	0.0%	0.0%	0.0%	0.6%	0.0%	3.8%	0.0%	0.0%	0.0%	0.0%	0.0%	0.0%
Tesco Superstore, Midland Way, Thornbury, BS35 2BS	0.0%	0.0%	0.0%	0.0%	0.0%	0.0%	0.0%	0.0%	0.0%	0.0%	0.0%	0.0%	0.0%	0.0%	0.0%	0.0%	0.0%	0.0%	0.0%
Tetbury Town Centre	0.0%	0.0%	0.0%	0.0%	0.0%	0.0%	0.0%	0.0%	0.0%	0.0%	0.0%	0.0%	0.0%	0.0%	0.0%	0.0%	0.0%	0.0%	0.0%
The Old Well Garden Centre, Uffculme, Waterloo Cross, Cullompton, EX15 3ES	0.0%	0.0%	0.0%	0.0%	0.0%	0.0%	0.0%	0.0%	0.0%	0.0%	0.0%	0.0%	0.0%	0.0%	0.0%	0.0%	0.0%	0.0%	0.0%
The Range, Bristol Road, Bridgwater, TA6 4FF	0.0%	0.0%	0.0%	0.0%	0.0%	0.0%	0.0%	0.0%	0.0%	0.0%	0.0%	0.0%	0.0%	0.0%	0.0%	0.0%	0.0%	0.0%	0.0%
The Trafford Centre, Manchester, M17 8AA	0.0%	0.0%	0.0%	0.0%	0.0%	0.0%	0.0%	0.0%	0.0%	0.0%	0.0%	0.0%	0.0%	0.0%	0.0%	0.0%	0.0%	0.0%	0.0%
Thornbury Leisure Centre, Alveston Hill, Thornbury, BS35 3JB	0.0%	0.0%	0.0%	0.0%	0.0%	0.0%	0.0%	0.0%	0.0%	0.0%	0.0%	0.0%	0.0%	0.0%	0.0%	0.0%	0.0%	0.0%	0.0%
Thornbury Town Centre	0.1%	0.0%	0.0%	0.0%	0.0%	0.0%	0.0%	0.0%	1.3%	0.0%	0.0%	0.0%	0.0%	0.0%	0.5%	0.0%	0.0%	0.0%	0.0%
Timsbury Village Centre	0.0%	0.0%	0.0%	0.0%	0.0%	0.0%	0.0%	0.0%	0.0%	0.0%	0.0%	0.0%	0.0%	0.0%	0.0%	0.0%	0.0%	0.0%	0.0%
Torquay Town Centre	0.0%	0.0%	0.0%	0.0%	0.0%	0.0%	0.0%	0.0%	0.0%	0.0%	0.0%	0.0%	0.0%	0.0%	0.0%	0.0%	0.0%	0.0%	0.0%
Waitrose, High Street, Nailsea, Bristol, BS48 1AP	0.0%	0.0%	0.0%	0.0%	0.0%	0.0%	0.0%	0.0%	0.0%	0.0%	0.0%	0.0%	0.0%	0.0%	0.0%	0.0%	0.0%	0.0%	0.0%
Waitrose, Wickwar Road, Chipping Sodbury, BS37 6AU	0.1%	0.0%	0.0%	0.0%	0.0%	0.0%	0.0%	0.0%	0.0%	0.0%	2.6%	0.0%	0.0%	0.0%	0.0%	0.0%	0.0%	0.0%	0.0%
Wedmore Village Centre	0.0%	0.0%	0.0%	0.0%	0.0%	0.0%	0.0%	0.0%	0.0%	0.0%	0.0%	0.0%	0.0%	0.0%	0.0%	0.0%	0.0%	0.0%	0.0%
Wells City Centre	0.0%	0.0%	0.0%	0.0%	0.0%	0.0%	0.0%	0.0%	0.0%	0.0%	0.0%	0.0%	0.0%	0.0%	0.0%	0.0%	0.0%	0.0%	0.0%
Westerleigh Village Centre	0.0%	0.0%	0.0%	0.0%	0.0%	0.0%	0.0%	0.0%	0.0%	0.0%	0.0%	0.0%	0.0%	0.0%	0.0%	0.0%	0.0%	0.0%	0.0%
Weston Lock Retail Park, Lower Bristol Road, Bath (Currys, M&S Foodhall)	0.0%	0.0%	0.0%	0.0%	0.0%	0.0%	0.0%	0.0%	0.0%	0.0%	0.0%	0.0%	0.0%	0.0%	0.0%	0.0%	0.0%	0.0%	0.0%
Weston-super-Mare Town Centre (includes Sovereign Shopping Centre)	0.0%	0.0%	0.0%	0.0%	0.0%	0.0%	0.0%	0.0%	0.0%	0.0%	0.0%	0.0%	0.0%	0.0%	0.0%	0.0%	0.0%	0.0%	0.0%
Wyndham Retail Park, Portishead (Homebase, Argos & McDonald's)	0.0%	0.0%	0.0%	0.0%	0.0%	0.0%	0.0%	0.0%	0.0%	0.0%	0.0%	0.0%	0.0%	0.0%	0.0%	0.0%	0.0%	0.0%	0.0%
Yate Leisure Centre, Kennedy Way, Yate, Bristol, BS37 4DQ	0.0%	0.0%	0.0%	0.0%	0.0%	0.0%	0.0%	0.0%	0.0%	0.0%	0.0%	0.0%	0.0%	0.0%	0.0%	0.0%	0.0%	0.0%	0.0%
Yate Town Centre	0.7%	0.4%	0.0%	0.6%	0.0%	0.0%	0.0%	0.0%	0.0%	0.0%	0.0%	1.0%	12.1%	0.0%	0.0%	0.0%	0.0%	0.0%	0.0%
Sub-Total Outside Study Area	**2.9%**	**0.9%**	**3.2%**	**3.6%**	**0.0%**	**3.8%**	**1.2%**	**0.0%**	**5.3%**	**5.5%**	**3.3%**	**1.0%**	**17.1%**	**0.0%**	**1.4%**	**2.6%**	**0.0%**	**0.0%**	**7.3%**
Total	**100.0%**	**100.0%**	**100.0%**	**100.0%**	**100.0%**	**100.0%**	**100.0%**	**100.0%**	**100.0%**	**100.0%**	**100.0%**	**100.0%**	**100.0%**	**100.0%**	**100.0%**	**100.0%**	**100.0%**	**100.0%**	**100.0%**

Bristol Local Centres Retail Study 2022
Nexus Planning

Table 18: Health and Beauty shopping patterns

Destination / Study Area	Total Chemist (£m)	Zone 1 Chemist (£m)	Zone 2 Chemist (£m)	Zone 3 Chemist (£m)	Zone 4 Chemist (£m)	Zone 5 Chemist (£m)	Zone 6 Chemist (£m)	Zone 7 Chemist (£m)	Zone 8 Chemist (£m)	Zone 9 Chemist (£m)	Zone 10 Chemist (£m)	Zone 11 Chemist (£m)	Zone 12 Chemist (£m)	Zone 13 Chemist (£m)	Zone 14 Chemist (£m)	Zone 15 Chemist (£m)	Zone 16 Chemist (£m)	Zone 17 Chemist (£m)	Zone 18 Chemist (£m)
Zone 1																			
Avonmeads Retail Park, St Philips Causeway, Bristol (The Range, JD Sports, Wilko, Boots & more)	19.56	1.69	2.87	1.26	0.82	0.00	0.47	2.52	0.00	0.12	0.00	1.37	0.69	0.00	1.07	1.39	3.91	0.86	0.52
Baptist Mills local shops, Bristol	0.00	0.00	0.00	0.00	0.00	0.00	0.00	0.00	0.00	0.00	0.00	0.00	0.00	0.00	0.00	0.00	0.00	0.00	0.00
Bristol CITY CENTRE (includes Broadmead, Cabot Circus, The Galleries & The Arcade)	21.60	7.53	2.39	0.80	1.41	1.89	1.41	1.53	0.22	0.00	0.69	0.00	0.00	0.00	1.69	0.26	1.52	0.09	0.17
Bristol Guild of Applied Art, Park Street, Bristol, BS1 5JY	0.00	0.00	0.00	0.00	0.00	0.00	0.00	0.00	0.00	0.00	0.00	0.00	0.00	0.00	0.00	0.00	0.00	0.00	0.00
Gardiner Haskins Interiors, Broad Plain, Bristol	0.00	0.00	0.00	0.00	0.00	0.00	0.00	0.00	0.00	0.00	0.00	0.00	0.00	0.00	0.00	0.00	0.00	0.00	0.00
Iceland (The Food Warehouse), Avonmeads Retail Park, Redcliffe, Bristol, BS2 0SP	0.00	0.00	0.00	0.00	0.00	0.00	0.00	0.00	0.00	0.00	0.00	0.00	0.00	0.00	0.00	0.00	0.00	0.00	0.00
Marks & Spencer, Broadmead, Bristol, BS1 3DX	0.00	0.00	0.00	0.00	0.00	0.00	0.00	0.00	0.00	0.00	0.00	0.00	0.00	0.00	0.00	0.00	0.00	0.00	0.00
Merchants Trade Park, Feeder Road, Bristol, BS2 0TX	0.00	0.00	0.00	0.00	0.00	0.00	0.00	0.00	0.00	0.00	0.00	0.00	0.00	0.00	0.00	0.00	0.00	0.00	0.00
Old Market local shops, Bristol	0.00	0.00	0.00	0.00	0.00	0.00	0.00	0.00	0.00	0.00	0.00	0.00	0.00	0.00	0.00	0.00	0.00	0.00	0.00
Redfield local shops, Bristol	0.97	0.00	0.88	0.00	0.00	0.00	0.00	0.00	0.00	0.00	0.00	0.00	0.00	0.00	0.00	0.00	0.09	0.00	0.00
St Michael's Hill local shops, Bristol	0.16	0.00	0.00	0.00	0.16	0.00	0.00	0.00	0.00	0.00	0.00	0.00	0.00	0.00	0.00	0.00	0.00	0.00	0.00
St Werburgh's local shops, Bristol	0.00	0.00	0.00	0.00	0.00	0.00	0.00	0.00	0.00	0.00	0.00	0.00	0.00	0.00	0.00	0.00	0.00	0.00	0.00
Stokes Croft / Cheltenham Road, Bristol	0.31	0.00	0.00	0.00	0.31	0.00	0.00	0.00	0.00	0.00	0.00	0.00	0.00	0.00	0.00	0.00	0.00	0.00	0.00
Temple Meads local shops, Bristol	0.00	0.00	0.00	0.00	0.00	0.00	0.00	0.00	0.00	0.00	0.00	0.00	0.00	0.00	0.00	0.00	0.00	0.00	0.00
Tesco Metro, Broadmead, Bristol, BS1 3DW	0.00	0.00	0.00	0.00	0.00	0.00	0.00	0.00	0.00	0.00	0.00	0.00	0.00	0.00	0.00	0.00	0.00	0.00	0.00
The Galleries, Broadmead, Bristol, BS1 3XE	0.00	0.00	0.00	0.00	0.00	0.00	0.00	0.00	0.00	0.00	0.00	0.00	0.00	0.00	0.00	0.00	0.00	0.00	0.00
Wapping Wharf local shops, Bristol	0.00	0.00	0.00	0.00	0.00	0.00	0.00	0.00	0.00	0.00	0.00	0.00	0.00	0.00	0.00	0.00	0.00	0.00	0.00
Sub total Zone 1	**42.59**	**9.22**	**6.13**	**2.06**	**2.69**	**1.89**	**1.88**	**4.05**	**0.22**	**0.12**	**0.69**	**1.37**	**0.69**	**0.00**	**2.76**	**1.65**	**5.52**	**0.95**	**0.69**
Zone 2																			
Aldi, Church Road, Bristol, BS5 9HT	0.22	0.00	0.00	0.22	0.00	0.00	0.00	0.00	0.00	0.00	0.00	0.00	0.00	0.00	0.00	0.00	0.00	0.00	0.00
Barton Hill local shops, Bristol	0.00	0.00	0.00	0.00	0.00	0.00	0.00	0.00	0.00	0.00	0.00	0.00	0.00	0.00	0.00	0.00	0.00	0.00	0.00
Bristol Carpets, Fishponds Trading Estate, Clay Hill, Bristol, BS5 7EY	0.00	0.00	0.00	0.00	0.00	0.00	0.00	0.00	0.00	0.00	0.00	0.00	0.00	0.00	0.00	0.00	0.00	0.00	0.00
Church Road, Bristol	0.63	0.00	0.54	0.00	0.00	0.00	0.00	0.00	0.00	0.00	0.00	0.00	0.00	0.00	0.00	0.09	0.00	0.00	0.00
Cyril Dark & Sons, Victoria House, Netham Road, Bristol, BS5 9PQ	0.00	0.00	0.00	0.00	0.00	0.00	0.00	0.00	0.00	0.00	0.00	0.00	0.00	0.00	0.00	0.00	0.00	0.00	0.00
Eastgate Retail Park, Bristol (Asda Living, Halfords, Next Home, Laura Ashley & more)	4.40	0.09	1.42	0.00	0.79	0.00	0.00	0.42	0.00	0.00	1.25	0.00	0.00	0.42	0.00	0.00	0.00	0.00	0.00
Easton local shops, Bristol	2.00	0.46	1.09	0.00	0.00	0.00	0.00	0.00	0.00	0.00	0.00	0.00	0.00	0.00	0.45	0.00	0.00	0.00	0.00
Eastville local shops, Bristol	1.41	0.00	1.30	0.00	0.00	0.00	0.00	0.11	0.00	0.00	0.00	0.00	0.00	0.00	0.00	0.00	0.00	0.00	0.00
IKEA, Eastgate Road, Bristol	0.00	0.00	0.00	0.00	0.00	0.00	0.00	0.00	0.00	0.00	0.00	0.00	0.00	0.00	0.00	0.00	0.00	0.00	0.00
Lidl, Church Road, Lawrence Hill, Bristol, BS5 0BT	0.56	0.00	0.56	0.00	0.00	0.00	0.00	0.00	0.00	0.00	0.00	0.00	0.00	0.00	0.00	0.00	0.00	0.00	0.00
Screwfix, Bush Industrial Estate, Hammersmith Road, Bristol, BS5 7BD	0.00	0.00	0.00	0.00	0.00	0.00	0.00	0.00	0.00	0.00	0.00	0.00	0.00	0.00	0.00	0.00	0.00	0.00	0.00
St Mark's Road, Bristol	0.00	0.00	0.00	0.00	0.00	0.00	0.00	0.00	0.00	0.00	0.00	0.00	0.00	0.00	0.00	0.00	0.00	0.00	0.00
Tesco Extra, Eastgate Road, Eastville, Bristol, BS5 6XU	4.44	0.18	2.39	0.22	0.16	0.00	0.00	0.76	0.00	0.00	0.27	0.00	0.00	0.00	0.00	0.46	0.00	0.00	0.00
Tesco Metro, Church Road, Redfield, Bristol, BS5 9HT	0.00	0.00	0.00	0.00	0.00	0.00	0.00	0.00	0.00	0.00	0.00	0.00	0.00	0.00	0.00	0.00	0.00	0.00	0.00
Whitehall local shops, Bristol	0.00	0.00	0.00	0.00	0.00	0.00	0.00	0.00	0.00	0.00	0.00	0.00	0.00	0.00	0.00	0.00	0.00	0.00	0.00
Sub Total Zone 2	**13.66**	**0.74**	**7.31**	**0.44**	**0.95**	**0.00**	**0.00**	**1.29**	**0.00**	**0.00**	**1.52**	**0.00**	**0.00**	**0.42**	**0.45**	**0.55**	**0.00**	**0.00**	**0.00**
Zone 3																			
Hanham local shops, Bristol	0.57	0.00	0.00	0.44	0.00	0.00	0.00	0.00	0.00	0.00	0.00	0.13	0.00	0.00	0.00	0.00	0.00	0.00	0.00
Kingswood local shops, Bristol (includes King Chase Shopping Centre)	13.66	0.18	0.85	5.52	0.00	0.00	0.00	0.00	0.00	4.66	1.38	1.07	0.00	0.00	0.00	0.00	0.00	0.00	0.00
Lidl, Halls Road, Kingswood, Bristol, BS15 8JD	0.00	0.00	0.00	0.00	0.00	0.00	0.00	0.00	0.00	0.00	0.00	0.00	0.00	0.00	0.00	0.00	0.00	0.00	0.00
Lidl, High Street, Hanham, Bristol, BS15 3QY	0.00	0.00	0.00	0.00	0.00	0.00	0.00	0.00	0.00	0.00	0.00	0.00	0.00	0.00	0.00	0.00	0.00	0.00	0.00
Sainsbury's Superstore, Kings Chase Shopping Centre, Kingswood, Bristol, BS15 8LP	1.14	0.00	0.00	0.90	0.00	0.00	0.11	0.00	0.00	0.12	0.00	0.00	0.00	0.00	0.00	0.00	0.00	0.00	0.00
Sub Total Zone 3	**15.36**	**0.18**	**0.85**	**6.86**	**0.00**	**0.00**	**0.11**	**0.00**	**0.00**	**4.78**	**1.38**	**1.20**	**0.00**	**0.00**	**0.00**	**0.00**	**0.00**	**0.00**	**0.00**
Zone 4																			
Bishopston local shops, Bristol	0.76	0.00	0.00	0.00	0.31	0.00	0.00	0.00	0.00	0.00	0.00	0.00	0.00	0.00	0.00	0.17	0.18	0.09	0.00
Cotham Hill local shops, Bristol	0.25	0.09	0.00	0.00	0.16	0.00	0.00	0.00	0.00	0.00	0.00	0.00	0.00	0.00	0.00	0.00	0.00	0.00	0.00
Gloucester Road, Bristol	6.54	0.18	0.00	0.00	3.25	0.00	0.23	2.88	0.00	0.00	0.00	0.00	0.00	0.00	0.00	0.00	0.00	0.00	0.00
Golden Hill local shops, Bristol	0.00	0.00	0.00	0.00	0.00	0.00	0.00	0.00	0.00	0.00	0.00	0.00	0.00	0.00	0.00	0.00	0.00	0.00	0.00
Horfield local shops, Bristol	1.65	0.00	0.00	0.00	0.16	0.00	0.00	1.49	0.00	0.00	0.00	0.00	0.00	0.00	0.00	0.00	0.00	0.00	0.00
Kingsdown local shops, Bristol	0.16	0.00	0.00	0.00	0.16	0.00	0.00	0.00	0.00	0.00	0.00	0.00	0.00	0.00	0.00	0.00	0.00	0.00	0.00
Montpelier local shops, Bristol	0.00	0.00	0.00	0.00	0.00	0.00	0.00	0.00	0.00	0.00	0.00	0.00	0.00	0.00	0.00	0.00	0.00	0.00	0.00
Redland local shops, Bristol	0.31	0.00	0.00	0.00	0.16	0.15	0.00	0.00	0.00	0.00	0.00	0.00	0.00	0.00	0.00	0.00	0.00	0.00	0.00
Sainsbury's Local, Gloucester Road, Bishopston, Bristol, BS7 8AE	0.16	0.00	0.00	0.00	0.16	0.00	0.00	0.00	0.00	0.00	0.00	0.00	0.00	0.00	0.00	0.00	0.00	0.00	0.00
Tesco Superstore, Lime Trees Road, Bristol, BS6 7XW	3.69	0.00	0.21	0.00	2.72	0.00	0.11	0.31	0.33	0.00	0.00	0.00	0.00	0.00	0.00	0.00	0.00	0.00	0.00
Westbury Park local shops, Bristol (includes North View shops)	0.00	0.00	0.00	0.00	0.00	0.00	0.00	0.00	0.00	0.00	0.00	0.00	0.00	0.00	0.00	0.00	0.00	0.00	0.00
Sub Total Zone 4	**13.50**	**0.27**	**0.21**	**0.00**	**7.05**	**0.15**	**0.34**	**4.69**	**0.33**	**0.00**	**0.00**	**0.00**	**0.00**	**0.00**	**0.00**	**0.17**	**0.18**	**0.09**	**0.00**
Zone 5																			
Asda (Petrol Station), Whiteladies Road, Redland, Bristol, BS8 2XS	0.00	0.00	0.00	0.00	0.00	0.00	0.00	0.00	0.00	0.00	0.00	0.00	0.00	0.00	0.00	0.00	0.00	0.00	0.00
Brackenwood Plant & Garden Centre, Pill Road, Leigh Court Estate, Abbots Leigh	0.00	0.00	0.00	0.00	0.00	0.00	0.00	0.00	0.00	0.00	0.00	0.00	0.00	0.00	0.00	0.00	0.00	0.00	0.00
Clifton Down Shopping Centre, Whiteladies Road, Bristol (Sainsbury's, WHSmith, Boots, Holland & Barrett & more)	17.50	1.71	0.11	0.45	7.35	2.66	3.78	0.00	0.00	0.00	0.00	0.00	0.00	0.00	0.98	0.46	0.00	0.00	0.00
Clifton VILLAGE local shops, Bristol (includes The Clifton Arcade)	7.80	0.37	0.00	0.00	0.00	6.51	0.23	0.00	0.69	0.00	0.00	0.00	0.00	0.00	0.00	0.00	0.00	0.00	0.00
Hotwells local shops, Bristol	0.00	0.00	0.00	0.00	0.00	0.00	0.00	0.00	0.00	0.00	0.00	0.00	0.00	0.00	0.00	0.00	0.00	0.00	0.00
Marks & Spencer, Whiteladies Road, High Street, Clifton, Bristol, BS8 2AZ	0.00	0.00	0.00	0.00	0.00	0.00	0.00	0.00	0.00	0.00	0.00	0.00	0.00	0.00	0.00	0.00	0.00	0.00	0.00
Park Street / Queens Road, Clifton, Bristol	0.40	0.09	0.00	0.00	0.00	0.31	0.00	0.00	0.00	0.00	0.00	0.00	0.00	0.00	0.00	0.00	0.00	0.00	0.00
Sainsbury's Superstore, Clifton Down Shopping Centre, Bristol, BS8 2NN	0.11	0.00	0.00	0.00	0.00	0.00	0.00	0.00	0.11	0.00	0.00	0.00	0.00	0.00	0.00	0.00	0.00	0.00	0.00
Sainsbury's Superstore, Queens Road, Clifton, Bristol, BS8 1RE	0.00	0.00	0.00	0.00	0.00	0.00	0.00	0.00	0.00	0.00	0.00	0.00	0.00	0.00	0.00	0.00	0.00	0.00	0.00
Toolstation, Whiteladies Road, Clifton, Bristol, BS8 2LG	0.00	0.00	0.00	0.00	0.00	0.00	0.00	0.00	0.00	0.00	0.00	0.00	0.00	0.00	0.00	0.00	0.00	0.00	0.00
Waitrose (Little), Clifton Pavilion, Queens Road, Clifton, Bristol, BS8 1QS	0.11	0.00	0.00	0.00	0.00	0.00	0.11	0.00	0.00	0.00	0.00	0.00	0.00	0.00	0.00	0.00	0.00	0.00	0.00
Whiteladies Road, Clifton, Bristol (NOT including Clifton Down Shopping Centre)	1.38	0.00	0.00	0.00	0.47	0.46	0.46	0.00	0.00	0.00	0.00	0.00	0.00	0.00	0.00	0.00	0.00	0.00	0.00
Sub Total Zone 5	**27.31**	**2.17**	**0.11**	**0.45**	**7.82**	**9.94**	**4.57**	**0.00**	**0.80**	**0.00**	**0.00**	**0.00**	**0.00**	**0.00**	**0.98**	**0.46**	**0.00**	**0.00**	**0.00**
Zone 6																			
Henleaze Garden Shop, Henleaze Road, Henleaze, Bristol, BS9 4NB	0.00	0.00	0.00	0.00	0.00	0.00	0.00	0.00	0.00	0.00	0.00	0.00	0.00	0.00	0.00	0.00	0.00	0.00	0.00
Henleaze local shops, Bristol	3.94	0.00	0.00	0.00	0.77	0.00	2.43	0.42	0.22	0.00	0.00	0.00	0.00	0.00	0.00	0.09	0.00	0.00	0.00
Morrisons, Wellington Hill West, Henleaze, Bristol, BS9 4QL	0.00	0.00	0.00	0.00	0.00	0.00	0.00	0.00	0.00	0.00	0.00	0.00	0.00	0.00	0.00	0.00	0.00	0.00	0.00
Sea Mills local shops, Bristol	0.70	0.00	0.00	0.00	0.00	0.00	0.70	0.00	0.00	0.00	0.00	0.00	0.00	0.00	0.00	0.00	0.00	0.00	0.00
Stoke Bishop local shops, Bristol	0.11	0.00	0.00	0.00	0.00	0.00	0.11	0.00	0.00	0.00	0.00	0.00	0.00	0.00	0.00	0.00	0.00	0.00	0.00
Waitrose, Northumbria Drive, Westbury Park, Henleaze, Bristol, BS9 4HN	1.17	0.00	0.00	0.00	1.08	0.00	0.00	0.00	0.00	0.00	0.00	0.00	0.00	0.00	0.09	0.00	0.00	0.00	0.00
Westbury-on-Trym local shops, Bristol	3.34	0.00	0.00	0.00	0.00	0.00	2.68	0.55	0.11	0.00	0.00	0.00	0.00	0.00	0.00	0.00	0.00	0.00	0.00
Sub Total Zone 6	**9.26**	**0.00**	**0.00**	**0.00**	**1.86**	**0.00**	**5.92**	**0.97**	**0.33**	**0.00**	**0.00**	**0.00**	**0.00**	**0.00**	**0.09**	**0.09**	**0.00**	**0.00**	**0.00**
Zone 7																			
Aldi, Muller Road, Bristol, BS7 9NU	0.00	0.00	0.00	0.00	0.00	0.00	0.00	0.00	0.00	0.00	0.00	0.00	0.00	0.00	0.00	0.00	0.00	0.00	0.00
Aldi, Petherbrige Way, Horfield, Bristol, BS7 9NZ	1.23	0.00	0.00	0.00	0.46	0.00	0.00	0.76	0.00	0.00	0.00	0.00	0.00	0.00	0.00	0.00	0.00	0.00	0.00
Ashley Down local shops, Bristol	0.21	0.00	0.00	0.00	0.00	0.00	0.00	0.21	0.00	0.00	0.00	0.00	0.00	0.00	0.00	0.00	0.00	0.00	0.00
Home Bargains, Petherbridge Way, Bristol, BS7 9NZ	1.64	0.00	0.54	0.00	0.16	0.00	0.60	0.21	0.00	0.00	0.00	0.13	0.00	0.00	0.00	0.00	0.00	0.00	0.00
Lidl, Muller Road, Bristol, BS7 9RB	0.16	0.00	0.00	0.00	0.16	0.00	0.00	0.00	0.00	0.00	0.00	0.00	0.00	0.00	0.00	0.00	0.00	0.00	0.00
Lidl, Southmead Road, Bristol, BS10 5NE	0.69	0.00	0.00	0.00	0.00	0.00	0.00	0.00	0.00	0.00	0.00	0.00	0.69	0.00	0.00	0.00	0.00	0.00	0.00
Lockleaze local shops, Bristol	0.31	0.00	0.00	0.00	0.00	0.00	0.00	0.31	0.00	0.00	0.00	0.00	0.00	0.00	0.00	0.00	0.00	0.00	0.00
Southmead local shops, Bristol	0.87	0.00	0.00	0.00	0.00	0.00	0.11	0.42	0.33	0.00	0.00	0.00	0.00	0.00	0.00	0.00	0.00	0.00	0.00
Sub Total Zone 7	**5.10**	**0.00**	**0.54**	**0.00**	**0.77**	**0.00**	**0.72**	**1.92**	**0.33**	**0.00**	**0.00**	**0.13**	**0.69**	**0.00**	**0.00**	**0.00**	**0.00**	**0.00**	**0.00**
Zone 8																			
Aldi, Crow Lane, Henbury, Bristol, BS10 7EN	0.00	0.00	0.00	0.00	0.00	0.00	0.00	0.00	0.00	0.00	0.00	0.00	0.00	0.00	0.00	0.00	0.00	0.00	0.00
Aldi, Greystoke Avenue, Southmead, Bristol, BS10 6AS	0.53	0.00	0.00	0.00	0.00	0.00	0.00	0.31	0.22	0.00	0.00	0.00	0.00	0.00	0.00	0.00	0.00	0.00	0.00
Avonmouth local shops, Bristol	0.11	0.00	0.00	0.00	0.00	0.00	0.00	0.00	0.11	0.00	0.00	0.00	0.00	0.00	0.00	0.00	0.00	0.00	0.00
B&Q, Cribbs Causeway, Bristol	0.35	0.00	0.00	0.00	0.00	0.00	0.00	0.00	0.11	0.24	0.00	0.00	0.00	0.00	0.00	0.00	0.00	0.00	0.00
Blaise Plant Nursery, Kings Weston Road, Bristol, BS11 0XF	0.00	0.00	0.00	0.00	0.00	0.00	0.00	0.00	0.00	0.00	0.00	0.00	0.00	0.00	0.00	0.00	0.00	0.00	0.00
Brentry local shops, Bristol	0.11	0.00	0.00	0.00	0.00	0.00	0.00	0.00	0.11	0.00	0.00	0.00	0.00	0.00	0.00	0.00	0.00	0.00	0.00
Co-op, Ridingleaze, Lawrence Weston, Bristol, BS11 0QB	0.00	0.00	0.00	0.00	0.00	0.00	0.00	0.00	0.00	0.00	0.00	0.00	0.00	0.00	0.00	0.00	0.00	0.00	0.00
Costco, St Brendans Way, Bristol	0.22	0.00	0.00	0.00	0.00	0.00	0.00	0.00	0.22	0.00	0.00	0.00	0.00	0.00	0.00	0.00	0.00	0.00	0.00
Henbury local shops, Bristol	0.11	0.00	0.00	0.00	0.00	0.00	0.00	0.00	0.11	0.00	0.00	0.00	0.00	0.00	0.00	0.00	0.00	0.00	0.00
Lawrence Weston local shops, Bristol	0.82	0.00	0.00	0.00	0.00	0.00	0.60	0.00	0.22	0.00	0.00	0.00	0.00	0.00	0.00	0.00	0.00	0.00	0.00
Lidl, Stile Acres, Lawrence Weston, Bristol, BS11 0PZ	0.23	0.00	0.00	0.00	0.00	0.00	0.23	0.00	0.00	0.00	0.00	0.00	0.00	0.00	0.00	0.00	0.00	0.00	0.00
Morrisons, Cribbs Causeway, Bristol, BS10 7UD	2.07	0.00	0.00	0.00	0.00	0.00	0.11	0.11	0.79	0.00	0.00	0.00	0.52	0.54	0.00	0.00	0.00	0.00	0.00
Screwfix, Avonbridge Trading Estate, Bristol, BS11 9QD	0.00	0.00	0.00	0.00	0.00	0.00	0.00	0.00	0.00	0.00	0.00	0.00	0.00	0.00	0.00	0.00	0.00	0.00	0.00
Shirehampton Village Centre	3.33	0.00	0.00	0.00	0.00	0.00	0.72	0.00	2.62	0.00	0.00	0.00	0.00	0.00	0.00	0.00	0.00	0.00	0.00
Stax Trade Centre, Wyck Beck Road, Brentry, Bristol	0.00	0.00	0.00	0.00	0.00	0.00	0.00	0.00	0.00	0.00	0.00	0.00	0.00	0.00	0.00	0.00	0.00	0.00	0.00
Sub Total Zone 8	**7.89**	**0.00**	**0.00**	**0.00**	**0.00**	**0.00**	**1.66**	**0.42**	**4.51**	**0.24**	**0.00**	**0.00**	**0.52**	**0.54**	**0.00**	**0.00**	**0.00**	**0.00**	**0.00**
Zone 9																			
Aldi, Bath Road, Longwell Green, Bristol, BS30 9DE	0.47	0.00	0.00	0.11	0.00	0.00	0.00	0.00	0.00	0.36	0.00	0.00	0.00	0.00	0.00	0.00	0.00	0.00	0.00
Asda, Craven Way, Longwell Green, Bristol, BS30 7DY	13.85	0.00	0.42	2.49	0.00	0.00	0.47	0.00	0.00	5.94	0.00	3.06	0.00	0.00	0.53	0.00	0.00	0.00	0.94
Aspects Leisure Park, Hanham, Bristol, BS15 9LA	0.00	0.00	0.00	0.00	0.00	0.00	0.00	0.00	0.00	0.00	0.00	0.00	0.00	0.00	0.00	0.00	0.00	0.00	0.00
B&Q, Gallagher Retail Park, Longwell Green	0.00	0.00	0.00	0.00	0.00	0.00	0.00	0.00	0.00	0.00	0.00	0.00	0.00	0.00	0.00	0.00	0.00	0.00	0.00
Gallagher Retail Park, LONGWELL GREEN (B&Q, Currys, Next, Tradepoint, M&S, Outfit & more)	5.47	0.00	0.00	2.20	0.00	0.00	0.00	0.00	0.00	1.72	0.27	0.78	0.00	0.00	0.00	0.00	0.00	0.00	0.50
Lidl, Aldermoor Lane, Bristol, BS30 7TX	0.11	0.00	0.11	0.00	0.00	0.00	0.00	0.00	0.00	0.00	0.00	0.00	0.00	0.00	0.00	0.00	0.00	0.00	0.00
Longwell Green local shops, Bristol (e.g. Bath Road shops near where Aldi is - NOT Longwell Green Retail Park, Bristol)	3.25	0.00	0.11	0.78	0.00	0.00	0.00	0.00	0.11	1.57	0.00	0.00	0.00	0.00	0.00	0.00	0.18	0.00	0.50
Marks & Spencer, Gallagher Retail Park, Longwell Green, Bristol, BS30 7DA	0.00	0.00	0.00	0.00	0.00	0.00	0.00	0.00	0.00	0.00	0.00	0.00	0.00	0.00	0.00	0.00	0.00	0.00	0.00
Oldland Common Village Centre	0.49	0.00	0.00	0.00	0.00	0.00	0.00	0.00	0.00	0.36	0.00	0.13	0.00	0.00	0.00	0.00	0.00	0.00	0.00
Screwfix, Green Trade Park, Longwell, Bristol, BS30 7ER	0.00	0.00	0.00	0.00	0.00	0.00	0.00	0.00	0.00	0.00	0.00	0.00	0.00	0.00	0.00	0.00	0.00	0.00	0.00
Smyths Toys, Longwell Green, Bristol, BS30 7TX	0.00	0.00	0.00	0.00	0.00	0.00	0.00	0.00	0.00	0.00	0.00	0.00	0.00	0.00	0.00	0.00	0.00	0.00	0.00
Wickes, Aldermoor Way, Longwell Green, Bristol, BS30 7DA	0.00	0.00	0.00	0.00	0.00	0.00	0.00	0.00	0.00	0.00	0.00	0.00	0.00	0.00	0.00	0.00	0.00	0.00	0.00
Sub Total Zone 9	**23.64**	**0.00**	**0.64**	**5.58**	**0.00**	**0.00**	**0.47**	**0.00**	**0.11**	**9.94**	**0.27**	**3.97**	**0.00**	**0.00**	**0.53**	**0.00**	**0.18**	**0.00**	**1.94**
Zone 10																			
Aldi, Fishponds Road, Bristol, BS16 3HJ	0.64	0.00	0.00	0.00	0.00	0.00	0.00	0.00	0.00	0.24	0.40	0.00	0.00	0.00	0.00	0.00	0.00	0.00	0.00
Channons Hill Retail Park, Fishponds (B&M, Iceland, Card Factory, One Below & Sue Ryder)	0.14	0.00	0.00	0.00	0.00	0.00	0.00	0.00	0.00	0.00	0.14	0.00	0.00	0.00	0.00	0.00	0.00	0.00	0.00
Fishponds local shops, Bristol	5.70	0.57	0.65	0.00	0.00	0.00	0.11	0.00	0.00	0.00	4.37	0.00	0.00	0.00	0.00	0.00	0.00	0.00	0.00
Hambrook Village Centre	0.00	0.00	0.00	0.00	0.00	0.00	0.00	0.00	0.00	0.00	0.00	0.00	0.00	0.00	0.00	0.00	0.00	0.00	0.00
Lidl, Fishponds Road, Bristol, BS16 3UF	0.80	0.00	0.00	0.00	0.00	0.00	0.00	0.00	0.00	0.00	0.27	0.53	0.00	0.00	0.00	0.00	0.00	0.00	0.00
Lodge Causeway local shops, Bristol	0.11	0.00	0.11	0.00	0.00	0.00	0.00	0.00	0.00	0.00	0.00	0.00	0.00	0.00	0.00	0.00	0.00	0.00	0.00
Morrisons, Fishponds Road, Bristol, BS16 3US	6.91	0.00	1.93	0.55	0.00	0.00	0.00	0.00	0.00	0.00	3.74	0.68	0.00	0.00	0.00	0.00	0.00	0.00	0.00
Sainsbury's Local, Fishponds Road, Fishponds, Bristol, BS16 3TE	0.00	0.00	0.00	0.00	0.00	0.00	0.00	0.00	0.00	0.00	0.00	0.00	0.00	0.00	0.00	0.00	0.00	0.00	0.00
Sub Total Zone 10	**14.29**	**0.57**	**2.69**	**0.55**	**0.00**	**0.00**	**0.11**	**0.00**	**0.00**	**0.24**	**8.92**	**1.22**	**0.00**	**0.00**	**0.00**	**0.00**	**0.00**	**0.00**	**0.00**
Zone 11																			
Co-op, Badminton Road, Downend, Bristol, BS16 6BB	0.00	0.00	0.00	0.00	0.00	0.00	0.00	0.00	0.00	0.00	0.00	0.00	0.00	0.00	0.00	0.00	0.00	0.00	0.00
Downend local shops, Bristol	2.00	0.00	0.00	0.00	0.00	0.00	0.00	0.00	0.00	0.00	0.54	1.46	0.00	0.00	0.00	0.00	0.00	0.00	0.00
Emersons Green local shops, Bristol (e.g. Emerson's Way shops where vets is - NOT Emersons Green Retail Park)	2.48	0.00	0.00	0.11	0.00	0.00	0.00	0.00	0.00	0.12	0.00	2.25	0.00	0.00	0.00	0.00	0.00	0.00	0.00
Emersons Green Retail Park, Bristol (Lidl, Boots, Argos, Poundland, Peacocks, Sports Direct & more)	15.27	0.48	0.00	0.69	0.00	0.00	0.00	0.00	0.00	2.14	1.08	10.30	0.13	0.00	0.45	0.00	0.00	0.00	0.00
Fonthill Garden Centre, Bath Road, Bristol, BS30 6HX	0.00	0.00	0.00	0.00	0.00	0.00	0.00	0.00	0.00	0.00	0.00	0.00	0.00	0.00	0.00	0.00	0.00	0.00	0.00
Lidl, The Village, Emersons Way, Bristol, BS16 7AE	0.26	0.00	0.00	0.00	0.00	0.00	0.00	0.00	0.00	0.00	0.00	0.26	0.00	0.00	0.00	0.00	0.00	0.00	0.00
Lyde Green local shops, Bristol	0.00	0.00	0.00	0.00	0.00	0.00	0.00	0.00	0.00	0.00	0.00	0.00	0.00	0.00	0.00	0.00	0.00	0.00	0.00
Sainsbury's Superstore, Emersons Green, Bristol, BS16 7AE	3.61	0.09	0.00	0.56	0.00	0.00	0.00	0.00	0.00	0.24	0.27	2.09	0.00	0.00	0.00	0.36	0.00	0.00	0.00
St Aldams Garden Centre, Westerleigh Road, Pucklechurch, Bristol, BS16 9PY	0.00	0.00	0.00	0.00	0.00	0.00	0.00	0.00	0.00	0.00	0.00	0.00	0.00	0.00	0.00	0.00	0.00	0.00	0.00
Staple Hill local shops, Bristol	1.26	0.48	0.00	0.00	0.00	0.00	0.00	0.00	0.00	0.12	0.40	0.26	0.00	0.00	0.00	0.00	0.00	0.00	0.00
Tesco Superstore, Broad Street, Staple Hill, Bristol, BS16 5NP	0.92	0.00	0.00	0.00	0.00	0.00	0.00	0.11	0.00	0.00	0.00	0.81	0.00	0.00	0.00	0.00	0.00	0.00	0.00
The Carpet Barn, Bath Road, Longwell Green, Bristol, BS30 6DL	0.00	0.00	0.00	0.00	0.00	0.00	0.00	0.00	0.00	0.00	0.00	0.00	0.00	0.00	0.00	0.00	0.00	0.00	0.00
Warmley Village Centre	0.87	0.00	0.00	0.00	0.00	0.00	0.00	0.00	0.00	0.74	0.00	0.13	0.00	0.00	0.00	0.00	0.00	0.00	0.00
Willsbridge local shops, Bristol	0.00	0.00	0.00	0.00	0.00	0.00	0.00	0.00	0.00	0.00	0.00	0.00	0.00	0.00	0.00	0.00	0.00	0.00	0.00
Sub Total Zone 11	**26.67**	**1.05**	**0.00**	**1.36**	**0.00**	**0.00**	**0.00**	**0.11**	**0.00**	**3.36**	**2.29**	**17.55**	**0.13**	**0.00**	**0.45**	**0.36**	**0.00**	**0.00**	**0.00**
Zone 12																			
Aldi, Brook Way, Patchway, Bradley Stoke, BS32 9DA	0.83	0.57	0.00	0.00	0.00	0.00	0.00	0.00	0.00	0.00	0.00	0.00	0.26	0.00	0.00	0.00	0.00	0.00	0.00
Almondsbury Garden Centre, Over Lane, Almondsbury	0.00	0.00	0.00	0.00	0.00	0.00	0.00	0.00	0.00	0.00	0.00	0.00	0.00	0.00	0.00	0.00	0.00	0.00	0.00
Coalpit Heath Village Centre	0.00	0.00	0.00	0.00	0.00	0.00	0.00	0.00	0.00	0.00	0.00	0.00	0.00	0.00	0.00	0.00	0.00	0.00	0.00
Elmwood Garden Centre, Westerleigh Road, Henfield, Bristol, BS36 2UP	0.00	0.00	0.00	0.00	0.00	0.00	0.00	0.00	0.00	0.00	0.00	0.00	0.00	0.00	0.00	0.00	0.00	0.00	0.00
Frampton Cotterell Village Centre	0.65	0.00	0.00	0.00	0.00	0.00	0.00	0.00	0.00	0.00	0.00	0.00	0.65	0.00	0.00	0.00	0.00	0.00	0.00
Pilning Village Centre	1.64	0.00	0.00	0.00	0.00	0.00	0.00	0.00	0.00	0.00	0.00	0.00	1.64	0.00	0.00	0.00	0.00	0.00	0.00
Winterbourne Village Centre	2.11	0.00	0.00	0.00	0.00	0.00	0.00	0.00	0.00	0.00	0.00	0.00	2.11	0.00	0.00	0.00	0.00	0.00	0.00
Sub Total Zone 12	**5.23**	**0.57**	**0.00**	**0.00**	**0.00**	**0.00**	**0.00**	**0.00**	**0.00**	**0.00**	**0.00**	**0.00**	**4.67**	**0.00**	**0.00**	**0.00**	**0.00**	**0.00**	**0.00**
Zone 13																			
Abbey Wood Shopping Park, Filton (Asda, Matalan, Pets at Home, Poundland, B&M & more)	1.64	0.00	0.00	0.00	0.00	0.00	0.00	1.19	0.00	0.00	0.00	0.00	0.00	0.00	0.45	0.00	0.00	0.00	0.00
Asda, Abbey Wood Shopping Park, Filton, BS34 7JL	0.31	0.00	0.00	0.00	0.00	0.00	0.00	0.21	0.00	0.00	0.00	0.00	0.00	0.10	0.00	0.00	0.00	0.00	0.00
Asda, Highwood Lane, Patchway, Bristol, BS34 5TL	4.69	0.00	0.00	0.00	0.00	0.00	0.46	0.00	2.83	0.00	0.00	0.00	0.00	1.40	0.00	0.00	0.00	0.00	0.00
B&M, Centaurus Road, Patchway, Bristol, BS34 5TS	0.00	0.00	0.00	0.00	0.00	0.00	0.00	0.00	0.00	0.00	0.00	0.00	0.00	0.00	0.00	0.00	0.00	0.00	0.00
Bradley Stoke Town Centre	2.08	0.00	0.11	0.00	0.00	0.00	0.00	0.00	0.00	0.00	0.00	0.00	0.93	1.04	0.00	0.00	0.00	0.00	0.00
Cribbs Causeway, Bristol (includes the Mall & Retail Park)	28.15	1.32	0.00	0.11	1.72	1.08	2.55	1.49	4.54	0.00	1.80	0.13	6.77	5.50	0.71	0.17	0.09	0.00	0.17
Filton local shops, Bristol	1.82	0.00	0.00	0.00	0.00	0.00	0.00	0.76	0.00	0.00	0.00	0.00	0.00	1.06	0.00	0.00	0.00	0.00	0.00
Iceland (The Food Warehouse), Willowbrook Shopping Centre, Bradley Stoke, BS32 8BS	0.00	0.00	0.00	0.00	0.00	0.00	0.00	0.00	0.00	0.00	0.00	0.00	0.00	0.00	0.00	0.00	0.00	0.00	0.00
Kellaway Building Supplies, Olympus House, Patchway	0.00	0.00	0.00	0.00	0.00	0.00	0.00	0.00	0.00	0.00	0.00	0.00	0.00	0.00	0.00	0.00	0.00	0.00	0.00
Lidl, Fox Den Road, Bristol, BS34 8SP	1.09	0.00	0.00	0.00	0.00	0.00	0.00	0.00	0.00	0.00	0.00	0.00	0.00	0.64	0.45	0.00	0.00	0.00	0.00
Lidl, Haze Way, Patchway, BS34 5BZ	0.85	0.00	0.00	0.00	0.00	0.00	0.00	0.00	0.00	0.00	0.00	0.00	0.00	0.85	0.00	0.00	0.00	0.00	0.00
Little Stoke Village Centre	0.41	0.00	0.00	0.00	0.00	0.00	0.00	0.00	0.00	0.00	0.00	0.00	0.00	0.41	0.00	0.00	0.00	0.00	0.00
Marks & Spencer, The Mall, Cribbs Causeway, BS34 5QT	0.11	0.00	0.00	0.00	0.00	0.00	0.00	0.00	0.11	0.00	0.00	0.00	0.00	0.00	0.00	0.00	0.00	0.00	0.00
Patchway Town Centre	0.83	0.00	0.00	0.00	0.00	0.00	0.00	0.00	0.00	0.00	0.00	0.00	0.00	0.83	0.00	0.00	0.00	0.00	0.00
Sainsbury's Superstore, Fox Den Road, Stoke Gifford, BS34 8SS	4.21	0.48	0.00	0.00	0.31	0.00	0.00	0.64	0.00	0.00	0.98	0.00	0.00	1.80	0.00	0.00	0.00	0.00	0.00
Screwfix, Station Road, Filton, Bristol, BS34 7JW	0.00	0.00	0.00	0.00	0.00	0.00	0.00	0.00	0.00	0.00	0.00	0.00	0.00	0.00	0.00	0.00	0.00	0.00	0.00
Stoke Gifford District Shopping Centre (The Range, Poundstretcher & Lidl)	0.00	0.00	0.00	0.00	0.00	0.00	0.00	0.00	0.00	0.00	0.00	0.00	0.00	0.00	0.00	0.00	0.00	0.00	0.00
Tesco Extra, Willow Brook Centre, Bradley Stoke, BS32 8EF	5.52	0.00	0.00	0.00	0.00	0.00	0.00	0.00	0.00	0.00	0.84	0.00	1.05	3.10	0.53	0.00	0.00	0.00	0.00

Destination	Total Chemist (£m)	Zone 1 Chemist (£m)	Zone 2 Chemist (£m)	Zone 3 Chemist (£m)	Zone 4 Chemist (£m)	Zone 5 Chemist (£m)	Zone 6 Chemist (£m)	Zone 7 Chemist (£m)	Zone 8 Chemist (£m)	Zone 9 Chemist (£m)	Zone 10 Chemist (£m)	Zone 11 Chemist (£m)	Zone 12 Chemist (£m)	Zone 13 Chemist (£m)	Zone 14 Chemist (£m)	Zone 15 Chemist (£m)	Zone 16 Chemist (£m)	Zone 17 Chemist (£m)	Zone 18 Chemist (£m)
Study Area																			
The Shield Retail Centre, Gloucester Road North, Filton, Bristol, BS34 7BR	1.28	0.00	0.00	0.00	0.00	0.00	0.00	0.00	1.28	0.00	0.00	0.00	0.00	0.00	0.00	0.00	0.00	0.00	0.00
Travis Perkins, New Road, Stoke Gifford, Bristol, BS34 8QW	0.00	0.00	0.00	0.00	0.00	0.00	0.00	0.00	0.00	0.00	0.00	0.00	0.00	0.00	0.00	0.00	0.00	0.00	0.00
Willow Brook Shopping Centre, Bradley Stoke (Boots, Pets at Home, Poundstretcher & more)	7.38	0.00	0.00	0.22	0.00	0.00	0.00	0.55	0.58	0.00	0.00	0.00	1.92	3.21	0.89	0.00	0.00	0.00	0.00
Sub Total Zone 13	**60.39**	**1.79**	**0.11**	**0.33**	**2.03**	**1.08**	**3.00**	**4.85**	**9.35**	**0.00**	**3.63**	**0.13**	**10.68**	**19.95**	**3.03**	**0.17**	**0.09**	**0.00**	**0.17**
Zone 14																			
Aldi, North Street, Bedminster, Bristol, BS3 1JA	0.17	0.00	0.00	0.00	0.00	0.00	0.00	0.00	0.00	0.00	0.00	0.00	0.00	0.00	0.17	0.00	0.00	0.00	0.00
Asda, East Street, Bedminster, Bristol, BS3 4JY	3.06	1.21	0.00	0.00	0.00	0.15	0.00	0.00	0.00	0.00	0.00	0.00	0.00	0.00	0.97	0.44	0.28	0.00	0.00
Axis Trampoline Club, South Liberty Lane, Bristol, BS3 2SU	0.00	0.00	0.00	0.00	0.00	0.00	0.00	0.00	0.00	0.00	0.00	0.00	0.00	0.00	0.00	0.00	0.00	0.00	0.00
B&M, Winterstoke Road, Bristol, BS3 2LF	0.00	0.00	0.00	0.00	0.00	0.00	0.00	0.00	0.00	0.00	0.00	0.00	0.00	0.00	0.00	0.00	0.00	0.00	0.00
Bedminster local shops, Bristol	6.03	1.01	0.00	0.00	0.00	0.00	0.23	0.11	0.11	0.00	0.00	0.00	0.00	0.21	4.11	0.26	0.00	0.00	0.00
CW Jones Carpet & Flooring, Hartcliffe Way, Bedminster, BS3 5RU	0.00	0.00	0.00	0.00	0.00	0.00	0.00	0.00	0.00	0.00	0.00	0.00	0.00	0.00	0.00	0.00	0.00	0.00	0.00
Iceland (The Food Warehouse), South Bristol Retail Park, Ashton Gate, Bristol, BS3 2LQ	0.00	0.00	0.00	0.00	0.00	0.00	0.00	0.00	0.00	0.00	0.00	0.00	0.00	0.00	0.00	0.00	0.00	0.00	0.00
Lidl, Sheene Road, Bristol, BS3 4EG	0.09	0.00	0.00	0.00	0.00	0.00	0.00	0.00	0.00	0.00	0.00	0.00	0.00	0.00	0.09	0.00	0.00	0.00	0.00
Riverside Garden Centre, Clift House Road, Southville, Bristol	0.00	0.00	0.00	0.00	0.00	0.00	0.00	0.00	0.00	0.00	0.00	0.00	0.00	0.00	0.00	0.00	0.00	0.00	0.00
Sainsbury's Superstore, Winterstoke Road, Bristol, BS3 2NS	4.14	0.36	0.00	0.00	0.00	1.53	0.23	0.00	0.00	0.00	0.00	0.00	0.00	0.10	1.28	0.64	0.00	0.00	0.00
South Bristol Retail Park, Winterstoke Road, Ashton Gate, Bristol (Halfords, Food Warehouse, Currys & B&M)	0.09	0.00	0.00	0.00	0.00	0.00	0.00	0.00	0.00	0.00	0.00	0.00	0.00	0.00	0.00	0.09	0.00	0.00	0.00
Southville local shops, Bristol	0.00	0.00	0.00	0.00	0.00	0.00	0.00	0.00	0.00	0.00	0.00	0.00	0.00	0.00	0.00	0.00	0.00	0.00	0.00
Wickes, Winterstoke Road, Ashton Gate, Bristol, BS3 2LQ	0.00	0.00	0.00	0.00	0.00	0.00	0.00	0.00	0.00	0.00	0.00	0.00	0.00	0.00	0.00	0.00	0.00	0.00	0.00
Winterstoke Road, Bristol	0.00	0.00	0.00	0.00	0.00	0.00	0.00	0.00	0.00	0.00	0.00	0.00	0.00	0.00	0.00	0.00	0.00	0.00	0.00
Sub Total Zone 14	**13.57**	**2.59**	**0.00**	**0.00**	**0.00**	**1.69**	**0.45**	**0.11**	**0.11**	**0.00**	**0.00**	**0.00**	**0.00**	**0.31**	**6.62**	**1.42**	**0.28**	**0.00**	**0.00**
Zone 15																			
Aldi, Imperial Park, Bristol, BS13 7TJ	0.00	0.00	0.00	0.00	0.00	0.00	0.00	0.00	0.00	0.00	0.00	0.00	0.00	0.00	0.00	0.00	0.00	0.00	0.00
B&Q, Imperial Retail Park, Bristol	0.09	0.00	0.00	0.00	0.00	0.00	0.00	0.00	0.00	0.00	0.00	0.00	0.00	0.00	0.00	0.09	0.00	0.00	0.00
B&Q, Wills Way, Bishopsworth, Bristol, BS13 7TJ	0.00	0.00	0.00	0.00	0.00	0.00	0.00	0.00	0.00	0.00	0.00	0.00	0.00	0.00	0.00	0.00	0.00	0.00	0.00
Bishopsworth local shops, Bristol	1.46	0.00	0.00	0.00	0.00	0.00	0.00	0.00	0.11	0.00	0.00	0.00	0.00	0.00	0.00	1.34	0.00	0.00	0.00
Hartcliffe local shops, Bristol	0.36	0.00	0.00	0.00	0.00	0.00	0.00	0.00	0.00	0.00	0.00	0.00	0.00	0.00	0.00	0.18	0.18	0.00	0.00
Headley Park local shops, Bristol	0.18	0.00	0.00	0.00	0.00	0.00	0.00	0.00	0.00	0.00	0.00	0.00	0.00	0.00	0.00	0.18	0.00	0.00	0.00
Home Bargains, Whitchurch Lane, Bristol, BS13 7TW	0.55	0.00	0.00	0.00	0.00	0.00	0.00	0.00	0.00	0.00	0.00	0.00	0.00	0.00	0.00	0.55	0.00	0.00	0.00
Imperial Retail Park, Wills Way, Bristol (B&Q, Argos, Bedworld, B&M, Homesense, The Range & more)	13.79	0.00	0.00	0.00	0.00	0.96	0.00	0.00	0.00	0.00	0.00	0.26	0.00	0.00	1.13	6.95	0.66	3.48	0.34
Lidl, Whitchurch Lane, Bishopsworth, Bristol, BS13 7TE	0.17	0.00	0.00	0.00	0.00	0.00	0.00	0.00	0.00	0.00	0.00	0.00	0.00	0.00	0.00	0.17	0.00	0.00	0.00
Morrisons, Peterson Avenue, Hartcliffe, Bristol, BS13 0BE	0.36	0.00	0.00	0.00	0.00	0.00	0.00	0.00	0.00	0.00	0.00	0.00	0.00	0.00	0.00	0.18	0.00	0.18	0.00
Sub Total Zone 15	**16.95**	**0.00**	**0.00**	**0.00**	**0.00**	**0.96**	**0.00**	**0.00**	**0.11**	**0.00**	**0.00**	**0.26**	**0.00**	**0.00**	**1.13**	**9.63**	**0.84**	**3.67**	**0.34**
Zone 16																			
Brislington local shops	0.86	0.00	0.21	0.00	0.00	0.00	0.00	0.00	0.00	0.00	0.00	0.00	0.00	0.00	0.00	0.00	0.65	0.00	0.00
Brislington Retail Park, Bath Road, Bristol (Halfords, B&M, Dreams, Matalan, Sports Direct & more)	1.08	0.00	0.00	0.11	0.00	0.00	0.00	0.00	0.00	0.24	0.00	0.00	0.00	0.00	0.00	0.00	0.65	0.00	0.08
Broadwalk Shopping Centre, Knowle, Bristol, BS4 2RA	6.82	0.00	0.00	0.45	0.00	0.00	0.00	0.00	0.00	0.00	1.67	0.81	0.00	0.00	0.99	1.00	1.35	0.57	0.00
Co-op, Wyatts View, Brislington, St. Annes, Bristol, BS4 4WW	0.00	0.00	0.00	0.00	0.00	0.00	0.00	0.00	0.00	0.00	0.00	0.00	0.00	0.00	0.00	0.00	0.00	0.00	0.00
CrossFit, Dixon Road, Brislington, BS4 5QW	0.00	0.00	0.00	0.00	0.00	0.00	0.00	0.00	0.00	0.00	0.00	0.00	0.00	0.00	0.00	0.00	0.00	0.00	0.00
Knowle local shops, Bristol	2.53	0.00	0.00	0.00	0.00	0.00	0.00	0.00	0.00	0.00	0.00	0.00	0.00	0.00	0.09	0.26	2.09	0.09	0.00
Lidl, Brislington Retail Park, Bristol, BS4 5NG	0.09	0.00	0.00	0.00	0.00	0.00	0.00	0.00	0.00	0.00	0.00	0.00	0.00	0.00	0.00	0.00	0.09	0.00	0.00
Sainsbury's Superstore, St Philips Causeway, Arnos Vale, Bristol, BS4 3BD	1.75	0.48	0.53	0.00	0.00	0.00	0.00	0.00	0.00	0.00	0.00	0.00	0.00	0.00	0.00	0.00	0.56	0.18	0.00
Screwfix, Wilverley Trading Estate, Brislington, Bristol, BS4 5NL	0.00	0.00	0.00	0.00	0.00	0.00	0.00	0.00	0.00	0.00	0.00	0.00	0.00	0.00	0.00	0.00	0.00	0.00	0.00
St Anne's local shops, Bristol	0.09	0.00	0.00	0.00	0.00	0.00	0.00	0.00	0.00	0.00	0.00	0.00	0.00	0.00	0.00	0.00	0.09	0.00	0.00
Tesco Extra, Callington Road, Brislington, Bristol, BS4 5AY	8.03	0.48	0.77	0.00	0.00	0.00	0.00	0.00	0.00	0.00	0.00	0.00	0.00	0.00	0.45	0.35	3.30	2.59	0.08
Totterdown local shops, Bristol	1.19	0.00	0.00	0.00	0.00	0.00	0.00	0.00	0.00	0.00	0.00	0.00	0.00	0.00	0.53	0.09	0.57	0.00	0.00
Tramway Retail Park, Bath Road, Brislington (Dunelm & Go Outdoors)	0.00	0.00	0.00	0.00	0.00	0.00	0.00	0.00	0.00	0.00	0.00	0.00	0.00	0.00	0.00	0.00	0.00	0.00	0.00
Sub Total Zone 16	**22.45**	**0.96**	**1.51**	**0.56**	**0.00**	**0.00**	**0.00**	**0.00**	**0.00**	**0.24**	**1.67**	**0.81**	**0.00**	**0.00**	**2.06**	**1.69**	**9.34**	**3.43**	**0.17**
Zone 17																			
Asda, Oatlands Avenue, Whitchurch, BS14 0ST	3.36	0.48	0.00	0.00	0.00	0.00	0.00	0.00	0.00	0.00	0.00	0.00	0.00	0.00	0.00	1.27	0.00	1.61	0.00
Hengrove local shops, Bristol	0.93	0.00	0.00	0.00	0.00	0.00	0.00	0.00	0.00	0.00	0.00	0.00	0.00	0.00	0.00	0.09	0.00	0.85	0.00
Red Lion Carpets, Wells Road, Bristol, BS14 9AF	0.00	0.00	0.00	0.00	0.00	0.00	0.00	0.00	0.00	0.00	0.00	0.00	0.00	0.00	0.00	0.00	0.00	0.00	0.00
Stockwood local shops, Bristol	2.44	0.00	0.00	0.00	0.00	0.00	0.00	0.00	0.00	0.00	0.00	0.00	0.00	0.00	0.00	0.00	0.00	2.44	0.00
Tesco Express, Wells Road, Whitchurch, Bristol, BS14 9HX	0.09	0.00	0.00	0.00	0.00	0.00	0.00	0.00	0.00	0.00	0.00	0.00	0.00	0.00	0.00	0.00	0.00	0.09	0.00
Whitchurch local shops, Bristol	1.41	0.00	0.00	0.00	0.00	0.00	0.00	0.00	0.00	0.00	0.00	0.00	0.00	0.00	0.00	0.00	0.00	1.41	0.00
Whitehall Garden Centre, Norton Lane, Bristol, BS14 0BT	0.00	0.00	0.00	0.00	0.00	0.00	0.00	0.00	0.00	0.00	0.00	0.00	0.00	0.00	0.00	0.00	0.00	0.00	0.00
Sub Total Zone 17	**8.24**	**0.48**	**0.00**	**0.00**	**0.00**	**0.00**	**0.00**	**0.00**	**0.00**	**0.00**	**0.00**	**0.00**	**0.00**	**0.00**	**0.00**	**1.36**	**0.00**	**6.40**	**0.00**
Zone 18																			
Keynsham Town Centre	7.80	0.00	0.00	0.00	0.16	0.00	0.00	0.00	0.00	0.00	0.00	0.26	0.00	0.00	0.00	0.00	0.00	0.09	7.29
Tesco Superstore, Bristol Road, Keynsham, Bristol, BS31 2BA	1.24	0.00	0.00	0.00	0.00	0.00	0.00	0.00	0.00	0.24	0.00	0.00	0.00	0.00	0.00	0.00	0.00	0.00	1.00
Waitrose, Broadmead Lane, Keynsham, BS31 1ST	0.25	0.00	0.00	0.00	0.00	0.00	0.00	0.00	0.00	0.00	0.00	0.00	0.00	0.00	0.00	0.00	0.00	0.00	0.25
Sub Total Zone 18	**9.29**	**0.00**	**0.00**	**0.00**	**0.16**	**0.00**	**0.00**	**0.00**	**0.00**	**0.24**	**0.00**	**0.26**	**0.00**	**0.00**	**0.00**	**0.00**	**0.00**	**0.09**	**8.55**
Bristol Authority Area Sub Total	**194.83**	**16.99**	**18.51**	**4.05**	**21.14**	**14.64**	**15.66**	**13.44**	**6.76**	**0.84**	**12.80**	**3.78**	**1.90**	**1.28**	**14.09**	**17.03**	**16.17**	**14.55**	**1.20**
Sub-Total Insdie Study Area	**335.42**	**20.58**	**20.10**	**18.18**	**23.33**	**15.71**	**19.25**	**18.39**	**16.22**	**19.17**	**20.37**	**26.89**	**17.38**	**21.23**	**18.10**	**17.56**	**16.45**	**14.64**	**11.86**
Outside Survey Area																			
Abergavenny Town Centre	0.00	0.00	0.00	0.00	0.00	0.00	0.00	0.00	0.00	0.00	0.00	0.00	0.00	0.00	0.00	0.00	0.00	0.00	0.00
Aldi, Horseshoe Lane, Thornbury, BS35 2AX	0.00	0.00	0.00	0.00	0.00	0.00	0.00	0.00	0.00	0.00	0.00	0.00	0.00	0.00	0.00	0.00	0.00	0.00	0.00
Aldi, Wyndham Way, Portishead, Bristol, BS20 8LR	0.09	0.00	0.00	0.00	0.00	0.00	0.00	0.00	0.00	0.00	0.00	0.00	0.00	0.00	0.09	0.00	0.00	0.00	0.00
Allington Farm Shop, A420, Allington, Chippenham, SN14 6LJ	0.00	0.00	0.00	0.00	0.00	0.00	0.00	0.00	0.00	0.00	0.00	0.00	0.00	0.00	0.00	0.00	0.00	0.00	0.00
Alveston Village Centre	0.13	0.00	0.00	0.00	0.00	0.00	0.00	0.00	0.00	0.00	0.00	0.00	0.13	0.00	0.00	0.00	0.00	0.00	0.00
Asda, Phillips Road, Weston-Super-Mare, BS23 3UZ	0.00	0.00	0.00	0.00	0.00	0.00	0.00	0.00	0.00	0.00	0.00	0.00	0.00	0.00	0.00	0.00	0.00	0.00	0.00
Asda, The Shires, Bythesea Road,Trowbridge, BA14 8AT	0.00	0.00	0.00	0.00	0.00	0.00	0.00	0.00	0.00	0.00	0.00	0.00	0.00	0.00	0.00	0.00	0.00	0.00	0.00
B&Q, Flowerdown Retail Park, Weston-Super-Mare	0.00	0.00	0.00	0.00	0.00	0.00	0.00	0.00	0.00	0.00	0.00	0.00	0.00	0.00	0.00	0.00	0.00	0.00	0.00
B&Q, Station Road, Yate	0.00	0.00	0.00	0.00	0.00	0.00	0.00	0.00	0.00	0.00	0.00	0.00	0.00	0.00	0.00	0.00	0.00	0.00	0.00
Bath City Centre (includes SouthGate Shopping Centre)	2.02	0.00	0.00	0.00	0.00	0.00	0.00	0.00	0.00	0.88	0.00	0.00	0.00	0.00	0.00	0.46	0.00	0.00	0.68
Birmingham City Centre	0.00	0.00	0.00	0.00	0.00	0.00	0.00	0.00	0.00	0.00	0.00	0.00	0.00	0.00	0.00	0.00	0.00	0.00	0.00
Broadway Village Centre	0.00	0.00	0.00	0.00	0.00	0.00	0.00	0.00	0.00	0.00	0.00	0.00	0.00	0.00	0.00	0.00	0.00	0.00	0.00
Burnham on Sea Town Centre	0.00	0.00	0.00	0.00	0.00	0.00	0.00	0.00	0.00	0.00	0.00	0.00	0.00	0.00	0.00	0.00	0.00	0.00	0.00
Cadbury Garden Centre, Smallway, Congresbury	0.00	0.00	0.00	0.00	0.00	0.00	0.00	0.00	0.00	0.00	0.00	0.00	0.00	0.00	0.00	0.00	0.00	0.00	0.00
Carpet Giant, Beeches Industrial Estate, Yate, BS37 5QZ	0.00	0.00	0.00	0.00	0.00	0.00	0.00	0.00	0.00	0.00	0.00	0.00	0.00	0.00	0.00	0.00	0.00	0.00	0.00
Central London / West End	0.66	0.00	0.66	0.00	0.00	0.00	0.00	0.00	0.00	0.00	0.00	0.00	0.00	0.00	0.00	0.00	0.00	0.00	0.00
Cheltenham Town Centre	0.00	0.00	0.00	0.00	0.00	0.00	0.00	0.00	0.00	0.00	0.00	0.00	0.00	0.00	0.00	0.00	0.00	0.00	0.00
Chew Magna Village Centre	0.00	0.00	0.00	0.00	0.00	0.00	0.00	0.00	0.00	0.00	0.00	0.00	0.00	0.00	0.00	0.00	0.00	0.00	0.00
Chippenham Town Centre	0.00	0.00	0.00	0.00	0.00	0.00	0.00	0.00	0.00	0.00	0.00	0.00	0.00	0.00	0.00	0.00	0.00	0.00	0.00
Christchurch Town Centre	0.00	0.00	0.00	0.00	0.00	0.00	0.00	0.00	0.00	0.00	0.00	0.00	0.00	0.00	0.00	0.00	0.00	0.00	0.00
Clarks Village Outlet Centre, Street (Over 90 Designer & High Street brands)	0.00	0.00	0.00	0.00	0.00	0.00	0.00	0.00	0.00	0.00	0.00	0.00	0.00	0.00	0.00	0.00	0.00	0.00	0.00
Clevedon Town Centre	0.00	0.00	0.00	0.00	0.00	0.00	0.00	0.00	0.00	0.00	0.00	0.00	0.00	0.00	0.00	0.00	0.00	0.00	0.00
Congresbury Village Centre	0.00	0.00	0.00	0.00	0.00	0.00	0.00	0.00	0.00	0.00	0.00	0.00	0.00	0.00	0.00	0.00	0.00	0.00	0.00
Corsham Town Centre	0.00	0.00	0.00	0.00	0.00	0.00	0.00	0.00	0.00	0.00	0.00	0.00	0.00	0.00	0.00	0.00	0.00	0.00	0.00
Designer Outlet, Kemble Drive, Swindon, SN2 2DY	0.00	0.00	0.00	0.00	0.00	0.00	0.00	0.00	0.00	0.00	0.00	0.00	0.00	0.00	0.00	0.00	0.00	0.00	0.00
Dobbies Garden Centre, Thornbury, Wotton-under-Edge, GL12 8QH	0.00	0.00	0.00	0.00	0.00	0.00	0.00	0.00	0.00	0.00	0.00	0.00	0.00	0.00	0.00	0.00	0.00	0.00	0.00
Dublin City Centre	0.00	0.00	0.00	0.00	0.00	0.00	0.00	0.00	0.00	0.00	0.00	0.00	0.00	0.00	0.00	0.00	0.00	0.00	0.00
Eastwood Garden Plant Centre, Falfield, Wotton-under-Edge, GL12 8DA	0.00	0.00	0.00	0.00	0.00	0.00	0.00	0.00	0.00	0.00	0.00	0.00	0.00	0.00	0.00	0.00	0.00	0.00	0.00
Edinburgh City Centre	0.00	0.00	0.00	0.00	0.00	0.00	0.00	0.00	0.00	0.00	0.00	0.00	0.00	0.00	0.00	0.00	0.00	0.00	0.00
Exeter City Centre	0.00	0.00	0.00	0.00	0.00	0.00	0.00	0.00	0.00	0.00	0.00	0.00	0.00	0.00	0.00	0.00	0.00	0.00	0.00
Exmouth Town Centre	0.00	0.00	0.00	0.00	0.00	0.00	0.00	0.00	0.00	0.00	0.00	0.00	0.00	0.00	0.00	0.00	0.00	0.00	0.00
Flowerdown Retail Park, Weston-super-Mare (Aldi, B&Q, Carpetright, M&S Foodhall, Sports Direct & more)	0.00	0.00	0.00	0.00	0.00	0.00	0.00	0.00	0.00	0.00	0.00	0.00	0.00	0.00	0.00	0.00	0.00	0.00	0.00
Gallagher Retail Park (aka The Wyvern Centre), WESTON SUPER MARE (The Range, Currys, Dreams, Oak Furnitureland & more)	0.41	0.00	0.00	0.00	0.00	0.00	0.00	0.00	0.00	0.24	0.00	0.00	0.00	0.00	0.00	0.00	0.00	0.00	0.17
Gloucester Keys Retail Park, St Ann Way, Gloucester, GL1 5SH	0.00	0.00	0.00	0.00	0.00	0.00	0.00	0.00	0.00	0.00	0.00	0.00	0.00	0.00	0.00	0.00	0.00	0.00	0.00
Great Western Business Park, Armstrong Way, Yate, BS37 5NG	0.00	0.00	0.00	0.00	0.00	0.00	0.00	0.00	0.00	0.00	0.00	0.00	0.00	0.00	0.00	0.00	0.00	0.00	0.00
Highfield Garden World, Bristol Road, Whitminster, Gloucester, GL2 7PB	0.00	0.00	0.00	0.00	0.00	0.00	0.00	0.00	0.00	0.00	0.00	0.00	0.00	0.00	0.00	0.00	0.00	0.00	0.00
Hillier Garden Centre, Whiteway Road, Bath, BA2 2RG	0.00	0.00	0.00	0.00	0.00	0.00	0.00	0.00	0.00	0.00	0.00	0.00	0.00	0.00	0.00	0.00	0.00	0.00	0.00
Homebase, Wessex Fields, Frome	0.00	0.00	0.00	0.00	0.00	0.00	0.00	0.00	0.00	0.00	0.00	0.00	0.00	0.00	0.00	0.00	0.00	0.00	0.00
Homebase, Wyndham Retail Park, Portishead	0.00	0.00	0.00	0.00	0.00	0.00	0.00	0.00	0.00	0.00	0.00	0.00	0.00	0.00	0.00	0.00	0.00	0.00	0.00
Honiton Town Centre	0.00	0.00	0.00	0.00	0.00	0.00	0.00	0.00	0.00	0.00	0.00	0.00	0.00	0.00	0.00	0.00	0.00	0.00	0.00
Iron Acton Garden Centre, Wotton Road, Iron Acton, BS37 9XA	0.00	0.00	0.00	0.00	0.00	0.00	0.00	0.00	0.00	0.00	0.00	0.00	0.00	0.00	0.00	0.00	0.00	0.00	0.00
Iron Acton Village Centre	0.00	0.00	0.00	0.00	0.00	0.00	0.00	0.00	0.00	0.00	0.00	0.00	0.00	0.00	0.00	0.00	0.00	0.00	0.00
Kemps Garden Centre, Westerleigh, Bristol	0.00	0.00	0.00	0.00	0.00	0.00	0.00	0.00	0.00	0.00	0.00	0.00	0.00	0.00	0.00	0.00	0.00	0.00	0.00
Leekes, Beanacre Road, Melksham, SN12 8AG	0.00	0.00	0.00	0.00	0.00	0.00	0.00	0.00	0.00	0.00	0.00	0.00	0.00	0.00	0.00	0.00	0.00	0.00	0.00
Leighton Buzzard Town Centre	0.00	0.00	0.00	0.00	0.00	0.00	0.00	0.00	0.00	0.00	0.00	0.00	0.00	0.00	0.00	0.00	0.00	0.00	0.00
Lidl, Kennedy Way, Yate, BS37 4BA	0.09	0.00	0.00	0.00	0.00	0.00	0.00	0.00	0.00	0.00	0.00	0.00	0.00	0.00	0.09	0.00	0.00	0.00	0.00
Long Ashton Village Centre	0.15	0.00	0.00	0.00	0.00	0.15	0.00	0.00	0.00	0.00	0.00	0.00	0.00	0.00	0.00	0.00	0.00	0.00	0.00
Manchester City Centre	0.00	0.00	0.00	0.00	0.00	0.00	0.00	0.00	0.00	0.00	0.00	0.00	0.00	0.00	0.00	0.00	0.00	0.00	0.00
Mero Retail Park, Lower Bristol Road, Bath (Carpetright, Hobbycraft & Pets at Home)	0.00	0.00	0.00	0.00	0.00	0.00	0.00	0.00	0.00	0.00	0.00	0.00	0.00	0.00	0.00	0.00	0.00	0.00	0.00
Midsomer Norton Town Centre	0.00	0.00	0.00	0.00	0.00	0.00	0.00	0.00	0.00	0.00	0.00	0.00	0.00	0.00	0.00	0.00	0.00	0.00	0.00
Minehead Town Centre	0.00	0.00	0.00	0.00	0.00	0.00	0.00	0.00	0.00	0.00	0.00	0.00	0.00	0.00	0.00	0.00	0.00	0.00	0.00
Monmouth Town Centre	0.00	0.00	0.00	0.00	0.00	0.00	0.00	0.00	0.00	0.00	0.00	0.00	0.00	0.00	0.00	0.00	0.00	0.00	0.00
Morrisons, Station Road, Yate, BS37 5PW	0.13	0.00	0.00	0.00	0.00	0.00	0.00	0.00	0.00	0.00	0.00	0.00	0.13	0.00	0.00	0.00	0.00	0.00	0.00
Nailsea Town Centre	0.31	0.00	0.00	0.00	0.00	0.31	0.00	0.00	0.00	0.00	0.00	0.00	0.00	0.00	0.00	0.00	0.00	0.00	0.00
Newport City Centre	0.00	0.00	0.00	0.00	0.00	0.00	0.00	0.00	0.00	0.00	0.00	0.00	0.00	0.00	0.00	0.00	0.00	0.00	0.00
Newquay Town Centre	0.00	0.00	0.00	0.00	0.00	0.00	0.00	0.00	0.00	0.00	0.00	0.00	0.00	0.00	0.00	0.00	0.00	0.00	0.00
Norton Malreward Village Centre	0.00	0.00	0.00	0.00	0.00	0.00	0.00	0.00	0.00	0.00	0.00	0.00	0.00	0.00	0.00	0.00	0.00	0.00	0.00
Nottingham City Centre	0.45	0.00	0.00	0.45	0.00	0.00	0.00	0.00	0.00	0.00	0.00	0.00	0.00	0.00	0.00	0.00	0.00	0.00	0.00
Portishead Town Centre	0.93	0.09	0.00	0.00	0.00	0.15	0.23	0.00	0.46	0.00	0.00	0.00	0.00	0.00	0.00	0.00	0.00	0.00	0.00
Riverside Retail Park, Link Road, Yate, BS37 4AQ	0.00	0.00	0.00	0.00	0.00	0.00	0.00	0.00	0.00	0.00	0.00	0.00	0.00	0.00	0.00	0.00	0.00	0.00	0.00
Ross-on-Wye Town Centre	0.00	0.00	0.00	0.00	0.00	0.00	0.00	0.00	0.00	0.00	0.00	0.00	0.00	0.00	0.00	0.00	0.00	0.00	0.00
Sainsbury's Superstore, Serbert Road, Portishead, Bristol, BS20 7GD	0.22	0.00	0.00	0.00	0.00	0.00	0.00	0.00	0.22	0.00	0.00	0.00	0.00	0.00	0.00	0.00	0.00	0.00	0.00
Salford City Centre	0.08	0.00	0.00	0.00	0.00	0.00	0.00	0.00	0.00	0.00	0.00	0.00	0.00	0.00	0.00	0.00	0.00	0.00	0.08
Screwfix, Stover Trading Estate, Yate, BS37 5PB	0.00	0.00	0.00	0.00	0.00	0.00	0.00	0.00	0.00	0.00	0.00	0.00	0.00	0.00	0.00	0.00	0.00	0.00	0.00
Sheffield City Centre	0.00	0.00	0.00	0.00	0.00	0.00	0.00	0.00	0.00	0.00	0.00	0.00	0.00	0.00	0.00	0.00	0.00	0.00	0.00
Sidmouth Town Centre	0.00	0.00	0.00	0.00	0.00	0.00	0.00	0.00	0.00	0.00	0.00	0.00	0.00	0.00	0.00	0.00	0.00	0.00	0.00
St Austell Bay Business Park, Par Moor Road, Saint Austell, PL25 3RF	0.00	0.00	0.00	0.00	0.00	0.00	0.00	0.00	0.00	0.00	0.00	0.00	0.00	0.00	0.00	0.00	0.00	0.00	0.00
St Margarets Retail Park, Oxford Road, Swindon, SN3 4ES	0.00	0.00	0.00	0.00	0.00	0.00	0.00	0.00	0.00	0.00	0.00	0.00	0.00	0.00	0.00	0.00	0.00	0.00	0.00
Street Village Centre	0.00	0.00	0.00	0.00	0.00	0.00	0.00	0.00	0.00	0.00	0.00	0.00	0.00	0.00	0.00	0.00	0.00	0.00	0.00
Swindon Town Centre	0.00	0.00	0.00	0.00	0.00	0.00	0.00	0.00	0.00	0.00	0.00	0.00	0.00	0.00	0.00	0.00	0.00	0.00	0.00
Tesco Extra, East Walk, Yate, BS37 4AS	1.03	0.00	0.00	0.11	0.00	0.00	0.00	0.00	0.00	0.00	0.14	0.00	0.79	0.00	0.00	0.00	0.00	0.00	0.00
Tesco Superstore, Midland Way, Thornbury, BS35 2BS	0.00	0.00	0.00	0.00	0.00	0.00	0.00	0.00	0.00	0.00	0.00	0.00	0.00	0.00	0.00	0.00	0.00	0.00	0.00
Tetbury Town Centre	0.00	0.00	0.00	0.00	0.00	0.00	0.00	0.00	0.00	0.00	0.00	0.00	0.00	0.00	0.00	0.00	0.00	0.00	0.00
The Old Well Garden Centre, Uffculme, Waterloo Cross, Cullompton, EX15 3ES	0.00	0.00	0.00	0.00	0.00	0.00	0.00	0.00	0.00	0.00	0.00	0.00	0.00	0.00	0.00	0.00	0.00	0.00	0.00
The Range, Bristol Road, Bridgwater, TA6 4FF	0.00	0.00	0.00	0.00	0.00	0.00	0.00	0.00	0.00	0.00	0.00	0.00	0.00	0.00	0.00	0.00	0.00	0.00	0.00
The Trafford Centre, Manchester, M17 8AA	0.00	0.00	0.00	0.00	0.00	0.00	0.00	0.00	0.00	0.00	0.00	0.00	0.00	0.00	0.00	0.00	0.00	0.00	0.00
Thornbury Leisure Centre, Alveston Hill, Thornbury, BS35 3JB	0.00	0.00	0.00	0.00	0.00	0.00	0.00	0.00	0.00	0.00	0.00	0.00	0.00	0.00	0.00	0.00	0.00	0.00	0.00
Thornbury Town Centre	0.31	0.00	0.00	0.00	0.00	0.00	0.00	0.00	0.22	0.00	0.00	0.00	0.00	0.00	0.09	0.00	0.00	0.00	0.00
Timsbury Village Centre	0.00	0.00	0.00	0.00	0.00	0.00	0.00	0.00	0.00	0.00	0.00	0.00	0.00	0.00	0.00	0.00	0.00	0.00	0.00
Torquay Town Centre	0.00	0.00	0.00	0.00	0.00	0.00	0.00	0.00	0.00	0.00	0.00	0.00	0.00	0.00	0.00	0.00	0.00	0.00	0.00
Waitrose, High Street, Nailsea, Bristol, BS48 1AP	0.00	0.00	0.00	0.00	0.00	0.00	0.00	0.00	0.00	0.00	0.00	0.00	0.00	0.00	0.00	0.00	0.00	0.00	0.00
Waitrose, Wickwar Road, Chipping Sodbury, BS37 6AU	0.56	0.00	0.00	0.00	0.00	0.00	0.00	0.00	0.00	0.00	0.56	0.00	0.00	0.00	0.00	0.00	0.00	0.00	0.00
Wedmore Village Centre	0.00	0.00	0.00	0.00	0.00	0.00	0.00	0.00	0.00	0.00	0.00	0.00	0.00	0.00	0.00	0.00	0.00	0.00	0.00
Wells City Centre	0.00	0.00	0.00	0.00	0.00	0.00	0.00	0.00	0.00	0.00	0.00	0.00	0.00	0.00	0.00	0.00	0.00	0.00	0.00
Westerleigh Village Centre	0.00	0.00	0.00	0.00	0.00	0.00	0.00	0.00	0.00	0.00	0.00	0.00	0.00	0.00	0.00	0.00	0.00	0.00	0.00
Weston Lock Retail Park, Lower Bristol Road, Bath (Currys, M&S Foodhall)	0.00	0.00	0.00	0.00	0.00	0.00	0.00	0.00	0.00	0.00	0.00	0.00	0.00	0.00	0.00	0.00	0.00	0.00	0.00
Weston-super-Mare Town Centre (includes Sovereign Shopping Centre)	0.00	0.00	0.00	0.00	0.00	0.00	0.00	0.00	0.00	0.00	0.00	0.00	0.00	0.00	0.00	0.00	0.00	0.00	0.00
Wyndham Retail Park, Portishead (Homebase, Argos & McDonald's)	0.00	0.00	0.00	0.00	0.00	0.00	0.00	0.00	0.00	0.00	0.00	0.00	0.00	0.00	0.00	0.00	0.00	0.00	0.00
Yate Leisure Centre, Kennedy Way, Yate, Bristol, BS37 4DQ	0.00	0.00	0.00	0.00	0.00	0.00	0.00	0.00	0.00	0.00	0.00	0.00	0.00	0.00	0.00	0.00	0.00	0.00	0.00
Yate Town Centre	3.00	0.09	0.00	0.11	0.00	0.00	0.00	0.00	0.00	0.00	0.00	0.26	2.54	0.00	0.00	0.00	0.00	0.00	0.00
Sub-Total Outside Study Area	**10.56**	**0.18**	**0.66**	**0.67**	**0.00**	**0.62**	**0.23**	**0.00**	**0.90**	**1.12**	**0.69**	**0.26**	**3.59**	**0.00**	**0.26**	**0.46**	**0.00**	**0.00**	**0.93**
Total	**345.98**	**20.76**	**20.77**	**18.85**	**23.33**	**16.33**	**19.48**	**18.39**	**17.11**	**20.29**	**21.06**	**27.14**	**20.96**	**21.23**	**18.36**	**18.03**	**16.45**	**14.64**	**12.79**

Bristol Local Centres Retail Study 2022
Nexus Planning

Table 19: Electrical Goods Shopping Patterns

Destination Study Area	Total Electrical (%)	Zone 1 Electrical (%)	Zone 2 Electrical (%)	Zone 3 Electrical (%)	Zone 4 Electrical (%)	Zone 5 Electrical (%)	Zone 6 Electrical (%)	Zone 7 Electrical (%)	Zone 8 Electrical (%)	Zone 9 Electrical (%)	Zone 10 Electrical (%)	Zone 11 Electrical (%)	Zone 12 Electrical (%)	Zone 13 Electrical (%)	Zone 14 Electrical (%)	Zone 15 Electrical (%)	Zone 16 Electrical (%)	Zone 17 Electrical (%)	Zone 18 Electrical (%)
Zone 1																			
Avonmeads Retail Park, St Philips Causeway, Bristol (The Range, JD Sports, Wilko, Boots & more)	1.6%	10.2%	6.7%	0.0%	1.3%	0.0%	0.0%	2.1%	0.0%	0.0%	0.0%	0.0%	0.0%	0.0%	0.0%	0.0%	10.7%	4.9%	0.0%
Baptist Mills local shops, Bristol	0.0%	0.0%	0.0%	0.0%	0.0%	0.0%	0.0%	0.0%	0.0%	0.0%	0.0%	0.0%	0.0%	0.0%	0.0%	0.0%	0.0%	0.0%	0.0%
Bristol CITY CENTRE (includes Broadmead, Cabot Circus, The Galleries & The Arcade)	3.6%	16.2%	5.8%	0.0%	2.6%	1.5%	0.0%	5.4%	0.0%	1.5%	0.0%	1.1%	7.0%	7.8%	0.9%	1.5%	9.6%	11.1%	1.3%
Bristol Guild of Applied Art, Park Street, Bristol, BS1 5JY	0.0%	0.0%	0.0%	0.0%	0.0%	0.0%	0.0%	0.0%	0.0%	0.0%	0.0%	0.0%	0.0%	0.0%	0.0%	0.0%	0.0%	0.0%	0.0%
Gardiner Haskins Interiors, Broad Plain, Bristol	0.0%	0.0%	0.0%	0.0%	0.0%	0.0%	0.0%	0.0%	0.0%	0.0%	0.0%	0.0%	0.0%	0.0%	0.0%	0.0%	0.0%	0.0%	0.0%
Iceland (The Food Warehouse), Avonmeads Retail Park, Redcliffe, Bristol, BS2 0SP	0.0%	0.0%	0.0%	0.0%	0.0%	0.0%	0.0%	0.0%	0.0%	0.0%	0.0%	0.0%	0.0%	0.0%	0.0%	0.0%	0.0%	0.0%	0.0%
Marks & Spencer, Broadmead, Bristol, BS1 3DX	0.0%	0.0%	0.0%	0.0%	0.0%	0.0%	0.0%	0.0%	0.0%	0.0%	0.0%	0.0%	0.0%	0.0%	0.0%	0.0%	0.0%	0.0%	0.0%
Merchants Trade Park, Feeder Road, Bristol, BS2 0TX	0.1%	0.0%	0.0%	0.0%	0.0%	0.0%	0.0%	0.0%	0.0%	0.0%	0.0%	0.0%	0.0%	0.0%	0.0%	0.0%	1.5%	0.0%	0.0%
Old Market local shops, Bristol	0.0%	0.0%	0.0%	0.0%	0.0%	0.0%	0.0%	0.0%	0.0%	0.0%	0.0%	0.0%	0.0%	0.0%	0.0%	0.0%	0.0%	0.0%	0.0%
Redfield local shops, Bristol	0.0%	0.0%	0.0%	0.0%	0.0%	0.0%	0.0%	0.0%	0.0%	0.0%	0.0%	0.0%	0.0%	0.0%	0.0%	0.0%	0.0%	0.0%	0.0%
St Michael's Hill local shops, Bristol	0.0%	0.0%	0.0%	0.0%	0.0%	0.0%	0.0%	0.0%	0.0%	0.0%	0.0%	0.0%	0.0%	0.0%	0.0%	0.0%	0.0%	0.0%	0.0%
St Werburgh's local shops, Bristol	0.0%	0.0%	0.0%	0.0%	0.0%	0.0%	0.0%	0.0%	0.0%	0.0%	0.0%	0.0%	0.0%	0.0%	0.0%	0.0%	0.0%	0.0%	0.0%
Stokes Croft / Cheltenham Road, Bristol	0.0%	0.0%	0.0%	0.0%	0.0%	0.0%	0.0%	0.0%	0.0%	0.0%	0.0%	0.0%	0.0%	0.0%	0.0%	0.0%	0.0%	0.0%	0.0%
Temple Meads local shops, Bristol	0.0%	0.0%	0.0%	0.0%	0.0%	0.0%	0.0%	0.0%	0.0%	0.0%	0.0%	0.0%	0.0%	0.0%	0.0%	0.0%	0.0%	0.0%	0.0%
Tesco Metro, Broadmead, Bristol, BS1 3DW	0.0%	0.0%	0.0%	0.0%	0.0%	0.0%	0.0%	0.0%	0.0%	0.0%	0.0%	0.0%	0.0%	0.0%	0.0%	0.0%	0.0%	0.0%	0.0%
The Galleries, Broadmead, Bristol, BS1 3XE	0.0%	0.0%	0.0%	0.0%	0.0%	0.0%	0.0%	0.0%	0.0%	0.0%	0.0%	0.0%	0.0%	0.0%	0.0%	0.0%	0.0%	0.0%	0.0%
Wapping Wharf local shops, Bristol	0.0%	0.0%	0.0%	0.0%	0.0%	0.0%	0.0%	0.0%	0.0%	0.0%	0.0%	0.0%	0.0%	0.0%	0.0%	0.0%	0.0%	0.0%	0.0%
Sub total Zone 1	**5.3%**	**26.4%**	**12.5%**	**0.0%**	**4.0%**	**1.5%**	**0.0%**	**7.5%**	**0.0%**	**1.5%**	**0.0%**	**1.1%**	**7.0%**	**7.8%**	**0.9%**	**1.5%**	**21.8%**	**16.0%**	**1.3%**
Zone 2																			
Aldi, Church Road, Bristol, BS5 9HT	0.0%	0.0%	0.0%	0.0%	0.0%	0.0%	0.0%	0.0%	0.0%	0.0%	0.0%	0.0%	0.0%	0.0%	0.0%	0.0%	0.0%	0.0%	0.0%
Barton Hill local shops, Bristol	0.0%	0.0%	0.0%	0.0%	0.0%	0.0%	0.0%	0.0%	0.0%	0.0%	0.0%	0.0%	0.0%	0.0%	0.0%	0.0%	0.0%	0.0%	0.0%
Bristol Carpets, Fishponds Trading Estate, Clay Hill, Bristol, BS5 7EY	0.0%	0.0%	0.0%	0.0%	0.0%	0.0%	0.0%	0.0%	0.0%	0.0%	0.0%	0.0%	0.0%	0.0%	0.0%	0.0%	0.0%	0.0%	0.0%
Church Road, Bristol	0.0%	0.0%	0.0%	0.0%	0.0%	0.0%	0.0%	0.0%	0.0%	0.0%	0.0%	0.0%	0.0%	0.0%	0.0%	0.0%	0.0%	0.0%	0.0%
Cyril Dark & Sons, Victoria House, Netham Road, Bristol, BS5 9PQ	0.0%	0.0%	0.0%	0.0%	0.0%	0.0%	0.0%	0.0%	0.0%	0.0%	0.0%	0.0%	0.0%	0.0%	0.0%	0.0%	0.0%	0.0%	0.0%
Eastgate Retail Park, Bristol (Asda Living, Halfords, Next Home, Laura Ashley & more)	0.7%	2.0%	8.2%	0.0%	0.0%	0.0%	0.0%	1.0%	0.0%	0.0%	0.0%	0.0%	0.0%	0.0%	0.0%	0.0%	1.5%	0.0%	0.0%
Easton local shops, Bristol	0.0%	0.0%	0.0%	0.0%	0.0%	0.0%	0.0%	0.0%	0.0%	0.0%	0.0%	0.0%	0.0%	0.0%	0.0%	0.0%	0.0%	0.0%	0.0%
Eastville local shops, Bristol	0.0%	0.0%	0.0%	0.0%	0.0%	0.0%	0.0%	0.0%	0.0%	0.0%	0.0%	0.0%	0.0%	0.0%	0.0%	0.0%	0.0%	0.0%	0.0%
IKEA, Eastgate Road, Bristol	0.1%	0.0%	0.0%	0.0%	0.0%	1.5%	0.0%	0.0%	0.0%	0.0%	0.0%	0.0%	0.0%	0.0%	0.0%	0.0%	0.0%	0.0%	0.0%
Lidl, Church Road, Lawrence Hill, Bristol, BS5 0BT	0.4%	0.0%	5.9%	0.0%	0.0%	0.0%	0.0%	0.0%	0.0%	0.0%	0.0%	0.0%	0.0%	0.0%	0.0%	0.0%	0.0%	0.0%	0.0%
Screwfix, Bush Industrial Estate, Hammersmith Road, Bristol, BS5 7BD	0.0%	0.0%	0.0%	0.0%	0.0%	0.0%	0.0%	0.0%	0.0%	0.0%	0.0%	0.0%	0.0%	0.0%	0.0%	0.0%	0.0%	0.0%	0.0%
St Mark's Road, Bristol	0.0%	0.0%	0.0%	0.0%	0.0%	0.0%	0.0%	0.0%	0.0%	0.0%	0.0%	0.0%	0.0%	0.0%	0.0%	0.0%	0.0%	0.0%	0.0%
Tesco Extra, Eastgate Road, Eastville, Bristol, BS5 6XU	0.7%	2.0%	4.5%	0.0%	1.3%	0.0%	0.0%	4.1%	0.0%	0.0%	0.0%	0.0%	0.0%	0.0%	0.0%	0.0%	0.0%	0.0%	0.0%
Tesco Metro, Church Road, Redfield, Bristol, BS5 9HT	0.0%	0.0%	0.0%	0.0%	0.0%	0.0%	0.0%	0.0%	0.0%	0.0%	0.0%	0.0%	0.0%	0.0%	0.0%	0.0%	0.0%	0.0%	0.0%
Whitehall local shops, Bristol	0.0%	0.0%	0.0%	0.0%	0.0%	0.0%	0.0%	0.0%	0.0%	0.0%	0.0%	0.0%	0.0%	0.0%	0.0%	0.0%	0.0%	0.0%	0.0%
Sub Total Zone 2	**1.8%**	**3.9%**	**18.6%**	**0.0%**	**1.3%**	**1.5%**	**0.0%**	**5.2%**	**0.0%**	**0.0%**	**0.0%**	**0.0%**	**0.0%**	**0.0%**	**0.0%**	**0.0%**	**1.5%**	**0.0%**	**0.0%**
Zone 3																			
Hanham local shops, Bristol	0.1%	0.0%	0.0%	0.0%	0.0%	0.0%	0.0%	0.0%	0.0%	0.7%	0.0%	0.0%	0.0%	0.0%	0.0%	0.0%	0.0%	0.0%	0.0%
Kingswood local shops, Bristol (includes King Chase Shopping Centre)	0.0%	0.0%	0.0%	0.0%	0.0%	0.0%	0.0%	0.0%	0.0%	0.0%	0.0%	0.0%	0.0%	0.0%	0.0%	0.0%	0.0%	0.0%	0.0%
Lidl, Halls Road, Kingswood, Bristol, BS15 8JD	0.0%	0.0%	0.0%	0.0%	0.0%	0.0%	0.0%	0.0%	0.0%	0.0%	0.0%	0.0%	0.0%	0.0%	0.0%	0.0%	0.0%	0.0%	0.0%
Lidl, High Street, Hanham, Bristol, BS15 3QY	0.2%	0.0%	0.0%	3.3%	0.0%	0.0%	0.0%	0.0%	0.0%	0.0%	0.0%	0.0%	0.0%	0.0%	0.0%	0.0%	0.0%	0.0%	0.0%
Sainsbury's Superstore, Kings Chase Shopping Centre, Kingswood, Bristol, BS15 8LP	0.5%	0.0%	0.0%	6.8%	0.0%	0.0%	0.0%	2.1%	0.0%	0.0%	0.0%	0.0%	0.0%	0.0%	0.0%	0.0%	0.0%	0.0%	0.0%
Sub Total Zone 3	**0.7%**	**0.0%**	**0.0%**	**10.1%**	**0.0%**	**0.0%**	**0.0%**	**2.1%**	**0.0%**	**0.7%**	**0.0%**	**0.0%**	**0.0%**	**0.0%**	**0.0%**	**0.0%**	**0.0%**	**0.0%**	**0.0%**
Zone 4																			
Bishopston local shops, Bristol	0.2%	0.0%	0.0%	0.0%	2.6%	0.0%	0.0%	0.0%	0.0%	0.0%	0.0%	0.0%	0.0%	0.0%	0.0%	0.0%	0.0%	0.0%	0.0%
Cotham Hill local shops, Bristol	0.1%	0.0%	0.0%	0.0%	1.3%	0.0%	0.0%	0.0%	0.0%	0.0%	0.0%	0.0%	0.0%	0.0%	0.0%	0.0%	0.0%	0.0%	0.0%
Gloucester Road, Bristol	1.6%	2.0%	0.0%	0.0%	11.8%	0.0%	0.0%	7.3%	1.1%	0.0%	0.0%	1.1%	0.0%	0.0%	1.8%	1.5%	0.0%	0.0%	0.0%
Golden Hill local shops, Bristol	0.0%	0.0%	0.0%	0.0%	0.0%	0.0%	0.0%	0.0%	0.0%	0.0%	0.0%	0.0%	0.0%	0.0%	0.0%	0.0%	0.0%	0.0%	0.0%
Horfield local shops, Bristol	0.0%	0.0%	0.0%	0.0%	0.0%	0.0%	0.0%	0.0%	0.0%	0.0%	0.0%	0.0%	0.0%	0.0%	0.0%	0.0%	0.0%	0.0%	0.0%
Kingsdown local shops, Bristol	0.0%	0.0%	0.0%	0.0%	0.0%	0.0%	0.0%	0.0%	0.0%	0.0%	0.0%	0.0%	0.0%	0.0%	0.0%	0.0%	0.0%	0.0%	0.0%
Montpelier local shops, Bristol	0.0%	0.0%	0.0%	0.0%	0.0%	0.0%	0.0%	0.0%	0.0%	0.0%	0.0%	0.0%	0.0%	0.0%	0.0%	0.0%	0.0%	0.0%	0.0%
Redland local shops, Bristol	0.1%	0.0%	0.0%	0.0%	0.0%	0.0%	0.0%	0.0%	0.0%	0.0%	1.7%	0.0%	0.0%	0.0%	0.0%	0.0%	0.0%	0.0%	0.0%
Sainsbury's Local, Gloucester Road, Bishopston, Bristol, BS7 8AE	0.0%	0.0%	0.0%	0.0%	0.0%	0.0%	0.0%	0.0%	0.0%	0.0%	0.0%	0.0%	0.0%	0.0%	0.0%	0.0%	0.0%	0.0%	0.0%
Tesco Superstore, Lime Trees Road, Bristol, BS6 7XW	0.1%	0.0%	0.0%	0.0%	1.3%	0.0%	0.0%	0.0%	0.0%	0.0%	0.0%	0.0%	0.0%	0.0%	0.0%	0.0%	0.0%	0.0%	0.0%
Westbury Park local shops, Bristol (includes North View shops)	0.0%	0.0%	0.0%	0.0%	0.0%	0.0%	0.0%	0.0%	0.0%	0.0%	0.0%	0.0%	0.0%	0.0%	0.0%	0.0%	0.0%	0.0%	0.0%
Sub Total Zone 4	**2.0%**	**2.0%**	**0.0%**	**0.0%**	**17.1%**	**0.0%**	**0.0%**	**7.3%**	**1.1%**	**0.0%**	**1.7%**	**1.1%**	**0.0%**	**0.0%**	**1.8%**	**1.5%**	**0.0%**	**0.0%**	**0.0%**
Zone 5																			
Asda (Petrol Station), Whiteladies Road, Redland, Bristol, BS8 2XS	0.0%	0.0%	0.0%	0.0%	0.0%	0.0%	0.0%	0.0%	0.0%	0.0%	0.0%	0.0%	0.0%	0.0%	0.0%	0.0%	0.0%	0.0%	0.0%
Brackenwood Plant & Garden Centre, Pill Road, Leigh Court Estate, Abbots Leigh	0.0%	0.0%	0.0%	0.0%	0.0%	0.0%	0.0%	0.0%	0.0%	0.0%	0.0%	0.0%	0.0%	0.0%	0.0%	0.0%	0.0%	0.0%	0.0%
Clifton Down Shopping Centre, Whiteladies Road, Bristol (Sainsbury's, WHSmith, Boots, Holland & Barrett & more)	0.2%	0.0%	0.0%	0.0%	0.0%	3.0%	0.0%	0.0%	0.0%	0.0%	0.0%	0.0%	0.0%	0.0%	0.0%	0.0%	0.0%	0.0%	0.0%
Clifton VILLAGE local shops, Bristol (includes The Clifton Arcade)	0.4%	0.0%	0.0%	2.2%	0.0%	4.5%	0.0%	0.0%	0.0%	0.0%	0.0%	0.0%	0.0%	0.0%	0.0%	0.0%	0.0%	0.0%	0.0%
Hotwells local shops, Bristol	0.0%	0.0%	0.0%	0.0%	0.0%	0.0%	0.0%	0.0%	0.0%	0.0%	0.0%	0.0%	0.0%	0.0%	0.0%	0.0%	0.0%	0.0%	0.0%
Marks & Spencer, Whiteladies Road, High Street, Clifton, Bristol, BS8 2AZ	0.0%	0.0%	0.0%	0.0%	0.0%	0.0%	0.0%	0.0%	0.0%	0.0%	0.0%	0.0%	0.0%	0.0%	0.0%	0.0%	0.0%	0.0%	0.0%
Park Street / Queens Road, Clifton, Bristol	0.0%	0.0%	0.0%	0.0%	0.0%	0.0%	0.0%	0.0%	0.0%	0.0%	0.0%	0.0%	0.0%	0.0%	0.0%	0.0%	0.0%	0.0%	0.0%
Sainsbury's Superstore, Clifton Down Shopping Centre, Bristol, BS8 2NN	0.1%	0.0%	0.0%	0.0%	0.0%	1.5%	0.0%	0.0%	0.0%	0.0%	0.0%	0.0%	0.0%	0.0%	0.0%	0.0%	0.0%	0.0%	0.0%
Sainsbury's Superstore, Queens Road, Clifton, Bristol, BS8 1RE	0.0%	0.0%	0.0%	0.0%	0.0%	0.0%	0.0%	0.0%	0.0%	0.0%	0.0%	0.0%	0.0%	0.0%	0.0%	0.0%	0.0%	0.0%	0.0%
Toolstation, Whiteladies Road, Clifton, Bristol, BS8 2LG	0.0%	0.0%	0.0%	0.0%	0.0%	0.0%	0.0%	0.0%	0.0%	0.0%	0.0%	0.0%	0.0%	0.0%	0.0%	0.0%	0.0%	0.0%	0.0%
Waitrose (Little), Clifton Pavilion, Queens Road, Clifton, Bristol, BS8 1QS	0.0%	0.0%	0.0%	0.0%	0.0%	0.0%	0.0%	0.0%	0.0%	0.0%	0.0%	0.0%	0.0%	0.0%	0.0%	0.0%	0.0%	0.0%	0.0%
Whiteladies Road, Clifton, Bristol (NOT including Clifton Down Shopping Centre)	1.3%	0.0%	0.0%	0.0%	4.0%	12.2%	0.0%	4.2%	0.0%	1.5%	0.0%	0.0%	0.0%	0.0%	0.0%	0.0%	0.0%	0.0%	0.0%
Sub Total Zone 5	**1.9%**	**0.0%**	**0.0%**	**2.2%**	**4.0%**	**21.2%**	**0.0%**	**4.2%**	**0.0%**	**1.5%**	**0.0%**	**0.0%**	**0.0%**	**0.0%**	**0.0%**	**0.0%**	**0.0%**	**0.0%**	**0.0%**
Zone 6																			
Henleaze Garden Shop, Henleaze Road, Henleaze, Bristol, BS9 4NB	0.0%	0.0%	0.0%	0.0%	0.0%	0.0%	0.0%	0.0%	0.0%	0.0%	0.0%	0.0%	0.0%	0.0%	0.0%	0.0%	0.0%	0.0%	0.0%
Henleaze local shops, Bristol	0.0%	0.0%	0.0%	0.0%	0.0%	0.0%	0.0%	0.0%	0.0%	0.0%	0.0%	0.0%	0.0%	0.0%	0.0%	0.0%	0.0%	0.0%	0.0%
Morrisons, Wellington Hill West, Henleaze, Bristol, BS9 4QL	0.0%	0.0%	0.0%	0.0%	0.0%	0.0%	0.0%	0.0%	0.0%	0.0%	0.0%	0.0%	0.0%	0.0%	0.0%	0.0%	0.0%	0.0%	0.0%
Sea Mills local shops, Bristol	0.0%	0.0%	0.0%	0.0%	0.0%	0.0%	0.0%	0.0%	0.0%	0.0%	0.0%	0.0%	0.0%	0.0%	0.0%	0.0%	0.0%	0.0%	0.0%
Stoke Bishop local shops, Bristol	0.0%	0.0%	0.0%	0.0%	0.0%	0.0%	0.0%	0.0%	0.0%	0.0%	0.0%	0.0%	0.0%	0.0%	0.0%	0.0%	0.0%	0.0%	0.0%
Waitrose, Northumbria Drive, Westbury Park, Henleaze, Bristol, BS9 4HN	0.0%	0.0%	0.0%	0.0%	0.0%	0.0%	0.0%	0.0%	0.0%	0.0%	0.0%	0.0%	0.0%	0.0%	0.0%	0.0%	0.0%	0.0%	0.0%
Westbury-on-Trym local shops, Bristol	0.1%	0.0%	0.0%	0.0%	1.3%	0.0%	0.0%	0.0%	0.0%	0.0%	0.0%	0.0%	0.0%	0.0%	0.0%	0.0%	0.0%	0.0%	0.0%
Sub Total Zone 6	**0.1%**	**0.0%**	**0.0%**	**0.0%**	**1.3%**	**0.0%**	**0.0%**	**0.0%**	**0.0%**	**0.0%**	**0.0%**	**0.0%**	**0.0%**	**0.0%**	**0.0%**	**0.0%**	**0.0%**	**0.0%**	**0.0%**
Zone 7																			
Aldi, Muller Road, Bristol, BS7 9NU	0.0%	0.0%	0.0%	0.0%	0.0%	0.0%	0.0%	0.0%	0.0%	0.0%	0.0%	0.0%	0.0%	0.0%	0.0%	0.0%	0.0%	0.0%	0.0%
Aldi, Petherbrige Way, Horfield, Bristol, BS7 9NZ	0.0%	0.0%	0.0%	0.0%	0.0%	0.0%	0.0%	0.0%	0.0%	0.0%	0.0%	0.0%	0.0%	0.0%	0.0%	0.0%	0.0%	0.0%	0.0%
Ashley Down local shops, Bristol	0.0%	0.0%	0.0%	0.0%	0.0%	0.0%	0.0%	0.0%	0.0%	0.0%	0.0%	0.0%	0.0%	0.0%	0.0%	0.0%	0.0%	0.0%	0.0%
Home Bargains, Petherbridge Way, Bristol, BS7 9NZ	0.0%	0.0%	0.0%	0.0%	0.0%	0.0%	0.0%	0.0%	0.0%	0.0%	0.0%	0.0%	0.0%	0.0%	0.0%	0.0%	0.0%	0.0%	0.0%
Lidl, Muller Road, Bristol, BS7 9RB	0.1%	0.0%	0.0%	0.0%	0.0%	0.0%	0.0%	2.1%	0.0%	0.0%	0.0%	0.0%	0.0%	0.0%	0.0%	0.0%	0.0%	0.0%	0.0%
Lidl, Southmead Road, Bristol, BS10 5NE	0.1%	0.0%	0.0%	0.0%	0.0%	0.0%	0.0%	1.0%	0.0%	0.0%	0.0%	0.0%	0.0%	0.0%	0.0%	0.0%	0.0%	0.0%	0.0%
Lockleaze local shops, Bristol	0.0%	0.0%	0.0%	0.0%	0.0%	0.0%	0.0%	0.0%	0.0%	0.0%	0.0%	0.0%	0.0%	0.0%	0.0%	0.0%	0.0%	0.0%	0.0%
Southmead local shops, Bristol	0.0%	0.0%	0.0%	0.0%	0.0%	0.0%	0.0%	0.0%	0.0%	0.0%	0.0%	0.0%	0.0%	0.0%	0.0%	0.0%	0.0%	0.0%	0.0%
Sub Total Zone 7	**0.2%**	**0.0%**	**0.0%**	**0.0%**	**0.0%**	**0.0%**	**0.0%**	**3.1%**	**0.0%**	**0.0%**	**0.0%**	**0.0%**	**0.0%**	**0.0%**	**0.0%**	**0.0%**	**0.0%**	**0.0%**	**0.0%**
Zone 8																			
Aldi, Crow Lane, Henbury, Bristol, BS10 7EN	0.0%	0.0%	0.0%	0.0%	0.0%	0.0%	0.0%	0.0%	0.0%	0.0%	0.0%	0.0%	0.0%	0.0%	0.0%	0.0%	0.0%	0.0%	0.0%
Aldi, Greystoke Avenue, Southmead, Bristol, BS10 6AS	0.0%	0.0%	0.0%	0.0%	0.0%	0.0%	0.0%	0.0%	0.0%	0.0%	0.0%	0.0%	0.0%	0.0%	0.0%	0.0%	0.0%	0.0%	0.0%
Avonmouth local shops, Bristol	0.0%	0.0%	0.0%	0.0%	0.0%	0.0%	0.0%	0.0%	0.0%	0.0%	0.0%	0.0%	0.0%	0.0%	0.0%	0.0%	0.0%	0.0%	0.0%
B&Q, Cribbs Causeway, Bristol	0.3%	0.0%	0.0%	0.0%	2.6%	0.0%	0.0%	0.0%	1.1%	0.0%	0.0%	0.0%	1.0%	0.0%	0.0%	0.0%	0.0%	0.0%	0.0%
Blaise Plant Nursery, Kings Weston Road, Bristol, BS11 0XF	0.0%	0.0%	0.0%	0.0%	0.0%	0.0%	0.0%	0.0%	0.0%	0.0%	0.0%	0.0%	0.0%	0.0%	0.0%	0.0%	0.0%	0.0%	0.0%
Brentry local shops, Bristol	0.0%	0.0%	0.0%	0.0%	0.0%	0.0%	0.0%	0.0%	0.0%	0.0%	0.0%	0.0%	0.0%	0.0%	0.0%	0.0%	0.0%	0.0%	0.0%
Co-op, Ridingleaze, Lawrence Weston, Bristol, BS11 0QB	0.0%	0.0%	0.0%	0.0%	0.0%	0.0%	0.0%	0.0%	0.0%	0.0%	0.0%	0.0%	0.0%	0.0%	0.0%	0.0%	0.0%	0.0%	0.0%
Costco, St Brendans Way, Bristol	1.3%	0.0%	0.0%	1.1%	0.0%	6.0%	1.9%	0.0%	13.5%	0.0%	0.0%	0.0%	0.0%	0.0%	0.0%	0.0%	0.0%	0.0%	0.0%
Henbury local shops, Bristol	0.0%	0.0%	0.0%	0.0%	0.0%	0.0%	0.0%	0.0%	0.0%	0.0%	0.0%	0.0%	0.0%	0.0%	0.0%	0.0%	0.0%	0.0%	0.0%
Lawrence Weston local shops, Bristol	0.0%	0.0%	0.0%	0.0%	0.0%	0.0%	0.0%	0.0%	0.0%	0.0%	0.0%	0.0%	0.0%	0.0%	0.0%	0.0%	0.0%	0.0%	0.0%
Lidl, Stile Acres, Lawrence Weston, Bristol, BS11 0PZ	0.0%	0.0%	0.0%	0.0%	0.0%	0.0%	0.0%	0.0%	0.0%	0.0%	0.0%	0.0%	0.0%	0.0%	0.0%	0.0%	0.0%	0.0%	0.0%
Morrisons, Cribbs Causeway, Bristol, BS10 7UD	0.1%	0.0%	0.0%	0.0%	0.0%	0.0%	0.0%	0.0%	1.1%	0.0%	0.0%	0.0%	0.0%	0.0%	0.0%	0.0%	0.0%	0.0%	0.0%
Screwfix, Avonbridge Trading Estate, Bristol, BS11 9QD	0.0%	0.0%	0.0%	0.0%	0.0%	0.0%	0.0%	0.0%	0.0%	0.0%	0.0%	0.0%	0.0%	0.0%	0.0%	0.0%	0.0%	0.0%	0.0%
Shirehampton Village Centre	0.1%	0.0%	0.0%	0.0%	0.0%	0.0%	0.0%	0.0%	1.1%	0.0%	0.0%	0.0%	0.0%	0.0%	0.0%	0.0%	0.0%	0.0%	0.0%
Stax Trade Centre, Wyck Beck Road, Brentry, Bristol	0.0%	0.0%	0.0%	0.0%	0.0%	0.0%	0.0%	0.0%	0.0%	0.0%	0.0%	0.0%	0.0%	0.0%	0.0%	0.0%	0.0%	0.0%	0.0%
Sub Total Zone 8	**1.7%**	**0.0%**	**0.0%**	**1.1%**	**2.6%**	**6.0%**	**1.9%**	**0.0%**	**16.9%**	**0.0%**	**0.0%**	**0.0%**	**1.0%**	**0.0%**	**0.0%**	**0.0%**	**0.0%**	**0.0%**	**0.0%**
Zone 9																			
Aldi, Bath Road, Longwell Green, Bristol, BS30 9DE	0.0%	0.0%	0.0%	0.0%	0.0%	0.0%	0.0%	0.0%	0.0%	0.0%	0.0%	0.0%	0.0%	0.0%	0.0%	0.0%	0.0%	0.0%	0.0%
Asda, Craven Way, Longwell Green, Bristol, BS30 7DY	1.8%	0.0%	0.0%	1.1%	0.0%	0.0%	0.0%	0.0%	0.0%	9.7%	0.0%	7.6%	0.0%	0.0%	0.0%	0.0%	1.5%	1.0%	5.2%
Aspects Leisure Park, Hanham, Bristol, BS15 9LA	0.0%	0.0%	0.0%	0.0%	0.0%	0.0%	0.0%	0.0%	0.0%	0.0%	0.0%	0.0%	0.0%	0.0%	0.0%	0.0%	0.0%	0.0%	0.0%
B&Q, Gallagher Retail Park, Longwell Green	0.1%	0.0%	0.0%	0.0%	0.0%	0.0%	0.0%	0.0%	0.0%	0.0%	0.0%	1.1%	0.0%	0.0%	0.0%	0.0%	0.0%	0.0%	1.3%
Gallagher Retail Park, LONGWELL GREEN (B&Q, Currys, Next, Tradepoint, M&S, Outfit & more)	17.9%	0.0%	28.9%	66.8%	0.0%	0.0%	0.0%	12.9%	0.0%	45.8%	15.1%	43.6%	6.0%	0.0%	10.7%	0.0%	15.2%	16.7%	52.6%
Lidl, Aldermoor Lane, Bristol, BS30 7TX	0.0%	0.0%	0.0%	0.0%	0.0%	0.0%	0.0%	0.0%	0.0%	0.0%	0.0%	0.0%	0.0%	0.0%	0.0%	0.0%	0.0%	0.0%	0.0%
Longwell Green local shops, Bristol (e.g. Bath Road shops near where Aldi is - NOT Longwell Green Retail Park, Bristol)	2.0%	0.0%	3.4%	2.2%	0.0%	0.0%	3.8%	1.0%	0.0%	11.4%	0.0%	0.0%	0.0%	0.0%	1.8%	0.0%	0.0%	0.0%	7.8%
Marks & Spencer, Gallagher Retail Park, Longwell Green, Bristol, BS30 7DA	0.0%	0.0%	0.0%	0.0%	0.0%	0.0%	0.0%	0.0%	0.0%	0.0%	0.0%	0.0%	0.0%	0.0%	0.0%	0.0%	0.0%	0.0%	0.0%
Oldland Common Village Centre	0.0%	0.0%	0.0%	0.0%	0.0%	0.0%	0.0%	0.0%	0.0%	0.0%	0.0%	0.0%	0.0%	0.0%	0.0%	0.0%	0.0%	0.0%	0.0%
Screwfix, Green Trade Park, Longwell, Bristol, BS30 7ER	0.0%	0.0%	0.0%	0.0%	0.0%	0.0%	0.0%	0.0%	0.0%	0.0%	0.0%	0.0%	0.0%	0.0%	0.0%	0.0%	0.0%	0.0%	0.0%
Smyths Toys, Longwell Green, Bristol, BS30 7TX	0.0%	0.0%	0.0%	0.0%	0.0%	0.0%	0.0%	0.0%	0.0%	0.0%	0.0%	0.0%	0.0%	0.0%	0.0%	0.0%	0.0%	0.0%	0.0%
Wickes, Aldermoor Way, Longwell Green, Bristol, BS30 7DA	0.0%	0.0%	0.0%	0.0%	0.0%	0.0%	0.0%	0.0%	0.0%	0.0%	0.0%	0.0%	0.0%	0.0%	0.0%	0.0%	0.0%	0.0%	0.0%
Sub Total Zone 9	**21.8%**	**0.0%**	**32.3%**	**70.1%**	**0.0%**	**0.0%**	**3.8%**	**13.9%**	**0.0%**	**66.9%**	**15.1%**	**52.2%**	**6.0%**	**0.0%**	**12.5%**	**0.0%**	**16.8%**	**17.7%**	**67.0%**
Zone 10																			
Aldi, Fishponds Road, Bristol, BS16 3HJ	0.0%	0.0%	0.0%	0.0%	0.0%	0.0%	0.0%	0.0%	0.0%	0.0%	0.0%	0.0%	0.0%	0.0%	0.0%	0.0%	0.0%	0.0%	0.0%
Channons Hill Retail Park, Fishponds (B&M, Iceland, Card Factory, One Below & Sue Ryder)	0.0%	0.0%	0.0%	0.0%	0.0%	0.0%	0.0%	0.0%	0.0%	0.0%	0.0%	0.0%	0.0%	0.0%	0.0%	0.0%	0.0%	0.0%	0.0%
Fishponds local shops, Bristol	1.2%	6.1%	4.5%	0.0%	0.0%	0.0%	0.0%	1.0%	0.0%	0.7%	10.0%	3.2%	0.0%	0.0%	0.0%	0.0%	0.0%	0.0%	0.0%
Hambrook Village Centre	0.0%	0.0%	0.0%	0.0%	0.0%	0.0%	0.0%	0.0%	0.0%	0.0%	0.0%	0.0%	0.0%	0.0%	0.0%	0.0%	0.0%	0.0%	0.0%
Lidl, Fishponds Road, Bristol, BS16 3UF	0.0%	0.0%	0.0%	0.0%	0.0%	0.0%	0.0%	0.0%	0.0%	0.0%	0.0%	0.0%	0.0%	0.0%	0.0%	0.0%	0.0%	0.0%	0.0%
Lodge Causeway local shops, Bristol	0.1%	0.0%	1.1%	0.0%	0.0%	0.0%	0.0%	0.0%	0.0%	0.0%	0.0%	0.0%	0.0%	0.0%	0.0%	0.0%	0.0%	0.0%	0.0%
Morrisons, Fishponds Road, Bristol, BS16 3US	0.3%	0.0%	1.1%	0.0%	0.0%	0.0%	0.0%	0.0%	0.0%	0.0%	5.0%	0.0%	0.0%	0.0%	0.0%	0.0%	0.0%	0.0%	0.0%
Sainsbury's Local, Fishponds Road, Fishponds, Bristol, BS16 3TE	0.1%	0.0%	0.0%	0.0%	0.0%	0.0%	0.0%	0.0%	0.0%	0.0%	3.3%	0.0%	0.0%	0.0%	0.0%	0.0%	0.0%	0.0%	0.0%
Sub Total Zone 10	**1.6%**	**6.1%**	**6.7%**	**0.0%**	**0.0%**	**0.0%**	**0.0%**	**1.0%**	**0.0%**	**0.7%**	**18.4%**	**3.2%**	**0.0%**	**0.0%**	**0.0%**	**0.0%**	**0.0%**	**0.0%**	**0.0%**
Zone 11																			
Co-op, Badminton Road, Downend, Bristol, BS16 6BB	0.0%	0.0%	0.0%	0.0%	0.0%	0.0%	0.0%	0.0%	0.0%	0.0%	0.0%	0.0%	0.0%	0.0%	0.0%	0.0%	0.0%	0.0%	0.0%
Downend local shops, Bristol	0.0%	0.0%	0.0%	0.0%	0.0%	0.0%	0.0%	0.0%	0.0%	0.0%	0.0%	0.0%	0.0%	0.0%	0.0%	0.0%	0.0%	0.0%	0.0%
Emersons Green local shops, Bristol (e.g. Emerson's Way shops where vets is - NOT Emersons Green Retail Park)	0.3%	0.0%	0.0%	4.5%	0.0%	0.0%	0.0%	0.0%	0.0%	0.0%	0.0%	0.0%	0.0%	0.0%	0.0%	0.0%	1.5%	0.0%	0.0%
Emersons Green Retail Park, Bristol (Lidl, Boots, Argos, Poundland, Peacocks, Sports Direct & more)	1.9%	17.3%	2.2%	0.0%	0.0%	0.0%	4.9%	0.0%	0.0%	0.0%	12.2%	2.1%	5.0%	0.0%	0.0%	0.0%	0.0%	0.0%	1.3%
Fonthill Garden Centre, Bath Road, Bristol, BS30 6HX	0.0%	0.0%	0.0%	0.0%	0.0%	0.0%	0.0%	0.0%	0.0%	0.0%	0.0%	0.0%	0.0%	0.0%	0.0%	0.0%	0.0%	0.0%	0.0%
Lidl, The Village, Emersons Way, Bristol, BS16 7AE	0.0%	0.0%	0.0%	0.0%	0.0%	0.0%	0.0%	0.0%	0.0%	0.0%	0.0%	0.0%	0.0%	0.0%	0.0%	0.0%	0.0%	0.0%	0.0%
Lyde Green local shops, Bristol	0.0%	0.0%	0.0%	0.0%	0.0%	0.0%	0.0%	0.0%	0.0%	0.0%	0.0%	0.0%	0.0%	0.0%	0.0%	0.0%	0.0%	0.0%	0.0%
Sainsbury's Superstore, Emersons Green, Bristol, BS16 7AE	0.8%	0.0%	0.0%	0.0%	0.0%	0.0%	0.0%	0.0%	0.0%	0.0%	6.7%	8.6%	0.0%	0.0%	0.0%	0.0%	0.0%	0.0%	0.0%
St Aldams Garden Centre, Westerleigh Road, Pucklechurch, Bristol, BS16 9PY	0.0%	0.0%	0.0%	0.0%	0.0%	0.0%	0.0%	0.0%	0.0%	0.0%	0.0%	0.0%	0.0%	0.0%	0.0%	0.0%	0.0%	0.0%	0.0%
Staple Hill local shops, Bristol	0.0%	0.0%	0.0%	0.0%	0.0%	0.0%	0.0%	0.0%	0.0%	0.0%	0.0%	0.0%	0.0%	0.0%	0.0%	0.0%	0.0%	0.0%	0.0%
Tesco Superstore, Broad Street, Staple Hill, Bristol, BS16 5NP	0.0%	0.0%	0.0%	0.0%	0.0%	0.0%	0.0%	0.0%	0.0%	0.0%	0.0%	0.0%	0.0%	0.0%	0.0%	0.0%	0.0%	0.0%	0.0%
The Carpet Barn, Bath Road, Longwell Green, Bristol, BS30 6DL	0.0%	0.0%	0.0%	0.0%	0.0%	0.0%	0.0%	0.0%	0.0%	0.0%	0.0%	0.0%	0.0%	0.0%	0.0%	0.0%	0.0%	0.0%	0.0%
Warmley Village Centre	0.0%	0.0%	0.0%	0.0%	0.0%	0.0%	0.0%	0.0%	0.0%	0.0%	0.0%	0.0%	0.0%	0.0%	0.0%	0.0%	0.0%	0.0%	0.0%
Willsbridge local shops, Bristol	0.0%	0.0%	0.0%	0.0%	0.0%	0.0%	0.0%	0.0%	0.0%	0.0%	0.0%	0.0%	0.0%	0.0%	0.0%	0.0%	0.0%	0.0%	0.0%
Sub Total Zone 11	**3.1%**	**17.3%**	**2.2%**	**4.5%**	**0.0%**	**0.0%**	**4.9%**	**0.0%**	**0.0%**	**0.0%**	**18.9%**	**10.8%**	**5.0%**	**0.0%**	**0.0%**	**0.0%**	**1.5%**	**0.0%**	**1.3%**
Zone 12																			
Aldi, Brook Way, Patchway, Bradley Stoke, BS32 9DA	0.0%	0.0%	0.0%	0.0%	0.0%	0.0%	0.0%	0.0%	0.0%	0.0%	0.0%	0.0%	0.0%	0.0%	0.0%	0.0%	0.0%	0.0%	0.0%
Almondsbury Garden Centre, Over Lane, Almondsbury	0.0%	0.0%	0.0%	0.0%	0.0%	0.0%	0.0%	0.0%	0.0%	0.0%	0.0%	0.0%	0.0%	0.0%	0.0%	0.0%	0.0%	0.0%	0.0%
Coalpit Heath Village Centre	0.0%	0.0%	0.0%	0.0%	0.0%	0.0%	0.0%	0.0%	0.0%	0.0%	0.0%	0.0%	0.0%	0.0%	0.0%	0.0%	0.0%	0.0%	0.0%
Elmwood Garden Centre, Westerleigh Road, Henfield, Bristol, BS36 2UP	0.0%	0.0%	0.0%	0.0%	0.0%	0.0%	0.0%	0.0%	0.0%	0.0%	0.0%	0.0%	0.0%	0.0%	0.0%	0.0%	0.0%	0.0%	0.0%
Frampton Cotterell Village Centre	0.0%	0.0%	0.0%	0.0%	0.0%	0.0%	0.0%	0.0%	0.0%	0.0%	0.0%	0.0%	0.0%	0.0%	0.0%	0.0%	0.0%	0.0%	0.0%
Pilning Village Centre	0.0%	0.0%	0.0%	0.0%	0.0%	0.0%	0.0%	0.0%	0.0%	0.0%	0.0%	0.0%	0.0%	0.0%	0.0%	0.0%	0.0%	0.0%	0.0%
Winterbourne Village Centre	0.0%	0.0%	0.0%	0.0%	0.0%	0.0%	0.0%	0.0%	0.0%	0.0%	0.0%	0.0%	0.0%	0.0%	0.0%	0.0%	0.0%	0.0%	0.0%
Sub Total Zone 12	**0.0%**	**0.0%**	**0.0%**	**0.0%**	**0.0%**	**0.0%**	**0.0%**	**0.0%**	**0.0%**	**0.0%**	**0.0%**	**0.0%**	**0.0%**	**0.0%**	**0.0%**	**0.0%**	**0.0%**	**0.0%**	**0.0%**
Zone 13																			
Abbey Wood Shopping Park, Filton (Asda, Matalan, Pets at Home, Poundland, B&M & more)	0.5%	0.0%	0.0%	0.0%	0.0%	0.0%	0.0%	0.0%	0.0%	0.0%	0.0%	0.0%	0.0%	0.0%	5.8%	0.0%	0.0%	5.0%	0.0%
Asda, Abbey Wood Shopping Park, Filton, BS34 7JL	0.1%	0.0%	0.0%	0.0%	0.0%	0.0%	0.0%	1.0%	0.0%	0.0%	0.0%	0.0%	0.0%	0.0%	0.0%	0.0%	0.0%	0.0%	0.0%
Asda, Highwood Lane, Patchway, Bristol, BS34 5TL	0.5%	0.0%	0.0%	0.0%	3.9%	0.0%	0.0%	0.0%	2.2%	0.0%	0.0%	0.0%	0.0%	2.1%	0.0%	0.0%	0.0%	0.0%	0.0%
B&M, Centaurus Road, Patchway, Bristol, BS34 5TS	0.0%	0.0%	0.0%	0.0%	0.0%	0.0%	0.0%	0.0%	0.0%	0.0%	0.0%	0.0%	0.0%	0.0%	0.0%	0.0%	0.0%	0.0%	0.0%
Bradley Stoke Town Centre	0.0%	0.0%	0.0%	0.0%	0.0%	0.0%	0.0%	0.0%	0.0%	0.0%	0.0%	0.0%	0.0%	0.0%	0.0%	0.0%	0.0%	0.0%	0.0%
Cribbs Causeway, Bristol (includes the Mall & Retail Park)	33.3%	15.9%	11.4%	9.9%	64.4%	47.2%	87.5%	49.2%	66.1%	11.2%	29.1%	27.4%	50.8%	60.4%	13.4%	9.0%	7.6%	7.6%	13.4%
Filton local shops, Bristol	0.1%	0.0%	0.0%	0.0%	0.0%	0.0%	0.0%	0.0%	0.0%	0.0%	0.0%	0.0%	0.0%	1.1%	0.0%	0.0%	0.0%	0.0%	0.0%
Iceland (The Food Warehouse), Willowbrook Shopping Centre, Bradley Stoke, BS32 8BS	0.0%	0.0%	0.0%	0.0%	0.0%	0.0%	0.0%	0.0%	0.0%	0.0%	0.0%	0.0%	0.0%	0.0%	0.0%	0.0%	0.0%	0.0%	0.0%
Kellaway Building Supplies, Olympus House, Patchway	0.0%	0.0%	0.0%	0.0%	0.0%	0.0%	0.0%	0.0%	0.0%	0.0%	0.0%	0.0%	0.0%	0.0%	0.0%	0.0%	0.0%	0.0%	0.0%
Lidl, Fox Den Road, Bristol, BS34 8SP	0.0%	0.0%	0.0%	0.0%	0.0%	0.0%	0.0%	0.0%	0.0%	0.0%	0.0%	0.0%	0.0%	0.0%	0.0%	0.0%	0.0%	0.0%	0.0%

Destination	Total Electrical (%)	Zone 1 Electrical (%)	Zone 2 Electrical (%)	Zone 3 Electrical (%)	Zone 4 Electrical (%)	Zone 5 Electrical (%)	Zone 6 Electrical (%)	Zone 7 Electrical (%)	Zone 8 Electrical (%)	Zone 9 Electrical (%)	Zone 10 Electrical (%)	Zone 11 Electrical (%)	Zone 12 Electrical (%)	Zone 13 Electrical (%)	Zone 14 Electrical (%)	Zone 15 Electrical (%)	Zone 16 Electrical (%)	Zone 17 Electrical (%)	Zone 18 Electrical (%)
Study Area																			
Lidl, Haze Way, Patchway, BS34 5BZ	0.0%	0.0%	0.0%	0.0%	0.0%	0.0%	0.0%	0.0%	0.0%	0.0%	0.0%	0.0%	0.0%	0.0%	0.0%	0.0%	0.0%	0.0%	0.0%
Little Stoke Village Centre	0.0%	0.0%	0.0%	0.0%	0.0%	0.0%	0.0%	0.0%	0.0%	0.0%	0.0%	0.0%	0.0%	0.0%	0.0%	0.0%	0.0%	0.0%	0.0%
Marks & Spencer, The Mall, Cribbs Causeway, BS34 5QT	0.3%	0.0%	0.0%	0.0%	0.0%	0.0%	0.0%	0.0%	5.8%	0.0%	0.0%	0.0%	0.0%	0.0%	0.0%	0.0%	0.0%	0.0%	0.0%
Patchway Town Centre	0.0%	0.0%	0.0%	0.0%	0.0%	0.0%	0.0%	0.0%	0.0%	0.0%	0.0%	0.0%	0.0%	0.0%	0.0%	0.0%	0.0%	0.0%	0.0%
Sainsbury's Superstore, Fox Den Road, Stoke Gifford, BS34 8SS	0.9%	0.0%	1.1%	0.0%	0.0%	0.0%	0.0%	0.0%	0.0%	0.0%	0.0%	0.0%	6.9%	6.7%	0.0%	0.0%	0.0%	0.0%	0.0%
Screwfix, Station Road, Filton, Bristol, BS34 7JW	0.0%	0.0%	0.0%	0.0%	0.0%	0.0%	0.0%	0.0%	0.0%	0.0%	0.0%	0.0%	0.0%	0.0%	0.0%	0.0%	0.0%	0.0%	0.0%
Stoke Gifford District Shopping Centre (The Range, Poundstretcher & Lidl)	0.0%	0.0%	0.0%	0.0%	0.0%	0.0%	0.0%	0.0%	0.0%	0.0%	0.0%	0.0%	0.0%	0.0%	0.0%	0.0%	0.0%	0.0%	0.0%
Tesco Extra, Willow Brook Centre, Bradley Stoke, BS32 8EF	0.9%	0.0%	0.0%	0.0%	0.0%	0.0%	0.0%	0.0%	2.2%	0.0%	0.0%	0.0%	5.7%	7.5%	0.0%	0.0%	0.0%	0.0%	0.0%
The Shield Retail Centre, Gloucester Road North, Filton, Bristol, BS34 7BR	0.0%	0.0%	0.0%	0.0%	0.0%	0.0%	0.0%	0.0%	0.0%	0.0%	0.0%	0.0%	0.0%	0.0%	0.0%	0.0%	0.0%	0.0%	0.0%
Travis Perkins, New Road, Stoke Gifford, Bristol, BS34 8QW	0.0%	0.0%	0.0%	0.0%	0.0%	0.0%	0.0%	0.0%	0.0%	0.0%	0.0%	0.0%	0.0%	0.0%	0.0%	0.0%	0.0%	0.0%	0.0%
Willow Brook Shopping Centre, Bradley Stoke (Boots, Pets at Home, Poundstretcher & more)	0.2%	0.0%	0.0%	0.0%	0.0%	0.0%	0.0%	0.0%	0.0%	0.0%	0.0%	0.0%	1.9%	2.1%	0.0%	0.0%	0.0%	0.0%	0.0%
Sub Total Zone 13	**36.7%**	**15.9%**	**12.5%**	**9.9%**	**68.4%**	**47.2%**	**87.5%**	**50.3%**	**76.4%**	**11.2%**	**29.1%**	**27.4%**	**65.3%**	**79.9%**	**19.2%**	**9.0%**	**7.6%**	**12.7%**	**13.4%**
Zone 14																			
Aldi, North Street, Bedminster, Bristol, BS3 1JA	0.0%	0.0%	0.0%	0.0%	0.0%	0.0%	0.0%	0.0%	0.0%	0.0%	0.0%	0.0%	0.0%	0.0%	0.0%	0.0%	0.0%	0.0%	0.0%
Asda, East Street, Bedminster, Bristol, BS3 4JY	0.9%	8.1%	0.0%	0.0%	0.0%	0.0%	0.0%	0.0%	0.0%	0.0%	0.0%	0.0%	0.0%	0.0%	13.5%	0.7%	0.0%	0.0%	0.0%
Axis Trampoline Club, South Liberty Lane, Bristol, BS3 2SU	0.0%	0.0%	0.0%	0.0%	0.0%	0.0%	0.0%	0.0%	0.0%	0.0%	0.0%	0.0%	0.0%	0.0%	0.0%	0.0%	0.0%	0.0%	0.0%
B&M, Winterstoke Road, Bristol, BS3 2LF	0.0%	0.0%	0.0%	0.0%	0.0%	0.0%	0.0%	0.0%	0.0%	0.0%	0.0%	0.0%	0.0%	0.0%	0.0%	0.0%	0.0%	0.0%	0.0%
Bedminster local shops, Bristol	0.6%	2.9%	0.0%	0.0%	0.0%	1.5%	1.9%	0.0%	0.0%	0.0%	1.7%	0.0%	0.0%	1.1%	3.7%	0.0%	0.0%	0.0%	0.0%
CW Jones Carpet & Flooring, Hartcliffe Way, Bedminster, BS3 5RU	0.0%	0.0%	0.0%	0.0%	0.0%	0.0%	0.0%	0.0%	0.0%	0.0%	0.0%	0.0%	0.0%	0.0%	0.0%	0.0%	0.0%	0.0%	0.0%
Iceland (The Food Warehouse), South Bristol Retail Park, Ashton Gate, Bristol, BS3 2LQ	0.0%	0.0%	0.0%	0.0%	0.0%	0.0%	0.0%	0.0%	0.0%	0.0%	0.0%	0.0%	0.0%	0.0%	0.0%	0.0%	0.0%	0.0%	0.0%
Lidl, Sheene Road, Bristol, BS3 4EG	0.0%	0.0%	0.0%	0.0%	0.0%	0.0%	0.0%	0.0%	0.0%	0.0%	0.0%	0.0%	0.0%	0.0%	0.0%	0.0%	0.0%	0.0%	0.0%
Riverside Garden Centre, Clift House Road, Southville, Bristol	0.0%	0.0%	0.0%	0.0%	0.0%	0.0%	0.0%	0.0%	0.0%	0.0%	0.0%	0.0%	0.0%	0.0%	0.0%	0.0%	0.0%	0.0%	0.0%
Sainsbury's Superstore, Winterstoke Road, Bristol, BS3 2NS	0.6%	0.0%	0.0%	0.0%	0.0%	0.0%	0.0%	0.0%	0.0%	0.0%	0.0%	0.0%	0.0%	0.0%	11.4%	1.5%	0.0%	0.0%	0.0%
South Bristol Retail Park, Winterstoke Road, Ashton Gate, Bristol (Halfords, Food Warehouse, Currys & B&M)	7.5%	6.0%	0.0%	0.0%	1.3%	21.1%	0.0%	5.4%	0.0%	0.0%	0.0%	0.0%	0.0%	5.6%	31.3%	37.2%	9.3%	17.3%	0.0%
Southville local shops, Bristol	0.0%	0.0%	0.0%	0.0%	0.0%	0.0%	0.0%	0.0%	0.0%	0.0%	0.0%	0.0%	0.0%	0.0%	0.0%	0.0%	0.0%	0.0%	0.0%
Wickes, Winterstoke Road, Ashton Gate, Bristol, BS3 2LQ	0.3%	0.0%	0.0%	0.0%	0.0%	0.0%	0.0%	0.0%	0.0%	0.0%	0.0%	0.0%	3.9%	0.0%	0.0%	0.7%	0.0%	0.0%	0.0%
Winterstoke Road, Bristol	0.0%	0.0%	0.0%	0.0%	0.0%	0.0%	0.0%	0.0%	0.0%	0.0%	0.0%	0.0%	0.0%	0.0%	0.9%	0.0%	0.0%	0.0%	0.0%
Sub Total Zone 14	**10.0%**	**17.1%**	**0.0%**	**0.0%**	**1.3%**	**22.6%**	**1.9%**	**5.4%**	**0.0%**	**0.0%**	**1.7%**	**0.0%**	**3.9%**	**6.7%**	**60.8%**	**40.2%**	**9.3%**	**17.3%**	**0.0%**
Zone 15																			
Aldi, Imperial Park, Bristol, BS13 7TJ	0.2%	0.0%	0.0%	0.0%	0.0%	0.0%	0.0%	0.0%	0.0%	0.0%	0.0%	0.0%	0.0%	0.0%	0.0%	3.0%	0.0%	0.0%	0.0%
B&Q, Imperial Retail Park, Bristol	0.0%	0.0%	0.0%	0.0%	0.0%	0.0%	0.0%	0.0%	0.0%	0.0%	0.0%	0.0%	0.0%	0.0%	0.0%	0.0%	0.0%	1.0%	0.0%
B&Q, Wills Way, Bishopsworth, Bristol, BS13 7TJ	0.0%	0.0%	0.0%	0.0%	0.0%	0.0%	0.0%	0.0%	0.0%	0.0%	0.0%	0.0%	0.0%	0.0%	0.0%	0.0%	0.0%	0.0%	0.0%
Bishopsworth local shops, Bristol	0.0%	0.0%	0.0%	0.0%	0.0%	0.0%	0.0%	0.0%	0.0%	0.0%	0.0%	0.0%	0.0%	0.0%	0.0%	0.0%	0.0%	0.0%	0.0%
Hartcliffe local shops, Bristol	0.0%	0.0%	0.0%	0.0%	0.0%	0.0%	0.0%	0.0%	0.0%	0.0%	0.0%	0.0%	0.0%	0.0%	0.0%	0.0%	0.0%	0.0%	0.0%
Headley Park local shops, Bristol	0.0%	0.0%	0.0%	0.0%	0.0%	0.0%	0.0%	0.0%	0.0%	0.0%	0.0%	0.0%	0.0%	0.0%	0.0%	0.0%	0.0%	0.0%	0.0%
Home Bargains, Whitchurch Lane, Bristol, BS13 7TW	0.0%	0.0%	0.0%	0.0%	0.0%	0.0%	0.0%	0.0%	0.0%	0.0%	0.0%	0.0%	0.0%	0.0%	0.0%	0.0%	0.0%	0.0%	0.0%
Imperial Retail Park, Wills Way, Bristol (B&Q, Argos, Bedworld, B&M, Homesense, The Range & more)	4.1%	0.0%	0.0%	0.0%	0.0%	0.0%	0.0%	0.0%	0.0%	0.0%	0.0%	0.0%	5.0%	0.0%	3.8%	32.9%	20.2%	4.9%	1.3%
Lidl, Whitchurch Lane, Bishopsworth, Bristol, BS13 7TE	0.2%	5.2%	0.0%	0.0%	0.0%	0.0%	0.0%	0.0%	0.0%	0.0%	0.0%	0.0%	0.0%	0.0%	0.0%	0.0%	0.0%	0.0%	0.0%
Morrisons, Peterson Avenue, Hartcliffe, Bristol, BS13 0BE	0.1%	0.0%	0.0%	0.0%	0.0%	0.0%	0.0%	0.0%	0.0%	0.0%	0.0%	0.0%	0.0%	0.0%	0.0%	1.5%	0.0%	0.0%	0.0%
Sub Total Zone 15	**4.7%**	**5.2%**	**0.0%**	**0.0%**	**0.0%**	**0.0%**	**0.0%**	**0.0%**	**0.0%**	**0.0%**	**0.0%**	**0.0%**	**5.0%**	**0.0%**	**3.8%**	**37.4%**	**20.2%**	**5.9%**	**1.3%**
Zone 16																			
Brislington local shops	0.2%	0.0%	2.2%	0.0%	0.0%	0.0%	0.0%	0.0%	0.0%	0.0%	0.0%	0.0%	0.0%	0.0%	0.0%	0.0%	1.5%	0.0%	0.0%
Brislington Retail Park, Bath Road, Bristol (Halfords, B&M, Dreams, Matalan, Sports Direct & more)	0.2%	0.0%	0.0%	0.0%	0.0%	0.0%	0.0%	0.0%	0.0%	0.0%	3.3%	0.0%	0.0%	0.0%	0.0%	0.0%	1.5%	0.0%	0.0%
Broadwalk Shopping Centre, Knowle, Bristol, BS4 2RA	0.1%	0.0%	0.0%	0.0%	0.0%	0.0%	0.0%	0.0%	0.0%	0.0%	0.0%	0.0%	0.0%	0.0%	0.0%	0.0%	1.5%	0.0%	0.0%
Co-op, Wyatts View, Brislington, St. Annes, Bristol, BS4 4WW	0.0%	0.0%	0.0%	0.0%	0.0%	0.0%	0.0%	0.0%	0.0%	0.0%	0.0%	0.0%	0.0%	0.0%	0.0%	0.0%	0.0%	0.0%	0.0%
CrossFit, Dixon Road, Brislington, BS4 5QW	0.0%	0.0%	0.0%	0.0%	0.0%	0.0%	0.0%	0.0%	0.0%	0.0%	0.0%	0.0%	0.0%	0.0%	0.0%	0.0%	0.0%	0.0%	0.0%
Knowle local shops, Bristol	0.2%	0.0%	0.0%	0.0%	0.0%	0.0%	0.0%	0.0%	0.0%	0.0%	0.0%	0.0%	0.0%	0.0%	0.0%	0.0%	3.0%	1.0%	0.0%
Lidl, Brislington Retail Park, Bristol, BS4 5NG	0.0%	0.0%	0.0%	0.0%	0.0%	0.0%	0.0%	0.0%	0.0%	0.0%	0.0%	0.0%	0.0%	0.0%	0.0%	0.0%	0.0%	0.0%	0.0%
Sainsbury's Superstore, St Philips Causeway, Arnos Vale, Bristol, BS4 3BD	0.3%	0.0%	0.0%	0.0%	0.0%	0.0%	0.0%	0.0%	0.0%	0.0%	0.0%	0.0%	0.0%	0.0%	0.0%	0.0%	4.6%	1.9%	0.0%
Screwfix, Wilverley Trading Estate, Brislington, Bristol, BS4 5NL	0.0%	0.0%	0.0%	0.0%	0.0%	0.0%	0.0%	0.0%	0.0%	0.0%	0.0%	0.0%	0.0%	0.0%	0.0%	0.0%	0.0%	0.0%	0.0%
St Anne's local shops, Bristol	0.0%	0.0%	0.0%	0.0%	0.0%	0.0%	0.0%	0.0%	0.0%	0.0%	0.0%	0.0%	0.0%	0.0%	0.0%	0.0%	0.0%	0.0%	0.0%
Tesco Extra, Callington Road, Brislington, Bristol, BS4 5AY	0.7%	0.0%	2.2%	0.0%	0.0%	0.0%	0.0%	0.0%	0.0%	0.0%	0.0%	0.0%	0.0%	0.0%	0.0%	1.5%	3.1%	6.9%	0.0%
Totterdown local shops, Bristol	0.0%	0.0%	0.0%	0.0%	0.0%	0.0%	0.0%	0.0%	0.0%	0.0%	0.0%	0.0%	0.0%	0.0%	0.0%	0.0%	0.0%	0.0%	0.0%
Tramway Retail Park, Bath Road, Brislington (Dunelm & Go Outdoors)	0.4%	0.0%	0.0%	0.0%	0.0%	0.0%	0.0%	0.0%	0.0%	4.6%	0.0%	0.0%	0.0%	0.0%	0.0%	0.0%	0.0%	0.0%	0.0%
Sub Total Zone 16	**2.1%**	**0.0%**	**4.5%**	**0.0%**	**0.0%**	**0.0%**	**0.0%**	**0.0%**	**0.0%**	**4.6%**	**3.3%**	**0.0%**	**0.0%**	**0.0%**	**0.0%**	**1.5%**	**15.2%**	**9.8%**	**0.0%**
Zone 17																			
Asda, Oatlands Avenue, Whitchurch, BS14 0ST	1.1%	0.0%	0.0%	0.0%	0.0%	0.0%	0.0%	0.0%	0.0%	0.0%	0.0%	0.0%	0.0%	0.0%	0.0%	2.9%	0.0%	18.8%	0.0%
Hengrove local shops, Bristol	0.3%	0.0%	0.0%	0.0%	0.0%	0.0%	0.0%	0.0%	0.0%	0.0%	3.3%	0.0%	0.0%	0.0%	0.0%	0.0%	1.5%	1.9%	0.0%
Red Lion Carpets, Wells Road, Bristol, BS14 9AF	0.0%	0.0%	0.0%	0.0%	0.0%	0.0%	0.0%	0.0%	0.0%	0.0%	0.0%	0.0%	0.0%	0.0%	0.0%	0.0%	0.0%	0.0%	0.0%
Stockwood local shops, Bristol	0.0%	0.0%	0.0%	0.0%	0.0%	0.0%	0.0%	0.0%	0.0%	0.0%	0.0%	0.0%	0.0%	0.0%	0.0%	0.0%	0.0%	0.0%	0.0%
Tesco Express, Wells Road, Whitchurch, Bristol, BS14 9HX	0.0%	0.0%	0.0%	0.0%	0.0%	0.0%	0.0%	0.0%	0.0%	0.0%	0.0%	0.0%	0.0%	0.0%	0.0%	0.0%	0.0%	0.0%	0.0%
Whitchurch local shops, Bristol	0.0%	0.0%	0.0%	0.0%	0.0%	0.0%	0.0%	0.0%	0.0%	0.0%	0.0%	0.0%	0.0%	0.0%	0.0%	0.0%	0.0%	0.0%	0.0%
Whitehall Garden Centre, Norton Lane, Bristol, BS14 0BT	0.0%	0.0%	0.0%	0.0%	0.0%	0.0%	0.0%	0.0%	0.0%	0.0%	0.0%	0.0%	0.0%	0.0%	0.0%	0.0%	0.0%	0.0%	0.0%
Sub Total Zone 17	**1.4%**	**0.0%**	**0.0%**	**0.0%**	**0.0%**	**0.0%**	**0.0%**	**0.0%**	**0.0%**	**0.0%**	**3.3%**	**0.0%**	**0.0%**	**0.0%**	**0.0%**	**2.9%**	**1.5%**	**20.7%**	**0.0%**
Zone 18																			
Keynsham Town Centre	0.1%	0.0%	0.0%	0.0%	0.0%	0.0%	0.0%	0.0%	0.0%	0.0%	1.7%	0.0%	0.0%	0.0%	0.0%	0.0%	0.0%	0.0%	0.0%
Tesco Superstore, Bristol Road, Keynsham, Bristol, BS31 2BA	0.2%	0.0%	0.0%	0.0%	0.0%	0.0%	0.0%	0.0%	0.0%	0.0%	0.0%	0.0%	0.0%	0.0%	0.0%	0.0%	0.0%	0.0%	5.2%
Waitrose, Broadmead Lane, Keynsham, BS31 1ST	0.0%	0.0%	0.0%	0.0%	0.0%	0.0%	0.0%	0.0%	0.0%	0.0%	0.0%	0.0%	0.0%	0.0%	0.0%	0.0%	0.0%	0.0%	0.0%
Sub Total Zone 18	**0.2%**	**0.0%**	**0.0%**	**0.0%**	**0.0%**	**0.0%**	**0.0%**	**0.0%**	**0.0%**	**0.0%**	**1.7%**	**0.0%**	**0.0%**	**0.0%**	**0.0%**	**0.0%**	**0.0%**	**0.0%**	**5.2%**
Bristol Authority Area Sub Total	**32.7%**	**60.6%**	**42.4%**	**3.3%**	**31.6%**	**52.8%**	**3.7%**	**33.8%**	**18.0%**	**8.3%**	**28.5%**	**5.3%**	**16.9%**	**14.5%**	**67.4%**	**84.9%**	**69.5%**	**69.6%**	**2.6%**
Sub-Total Insdie Study Area	**95.3%**	**93.8%**	**89.4%**	**97.8%**	**100.0%**	**100.0%**	**100.0%**	**100.0%**	**94.3%**	**87.1%**	**93.3%**	**95.7%**	**93.3%**	**94.4%**	**99.1%**	**93.9%**	**95.4%**	**100.0%**	**89.5%**
Outside Survey Area																			
Abergavenny Town Centre	0.0%	0.0%	0.0%	0.0%	0.0%	0.0%	0.0%	0.0%	0.0%	0.0%	0.0%	0.0%	0.0%	0.0%	0.0%	0.0%	0.0%	0.0%	0.0%
Aldi, Horseshoe Lane, Thornbury, BS35 2AX	0.0%	0.0%	0.0%	0.0%	0.0%	0.0%	0.0%	0.0%	0.0%	0.0%	0.0%	0.0%	0.0%	0.0%	0.0%	0.0%	0.0%	0.0%	0.0%
Aldi, Wyndham Way, Portishead, Bristol, BS20 8LR	0.0%	0.0%	0.0%	0.0%	0.0%	0.0%	0.0%	0.0%	0.0%	0.0%	0.0%	0.0%	0.0%	0.0%	0.0%	0.0%	0.0%	0.0%	0.0%
Allington Farm Shop, A420, Allington, Chippenham, SN14 6LJ	0.0%	0.0%	0.0%	0.0%	0.0%	0.0%	0.0%	0.0%	0.0%	0.0%	0.0%	0.0%	0.0%	0.0%	0.0%	0.0%	0.0%	0.0%	0.0%
Alveston Village Centre	0.0%	0.0%	0.0%	0.0%	0.0%	0.0%	0.0%	0.0%	0.0%	0.0%	0.0%	0.0%	0.0%	0.0%	0.0%	0.0%	0.0%	0.0%	0.0%
Asda, Phillips Road, Weston-Super-Mare, BS23 3UZ	0.0%	0.0%	0.0%	0.0%	0.0%	0.0%	0.0%	0.0%	0.0%	0.0%	0.0%	0.0%	0.0%	0.0%	0.0%	0.0%	0.0%	0.0%	0.0%
Asda, The Shires, Bythesea Road,Trowbridge, BA14 8AT	0.1%	0.0%	0.0%	0.0%	0.0%	0.0%	0.0%	0.0%	0.0%	0.0%	1.7%	0.0%	0.0%	0.0%	0.0%	0.0%	0.0%	0.0%	0.0%
B&Q, Flowerdown Retail Park, Weston-Super-Mare	0.0%	0.0%	0.0%	0.0%	0.0%	0.0%	0.0%	0.0%	0.0%	0.0%	0.0%	0.0%	0.0%	0.0%	0.0%	0.0%	0.0%	0.0%	0.0%
B&Q, Station Road, Yate	0.0%	0.0%	0.0%	0.0%	0.0%	0.0%	0.0%	0.0%	0.0%	0.0%	0.0%	0.0%	0.0%	0.0%	0.0%	0.0%	0.0%	0.0%	0.0%
Bath City Centre (includes SouthGate Shopping Centre)	0.5%	0.0%	0.0%	0.0%	0.0%	0.0%	0.0%	0.0%	0.0%	1.5%	0.0%	1.1%	1.9%	0.0%	0.0%	0.0%	0.0%	0.0%	3.9%
Birmingham City Centre	0.0%	0.0%	0.0%	0.0%	0.0%	0.0%	0.0%	0.0%	0.0%	0.0%	0.0%	0.0%	0.0%	0.0%	0.0%	0.0%	0.0%	0.0%	0.0%
Broadway Village Centre	0.0%	0.0%	0.0%	0.0%	0.0%	0.0%	0.0%	0.0%	0.0%	0.0%	0.0%	0.0%	0.0%	0.0%	0.0%	0.0%	0.0%	0.0%	0.0%
Burnham on Sea Town Centre	0.0%	0.0%	0.0%	0.0%	0.0%	0.0%	0.0%	0.0%	0.0%	0.0%	0.0%	0.0%	0.0%	0.0%	0.0%	0.0%	0.0%	0.0%	0.0%
Cadbury Garden Centre, Smallway, Congresbury	0.0%	0.0%	0.0%	0.0%	0.0%	0.0%	0.0%	0.0%	0.0%	0.0%	0.0%	0.0%	0.0%	0.0%	0.0%	0.0%	0.0%	0.0%	0.0%
Carpet Giant, Beeches Industrial Estate, Yate, BS37 5QZ	0.0%	0.0%	0.0%	0.0%	0.0%	0.0%	0.0%	0.0%	0.0%	0.0%	0.0%	0.0%	0.0%	0.0%	0.0%	0.0%	0.0%	0.0%	0.0%
Central London / West End	0.0%	0.0%	0.0%	0.0%	0.0%	0.0%	0.0%	0.0%	0.0%	0.0%	0.0%	0.0%	0.0%	0.0%	0.0%	0.0%	0.0%	0.0%	0.0%
Cheltenham Town Centre	0.0%	0.0%	0.0%	0.0%	0.0%	0.0%	0.0%	0.0%	0.0%	0.0%	0.0%	0.0%	0.0%	0.0%	0.0%	0.0%	0.0%	0.0%	0.0%
Chew Magna Village Centre	0.0%	0.0%	0.0%	0.0%	0.0%	0.0%	0.0%	0.0%	0.0%	0.0%	0.0%	0.0%	0.0%	0.0%	0.0%	0.0%	0.0%	0.0%	0.0%
Chippenham Town Centre	0.0%	0.0%	0.0%	0.0%	0.0%	0.0%	0.0%	0.0%	0.0%	0.0%	0.0%	0.0%	0.0%	0.0%	0.0%	0.0%	0.0%	0.0%	0.0%
Christchurch Town Centre	0.0%	0.0%	0.0%	0.0%	0.0%	0.0%	0.0%	0.0%	0.0%	0.0%	0.0%	0.0%	0.0%	0.0%	0.0%	0.0%	0.0%	0.0%	0.0%
Clarks Village Outlet Centre, Street (Over 90 Designer & High Street brands)	0.0%	0.0%	0.0%	0.0%	0.0%	0.0%	0.0%	0.0%	0.0%	0.0%	0.0%	0.0%	0.0%	0.0%	0.0%	0.0%	0.0%	0.0%	0.0%
Clevedon Town Centre	0.0%	0.0%	0.0%	0.0%	0.0%	0.0%	0.0%	0.0%	0.0%	0.0%	0.0%	0.0%	0.0%	0.0%	0.0%	0.0%	0.0%	0.0%	0.0%
Congresbury Village Centre	0.0%	0.0%	0.0%	0.0%	0.0%	0.0%	0.0%	0.0%	0.0%	0.0%	0.0%	0.0%	0.0%	0.0%	0.0%	0.0%	0.0%	0.0%	0.0%
Corsham Town Centre	0.0%	0.0%	0.0%	0.0%	0.0%	0.0%	0.0%	0.0%	0.0%	0.0%	0.0%	0.0%	0.0%	0.0%	0.0%	0.0%	0.0%	0.0%	0.0%
Designer Outlet, Kemble Drive, Swindon, SN2 2DY	0.0%	0.0%	0.0%	0.0%	0.0%	0.0%	0.0%	0.0%	0.0%	0.0%	0.0%	0.0%	0.0%	0.0%	0.0%	0.0%	0.0%	0.0%	0.0%
Dobbies Garden Centre, Thornbury, Wotton-under-Edge, GL12 8QH	0.0%	0.0%	0.0%	0.0%	0.0%	0.0%	0.0%	0.0%	0.0%	0.0%	0.0%	0.0%	0.0%	0.0%	0.0%	0.0%	0.0%	0.0%	0.0%
Dublin City Centre	0.0%	0.0%	0.0%	0.0%	0.0%	0.0%	0.0%	0.0%	0.0%	0.0%	0.0%	0.0%	0.0%	0.0%	0.0%	0.0%	0.0%	0.0%	0.0%
Eastwood Garden Plant Centre, Falfield, Wotton-under-Edge, GL12 8DA	0.0%	0.0%	0.0%	0.0%	0.0%	0.0%	0.0%	0.0%	0.0%	0.0%	0.0%	0.0%	0.0%	0.0%	0.0%	0.0%	0.0%	0.0%	0.0%
Edinburgh City Centre	0.0%	0.0%	0.0%	0.0%	0.0%	0.0%	0.0%	0.0%	0.0%	0.0%	0.0%	0.0%	0.0%	0.0%	0.0%	0.0%	0.0%	0.0%	0.0%
Exeter City Centre	0.0%	0.0%	0.0%	0.0%	0.0%	0.0%	0.0%	0.0%	0.0%	0.0%	0.0%	0.0%	0.0%	0.0%	0.0%	0.0%	0.0%	0.0%	0.0%
Exmouth Town Centre	0.0%	0.0%	0.0%	0.0%	0.0%	0.0%	0.0%	0.0%	0.0%	0.0%	0.0%	0.0%	0.0%	0.0%	0.0%	0.0%	0.0%	0.0%	0.0%
Flowerdown Retail Park, Weston-super-Mare (Aldi, B&Q, Carpetright, M&S Foodhall, Sports Direct & more)	0.0%	0.0%	0.0%	0.0%	0.0%	0.0%	0.0%	0.0%	0.0%	0.0%	0.0%	0.0%	0.0%	0.0%	0.0%	0.0%	0.0%	0.0%	0.0%
Gallagher Retail Park (aka The Wyvern Centre), WESTON SUPER MARE (The Range, Currys, Dreams, Oak Furnitureland & more	2.3%	5.2%	5.9%	2.2%	0.0%	0.0%	0.0%	0.0%	0.0%	11.4%	3.4%	0.0%	0.0%	5.6%	0.0%	0.0%	4.6%	0.0%	1.3%
Gloucester Keys Retail Park, St Ann Way, Gloucester, GL1 5SH	0.0%	0.0%	0.0%	0.0%	0.0%	0.0%	0.0%	0.0%	0.0%	0.0%	0.0%	0.0%	0.0%	0.0%	0.0%	0.0%	0.0%	0.0%	0.0%
Great Western Business Park, Armstrong Way, Yate, BS37 5NG	0.0%	0.0%	0.0%	0.0%	0.0%	0.0%	0.0%	0.0%	0.0%	0.0%	0.0%	0.0%	0.0%	0.0%	0.0%	0.0%	0.0%	0.0%	0.0%
Highfield Garden World, Bristol Road, Whitminster, Gloucester, GL2 7PB	0.0%	0.0%	0.0%	0.0%	0.0%	0.0%	0.0%	0.0%	0.0%	0.0%	0.0%	0.0%	0.0%	0.0%	0.0%	0.0%	0.0%	0.0%	0.0%
Hillier Garden Centre, Whiteway Road, Bath, BA2 2RG	0.0%	0.0%	0.0%	0.0%	0.0%	0.0%	0.0%	0.0%	0.0%	0.0%	0.0%	0.0%	0.0%	0.0%	0.0%	0.0%	0.0%	0.0%	0.0%
Homebase, Wessex Fields, Frome	0.0%	0.0%	0.0%	0.0%	0.0%	0.0%	0.0%	0.0%	0.0%	0.0%	0.0%	0.0%	0.0%	0.0%	0.0%	0.0%	0.0%	0.0%	0.0%
Homebase, Wyndham Retail Park, Portishead	0.0%	0.0%	0.0%	0.0%	0.0%	0.0%	0.0%	0.0%	0.0%	0.0%	0.0%	0.0%	0.0%	0.0%	0.0%	0.0%	0.0%	0.0%	0.0%
Honiton Town Centre	0.0%	0.0%	0.0%	0.0%	0.0%	0.0%	0.0%	0.0%	0.0%	0.0%	0.0%	0.0%	0.0%	0.0%	0.0%	0.0%	0.0%	0.0%	0.0%
Iron Acton Garden Centre, Wotton Road, Iron Acton, BS37 9XA	0.0%	0.0%	0.0%	0.0%	0.0%	0.0%	0.0%	0.0%	0.0%	0.0%	0.0%	0.0%	0.0%	0.0%	0.0%	0.0%	0.0%	0.0%	0.0%
Iron Acton Village Centre	0.0%	0.0%	0.0%	0.0%	0.0%	0.0%	0.0%	0.0%	0.0%	0.0%	0.0%	0.0%	0.0%	0.0%	0.0%	0.0%	0.0%	0.0%	0.0%
Kemps Garden Centre, Westerleigh, Bristol	0.0%	0.0%	0.0%	0.0%	0.0%	0.0%	0.0%	0.0%	0.0%	0.0%	0.0%	0.0%	0.0%	0.0%	0.0%	0.0%	0.0%	0.0%	0.0%
Leekes, Beanacre Road, Melksham, SN12 8AG	0.3%	0.0%	0.0%	0.0%	0.0%	0.0%	0.0%	0.0%	0.0%	0.0%	0.0%	0.0%	0.0%	0.0%	0.0%	4.6%	0.0%	0.0%	0.0%
Leighton Buzzard Town Centre	0.1%	0.0%	0.0%	0.0%	0.0%	0.0%	0.0%	0.0%	0.0%	0.0%	0.0%	2.1%	0.0%	0.0%	0.0%	0.0%	0.0%	0.0%	0.0%
Lidl, Kennedy Way, Yate, BS37 4BA	0.0%	0.0%	0.0%	0.0%	0.0%	0.0%	0.0%	0.0%	0.0%	0.0%	0.0%	0.0%	0.0%	0.0%	0.0%	0.0%	0.0%	0.0%	0.0%
Long Ashton Village Centre	0.2%	0.0%	0.0%	0.0%	0.0%	0.0%	0.0%	0.0%	0.0%	0.0%	0.0%	0.0%	0.0%	0.0%	0.9%	1.5%	0.0%	0.0%	0.0%
Manchester City Centre	0.0%	0.0%	0.0%	0.0%	0.0%	0.0%	0.0%	0.0%	0.0%	0.0%	0.0%	0.0%	0.0%	0.0%	0.0%	0.0%	0.0%	0.0%	0.0%
Mero Retail Park, Lower Bristol Road, Bath (Carpetright, Hobbycraft & Pets at Home)	0.1%	0.0%	0.0%	0.0%	0.0%	0.0%	0.0%	0.0%	0.0%	0.0%	0.0%	0.0%	0.0%	0.0%	0.0%	0.0%	0.0%	0.0%	2.6%
Midsomer Norton Town Centre	0.0%	0.0%	0.0%	0.0%	0.0%	0.0%	0.0%	0.0%	0.0%	0.0%	0.0%	0.0%	0.0%	0.0%	0.0%	0.0%	0.0%	0.0%	0.0%
Minehead Town Centre	0.0%	0.0%	0.0%	0.0%	0.0%	0.0%	0.0%	0.0%	0.0%	0.0%	0.0%	0.0%	0.0%	0.0%	0.0%	0.0%	0.0%	0.0%	0.0%
Monmouth Town Centre	0.0%	0.0%	0.0%	0.0%	0.0%	0.0%	0.0%	0.0%	0.0%	0.0%	0.0%	0.0%	0.0%	0.0%	0.0%	0.0%	0.0%	0.0%	0.0%
Morrisons, Station Road, Yate, BS37 5PW	0.1%	0.0%	0.0%	0.0%	0.0%	0.0%	0.0%	0.0%	0.0%	0.0%	0.0%	0.0%	1.9%	0.0%	0.0%	0.0%	0.0%	0.0%	0.0%
Nailsea Town Centre	0.1%	0.0%	0.0%	0.0%	0.0%	0.0%	0.0%	0.0%	0.0%	0.0%	0.0%	0.0%	1.0%	0.0%	0.0%	0.0%	0.0%	0.0%	0.0%
Newport City Centre	0.0%	0.0%	0.0%	0.0%	0.0%	0.0%	0.0%	0.0%	0.0%	0.0%	0.0%	0.0%	0.0%	0.0%	0.0%	0.0%	0.0%	0.0%	0.0%
Newquay Town Centre	0.0%	0.0%	0.0%	0.0%	0.0%	0.0%	0.0%	0.0%	0.0%	0.0%	0.0%	0.0%	0.0%	0.0%	0.0%	0.0%	0.0%	0.0%	0.0%
Norton Malreward Village Centre	0.0%	0.0%	0.0%	0.0%	0.0%	0.0%	0.0%	0.0%	0.0%	0.0%	0.0%	0.0%	0.0%	0.0%	0.0%	0.0%	0.0%	0.0%	0.0%
Nottingham City Centre	0.0%	0.0%	0.0%	0.0%	0.0%	0.0%	0.0%	0.0%	0.0%	0.0%	0.0%	0.0%	0.0%	0.0%	0.0%	0.0%	0.0%	0.0%	0.0%
Portishead Town Centre	0.0%	0.0%	0.0%	0.0%	0.0%	0.0%	0.0%	0.0%	0.0%	0.0%	0.0%	0.0%	0.0%	0.0%	0.0%	0.0%	0.0%	0.0%	0.0%
Riverside Retail Park, Link Road, Yate, BS37 4AQ	0.0%	0.0%	0.0%	0.0%	0.0%	0.0%	0.0%	0.0%	0.0%	0.0%	0.0%	0.0%	0.0%	0.0%	0.0%	0.0%	0.0%	0.0%	0.0%
Ross-on-Wye Town Centre	0.0%	0.0%	0.0%	0.0%	0.0%	0.0%	0.0%	0.0%	0.0%	0.0%	0.0%	0.0%	0.0%	0.0%	0.0%	0.0%	0.0%	0.0%	0.0%
Sainsbury's Superstore, Serbert Road, Portishead, Bristol, BS20 7GD	0.0%	0.0%	0.0%	0.0%	0.0%	0.0%	0.0%	0.0%	0.0%	0.0%	0.0%	0.0%	0.0%	0.0%	0.0%	0.0%	0.0%	0.0%	0.0%
Salford City Centre	0.0%	0.0%	0.0%	0.0%	0.0%	0.0%	0.0%	0.0%	0.0%	0.0%	0.0%	0.0%	0.0%	0.0%	0.0%	0.0%	0.0%	0.0%	0.0%
Screwfix, Stover Trading Estate, Yate, BS37 5PB	0.0%	0.0%	0.0%	0.0%	0.0%	0.0%	0.0%	0.0%	0.0%	0.0%	0.0%	0.0%	0.0%	0.0%	0.0%	0.0%	0.0%	0.0%	0.0%
Sheffield City Centre	0.0%	0.0%	0.0%	0.0%	0.0%	0.0%	0.0%	0.0%	0.0%	0.0%	0.0%	0.0%	0.0%	0.0%	0.0%	0.0%	0.0%	0.0%	0.0%
Sidmouth Town Centre	0.0%	0.0%	0.0%	0.0%	0.0%	0.0%	0.0%	0.0%	0.0%	0.0%	0.0%	0.0%	0.0%	0.0%	0.0%	0.0%	0.0%	0.0%	0.0%
St Austell Bay Business Park, Par Moor Road, Saint Austell, PL25 3RF	0.0%	0.0%	0.0%	0.0%	0.0%	0.0%	0.0%	0.0%	0.0%	0.0%	0.0%	0.0%	0.0%	0.0%	0.0%	0.0%	0.0%	0.0%	0.0%
St Margarets Retail Park, Oxford Road, Swindon, SN3 4ES	0.0%	0.0%	0.0%	0.0%	0.0%	0.0%	0.0%	0.0%	0.0%	0.0%	0.0%	0.0%	0.0%	0.0%	0.0%	0.0%	0.0%	0.0%	0.0%
Street Village Centre	0.0%	0.0%	0.0%	0.0%	0.0%	0.0%	0.0%	0.0%	0.0%	0.0%	0.0%	0.0%	0.0%	0.0%	0.0%	0.0%	0.0%	0.0%	0.0%
Swindon Town Centre	0.0%	0.0%	0.0%	0.0%	0.0%	0.0%	0.0%	0.0%	0.0%	0.0%	0.0%	0.0%	0.0%	0.0%	0.0%	0.0%	0.0%	0.0%	0.0%
Tesco Extra, East Walk, Yate, BS37 4AS	0.3%	0.0%	0.0%	0.0%	0.0%	0.0%	0.0%	0.0%	1.1%	0.0%	0.0%	1.1%	1.9%	0.0%	0.0%	0.0%	0.0%	0.0%	0.0%
Tesco Superstore, Midland Way, Thornbury, BS35 2BS	0.0%	0.0%	0.0%	0.0%	0.0%	0.0%	0.0%	0.0%	0.0%	0.0%	0.0%	0.0%	0.0%	0.0%	0.0%	0.0%	0.0%	0.0%	0.0%
Tetbury Town Centre	0.0%	0.0%	0.0%	0.0%	0.0%	0.0%	0.0%	0.0%	0.0%	0.0%	0.0%	0.0%	0.0%	0.0%	0.0%	0.0%	0.0%	0.0%	0.0%
The Old Well Garden Centre, Uffculme, Waterloo Cross, Cullompton, EX15 3ES	0.0%	0.0%	0.0%	0.0%	0.0%	0.0%	0.0%	0.0%	0.0%	0.0%	0.0%	0.0%	0.0%	0.0%	0.0%	0.0%	0.0%	0.0%	0.0%
The Range, Bristol Road, Bridgwater, TA6 4FF	0.0%	0.0%	0.0%	0.0%	0.0%	0.0%	0.0%	0.0%	0.0%	0.0%	0.0%	0.0%	0.0%	0.0%	0.0%	0.0%	0.0%	0.0%	0.0%
The Trafford Centre, Manchester, M17 8AA	0.0%	0.0%	0.0%	0.0%	0.0%	0.0%	0.0%	0.0%	0.0%	0.0%	0.0%	0.0%	0.0%	0.0%	0.0%	0.0%	0.0%	0.0%	0.0%
Thornbury Leisure Centre, Alveston Hill, Thornbury, BS35 3JB	0.0%	0.0%	0.0%	0.0%	0.0%	0.0%	0.0%	0.0%	0.0%	0.0%	0.0%	0.0%	0.0%	0.0%	0.0%	0.0%	0.0%	0.0%	0.0%
Thornbury Town Centre	0.0%	0.0%	0.0%	0.0%	0.0%	0.0%	0.0%	0.0%	0.0%	0.0%	0.0%	0.0%	0.0%	0.0%	0.0%	0.0%	0.0%	0.0%	0.0%
Timsbury Village Centre	0.0%	0.0%	0.0%	0.0%	0.0%	0.0%	0.0%	0.0%	0.0%	0.0%	0.0%	0.0%	0.0%	0.0%	0.0%	0.0%	0.0%	0.0%	0.0%
Torquay Town Centre	0.0%	0.0%	0.0%	0.0%	0.0%	0.0%	0.0%	0.0%	0.0%	0.0%	0.0%	0.0%	0.0%	0.0%	0.0%	0.0%	0.0%	0.0%	0.0%
Waitrose, High Street, Nailsea, Bristol, BS48 1AP	0.0%	0.0%	0.0%	0.0%	0.0%	0.0%	0.0%	0.0%	0.0%	0.0%	0.0%	0.0%	0.0%	0.0%	0.0%	0.0%	0.0%	0.0%	0.0%
Waitrose, Wickwar Road, Chipping Sodbury, BS37 6AU	0.0%	0.0%	0.0%	0.0%	0.0%	0.0%	0.0%	0.0%	0.0%	0.0%	0.0%	0.0%	0.0%	0.0%	0.0%	0.0%	0.0%	0.0%	0.0%
Wedmore Village Centre	0.0%	0.0%	0.0%	0.0%	0.0%	0.0%	0.0%	0.0%	0.0%	0.0%	0.0%	0.0%	0.0%	0.0%	0.0%	0.0%	0.0%	0.0%	0.0%
Wells City Centre	0.0%	0.0%	0.0%	0.0%	0.0%	0.0%	0.0%	0.0%	0.0%	0.0%	0.0%	0.0%	0.0%	0.0%	0.0%	0.0%	0.0%	0.0%	0.0%
Westerleigh Village Centre	0.0%	0.0%	0.0%	0.0%	0.0%	0.0%	0.0%	0.0%	0.0%	0.0%	0.0%	0.0%	0.0%	0.0%	0.0%	0.0%	0.0%	0.0%	0.0%
Weston Lock Retail Park, Lower Bristol Road, Bath (Currys, M&S Foodhall)	0.4%	0.0%	4.6%	0.0%	0.0%	0.0%	0.0%	0.0%	0.0%	0.0%	0.0%	0.0%	0.0%	0.0%	0.0%	0.0%	0.0%	0.0%	2.6%
Weston-super-Mare Town Centre (includes Sovereign Shopping Centre)	0.0%	0.0%	0.0%	0.0%	0.0%	0.0%	0.0%	0.0%	0.0%	0.0%	0.0%	0.0%	0.0%	0.0%	0.0%	0.0%	0.0%	0.0%	0.0%
Wyndham Retail Park, Portishead (Homebase, Argos & McDonald's)	0.3%	0.0%	0.0%	0.0%	0.0%	0.0%	0.0%	0.0%	4.6%	0.0%	0.0%	0.0%	0.0%	0.0%	0.0%	0.0%	0.0%	0.0%	0.0%
Yate Leisure Centre, Kennedy Way, Yate, Bristol, BS37 4DQ	0.0%	0.0%	0.0%	0.0%	0.0%	0.0%	0.0%	0.0%	0.0%	0.0%	0.0%	0.0%	0.0%	0.0%	0.0%	0.0%	0.0%	0.0%	0.0%
Yate Town Centre	0.1%	1.0%	0.0%	0.0%	0.0%	0.0%	0.0%	0.0%	0.0%	0.0%	1.7%	0.0%	0.0%	0.0%	0.0%	0.0%	0.0%	0.0%	0.0%
Sub-Total Outside Study Area	**4.8%**	**6.2%**	**10.6%**	**2.2%**	**0.0%**	**0.0%**	**0.0%**	**0.0%**	**5.7%**	**12.9%**	**6.7%**	**4.3%**	**6.7%**	**5.6%**	**0.9%**	**6.1%**	**4.6%**	**0.0%**	**10.5%**
Total	**100.0%**	**100.0%**	**100.0%**	**100.0%**	**100.0%**	**100.0%**	**100.0%**	**100.0%**	**100.0%**	**100.0%**	**100.0%**	**100.0%**	**100.0%**	**100.0%**	**100.0%**	**100.0%**	**100.0%**	**100.0%**	**100.0%**

Bristol Local Centres Retail Study 2022
Nexus Planning

Table 20: Electrical Goods Expenditure

Destination Study Area	Total Electrical (£m)	Zone 1 Electrical (£m)	Zone 2 Electrical (£m)	Zone 3 Electrical (£m)	Zone 4 Electrical (£m)	Zone 5 Electrical (£m)	Zone 6 Electrical (£m)	Zone 7 Electrical (£m)	Zone 8 Electrical (£m)	Zone 9 Electrical (£m)	Zone 10 Electrical (£m)	Zone 11 Electrical (£m)	Zone 12 Electrical (£m)	Zone 13 Electrical (£m)	Zone 14 Electrical (£m)	Zone 15 Electrical (£m)	Zone 16 Electrical (£m)	Zone 17 Electrical (£m)	Zone 18 Electrical (£m)
Zone 1																			
Avonmeads Retail Park, St Philips Causeway, Bristol (The Range, JD Sports, Wilko, Boots & more)	4.62	1.32	0.84	0.00	0.22	0.00	0.00	0.27	0.00	0.00	0.00	0.00	0.00	0.00	0.00	0.00	1.43	0.54	0.00
Baptist Mills local shops, Bristol	0.00	0.00	0.00	0.00	0.00	0.00	0.00	0.00	0.00	0.00	0.00	0.00	0.00	0.00	0.00	0.00	0.00	0.00	0.00
Bristol CITY CENTRE (includes Broadmead, Cabot Circus, The Galleries & The Arcade)	9.94	2.10	0.72	0.00	0.44	0.16	0.00	0.70	0.00	0.22	0.00	0.22	1.16	1.27	0.13	0.19	1.28	1.21	0.12
Bristol Guild of Applied Art, Park Street, Bristol, BS1 5JY	0.00	0.00	0.00	0.00	0.00	0.00	0.00	0.00	0.00	0.00	0.00	0.00	0.00	0.00	0.00	0.00	0.00	0.00	0.00
Gardiner Haskins Interiors, Broad Plain, Bristol	0.00	0.00	0.00	0.00	0.00	0.00	0.00	0.00	0.00	0.00	0.00	0.00	0.00	0.00	0.00	0.00	0.00	0.00	0.00
Iceland (The Food Warehouse), Avonmeads Retail Park, Redcliffe, Bristol, BS2 0SP	0.00	0.00	0.00	0.00	0.00	0.00	0.00	0.00	0.00	0.00	0.00	0.00	0.00	0.00	0.00	0.00	0.00	0.00	0.00
Marks & Spencer, Broadmead, Bristol, BS1 3DX	0.00	0.00	0.00	0.00	0.00	0.00	0.00	0.00	0.00	0.00	0.00	0.00	0.00	0.00	0.00	0.00	0.00	0.00	0.00
Merchants Trade Park, Feeder Road, Bristol, BS2 0TX	0.21	0.00	0.00	0.00	0.00	0.00	0.00	0.00	0.00	0.00	0.00	0.00	0.00	0.00	0.00	0.00	0.21	0.00	0.00
Old Market local shops, Bristol	0.00	0.00	0.00	0.00	0.00	0.00	0.00	0.00	0.00	0.00	0.00	0.00	0.00	0.00	0.00	0.00	0.00	0.00	0.00
Redfield local shops, Bristol	0.00	0.00	0.00	0.00	0.00	0.00	0.00	0.00	0.00	0.00	0.00	0.00	0.00	0.00	0.00	0.00	0.00	0.00	0.00
St Michael's Hill local shops, Bristol	0.00	0.00	0.00	0.00	0.00	0.00	0.00	0.00	0.00	0.00	0.00	0.00	0.00	0.00	0.00	0.00	0.00	0.00	0.00
St Werburgh's local shops, Bristol	0.00	0.00	0.00	0.00	0.00	0.00	0.00	0.00	0.00	0.00	0.00	0.00	0.00	0.00	0.00	0.00	0.00	0.00	0.00
Stokes Croft / Cheltenham Road, Bristol	0.00	0.00	0.00	0.00	0.00	0.00	0.00	0.00	0.00	0.00	0.00	0.00	0.00	0.00	0.00	0.00	0.00	0.00	0.00
Temple Meads local shops, Bristol	0.00	0.00	0.00	0.00	0.00	0.00	0.00	0.00	0.00	0.00	0.00	0.00	0.00	0.00	0.00	0.00	0.00	0.00	0.00
Tesco Metro, Broadmead, Bristol, BS1 3DW	0.00	0.00	0.00	0.00	0.00	0.00	0.00	0.00	0.00	0.00	0.00	0.00	0.00	0.00	0.00	0.00	0.00	0.00	0.00
The Galleries, Broadmead, Bristol, BS1 3XE	0.00	0.00	0.00	0.00	0.00	0.00	0.00	0.00	0.00	0.00	0.00	0.00	0.00	0.00	0.00	0.00	0.00	0.00	0.00
Wapping Wharf local shops, Bristol	0.00	0.00	0.00	0.00	0.00	0.00	0.00	0.00	0.00	0.00	0.00	0.00	0.00	0.00	0.00	0.00	0.00	0.00	0.00
Sub total Zone 1	**14.76**	**3.41**	**1.56**	**0.00**	**0.66**	**0.16**	**0.00**	**0.96**	**0.00**	**0.22**	**0.00**	**0.22**	**1.16**	**1.27**	**0.13**	**0.19**	**2.92**	**1.75**	**0.12**
Zone 2																			
Aldi, Church Road, Bristol, BS5 9HT	0.00	0.00	0.00	0.00	0.00	0.00	0.00	0.00	0.00	0.00	0.00	0.00	0.00	0.00	0.00	0.00	0.00	0.00	0.00
Barton Hill local shops, Bristol	0.00	0.00	0.00	0.00	0.00	0.00	0.00	0.00	0.00	0.00	0.00	0.00	0.00	0.00	0.00	0.00	0.00	0.00	0.00
Bristol Carpets, Fishponds Trading Estate, Clay Hill, Bristol, BS5 7EY	0.00	0.00	0.00	0.00	0.00	0.00	0.00	0.00	0.00	0.00	0.00	0.00	0.00	0.00	0.00	0.00	0.00	0.00	0.00
Church Road, Bristol	0.00	0.00	0.00	0.00	0.00	0.00	0.00	0.00	0.00	0.00	0.00	0.00	0.00	0.00	0.00	0.00	0.00	0.00	0.00
Cyril Dark & Sons, Victoria House, Netham Road, Bristol, BS5 9PQ	0.00	0.00	0.00	0.00	0.00	0.00	0.00	0.00	0.00	0.00	0.00	0.00	0.00	0.00	0.00	0.00	0.00	0.00	0.00
Eastgate Retail Park, Bristol (Asda Living, Halfords, Next Home, Laura Ashley & more)	1.61	0.25	1.02	0.00	0.00	0.00	0.00	0.13	0.00	0.00	0.00	0.00	0.00	0.00	0.00	0.00	0.21	0.00	0.00
Easton local shops, Bristol	0.00	0.00	0.00	0.00	0.00	0.00	0.00	0.00	0.00	0.00	0.00	0.00	0.00	0.00	0.00	0.00	0.00	0.00	0.00
Eastville local shops, Bristol	0.00	0.00	0.00	0.00	0.00	0.00	0.00	0.00	0.00	0.00	0.00	0.00	0.00	0.00	0.00	0.00	0.00	0.00	0.00
IKEA, Eastgate Road, Bristol	0.16	0.00	0.00	0.00	0.00	0.16	0.00	0.00	0.00	0.00	0.00	0.00	0.00	0.00	0.00	0.00	0.00	0.00	0.00
Lidl, Church Road, Lawrence Hill, Bristol, BS5 0BT	0.74	0.00	0.74	0.00	0.00	0.00	0.00	0.00	0.00	0.00	0.00	0.00	0.00	0.00	0.00	0.00	0.00	0.00	0.00
Screwfix, Bush Industrial Estate, Hammersmith Road, Bristol, BS5 7BD	0.00	0.00	0.00	0.00	0.00	0.00	0.00	0.00	0.00	0.00	0.00	0.00	0.00	0.00	0.00	0.00	0.00	0.00	0.00
St Mark's Road, Bristol	0.00	0.00	0.00	0.00	0.00	0.00	0.00	0.00	0.00	0.00	0.00	0.00	0.00	0.00	0.00	0.00	0.00	0.00	0.00
Tesco Extra, Eastgate Road, Eastville, Bristol, BS5 6XU	1.57	0.25	0.56	0.00	0.22	0.00	0.00	0.53	0.00	0.00	0.00	0.00	0.00	0.00	0.00	0.00	0.00	0.00	0.00
Tesco Metro, Church Road, Redfield, Bristol, BS5 9HT	0.00	0.00	0.00	0.00	0.00	0.00	0.00	0.00	0.00	0.00	0.00	0.00	0.00	0.00	0.00	0.00	0.00	0.00	0.00
Whitehall local shops, Bristol	0.00	0.00	0.00	0.00	0.00	0.00	0.00	0.00	0.00	0.00	0.00	0.00	0.00	0.00	0.00	0.00	0.00	0.00	0.00
Sub Total Zone 2	**4.08**	**0.51**	**2.32**	**0.00**	**0.22**	**0.16**	**0.00**	**0.66**	**0.00**	**0.00**	**0.00**	**0.00**	**0.00**	**0.00**	**0.00**	**0.00**	**0.21**	**0.00**	**0.00**
Zone 3																			
Hanham local shops, Bristol	0.11	0.00	0.00	0.00	0.00	0.00	0.00	0.00	0.00	0.11	0.00	0.00	0.00	0.00	0.00	0.00	0.00	0.00	0.00
Kingswood local shops, Bristol (includes King Chase Shopping Centre)	0.00	0.00	0.00	0.00	0.00	0.00	0.00	0.00	0.00	0.00	0.00	0.00	0.00	0.00	0.00	0.00	0.00	0.00	0.00
Lidl, Halls Road, Kingswood, Bristol, BS15 8JD	0.00	0.00	0.00	0.00	0.00	0.00	0.00	0.00	0.00	0.00	0.00	0.00	0.00	0.00	0.00	0.00	0.00	0.00	0.00
Lidl, High Street, Hanham, Bristol, BS15 3QY	0.46	0.00	0.00	0.46	0.00	0.00	0.00	0.00	0.00	0.00	0.00	0.00	0.00	0.00	0.00	0.00	0.00	0.00	0.00
Sainsbury's Superstore, Kings Chase Shopping Centre, Kingswood, Bristol, BS15 8LP	1.21	0.00	0.00	0.95	0.00	0.00	0.00	0.26	0.00	0.00	0.00	0.00	0.00	0.00	0.00	0.00	0.00	0.00	0.00
Sub Total Zone 3	**1.78**	**0.00**	**0.00**	**1.41**	**0.00**	**0.00**	**0.00**	**0.26**	**0.00**	**0.11**	**0.00**	**0.00**	**0.00**	**0.00**	**0.00**	**0.00**	**0.00**	**0.00**	**0.00**
Zone 4																			
Bishopston local shops, Bristol	0.44	0.00	0.00	0.00	0.44	0.00	0.00	0.00	0.00	0.00	0.00	0.00	0.00	0.00	0.00	0.00	0.00	0.00	0.00
Cotham Hill local shops, Bristol	0.22	0.00	0.00	0.00	0.22	0.00	0.00	0.00	0.00	0.00	0.00	0.00	0.00	0.00	0.00	0.00	0.00	0.00	0.00
Gloucester Road, Bristol	3.99	0.25	0.00	0.00	1.98	0.00	0.00	0.94	0.14	0.00	0.00	0.22	0.00	0.00	0.26	0.19	0.00	0.00	0.00
Golden Hill local shops, Bristol	0.00	0.00	0.00	0.00	0.00	0.00	0.00	0.00	0.00	0.00	0.00	0.00	0.00	0.00	0.00	0.00	0.00	0.00	0.00
Horfield local shops, Bristol	0.00	0.00	0.00	0.00	0.00	0.00	0.00	0.00	0.00	0.00	0.00	0.00	0.00	0.00	0.00	0.00	0.00	0.00	0.00
Kingsdown local shops, Bristol	0.00	0.00	0.00	0.00	0.00	0.00	0.00	0.00	0.00	0.00	0.00	0.00	0.00	0.00	0.00	0.00	0.00	0.00	0.00
Montpelier local shops, Bristol	0.00	0.00	0.00	0.00	0.00	0.00	0.00	0.00	0.00	0.00	0.00	0.00	0.00	0.00	0.00	0.00	0.00	0.00	0.00
Redland local shops, Bristol	0.25	0.00	0.00	0.00	0.00	0.00	0.00	0.00	0.00	0.00	0.25	0.00	0.00	0.00	0.00	0.00	0.00	0.00	0.00
Sainsbury's Local, Gloucester Road, Bishopston, Bristol, BS7 8AE	0.00	0.00	0.00	0.00	0.00	0.00	0.00	0.00	0.00	0.00	0.00	0.00	0.00	0.00	0.00	0.00	0.00	0.00	0.00
Tesco Superstore, Lime Trees Road, Bristol, BS6 7XW	0.22	0.00	0.00	0.00	0.22	0.00	0.00	0.00	0.00	0.00	0.00	0.00	0.00	0.00	0.00	0.00	0.00	0.00	0.00
Westbury Park local shops, Bristol (includes North View shops)	0.00	0.00	0.00	0.00	0.00	0.00	0.00	0.00	0.00	0.00	0.00	0.00	0.00	0.00	0.00	0.00	0.00	0.00	0.00
Sub Total Zone 4	**5.12**	**0.25**	**0.00**	**0.00**	**2.86**	**0.00**	**0.00**	**0.94**	**0.14**	**0.00**	**0.25**	**0.22**	**0.00**	**0.00**	**0.26**	**0.19**	**0.00**	**0.00**	**0.00**
Zone 5																			
Asda (Petrol Station), Whiteladies Road, Redland, Bristol, BS8 2XS	0.00	0.00	0.00	0.00	0.00	0.00	0.00	0.00	0.00	0.00	0.00	0.00	0.00	0.00	0.00	0.00	0.00	0.00	0.00
Brackenwood Plant & Garden Centre, Pill Road, Leigh Court Estate, Abbots Leigh	0.00	0.00	0.00	0.00	0.00	0.00	0.00	0.00	0.00	0.00	0.00	0.00	0.00	0.00	0.00	0.00	0.00	0.00	0.00
Clifton Down Shopping Centre, Whiteladies Road, Bristol (Sainsbury's, WHSmith, Boots, Holland & Barrett & more)	0.32	0.00	0.00	0.00	0.00	0.32	0.00	0.00	0.00	0.00	0.00	0.00	0.00	0.00	0.00	0.00	0.00	0.00	0.00
Clifton VILLAGE local shops, Bristol (includes The Clifton Arcade)	0.78	0.00	0.00	0.30	0.00	0.48	0.00	0.00	0.00	0.00	0.00	0.00	0.00	0.00	0.00	0.00	0.00	0.00	0.00
Hotwells local shops, Bristol	0.00	0.00	0.00	0.00	0.00	0.00	0.00	0.00	0.00	0.00	0.00	0.00	0.00	0.00	0.00	0.00	0.00	0.00	0.00
Marks & Spencer, Whiteladies Road, High Street, Clifton, Bristol, BS8 2AZ	0.00	0.00	0.00	0.00	0.00	0.00	0.00	0.00	0.00	0.00	0.00	0.00	0.00	0.00	0.00	0.00	0.00	0.00	0.00
Park Street / Queens Road, Clifton, Bristol	0.00	0.00	0.00	0.00	0.00	0.00	0.00	0.00	0.00	0.00	0.00	0.00	0.00	0.00	0.00	0.00	0.00	0.00	0.00
Sainsbury's Superstore, Clifton Down Shopping Centre, Bristol, BS8 2NN	0.16	0.00	0.00	0.00	0.00	0.16	0.00	0.00	0.00	0.00	0.00	0.00	0.00	0.00	0.00	0.00	0.00	0.00	0.00
Sainsbury's Superstore, Queens Road, Clifton, Bristol, BS8 1RE	0.00	0.00	0.00	0.00	0.00	0.00	0.00	0.00	0.00	0.00	0.00	0.00	0.00	0.00	0.00	0.00	0.00	0.00	0.00
Toolstation, Whiteladies Road, Clifton, Bristol, BS8 2LG	0.00	0.00	0.00	0.00	0.00	0.00	0.00	0.00	0.00	0.00	0.00	0.00	0.00	0.00	0.00	0.00	0.00	0.00	0.00
Waitrose (Little), Clifton Pavilion, Queens Road, Clifton, Bristol, BS8 1QS	0.00	0.00	0.00	0.00	0.00	0.00	0.00	0.00	0.00	0.00	0.00	0.00	0.00	0.00	0.00	0.00	0.00	0.00	0.00
Whiteladies Road, Clifton, Bristol (NOT including Clifton Down Shopping Centre)	2.72	0.00	0.00	0.00	0.66	1.29	0.00	0.55	0.00	0.22	0.00	0.00	0.00	0.00	0.00	0.00	0.00	0.00	0.00
Sub Total Zone 5	**3.98**	**0.00**	**0.00**	**0.30**	**0.66**	**2.25**	**0.00**	**0.55**	**0.00**	**0.22**	**0.00**	**0.00**	**0.00**	**0.00**	**0.00**	**0.00**	**0.00**	**0.00**	**0.00**
Zone 6																			
Henleaze Garden Shop, Henleaze Road, Henleaze, Bristol, BS9 4NB	0.00	0.00	0.00	0.00	0.00	0.00	0.00	0.00	0.00	0.00	0.00	0.00	0.00	0.00	0.00	0.00	0.00	0.00	0.00
Henleaze local shops, Bristol	0.00	0.00	0.00	0.00	0.00	0.00	0.00	0.00	0.00	0.00	0.00	0.00	0.00	0.00	0.00	0.00	0.00	0.00	0.00
Morrisons, Wellington Hill West, Henleaze, Bristol, BS9 4QL	0.00	0.00	0.00	0.00	0.00	0.00	0.00	0.00	0.00	0.00	0.00	0.00	0.00	0.00	0.00	0.00	0.00	0.00	0.00
Sea Mills local shops, Bristol	0.00	0.00	0.00	0.00	0.00	0.00	0.00	0.00	0.00	0.00	0.00	0.00	0.00	0.00	0.00	0.00	0.00	0.00	0.00
Stoke Bishop local shops, Bristol	0.00	0.00	0.00	0.00	0.00	0.00	0.00	0.00	0.00	0.00	0.00	0.00	0.00	0.00	0.00	0.00	0.00	0.00	0.00
Waitrose, Northumbria Drive, Westbury Park, Henleaze, Bristol, BS9 4HN	0.00	0.00	0.00	0.00	0.00	0.00	0.00	0.00	0.00	0.00	0.00	0.00	0.00	0.00	0.00	0.00	0.00	0.00	0.00
Westbury-on-Trym local shops, Bristol	0.22	0.00	0.00	0.00	0.22	0.00	0.00	0.00	0.00	0.00	0.00	0.00	0.00	0.00	0.00	0.00	0.00	0.00	0.00
Sub Total Zone 6	**0.22**	**0.00**	**0.00**	**0.00**	**0.22**	**0.00**	**0.00**	**0.00**	**0.00**	**0.00**	**0.00**	**0.00**	**0.00**	**0.00**	**0.00**	**0.00**	**0.00**	**0.00**	**0.00**
Zone 7																			
Aldi, Muller Road, Bristol, BS7 9NU	0.00	0.00	0.00	0.00	0.00	0.00	0.00	0.00	0.00	0.00	0.00	0.00	0.00	0.00	0.00	0.00	0.00	0.00	0.00
Aldi, Petherbrige Way, Horfield, Bristol, BS7 9NZ	0.00	0.00	0.00	0.00	0.00	0.00	0.00	0.00	0.00	0.00	0.00	0.00	0.00	0.00	0.00	0.00	0.00	0.00	0.00
Ashley Down local shops, Bristol	0.00	0.00	0.00	0.00	0.00	0.00	0.00	0.00	0.00	0.00	0.00	0.00	0.00	0.00	0.00	0.00	0.00	0.00	0.00
Home Bargains, Petherbridge Way, Bristol, BS7 9NZ	0.00	0.00	0.00	0.00	0.00	0.00	0.00	0.00	0.00	0.00	0.00	0.00	0.00	0.00	0.00	0.00	0.00	0.00	0.00
Lidl, Muller Road, Bristol, BS7 9RB	0.26	0.00	0.00	0.00	0.00	0.00	0.00	0.26	0.00	0.00	0.00	0.00	0.00	0.00	0.00	0.00	0.00	0.00	0.00
Lidl, Southmead Road, Bristol, BS10 5NE	0.13	0.00	0.00	0.00	0.00	0.00	0.00	0.13	0.00	0.00	0.00	0.00	0.00	0.00	0.00	0.00	0.00	0.00	0.00
Lockleaze local shops, Bristol	0.00	0.00	0.00	0.00	0.00	0.00	0.00	0.00	0.00	0.00	0.00	0.00	0.00	0.00	0.00	0.00	0.00	0.00	0.00
Southmead local shops, Bristol	0.00	0.00	0.00	0.00	0.00	0.00	0.00	0.00	0.00	0.00	0.00	0.00	0.00	0.00	0.00	0.00	0.00	0.00	0.00
Sub Total Zone 7	**0.40**	**0.00**	**0.00**	**0.00**	**0.00**	**0.00**	**0.00**	**0.40**	**0.00**	**0.00**	**0.00**	**0.00**	**0.00**	**0.00**	**0.00**	**0.00**	**0.00**	**0.00**	**0.00**
Zone 8																			
Aldi, Crow Lane, Henbury, Bristol, BS10 7EN	0.00	0.00	0.00	0.00	0.00	0.00	0.00	0.00	0.00	0.00	0.00	0.00	0.00	0.00	0.00	0.00	0.00	0.00	0.00
Aldi, Greystoke Avenue, Southmead, Bristol, BS10 6AS	0.00	0.00	0.00	0.00	0.00	0.00	0.00	0.00	0.00	0.00	0.00	0.00	0.00	0.00	0.00	0.00	0.00	0.00	0.00
Avonmouth local shops, Bristol	0.00	0.00	0.00	0.00	0.00	0.00	0.00	0.00	0.00	0.00	0.00	0.00	0.00	0.00	0.00	0.00	0.00	0.00	0.00
B&Q, Cribbs Causeway, Bristol	0.73	0.00	0.00	0.00	0.44	0.00	0.00	0.00	0.14	0.00	0.00	0.00	0.16	0.00	0.00	0.00	0.00	0.00	0.00
Blaise Plant Nursery, Kings Weston Road, Bristol, BS11 0XF	0.00	0.00	0.00	0.00	0.00	0.00	0.00	0.00	0.00	0.00	0.00	0.00	0.00	0.00	0.00	0.00	0.00	0.00	0.00
Brentry local shops, Bristol	0.00	0.00	0.00	0.00	0.00	0.00	0.00	0.00	0.00	0.00	0.00	0.00	0.00	0.00	0.00	0.00	0.00	0.00	0.00
Co-op, Ridingleaze, Lawrence Weston, Bristol, BS11 0QB	0.00	0.00	0.00	0.00	0.00	0.00	0.00	0.00	0.00	0.00	0.00	0.00	0.00	0.00	0.00	0.00	0.00	0.00	0.00
Costco, St Brendans Way, Bristol	2.71	0.00	0.00	0.15	0.00	0.63	0.25	0.00	1.67	0.00	0.00	0.00	0.00	0.00	0.00	0.00	0.00	0.00	0.00
Henbury local shops, Bristol	0.00	0.00	0.00	0.00	0.00	0.00	0.00	0.00	0.00	0.00	0.00	0.00	0.00	0.00	0.00	0.00	0.00	0.00	0.00
Lawrence Weston local shops, Bristol	0.00	0.00	0.00	0.00	0.00	0.00	0.00	0.00	0.00	0.00	0.00	0.00	0.00	0.00	0.00	0.00	0.00	0.00	0.00
Lidl, Stile Acres, Lawrence Weston, Bristol, BS11 0PZ	0.00	0.00	0.00	0.00	0.00	0.00	0.00	0.00	0.00	0.00	0.00	0.00	0.00	0.00	0.00	0.00	0.00	0.00	0.00
Morrisons, Cribbs Causeway, Bristol, BS10 7UD	0.14	0.00	0.00	0.00	0.00	0.00	0.00	0.00	0.14	0.00	0.00	0.00	0.00	0.00	0.00	0.00	0.00	0.00	0.00
Screwfix, Avonbridge Trading Estate, Bristol, BS11 9QD	0.00	0.00	0.00	0.00	0.00	0.00	0.00	0.00	0.00	0.00	0.00	0.00	0.00	0.00	0.00	0.00	0.00	0.00	0.00
Shirehampton Village Centre	0.14	0.00	0.00	0.00	0.00	0.00	0.00	0.00	0.14	0.00	0.00	0.00	0.00	0.00	0.00	0.00	0.00	0.00	0.00
Stax Trade Centre, Wyck Beck Road, Brentry, Bristol	0.00	0.00	0.00	0.00	0.00	0.00	0.00	0.00	0.00	0.00	0.00	0.00	0.00	0.00	0.00	0.00	0.00	0.00	0.00
Sub Total Zone 8	**3.72**	**0.00**	**0.00**	**0.15**	**0.44**	**0.63**	**0.25**	**0.00**	**2.08**	**0.00**	**0.00**	**0.00**	**0.16**	**0.00**	**0.00**	**0.00**	**0.00**	**0.00**	**0.00**
Zone 9																			
Aldi, Bath Road, Longwell Green, Bristol, BS30 9DE	0.00	0.00	0.00	0.00	0.00	0.00	0.00	0.00	0.00	0.00	0.00	0.00	0.00	0.00	0.00	0.00	0.00	0.00	0.00
Asda, Craven Way, Longwell Green, Bristol, BS30 7DY	4.03	0.00	0.00	0.15	0.00	0.00	0.00	0.00	0.00	1.49	0.00	1.58	0.00	0.00	0.00	0.00	0.21	0.10	0.49
Aspects Leisure Park, Hanham, Bristol, BS15 9LA	0.00	0.00	0.00	0.00	0.00	0.00	0.00	0.00	0.00	0.00	0.00	0.00	0.00	0.00	0.00	0.00	0.00	0.00	0.00
B&Q, Gallagher Retail Park, Longwell Green	0.35	0.00	0.00	0.00	0.00	0.00	0.00	0.00	0.00	0.00	0.00	0.22	0.00	0.00	0.00	0.00	0.00	0.00	0.12
Gallagher Retail Park, LONGWELL GREEN (B&Q, Currys, Next, Tradepoint, M&S, Outfit & more)	44.22	0.00	3.60	9.28	0.00	0.00	0.00	1.65	0.00	6.99	2.25	9.09	1.00	0.00	1.51	0.00	2.05	1.83	4.96
Lidl, Aldermoor Lane, Bristol, BS30 7TX	0.00	0.00	0.00	0.00	0.00	0.00	0.00	0.00	0.00	0.00	0.00	0.00	0.00	0.00	0.00	0.00	0.00	0.00	0.00
Longwell Green local shops, Bristol (e.g. Bath Road shops near where Aldi is - NOT Longwell Green Retail Park, Bristol)	4.13	0.00	0.42	0.30	0.00	0.00	0.53	0.13	0.00	1.75	0.00	0.00	0.00	0.00	0.26	0.00	0.00	0.00	0.74
Marks & Spencer, Gallagher Retail Park, Longwell Green, Bristol, BS30 7DA	0.00	0.00	0.00	0.00	0.00	0.00	0.00	0.00	0.00	0.00	0.00	0.00	0.00	0.00	0.00	0.00	0.00	0.00	0.00
Oldland Common Village Centre	0.00	0.00	0.00	0.00	0.00	0.00	0.00	0.00	0.00	0.00	0.00	0.00	0.00	0.00	0.00	0.00	0.00	0.00	0.00
Screwfix, Green Trade Park, Longwell, Bristol, BS30 7ER	0.00	0.00	0.00	0.00	0.00	0.00	0.00	0.00	0.00	0.00	0.00	0.00	0.00	0.00	0.00	0.00	0.00	0.00	0.00
Smyths Toys, Longwell Green, Bristol, BS30 7TX	0.00	0.00	0.00	0.00	0.00	0.00	0.00	0.00	0.00	0.00	0.00	0.00	0.00	0.00	0.00	0.00	0.00	0.00	0.00
Wickes, Aldermoor Way, Longwell Green, Bristol, BS30 7DA	0.00	0.00	0.00	0.00	0.00	0.00	0.00	0.00	0.00	0.00	0.00	0.00	0.00	0.00	0.00	0.00	0.00	0.00	0.00
Sub Total Zone 9	**52.72**	**0.00**	**4.02**	**9.74**	**0.00**	**0.00**	**0.53**	**1.79**	**0.00**	**10.23**	**2.25**	**10.89**	**1.00**	**0.00**	**1.77**	**0.00**	**2.25**	**1.94**	**6.32**
Zone 10																			
Aldi, Fishponds Road, Bristol, BS16 3HJ	0.00	0.00	0.00	0.00	0.00	0.00	0.00	0.00	0.00	0.00	0.00	0.00	0.00	0.00	0.00	0.00	0.00	0.00	0.00
Channons Hill Retail Park, Fishponds (B&M, Iceland, Card Factory, One Below & Sue Ryder)	0.00	0.00	0.00	0.00	0.00	0.00	0.00	0.00	0.00	0.00	0.00	0.00	0.00	0.00	0.00	0.00	0.00	0.00	0.00
Fishponds local shops, Bristol	3.75	0.79	0.56	0.00	0.00	0.00	0.00	0.13	0.00	0.11	1.49	0.67	0.00	0.00	0.00	0.00	0.00	0.00	0.00
Hambrook Village Centre	0.00	0.00	0.00	0.00	0.00	0.00	0.00	0.00	0.00	0.00	0.00	0.00	0.00	0.00	0.00	0.00	0.00	0.00	0.00
Lidl, Fishponds Road, Bristol, BS16 3UF	0.00	0.00	0.00	0.00	0.00	0.00	0.00	0.00	0.00	0.00	0.00	0.00	0.00	0.00	0.00	0.00	0.00	0.00	0.00
Lodge Causeway local shops, Bristol	0.14	0.00	0.14	0.00	0.00	0.00	0.00	0.00	0.00	0.00	0.00	0.00	0.00	0.00	0.00	0.00	0.00	0.00	0.00
Morrisons, Fishponds Road, Bristol, BS16 3US	0.89	0.00	0.14	0.00	0.00	0.00	0.00	0.00	0.00	0.00	0.75	0.00	0.00	0.00	0.00	0.00	0.00	0.00	0.00
Sainsbury's Local, Fishponds Road, Fishponds, Bristol, BS16 3TE	0.50	0.00	0.00	0.00	0.00	0.00	0.00	0.00	0.00	0.00	0.50	0.00	0.00	0.00	0.00	0.00	0.00	0.00	0.00
Sub Total Zone 10	**5.28**	**0.79**	**0.84**	**0.00**	**0.00**	**0.00**	**0.00**	**0.13**	**0.00**	**0.11**	**2.74**	**0.67**	**0.00**	**0.00**	**0.00**	**0.00**	**0.00**	**0.00**	**0.00**
Zone 11																			
Co-op, Badminton Road, Downend, Bristol, BS16 6BB	0.00	0.00	0.00	0.00	0.00	0.00	0.00	0.00	0.00	0.00	0.00	0.00	0.00	0.00	0.00	0.00	0.00	0.00	0.00
Downend local shops, Bristol	0.00	0.00	0.00	0.00	0.00	0.00	0.00	0.00	0.00	0.00	0.00	0.00	0.00	0.00	0.00	0.00	0.00	0.00	0.00
Emersons Green local shops, Bristol (e.g. Emerson's Way shops where vets is - NOT Emersons Green Retail Park)	0.83	0.00	0.00	0.63	0.00	0.00	0.00	0.00	0.00	0.00	0.00	0.00	0.00	0.00	0.00	0.00	0.21	0.00	0.00
Emersons Green Retail Park, Bristol (Lidl, Boots, Argos, Poundland, Peacocks, Sports Direct & more)	6.41	2.24	0.28	0.00	0.00	0.00	0.67	0.00	0.00	0.00	1.81	0.45	0.84	0.00	0.00	0.00	0.00	0.00	0.12
Fonthill Garden Centre, Bath Road, Bristol, BS30 6HX	0.00	0.00	0.00	0.00	0.00	0.00	0.00	0.00	0.00	0.00	0.00	0.00	0.00	0.00	0.00	0.00	0.00	0.00	0.00
Lidl, The Village, Emersons Way, Bristol, BS16 7AE	0.00	0.00	0.00	0.00	0.00	0.00	0.00	0.00	0.00	0.00	0.00	0.00	0.00	0.00	0.00	0.00	0.00	0.00	0.00
Lyde Green local shops, Bristol	0.00	0.00	0.00	0.00	0.00	0.00	0.00	0.00	0.00	0.00	0.00	0.00	0.00	0.00	0.00	0.00	0.00	0.00	0.00
Sainsbury's Superstore, Emersons Green, Bristol, BS16 7AE	2.80	0.00	0.00	0.00	0.00	0.00	0.00	0.00	0.00	0.00	1.00	1.80	0.00	0.00	0.00	0.00	0.00	0.00	0.00
St Aldams Garden Centre, Westerleigh Road, Pucklechurch, Bristol, BS16 9PY	0.00	0.00	0.00	0.00	0.00	0.00	0.00	0.00	0.00	0.00	0.00	0.00	0.00	0.00	0.00	0.00	0.00	0.00	0.00
Staple Hill local shops, Bristol	0.00	0.00	0.00	0.00	0.00	0.00	0.00	0.00	0.00	0.00	0.00	0.00	0.00	0.00	0.00	0.00	0.00	0.00	0.00
Tesco Superstore, Broad Street, Staple Hill, Bristol, BS16 5NP	0.00	0.00	0.00	0.00	0.00	0.00	0.00	0.00	0.00	0.00	0.00	0.00	0.00	0.00	0.00	0.00	0.00	0.00	0.00
The Carpet Barn, Bath Road, Longwell Green, Bristol, BS30 6DL	0.00	0.00	0.00	0.00	0.00	0.00	0.00	0.00	0.00	0.00	0.00	0.00	0.00	0.00	0.00	0.00	0.00	0.00	0.00
Warmley Village Centre	0.00	0.00	0.00	0.00	0.00	0.00	0.00	0.00	0.00	0.00	0.00	0.00	0.00	0.00	0.00	0.00	0.00	0.00	0.00
Willsbridge local shops, Bristol	0.00	0.00	0.00	0.00	0.00	0.00	0.00	0.00	0.00	0.00	0.00	0.00	0.00	0.00	0.00	0.00	0.00	0.00	0.00
Sub Total Zone 11	**10.04**	**2.24**	**0.28**	**0.63**	**0.00**	**0.00**	**0.67**	**0.00**	**0.00**	**0.00**	**2.81**	**2.25**	**0.84**	**0.00**	**0.00**	**0.00**	**0.21**	**0.00**	**0.12**
Zone 12																			
Aldi, Brook Way, Patchway, Bradley Stoke, BS32 9DA	0.00	0.00	0.00	0.00	0.00	0.00	0.00	0.00	0.00	0.00	0.00	0.00	0.00	0.00	0.00	0.00	0.00	0.00	0.00
Almondsbury Garden Centre, Over Lane, Almondsbury	0.00	0.00	0.00	0.00	0.00	0.00	0.00	0.00	0.00	0.00	0.00	0.00	0.00	0.00	0.00	0.00	0.00	0.00	0.00
Coalpit Heath Village Centre	0.00	0.00	0.00	0.00	0.00	0.00	0.00	0.00	0.00	0.00	0.00	0.00	0.00	0.00	0.00	0.00	0.00	0.00	0.00
Elmwood Garden Centre, Westerleigh Road, Henfield, Bristol, BS36 2UP	0.00	0.00	0.00	0.00	0.00	0.00	0.00	0.00	0.00	0.00	0.00	0.00	0.00	0.00	0.00	0.00	0.00	0.00	0.00
Frampton Cotterell Village Centre	0.00	0.00	0.00	0.00	0.00	0.00	0.00	0.00	0.00	0.00	0.00	0.00	0.00	0.00	0.00	0.00	0.00	0.00	0.00
Pilning Village Centre	0.00	0.00	0.00	0.00	0.00	0.00	0.00	0.00	0.00	0.00	0.00	0.00	0.00	0.00	0.00	0.00	0.00	0.00	0.00
Winterbourne Village Centre	0.00	0.00	0.00	0.00	0.00	0.00	0.00	0.00	0.00	0.00	0.00	0.00	0.00	0.00	0.00	0.00	0.00	0.00	0.00
Sub Total Zone 12	**0.00**	**0.00**	**0.00**	**0.00**	**0.00**	**0.00**	**0.00**	**0.00**	**0.00**	**0.00**	**0.00**	**0.00**	**0.00**	**0.00**	**0.00**	**0.00**	**0.00**	**0.00**	**0.00**
Zone 13																			
Abbey Wood Shopping Park, Filton (Asda, Matalan, Pets at Home, Poundland, B&M & more)	1.37	0.00	0.00	0.00	0.00	0.00	0.00	0.00	0.00	0.00	0.00	0.00	0.00	0.00	0.82	0.00	0.00	0.55	0.00
Asda, Abbey Wood Shopping Park, Filton, BS34 7JL	0.13	0.00	0.00	0.00	0.00	0.00	0.00	0.13	0.00	0.00	0.00	0.00	0.00	0.00	0.00	0.00	0.00	0.00	0.00
Asda, Highwood Lane, Patchway, Bristol, BS34 5TL	1.28	0.00	0.00	0.00	0.66	0.00	0.00	0.00	0.27	0.00	0.00	0.00	0.00	0.35	0.00	0.00	0.00	0.00	0.00
B&M, Centaurus Road, Patchway, Bristol, BS34 5TS	0.00	0.00	0.00	0.00	0.00	0.00	0.00	0.00	0.00	0.00	0.00	0.00	0.00	0.00	0.00	0.00	0.00	0.00	0.00
Bradley Stoke Town Centre	0.00	0.00	0.00	0.00	0.00	0.00	0.00	0.00	0.00	0.00	0.00	0.00	0.00	0.00	0.00	0.00	0.00	0.00	0.00
Cribbs Causeway, Bristol (includes the Mall & Retail Park)	83.44	2.06	1.42	1.37	10.77	4.99	12.05	6.32	8.16	1.71	4.33	5.73	8.44	9.89	1.89	1.20	1.02	0.84	1.26
Filton local shops, Bristol	0.18	0.00	0.00	0.00	0.00	0.00	0.00	0.00	0.00	0.00	0.00	0.00	0.00	0.18	0.00	0.00	0.00	0.00	0.00
Iceland (The Food Warehouse), Willowbrook Shopping Centre, Bradley Stoke, BS32 8BS	0.00	0.00	0.00	0.00	0.00	0.00	0.00	0.00	0.00	0.00	0.00	0.00	0.00	0.00	0.00	0.00	0.00	0.00	0.00
Kellaway Building Supplies, Olympus House, Patchway	0.00	0.00	0.00	0.00	0.00	0.00	0.00	0.00	0.00	0.00	0.00	0.00	0.00	0.00	0.00	0.00	0.00	0.00	0.00
Lidl, Fox Den Road, Bristol, BS34 8SP	0.00	0.00	0.00	0.00	0.00	0.00	0.00	0.00	0.00	0.00	0.00	0.00	0.00	0.00	0.00	0.00	0.00	0.00	0.00

Destination	Total Electrical (£m)	Zone 1 Electrical (£m)	Zone 2 Electrical (£m)	Zone 3 Electrical (£m)	Zone 4 Electrical (£m)	Zone 5 Electrical (£m)	Zone 6 Electrical (£m)	Zone 7 Electrical (£m)	Zone 8 Electrical (£m)	Zone 9 Electrical (£m)	Zone 10 Electrical (£m)	Zone 11 Electrical (£m)	Zone 12 Electrical (£m)	Zone 13 Electrical (£m)	Zone 14 Electrical (£m)	Zone 15 Electrical (£m)	Zone 16 Electrical (£m)	Zone 17 Electrical (£m)	Zone 18 Electrical (£m)
Study Area																			
Lidl, Haze Way, Patchway, BS34 5BZ	0.00	0.00	0.00	0.00	0.00	0.00	0.00	0.00	0.00	0.00	0.00	0.00	0.00	0.00	0.00	0.00	0.00	0.00	0.00
Little Stoke Village Centre	0.00	0.00	0.00	0.00	0.00	0.00	0.00	0.00	0.00	0.00	0.00	0.00	0.00	0.00	0.00	0.00	0.00	0.00	0.00
Marks & Spencer, The Mall, Cribbs Causeway, BS34 5QT	0.72	0.00	0.00	0.00	0.00	0.00	0.00	0.00	0.72	0.00	0.00	0.00	0.00	0.00	0.00	0.00	0.00	0.00	0.00
Patchway Town Centre	0.00	0.00	0.00	0.00	0.00	0.00	0.00	0.00	0.00	0.00	0.00	0.00	0.00	0.00	0.00	0.00	0.00	0.00	0.00
Sainsbury's Superstore, Fox Den Road, Stoke Gifford, BS34 8SS	2.39	0.00	0.14	0.00	0.00	0.00	0.00	0.00	0.00	0.00	0.00	0.00	1.15	1.09	0.00	0.00	0.00	0.00	0.00
Screwfix, Station Road, Filton, Bristol, BS34 7JW	0.00	0.00	0.00	0.00	0.00	0.00	0.00	0.00	0.00	0.00	0.00	0.00	0.00	0.00	0.00	0.00	0.00	0.00	0.00
Stoke Gifford District Shopping Centre (The Range, Poundstretcher & Lidl)	0.00	0.00	0.00	0.00	0.00	0.00	0.00	0.00	0.00	0.00	0.00	0.00	0.00	0.00	0.00	0.00	0.00	0.00	0.00
Tesco Extra, Willow Brook Centre, Bradley Stoke, BS32 8EF	2.45	0.00	0.00	0.00	0.00	0.00	0.00	0.00	0.27	0.00	0.00	0.00	0.95	1.22	0.00	0.00	0.00	0.00	0.00
The Shield Retail Centre, Gloucester Road North, Filton, Bristol, BS34 7BR	0.00	0.00	0.00	0.00	0.00	0.00	0.00	0.00	0.00	0.00	0.00	0.00	0.00	0.00	0.00	0.00	0.00	0.00	0.00
Travis Perkins, New Road, Stoke Gifford, Bristol, BS34 8QW	0.00	0.00	0.00	0.00	0.00	0.00	0.00	0.00	0.00	0.00	0.00	0.00	0.00	0.00	0.00	0.00	0.00	0.00	0.00
Willow Brook Shopping Centre, Bradley Stoke (Boots, Pets at Home, Poundstretcher & more)	0.67	0.00	0.00	0.00	0.00	0.00	0.00	0.00	0.00	0.00	0.00	0.00	0.32	0.35	0.00	0.00	0.00	0.00	0.00
Sub Total Zone 13	**92.63**	**2.06**	**1.56**	**1.37**	**11.43**	**4.99**	**12.05**	**6.46**	**9.43**	**1.71**	**4.33**	**5.73**	**10.85**	**13.08**	**2.71**	**1.20**	**1.02**	**1.39**	**1.26**
Zone 14																			
Aldi, North Street, Bedminster, Bristol, BS3 1JA	0.00	0.00	0.00	0.00	0.00	0.00	0.00	0.00	0.00	0.00	0.00	0.00	0.00	0.00	0.00	0.00	0.00	0.00	0.00
Asda, East Street, Bedminster, Bristol, BS3 4JY	3.05	1.05	0.00	0.00	0.00	0.00	0.00	0.00	0.00	0.00	0.00	0.00	0.00	0.00	1.90	0.10	0.00	0.00	0.00
Axis Trampoline Club, South Liberty Lane, Bristol, BS3 2SU	0.00	0.00	0.00	0.00	0.00	0.00	0.00	0.00	0.00	0.00	0.00	0.00	0.00	0.00	0.00	0.00	0.00	0.00	0.00
B&M, Winterstoke Road, Bristol, BS3 2LF	0.00	0.00	0.00	0.00	0.00	0.00	0.00	0.00	0.00	0.00	0.00	0.00	0.00	0.00	0.00	0.00	0.00	0.00	0.00
Bedminster local shops, Bristol	1.75	0.38	0.00	0.00	0.00	0.16	0.26	0.00	0.00	0.00	0.25	0.00	0.00	0.18	0.52	0.00	0.00	0.00	0.00
CW Jones Carpet & Flooring, Hartcliffe Way, Bedminster, BS3 5RU	0.00	0.00	0.00	0.00	0.00	0.00	0.00	0.00	0.00	0.00	0.00	0.00	0.00	0.00	0.00	0.00	0.00	0.00	0.00
Iceland (The Food Warehouse), South Bristol Retail Park, Ashton Gate, Bristol, BS3 2LQ	0.00	0.00	0.00	0.00	0.00	0.00	0.00	0.00	0.00	0.00	0.00	0.00	0.00	0.00	0.00	0.00	0.00	0.00	0.00
Lidl, Sheene Road, Bristol, BS3 4EG	0.00	0.00	0.00	0.00	0.00	0.00	0.00	0.00	0.00	0.00	0.00	0.00	0.00	0.00	0.00	0.00	0.00	0.00	0.00
Riverside Garden Centre, Clift House Road, Southville, Bristol	0.00	0.00	0.00	0.00	0.00	0.00	0.00	0.00	0.00	0.00	0.00	0.00	0.00	0.00	0.00	0.00	0.00	0.00	0.00
Sainsbury's Superstore, Winterstoke Road, Bristol, BS3 2NS	1.80	0.00	0.00	0.00	0.00	0.00	0.00	0.00	0.00	0.00	0.00	0.00	0.00	0.00	1.61	0.19	0.00	0.00	0.00
South Bristol Retail Park, Winterstoke Road, Ashton Gate, Bristol (Halfords, Food Warehouse, Currys & B&M)	17.37	0.78	0.00	0.00	0.22	2.23	0.00	0.70	0.00	0.00	0.00	0.00	0.00	0.92	4.42	4.95	1.25	1.89	0.00
Southville local shops, Bristol	0.00	0.00	0.00	0.00	0.00	0.00	0.00	0.00	0.00	0.00	0.00	0.00	0.00	0.00	0.00	0.00	0.00	0.00	0.00
Wickes, Winterstoke Road, Ashton Gate, Bristol, BS3 2LQ	0.75	0.00	0.00	0.00	0.00	0.00	0.00	0.00	0.00	0.00	0.00	0.00	0.65	0.00	0.00	0.10	0.00	0.00	0.00
Winterstoke Road, Bristol	0.13	0.00	0.00	0.00	0.00	0.00	0.00	0.00	0.00	0.00	0.00	0.00	0.00	0.00	0.13	0.00	0.00	0.00	0.00
Sub Total Zone 14	**24.85**	**2.21**	**0.00**	**0.00**	**0.22**	**2.39**	**0.26**	**0.70**	**0.00**	**0.00**	**0.25**	**0.00**	**0.65**	**1.10**	**8.59**	**5.34**	**1.25**	**1.89**	**0.00**
Zone 15																			
Aldi, Imperial Park, Bristol, BS13 7TJ	0.40	0.00	0.00	0.00	0.00	0.00	0.00	0.00	0.00	0.00	0.00	0.00	0.00	0.00	0.00	0.40	0.00	0.00	0.00
B&Q, Imperial Retail Park, Bristol	0.10	0.00	0.00	0.00	0.00	0.00	0.00	0.00	0.00	0.00	0.00	0.00	0.00	0.00	0.00	0.00	0.00	0.10	0.00
B&Q, Wills Way, Bishopsworth, Bristol, BS13 7TJ	0.00	0.00	0.00	0.00	0.00	0.00	0.00	0.00	0.00	0.00	0.00	0.00	0.00	0.00	0.00	0.00	0.00	0.00	0.00
Bishopsworth local shops, Bristol	0.00	0.00	0.00	0.00	0.00	0.00	0.00	0.00	0.00	0.00	0.00	0.00	0.00	0.00	0.00	0.00	0.00	0.00	0.00
Hartcliffe local shops, Bristol	0.00	0.00	0.00	0.00	0.00	0.00	0.00	0.00	0.00	0.00	0.00	0.00	0.00	0.00	0.00	0.00	0.00	0.00	0.00
Headley Park local shops, Bristol	0.00	0.00	0.00	0.00	0.00	0.00	0.00	0.00	0.00	0.00	0.00	0.00	0.00	0.00	0.00	0.00	0.00	0.00	0.00
Home Bargains, Whitchurch Lane, Bristol, BS13 7TW	0.00	0.00	0.00	0.00	0.00	0.00	0.00	0.00	0.00	0.00	0.00	0.00	0.00	0.00	0.00	0.00	0.00	0.00	0.00
Imperial Retail Park, Wills Way, Bristol (B&Q, Argos, Bedworld, B&M, Homesense, The Range & more)	9.11	0.00	0.00	0.00	0.00	0.00	0.00	0.00	0.00	0.00	0.00	0.00	0.84	0.00	0.54	4.37	2.71	0.54	0.12
Lidl, Whitchurch Lane, Bishopsworth, Bristol, BS13 7TE	0.67	0.67	0.00	0.00	0.00	0.00	0.00	0.00	0.00	0.00	0.00	0.00	0.00	0.00	0.00	0.00	0.00	0.00	0.00
Morrisons, Peterson Avenue, Hartcliffe, Bristol, BS13 0BE	0.20	0.00	0.00	0.00	0.00	0.00	0.00	0.00	0.00	0.00	0.00	0.00	0.00	0.00	0.00	0.20	0.00	0.00	0.00
Sub Total Zone 15	**10.49**	**0.67**	**0.00**	**0.00**	**0.00**	**0.00**	**0.00**	**0.00**	**0.00**	**0.00**	**0.00**	**0.00**	**0.84**	**0.00**	**0.54**	**4.97**	**2.71**	**0.64**	**0.12**
Zone 16																			
Brislington local shops	0.48	0.00	0.28	0.00	0.00	0.00	0.00	0.00	0.00	0.00	0.00	0.00	0.00	0.00	0.00	0.00	0.21	0.00	0.00
Brislington Retail Park, Bath Road, Bristol (Halfords, B&M, Dreams, Matalan, Sports Direct & more)	0.70	0.00	0.00	0.00	0.00	0.00	0.00	0.00	0.00	0.00	0.50	0.00	0.00	0.00	0.00	0.00	0.21	0.00	0.00
Broadwalk Shopping Centre, Knowle, Bristol, BS4 2RA	0.21	0.00	0.00	0.00	0.00	0.00	0.00	0.00	0.00	0.00	0.00	0.00	0.00	0.00	0.00	0.00	0.21	0.00	0.00
Co-op, Wyatts View, Brislington, St. Annes, Bristol, BS4 4WW	0.00	0.00	0.00	0.00	0.00	0.00	0.00	0.00	0.00	0.00	0.00	0.00	0.00	0.00	0.00	0.00	0.00	0.00	0.00
CrossFit, Dixon Road, Brislington, BS4 5QW	0.00	0.00	0.00	0.00	0.00	0.00	0.00	0.00	0.00	0.00	0.00	0.00	0.00	0.00	0.00	0.00	0.00	0.00	0.00
Knowle local shops, Bristol	0.51	0.00	0.00	0.00	0.00	0.00	0.00	0.00	0.00	0.00	0.00	0.00	0.00	0.00	0.00	0.00	0.41	0.10	0.00
Lidl, Brislington Retail Park, Bristol, BS4 5NG	0.00	0.00	0.00	0.00	0.00	0.00	0.00	0.00	0.00	0.00	0.00	0.00	0.00	0.00	0.00	0.00	0.00	0.00	0.00
Sainsbury's Superstore, St Philips Causeway, Arnos Vale, Bristol, BS4 3BD	0.82	0.00	0.00	0.00	0.00	0.00	0.00	0.00	0.00	0.00	0.00	0.00	0.00	0.00	0.00	0.00	0.61	0.21	0.00
Screwfix, Wilverley Trading Estate, Brislington, Bristol, BS4 5NL	0.00	0.00	0.00	0.00	0.00	0.00	0.00	0.00	0.00	0.00	0.00	0.00	0.00	0.00	0.00	0.00	0.00	0.00	0.00
St Anne's local shops, Bristol	0.00	0.00	0.00	0.00	0.00	0.00	0.00	0.00	0.00	0.00	0.00	0.00	0.00	0.00	0.00	0.00	0.00	0.00	0.00
Tesco Extra, Callington Road, Brislington, Bristol, BS4 5AY	1.65	0.00	0.28	0.00	0.00	0.00	0.00	0.00	0.00	0.00	0.00	0.00	0.00	0.00	0.00	0.20	0.41	0.76	0.00
Totterdown local shops, Bristol	0.00	0.00	0.00	0.00	0.00	0.00	0.00	0.00	0.00	0.00	0.00	0.00	0.00	0.00	0.00	0.00	0.00	0.00	0.00
Tramway Retail Park, Bath Road, Brislington (Dunelm & Go Outdoors)	0.71	0.00	0.00	0.00	0.00	0.00	0.00	0.00	0.00	0.71	0.00	0.00	0.00	0.00	0.00	0.00	0.00	0.00	0.00
Sub Total Zone 16	**5.08**	**0.00**	**0.56**	**0.00**	**0.00**	**0.00**	**0.00**	**0.00**	**0.00**	**0.71**	**0.50**	**0.00**	**0.00**	**0.00**	**0.00**	**0.20**	**2.05**	**1.07**	**0.00**
Zone 17																			
Asda, Oatlands Avenue, Whitchurch, BS14 0ST	2.45	0.00	0.00	0.00	0.00	0.00	0.00	0.00	0.00	0.00	0.00	0.00	0.00	0.00	0.00	0.39	0.00	2.06	0.00
Hengrove local shops, Bristol	0.91	0.00	0.00	0.00	0.00	0.00	0.00	0.00	0.00	0.00	0.50	0.00	0.00	0.00	0.00	0.00	0.21	0.21	0.00
Red Lion Carpets, Wells Road, Bristol, BS14 9AF	0.00	0.00	0.00	0.00	0.00	0.00	0.00	0.00	0.00	0.00	0.00	0.00	0.00	0.00	0.00	0.00	0.00	0.00	0.00
Stockwood local shops, Bristol	0.00	0.00	0.00	0.00	0.00	0.00	0.00	0.00	0.00	0.00	0.00	0.00	0.00	0.00	0.00	0.00	0.00	0.00	0.00
Tesco Express, Wells Road, Whitchurch, Bristol, BS14 9HX	0.00	0.00	0.00	0.00	0.00	0.00	0.00	0.00	0.00	0.00	0.00	0.00	0.00	0.00	0.00	0.00	0.00	0.00	0.00
Whitchurch local shops, Bristol	0.00	0.00	0.00	0.00	0.00	0.00	0.00	0.00	0.00	0.00	0.00	0.00	0.00	0.00	0.00	0.00	0.00	0.00	0.00
Whitehall Garden Centre, Norton Lane, Bristol, BS14 0BT	0.00	0.00	0.00	0.00	0.00	0.00	0.00	0.00	0.00	0.00	0.00	0.00	0.00	0.00	0.00	0.00	0.00	0.00	0.00
Sub Total Zone 17	**3.36**	**0.00**	**0.00**	**0.00**	**0.00**	**0.00**	**0.00**	**0.00**	**0.00**	**0.00**	**0.50**	**0.00**	**0.00**	**0.00**	**0.00**	**0.39**	**0.21**	**2.27**	**0.00**
Zone 18																			
Keynsham Town Centre	0.25	0.00	0.00	0.00	0.00	0.00	0.00	0.00	0.00	0.00	0.25	0.00	0.00	0.00	0.00	0.00	0.00	0.00	0.00
Tesco Superstore, Bristol Road, Keynsham, Bristol, BS31 2BA	0.49	0.00	0.00	0.00	0.00	0.00	0.00	0.00	0.00	0.00	0.00	0.00	0.00	0.00	0.00	0.00	0.00	0.00	0.49
Waitrose, Broadmead Lane, Keynsham, BS31 1ST	0.00	0.00	0.00	0.00	0.00	0.00	0.00	0.00	0.00	0.00	0.00	0.00	0.00	0.00	0.00	0.00	0.00	0.00	0.00
Sub Total Zone 18	**0.74**	**0.00**	**0.00**	**0.00**	**0.00**	**0.00**	**0.00**	**0.00**	**0.00**	**0.00**	**0.25**	**0.00**	**0.00**	**0.00**	**0.00**	**0.00**	**0.00**	**0.00**	**0.49**
Bristol Authority Area Sub Total	**81.33**	**7.85**	**5.28**	**0.46**	**5.29**	**5.58**	**0.51**	**4.34**	**2.22**	**1.27**	**4.23**	**1.11**	**2.81**	**2.37**	**9.52**	**11.28**	**9.34**	**7.62**	**0.25**
Sub-Total Insdie Study Area	**239.24**	**12.15**	**11.15**	**13.60**	**16.72**	**10.57**	**13.76**	**12.85**	**11.65**	**13.32**	**13.86**	**19.98**	**15.50**	**15.45**	**14.00**	**12.48**	**12.81**	**10.95**	**8.45**
Outside Survey Area																			
Abergavenny Town Centre	0.00	0.00	0.00	0.00	0.00	0.00	0.00	0.00	0.00	0.00	0.00	0.00	0.00	0.00	0.00	0.00	0.00	0.00	0.00
Aldi, Horseshoe Lane, Thornbury, BS35 2AX	0.00	0.00	0.00	0.00	0.00	0.00	0.00	0.00	0.00	0.00	0.00	0.00	0.00	0.00	0.00	0.00	0.00	0.00	0.00
Aldi, Wyndham Way, Portishead, Bristol, BS20 8LR	0.00	0.00	0.00	0.00	0.00	0.00	0.00	0.00	0.00	0.00	0.00	0.00	0.00	0.00	0.00	0.00	0.00	0.00	0.00
Allington Farm Shop, A420, Allington, Chippenham, SN14 6LJ	0.00	0.00	0.00	0.00	0.00	0.00	0.00	0.00	0.00	0.00	0.00	0.00	0.00	0.00	0.00	0.00	0.00	0.00	0.00
Alveston Village Centre	0.00	0.00	0.00	0.00	0.00	0.00	0.00	0.00	0.00	0.00	0.00	0.00	0.00	0.00	0.00	0.00	0.00	0.00	0.00
Asda, Phillips Road, Weston-Super-Mare, BS23 3UZ	0.00	0.00	0.00	0.00	0.00	0.00	0.00	0.00	0.00	0.00	0.00	0.00	0.00	0.00	0.00	0.00	0.00	0.00	0.00
Asda, The Shires, Bythesea Road,Trowbridge, BA14 8AT	0.25	0.00	0.00	0.00	0.00	0.00	0.00	0.00	0.00	0.00	0.25	0.00	0.00	0.00	0.00	0.00	0.00	0.00	0.00
B&Q, Flowerdown Retail Park, Weston-Super-Mare	0.00	0.00	0.00	0.00	0.00	0.00	0.00	0.00	0.00	0.00	0.00	0.00	0.00	0.00	0.00	0.00	0.00	0.00	0.00
B&Q, Station Road, Yate	0.00	0.00	0.00	0.00	0.00	0.00	0.00	0.00	0.00	0.00	0.00	0.00	0.00	0.00	0.00	0.00	0.00	0.00	0.00
Bath City Centre (includes SouthGate Shopping Centre)	1.14	0.00	0.00	0.00	0.00	0.00	0.00	0.00	0.00	0.22	0.00	0.22	0.32	0.00	0.00	0.00	0.00	0.00	0.37
Birmingham City Centre	0.00	0.00	0.00	0.00	0.00	0.00	0.00	0.00	0.00	0.00	0.00	0.00	0.00	0.00	0.00	0.00	0.00	0.00	0.00
Broadway Village Centre	0.00	0.00	0.00	0.00	0.00	0.00	0.00	0.00	0.00	0.00	0.00	0.00	0.00	0.00	0.00	0.00	0.00	0.00	0.00
Burnham on Sea Town Centre	0.00	0.00	0.00	0.00	0.00	0.00	0.00	0.00	0.00	0.00	0.00	0.00	0.00	0.00	0.00	0.00	0.00	0.00	0.00
Cadbury Garden Centre, Smallway, Congresbury	0.00	0.00	0.00	0.00	0.00	0.00	0.00	0.00	0.00	0.00	0.00	0.00	0.00	0.00	0.00	0.00	0.00	0.00	0.00
Carpet Giant, Beeches Industrial Estate, Yate, BS37 5QZ	0.00	0.00	0.00	0.00	0.00	0.00	0.00	0.00	0.00	0.00	0.00	0.00	0.00	0.00	0.00	0.00	0.00	0.00	0.00
Central London / West End	0.00	0.00	0.00	0.00	0.00	0.00	0.00	0.00	0.00	0.00	0.00	0.00	0.00	0.00	0.00	0.00	0.00	0.00	0.00
Cheltenham Town Centre	0.00	0.00	0.00	0.00	0.00	0.00	0.00	0.00	0.00	0.00	0.00	0.00	0.00	0.00	0.00	0.00	0.00	0.00	0.00
Chew Magna Village Centre	0.00	0.00	0.00	0.00	0.00	0.00	0.00	0.00	0.00	0.00	0.00	0.00	0.00	0.00	0.00	0.00	0.00	0.00	0.00
Chippenham Town Centre	0.00	0.00	0.00	0.00	0.00	0.00	0.00	0.00	0.00	0.00	0.00	0.00	0.00	0.00	0.00	0.00	0.00	0.00	0.00
Christchurch Town Centre	0.00	0.00	0.00	0.00	0.00	0.00	0.00	0.00	0.00	0.00	0.00	0.00	0.00	0.00	0.00	0.00	0.00	0.00	0.00
Clarks Village Outlet Centre, Street (Over 90 Designer & High Street brands)	0.00	0.00	0.00	0.00	0.00	0.00	0.00	0.00	0.00	0.00	0.00	0.00	0.00	0.00	0.00	0.00	0.00	0.00	0.00
Clevedon Town Centre	0.00	0.00	0.00	0.00	0.00	0.00	0.00	0.00	0.00	0.00	0.00	0.00	0.00	0.00	0.00	0.00	0.00	0.00	0.00
Congresbury Village Centre	0.00	0.00	0.00	0.00	0.00	0.00	0.00	0.00	0.00	0.00	0.00	0.00	0.00	0.00	0.00	0.00	0.00	0.00	0.00
Corsham Town Centre	0.00	0.00	0.00	0.00	0.00	0.00	0.00	0.00	0.00	0.00	0.00	0.00	0.00	0.00	0.00	0.00	0.00	0.00	0.00
Designer Outlet, Kemble Drive, Swindon, SN2 2DY	0.00	0.00	0.00	0.00	0.00	0.00	0.00	0.00	0.00	0.00	0.00	0.00	0.00	0.00	0.00	0.00	0.00	0.00	0.00
Dobbies Garden Centre, Thornbury, Wotton-under-Edge, GL12 8QH	0.00	0.00	0.00	0.00	0.00	0.00	0.00	0.00	0.00	0.00	0.00	0.00	0.00	0.00	0.00	0.00	0.00	0.00	0.00
Dublin City Centre	0.00	0.00	0.00	0.00	0.00	0.00	0.00	0.00	0.00	0.00	0.00	0.00	0.00	0.00	0.00	0.00	0.00	0.00	0.00
Eastwood Garden Plant Centre, Falfield, Wotton-under-Edge, GL12 8DA	0.00	0.00	0.00	0.00	0.00	0.00	0.00	0.00	0.00	0.00	0.00	0.00	0.00	0.00	0.00	0.00	0.00	0.00	0.00
Edinburgh City Centre	0.00	0.00	0.00	0.00	0.00	0.00	0.00	0.00	0.00	0.00	0.00	0.00	0.00	0.00	0.00	0.00	0.00	0.00	0.00
Exeter City Centre	0.00	0.00	0.00	0.00	0.00	0.00	0.00	0.00	0.00	0.00	0.00	0.00	0.00	0.00	0.00	0.00	0.00	0.00	0.00
Exmouth Town Centre	0.00	0.00	0.00	0.00	0.00	0.00	0.00	0.00	0.00	0.00	0.00	0.00	0.00	0.00	0.00	0.00	0.00	0.00	0.00
Flowerdown Retail Park, Weston-super-Mare (Aldi, B&Q, Carpetright, M&S Foodhall, Sports Direct & more)	0.00	0.00	0.00	0.00	0.00	0.00	0.00	0.00	0.00	0.00	0.00	0.00	0.00	0.00	0.00	0.00	0.00	0.00	0.00
Gallagher Retail Park (aka The Wyvern Centre), WESTON SUPER MARE (The Range, Currys, Dreams, Oak Furnitureland & more	5.62	0.67	0.74	0.30	0.00	0.00	0.00	0.00	0.00	1.74	0.50	0.00	0.00	0.92	0.00	0.00	0.61	0.00	0.12
Gloucester Keys Retail Park, St Ann Way, Gloucester, GL1 5SH	0.00	0.00	0.00	0.00	0.00	0.00	0.00	0.00	0.00	0.00	0.00	0.00	0.00	0.00	0.00	0.00	0.00	0.00	0.00
Great Western Business Park, Armstrong Way, Yate, BS37 5NG	0.00	0.00	0.00	0.00	0.00	0.00	0.00	0.00	0.00	0.00	0.00	0.00	0.00	0.00	0.00	0.00	0.00	0.00	0.00
Highfield Garden World, Bristol Road, Whitminster, Gloucester, GL2 7PB	0.00	0.00	0.00	0.00	0.00	0.00	0.00	0.00	0.00	0.00	0.00	0.00	0.00	0.00	0.00	0.00	0.00	0.00	0.00
Hillier Garden Centre, Whiteway Road, Bath, BA2 2RG	0.00	0.00	0.00	0.00	0.00	0.00	0.00	0.00	0.00	0.00	0.00	0.00	0.00	0.00	0.00	0.00	0.00	0.00	0.00
Homebase, Wessex Fields, Frome	0.00	0.00	0.00	0.00	0.00	0.00	0.00	0.00	0.00	0.00	0.00	0.00	0.00	0.00	0.00	0.00	0.00	0.00	0.00
Homebase, Wyndham Retail Park, Portishead	0.00	0.00	0.00	0.00	0.00	0.00	0.00	0.00	0.00	0.00	0.00	0.00	0.00	0.00	0.00	0.00	0.00	0.00	0.00
Honiton Town Centre	0.00	0.00	0.00	0.00	0.00	0.00	0.00	0.00	0.00	0.00	0.00	0.00	0.00	0.00	0.00	0.00	0.00	0.00	0.00
Iron Acton Garden Centre, Wotton Road, Iron Acton, BS37 9XA	0.00	0.00	0.00	0.00	0.00	0.00	0.00	0.00	0.00	0.00	0.00	0.00	0.00	0.00	0.00	0.00	0.00	0.00	0.00
Iron Acton Village Centre	0.00	0.00	0.00	0.00	0.00	0.00	0.00	0.00	0.00	0.00	0.00	0.00	0.00	0.00	0.00	0.00	0.00	0.00	0.00
Kemps Garden Centre, Westerleigh, Bristol	0.00	0.00	0.00	0.00	0.00	0.00	0.00	0.00	0.00	0.00	0.00	0.00	0.00	0.00	0.00	0.00	0.00	0.00	0.00
Leekes, Beanacre Road, Melksham, SN12 8AG	0.61	0.00	0.00	0.00	0.00	0.00	0.00	0.00	0.00	0.00	0.00	0.00	0.00	0.00	0.00	0.61	0.00	0.00	0.00
Leighton Buzzard Town Centre	0.44	0.00	0.00	0.00	0.00	0.00	0.00	0.00	0.00	0.00	0.00	0.44	0.00	0.00	0.00	0.00	0.00	0.00	0.00
Lidl, Kennedy Way, Yate, BS37 4BA	0.00	0.00	0.00	0.00	0.00	0.00	0.00	0.00	0.00	0.00	0.00	0.00	0.00	0.00	0.00	0.00	0.00	0.00	0.00
Long Ashton Village Centre	0.33	0.00	0.00	0.00	0.00	0.00	0.00	0.00	0.00	0.00	0.00	0.00	0.00	0.00	0.13	0.19	0.00	0.00	0.00
Manchester City Centre	0.00	0.00	0.00	0.00	0.00	0.00	0.00	0.00	0.00	0.00	0.00	0.00	0.00	0.00	0.00	0.00	0.00	0.00	0.00
Mero Retail Park, Lower Bristol Road, Bath (Carpetright, Hobbycraft & Pets at Home)	0.25	0.00	0.00	0.00	0.00	0.00	0.00	0.00	0.00	0.00	0.00	0.00	0.00	0.00	0.00	0.00	0.00	0.00	0.25
Midsomer Norton Town Centre	0.00	0.00	0.00	0.00	0.00	0.00	0.00	0.00	0.00	0.00	0.00	0.00	0.00	0.00	0.00	0.00	0.00	0.00	0.00
Minehead Town Centre	0.00	0.00	0.00	0.00	0.00	0.00	0.00	0.00	0.00	0.00	0.00	0.00	0.00	0.00	0.00	0.00	0.00	0.00	0.00
Monmouth Town Centre	0.00	0.00	0.00	0.00	0.00	0.00	0.00	0.00	0.00	0.00	0.00	0.00	0.00	0.00	0.00	0.00	0.00	0.00	0.00
Morrisons, Station Road, Yate, BS37 5PW	0.32	0.00	0.00	0.00	0.00	0.00	0.00	0.00	0.00	0.00	0.00	0.00	0.32	0.00	0.00	0.00	0.00	0.00	0.00
Nailsea Town Centre	0.16	0.00	0.00	0.00	0.00	0.00	0.00	0.00	0.00	0.00	0.00	0.00	0.16	0.00	0.00	0.00	0.00	0.00	0.00
Newport City Centre	0.00	0.00	0.00	0.00	0.00	0.00	0.00	0.00	0.00	0.00	0.00	0.00	0.00	0.00	0.00	0.00	0.00	0.00	0.00
Newquay Town Centre	0.00	0.00	0.00	0.00	0.00	0.00	0.00	0.00	0.00	0.00	0.00	0.00	0.00	0.00	0.00	0.00	0.00	0.00	0.00
Norton Malreward Village Centre	0.00	0.00	0.00	0.00	0.00	0.00	0.00	0.00	0.00	0.00	0.00	0.00	0.00	0.00	0.00	0.00	0.00	0.00	0.00
Nottingham City Centre	0.00	0.00	0.00	0.00	0.00	0.00	0.00	0.00	0.00	0.00	0.00	0.00	0.00	0.00	0.00	0.00	0.00	0.00	0.00
Portishead Town Centre	0.00	0.00	0.00	0.00	0.00	0.00	0.00	0.00	0.00	0.00	0.00	0.00	0.00	0.00	0.00	0.00	0.00	0.00	0.00
Riverside Retail Park, Link Road, Yate, BS37 4AQ	0.00	0.00	0.00	0.00	0.00	0.00	0.00	0.00	0.00	0.00	0.00	0.00	0.00	0.00	0.00	0.00	0.00	0.00	0.00
Ross-on-Wye Town Centre	0.00	0.00	0.00	0.00	0.00	0.00	0.00	0.00	0.00	0.00	0.00	0.00	0.00	0.00	0.00	0.00	0.00	0.00	0.00
Sainsbury's Superstore, Serbert Road, Portishead, Bristol, BS20 7GD	0.00	0.00	0.00	0.00	0.00	0.00	0.00	0.00	0.00	0.00	0.00	0.00	0.00	0.00	0.00	0.00	0.00	0.00	0.00
Salford City Centre	0.00	0.00	0.00	0.00	0.00	0.00	0.00	0.00	0.00	0.00	0.00	0.00	0.00	0.00	0.00	0.00	0.00	0.00	0.00
Screwfix, Stover Trading Estate, Yate, BS37 5PB	0.00	0.00	0.00	0.00	0.00	0.00	0.00	0.00	0.00	0.00	0.00	0.00	0.00	0.00	0.00	0.00	0.00	0.00	0.00
Sheffield City Centre	0.00	0.00	0.00	0.00	0.00	0.00	0.00	0.00	0.00	0.00	0.00	0.00	0.00	0.00	0.00	0.00	0.00	0.00	0.00
Sidmouth Town Centre	0.00	0.00	0.00	0.00	0.00	0.00	0.00	0.00	0.00	0.00	0.00	0.00	0.00	0.00	0.00	0.00	0.00	0.00	0.00
St Austell Bay Business Park, Par Moor Road, Saint Austell, PL25 3RF	0.00	0.00	0.00	0.00	0.00	0.00	0.00	0.00	0.00	0.00	0.00	0.00	0.00	0.00	0.00	0.00	0.00	0.00	0.00
St Margarets Retail Park, Oxford Road, Swindon, SN3 4ES	0.00	0.00	0.00	0.00	0.00	0.00	0.00	0.00	0.00	0.00	0.00	0.00	0.00	0.00	0.00	0.00	0.00	0.00	0.00
Street Village Centre	0.00	0.00	0.00	0.00	0.00	0.00	0.00	0.00	0.00	0.00	0.00	0.00	0.00	0.00	0.00	0.00	0.00	0.00	0.00
Swindon Town Centre	0.00	0.00	0.00	0.00	0.00	0.00	0.00	0.00	0.00	0.00	0.00	0.00	0.00	0.00	0.00	0.00	0.00	0.00	0.00
Tesco Extra, East Walk, Yate, BS37 4AS	0.68	0.00	0.00	0.00	0.00	0.00	0.00	0.00	0.14	0.00	0.00	0.22	0.32	0.00	0.00	0.00	0.00	0.00	0.00
Tesco Superstore, Midland Way, Thornbury, BS35 2BS	0.00	0.00	0.00	0.00	0.00	0.00	0.00	0.00	0.00	0.00	0.00	0.00	0.00	0.00	0.00	0.00	0.00	0.00	0.00
Tetbury Town Centre	0.00	0.00	0.00	0.00	0.00	0.00	0.00	0.00	0.00	0.00	0.00	0.00	0.00	0.00	0.00	0.00	0.00	0.00	0.00
The Old Well Garden Centre, Uffculme, Waterloo Cross, Cullompton, EX15 3ES	0.00	0.00	0.00	0.00	0.00	0.00	0.00	0.00	0.00	0.00	0.00	0.00	0.00	0.00	0.00	0.00	0.00	0.00	0.00
The Range, Bristol Road, Bridgwater, TA6 4FF	0.00	0.00	0.00	0.00	0.00	0.00	0.00	0.00	0.00	0.00	0.00	0.00	0.00	0.00	0.00	0.00	0.00	0.00	0.00
The Trafford Centre, Manchester, M17 8AA	0.00	0.00	0.00	0.00	0.00	0.00	0.00	0.00	0.00	0.00	0.00	0.00	0.00	0.00	0.00	0.00	0.00	0.00	0.00
Thornbury Leisure Centre, Alveston Hill, Thornbury, BS35 3JB	0.00	0.00	0.00	0.00	0.00	0.00	0.00	0.00	0.00	0.00	0.00	0.00	0.00	0.00	0.00	0.00	0.00	0.00	0.00
Thornbury Town Centre	0.00	0.00	0.00	0.00	0.00	0.00	0.00	0.00	0.00	0.00	0.00	0.00	0.00	0.00	0.00	0.00	0.00	0.00	0.00
Timsbury Village Centre	0.00	0.00	0.00	0.00	0.00	0.00	0.00	0.00	0.00	0.00	0.00	0.00	0.00	0.00	0.00	0.00	0.00	0.00	0.00
Torquay Town Centre	0.00	0.00	0.00	0.00	0.00	0.00	0.00	0.00	0.00	0.00	0.00	0.00	0.00	0.00	0.00	0.00	0.00	0.00	0.00
Waitrose, High Street, Nailsea, Bristol, BS48 1AP	0.00	0.00	0.00	0.00	0.00	0.00	0.00	0.00	0.00	0.00	0.00	0.00	0.00	0.00	0.00	0.00	0.00	0.00	0.00
Waitrose, Wickwar Road, Chipping Sodbury, BS37 6AU	0.00	0.00	0.00	0.00	0.00	0.00	0.00	0.00	0.00	0.00	0.00	0.00	0.00	0.00	0.00	0.00	0.00	0.00	0.00
Wedmore Village Centre	0.00	0.00	0.00	0.00	0.00	0.00	0.00	0.00	0.00	0.00	0.00	0.00	0.00	0.00	0.00	0.00	0.00	0.00	0.00
Wells City Centre	0.00	0.00	0.00	0.00	0.00	0.00	0.00	0.00	0.00	0.00	0.00	0.00	0.00	0.00	0.00	0.00	0.00	0.00	0.00
Westerleigh Village Centre	0.00	0.00	0.00	0.00	0.00	0.00	0.00	0.00	0.00	0.00	0.00	0.00	0.00	0.00	0.00	0.00	0.00	0.00	0.00
Weston Lock Retail Park, Lower Bristol Road, Bath (Currys, M&S Foodhall)	0.82	0.00	0.58	0.00	0.00	0.00	0.00	0.00	0.00	0.00	0.00	0.00	0.00	0.00	0.00	0.00	0.00	0.00	0.25
Weston-super-Mare Town Centre (includes Sovereign Shopping Centre)	0.00	0.00	0.00	0.00	0.00	0.00	0.00	0.00	0.00	0.00	0.00	0.00	0.00	0.00	0.00	0.00	0.00	0.00	0.00
Wyndham Retail Park, Portishead (Homebase, Argos & McDonald's)	0.56	0.00	0.00	0.00	0.00	0.00	0.00	0.00	0.56	0.00	0.00	0.00	0.00	0.00	0.00	0.00	0.00	0.00	0.00
Yate Leisure Centre, Kennedy Way, Yate, Bristol, BS37 4DQ	0.00	0.00	0.00	0.00	0.00	0.00	0.00	0.00	0.00	0.00	0.00	0.00	0.00	0.00	0.00	0.00	0.00	0.00	0.00
Yate Town Centre	0.38	0.13	0.00	0.00	0.00	0.00	0.00	0.00	0.00	0.00	0.25	0.00	0.00	0.00	0.00	0.00	0.00	0.00	0.00
Sub-Total Outside Study Area	**11.55**	**0.80**	**1.32**	**0.30**	**0.00**	**0.00**	**0.00**	**0.00**	**0.70**	**1.97**	**1.00**	**0.89**	**1.11**	**0.92**	**0.13**	**0.81**	**0.61**	**0.00**	**0.99**
Total	**250.79**	**12.94**	**12.47**	**13.90**	**16.72**	**10.57**	**13.76**	**12.85**	**12.35**	**15.28**	**14.86**	**20.87**	**16.61**	**16.38**	**14.13**	**13.29**	**13.43**	**10.95**	**9.44**

Bristol Local Centres Retail Study 2022
Nexus Planning

Table 21: DIY Goods Shopping Patterns

Destination Study Area	Total DIY (%)	Zone 1 DIY (%)	Zone 2 DIY (%)	Zone 3 DIY (%)	Zone 4 DIY (%)	Zone 5 DIY (%)	Zone 6 DIY (%)	Zone 7 DIY (%)	Zone 8 DIY (%)	Zone 9 DIY (%)	Zone 10 DIY (%)	Zone 11 DIY (%)	Zone 12 DIY (%)	Zone 13 DIY (%)	Zone 14 DIY (%)	Zone 15 DIY (%)	Zone 16 DIY (%)	Zone 17 DIY (%)	Zone 18 DIY (%)
Zone 1																			
Avonmeads Retail Park, St Philips Causeway, Bristol (The Range, JD Sports, Wilko, Boots & more)	1.8%	17.2%	6.1%	0.0%	0.0%	6.2%	0.0%	0.0%	0.0%	3.1%	1.8%	0.0%	0.0%	0.0%	0.0%	0.0%	5.1%	1.1%	0.0%
Baptist Mills local shops, Bristol	0.1%	0.0%	0.0%	0.0%	0.0%	1.2%	0.0%	0.0%	0.0%	0.0%	0.0%	0.0%	0.0%	0.0%	0.0%	0.0%	0.0%	0.0%	0.0%
Bristol CITY CENTRE (includes Broadmead, Cabot Circus, The Galleries & The Arcade)	1.0%	6.3%	3.7%	0.0%	3.1%	0.0%	0.0%	0.7%	0.0%	0.0%	0.0%	0.0%	0.0%	0.8%	0.0%	0.5%	5.0%	0.0%	0.0%
Bristol Guild of Applied Art, Park Street, Bristol, BS1 5JY	0.0%	0.0%	0.0%	0.0%	0.0%	0.0%	0.0%	0.0%	0.0%	0.0%	0.0%	0.0%	0.0%	0.0%	0.0%	0.0%	0.0%	0.0%	0.0%
Gardiner Haskins Interiors, Broad Plain, Bristol	0.0%	0.0%	0.0%	0.0%	0.0%	0.0%	0.0%	0.0%	0.0%	0.0%	0.0%	0.0%	0.0%	0.0%	0.0%	0.0%	0.0%	0.0%	0.0%
Iceland (The Food Warehouse), Avonmeads Retail Park, Redcliffe, Bristol, BS2 0SP	0.0%	0.0%	0.0%	0.0%	0.0%	0.0%	0.0%	0.0%	0.0%	0.0%	0.0%	0.0%	0.0%	0.0%	0.0%	0.0%	0.0%	0.0%	0.0%
Marks & Spencer, Broadmead, Bristol, BS1 3DX	0.0%	0.0%	0.0%	0.0%	0.0%	0.0%	0.0%	0.0%	0.0%	0.0%	0.0%	0.0%	0.0%	0.0%	0.0%	0.0%	0.0%	0.0%	0.0%
Merchants Trade Park, Feeder Road, Bristol, BS2 0TX	0.1%	0.0%	1.5%	0.0%	0.0%	0.0%	0.0%	0.0%	0.0%	0.0%	0.0%	0.0%	0.0%	0.0%	0.0%	0.0%	0.7%	0.0%	0.0%
Old Market local shops, Bristol	0.0%	0.0%	0.0%	0.0%	0.0%	0.0%	0.0%	0.0%	0.0%	0.0%	0.0%	0.0%	0.0%	0.0%	0.0%	0.0%	0.0%	0.0%	0.0%
Redfield local shops, Bristol	0.0%	0.0%	0.0%	0.0%	0.0%	0.0%	0.0%	0.0%	0.0%	0.0%	0.0%	0.0%	0.0%	0.0%	0.0%	0.0%	0.0%	0.0%	0.0%
St Michael's Hill local shops, Bristol	0.0%	0.0%	0.0%	0.0%	0.0%	0.0%	0.0%	0.0%	0.0%	0.0%	0.0%	0.0%	0.0%	0.0%	0.0%	0.0%	0.0%	0.0%	0.0%
St Werburgh's local shops, Bristol	0.0%	0.0%	0.0%	0.0%	0.0%	0.0%	0.0%	0.0%	0.0%	0.0%	0.0%	0.0%	0.0%	0.0%	0.0%	0.0%	0.0%	0.0%	0.0%
Stokes Croft / Cheltenham Road, Bristol	0.0%	0.0%	0.0%	0.0%	0.0%	0.0%	0.0%	0.0%	0.0%	0.0%	0.0%	0.0%	0.0%	0.0%	0.0%	0.0%	0.0%	0.0%	0.0%
Temple Meads local shops, Bristol	0.0%	0.0%	0.0%	0.0%	0.0%	0.0%	0.0%	0.0%	0.0%	0.0%	0.0%	0.0%	0.0%	0.0%	0.0%	0.0%	0.0%	0.0%	0.0%
Tesco Metro, Broadmead, Bristol, BS1 3DW	0.0%	0.0%	0.0%	0.0%	0.0%	0.0%	0.0%	0.0%	0.0%	0.0%	0.0%	0.0%	0.0%	0.0%	0.0%	0.0%	0.0%	0.0%	0.0%
The Galleries, Broadmead, Bristol, BS1 3XE	0.0%	0.0%	0.0%	0.0%	0.0%	0.0%	0.0%	0.0%	0.0%	0.0%	0.0%	0.0%	0.0%	0.0%	0.0%	0.0%	0.0%	0.0%	0.0%
Wapping Wharf local shops, Bristol	0.0%	0.0%	0.0%	0.0%	0.0%	0.0%	0.0%	0.0%	0.0%	0.0%	0.0%	0.0%	0.0%	0.0%	0.0%	0.0%	0.0%	0.0%	0.0%
Sub total Zone 1	**3.0%**	**23.4%**	**11.3%**	**0.0%**	**3.1%**	**7.3%**	**0.0%**	**0.7%**	**0.0%**	**3.1%**	**1.8%**	**0.0%**	**0.0%**	**0.8%**	**0.0%**	**0.5%**	**10.8%**	**1.1%**	**0.0%**
Zone 2																			
Aldi, Church Road, Bristol, BS5 9HT	0.2%	0.0%	3.9%	0.0%	0.0%	0.0%	0.0%	0.0%	0.0%	0.0%	0.0%	0.0%	0.0%	0.0%	0.0%	0.0%	0.0%	0.0%	0.0%
Barton Hill local shops, Bristol	0.0%	0.0%	0.0%	0.0%	0.0%	0.0%	0.0%	0.0%	0.0%	0.0%	0.0%	0.0%	0.0%	0.0%	0.0%	0.0%	0.0%	0.0%	0.0%
Bristol Carpets, Fishponds Trading Estate, Clay Hill, Bristol, BS5 7EY	0.0%	0.0%	0.0%	0.0%	0.0%	0.0%	0.0%	0.0%	0.0%	0.0%	0.0%	0.0%	0.0%	0.0%	0.0%	0.0%	0.0%	0.0%	0.0%
Church Road, Bristol	0.0%	0.0%	0.0%	0.0%	0.0%	0.0%	0.0%	0.0%	0.0%	0.0%	0.0%	0.0%	0.0%	0.0%	0.0%	0.0%	0.0%	0.0%	0.0%
Cyril Dark & Sons, Victoria House, Netham Road, Bristol, BS5 9PQ	0.0%	0.0%	0.0%	0.0%	0.0%	0.0%	0.0%	0.0%	0.0%	0.0%	0.0%	0.0%	0.0%	0.0%	0.0%	0.0%	0.0%	0.0%	0.0%
Eastgate Retail Park, Bristol (Asda Living, Halfords, Next Home, Laura Ashley & more)	0.3%	2.8%	3.9%	0.0%	0.0%	0.0%	0.0%	0.0%	0.0%	0.0%	0.0%	0.0%	0.0%	0.0%	0.0%	0.0%	0.0%	0.0%	0.0%
Easton local shops, Bristol	0.0%	0.0%	0.0%	0.0%	0.0%	0.0%	0.0%	0.0%	0.0%	0.0%	0.0%	0.0%	0.0%	0.0%	0.0%	0.0%	0.0%	0.0%	0.0%
Eastville local shops, Bristol	0.0%	0.0%	0.0%	0.0%	0.0%	0.0%	0.0%	0.0%	0.0%	0.0%	0.0%	0.0%	0.0%	0.0%	0.0%	0.0%	0.0%	0.0%	0.0%
IKEA, Eastgate Road, Bristol	0.7%	0.0%	9.2%	0.0%	0.0%	0.0%	0.0%	0.0%	0.0%	0.0%	0.0%	0.0%	0.0%	0.0%	3.9%	0.0%	0.0%	0.0%	0.0%
Lidl, Church Road, Lawrence Hill, Bristol, BS5 0BT	0.1%	1.4%	0.0%	0.0%	0.0%	0.0%	0.0%	0.0%	0.7%	0.0%	0.0%	0.0%	0.0%	0.0%	0.0%	0.0%	0.0%	0.0%	0.0%
Screwfix, Bush Industrial Estate, Hammersmith Road, Bristol, BS5 7BD	0.5%	0.7%	0.7%	0.0%	0.0%	0.0%	0.0%	0.0%	0.0%	0.0%	9.5%	0.0%	0.0%	0.0%	0.0%	0.0%	0.0%	0.0%	0.0%
St Mark's Road, Bristol	0.0%	0.0%	0.0%	0.0%	0.0%	0.0%	0.0%	0.0%	0.0%	0.0%	0.0%	0.0%	0.0%	0.0%	0.0%	0.0%	0.0%	0.0%	0.0%
Tesco Extra, Eastgate Road, Eastville, Bristol, BS5 6XU	0.0%	0.0%	0.0%	0.0%	0.0%	0.0%	0.0%	0.0%	0.0%	0.0%	0.0%	0.0%	0.0%	0.0%	0.0%	0.0%	0.0%	0.0%	0.0%
Tesco Metro, Church Road, Redfield, Bristol, BS5 9HT	0.0%	0.0%	0.0%	0.0%	0.0%	0.0%	0.0%	0.0%	0.0%	0.0%	0.0%	0.0%	0.0%	0.0%	0.0%	0.0%	0.0%	0.0%	0.0%
Whitehall local shops, Bristol	0.0%	0.0%	0.0%	0.0%	0.0%	0.0%	0.0%	0.0%	0.0%	0.6%	0.0%	0.0%	0.0%	0.0%	0.0%	0.0%	0.0%	0.0%	0.0%
Sub Total Zone 2	**1.9%**	**4.9%**	**17.8%**	**0.0%**	**0.0%**	**0.0%**	**0.0%**	**0.0%**	**0.7%**	**0.6%**	**9.5%**	**0.0%**	**0.0%**	**0.0%**	**3.9%**	**0.0%**	**0.0%**	**0.0%**	**0.0%**
Zone 3																			
Hanham local shops, Bristol	0.1%	0.0%	0.7%	1.3%	0.0%	0.0%	0.0%	0.0%	0.0%	0.0%	0.0%	0.0%	0.0%	0.0%	0.0%	0.0%	0.0%	0.0%	0.0%
Kingswood local shops, Bristol (includes King Chase Shopping Centre)	0.6%	0.7%	3.0%	1.3%	0.0%	0.0%	0.0%	0.0%	0.0%	4.8%	0.0%	0.0%	0.0%	0.0%	0.0%	0.0%	0.0%	0.0%	0.0%
Lidl, Halls Road, Kingswood, Bristol, BS15 8JD	0.0%	0.0%	0.0%	0.0%	0.0%	0.0%	0.0%	0.0%	0.0%	0.0%	0.0%	0.0%	0.0%	0.0%	0.0%	0.0%	0.0%	0.0%	0.0%
Lidl, High Street, Hanham, Bristol, BS15 3QY	0.0%	0.0%	0.0%	0.0%	0.0%	0.0%	0.0%	0.0%	0.0%	0.0%	0.0%	0.0%	0.0%	0.0%	0.0%	0.0%	0.0%	0.0%	0.0%
Sainsbury's Superstore, Kings Chase Shopping Centre, Kingswood, Bristol, BS15 8LP	0.0%	0.0%	0.0%	0.0%	0.0%	0.0%	0.0%	0.0%	0.0%	0.0%	0.0%	0.0%	0.0%	0.0%	0.0%	0.0%	0.0%	0.0%	0.0%
Sub Total Zone 3	**0.7%**	**0.7%**	**3.7%**	**2.6%**	**0.0%**	**0.0%**	**0.0%**	**0.0%**	**0.0%**	**4.8%**	**0.0%**	**0.0%**	**0.0%**	**0.0%**	**0.0%**	**0.0%**	**0.0%**	**0.0%**	**0.0%**
Zone 4																			
Bishopston local shops, Bristol	0.4%	0.0%	0.0%	0.0%	1.5%	0.0%	0.0%	3.8%	0.0%	0.0%	0.0%	0.0%	0.0%	0.0%	0.0%	0.5%	0.0%	0.0%	0.0%
Cotham Hill local shops, Bristol	0.2%	0.0%	0.0%	0.0%	1.5%	1.2%	0.0%	0.0%	0.0%	0.0%	0.0%	0.0%	0.0%	0.0%	0.0%	0.0%	0.0%	0.0%	0.0%
Gloucester Road, Bristol	2.2%	0.7%	0.0%	0.0%	23.5%	0.0%	0.0%	5.1%	0.0%	0.0%	0.0%	0.0%	3.0%	0.0%	0.0%	0.0%	0.0%	0.0%	0.0%
Golden Hill local shops, Bristol	0.0%	0.0%	0.0%	0.0%	0.0%	0.0%	0.0%	0.0%	0.0%	0.0%	0.0%	0.0%	0.0%	0.0%	0.0%	0.0%	0.0%	0.0%	0.0%
Horfield local shops, Bristol	0.0%	0.0%	0.0%	0.0%	0.0%	0.0%	0.0%	0.0%	0.0%	0.0%	0.0%	0.0%	0.0%	0.0%	0.0%	0.0%	0.0%	0.0%	0.0%
Kingsdown local shops, Bristol	0.0%	0.0%	0.0%	0.0%	0.0%	0.0%	0.0%	0.0%	0.0%	0.0%	0.0%	0.0%	0.0%	0.0%	0.0%	0.0%	0.0%	0.0%	0.0%
Montpelier local shops, Bristol	0.0%	0.0%	0.0%	0.0%	0.0%	0.0%	0.0%	0.0%	0.0%	0.0%	0.0%	0.0%	0.0%	0.0%	0.0%	0.0%	0.0%	0.0%	0.0%
Redland local shops, Bristol	0.0%	0.0%	0.0%	0.0%	0.0%	0.0%	0.0%	0.0%	0.0%	0.0%	0.0%	0.0%	0.0%	0.0%	0.0%	0.0%	0.0%	0.0%	0.0%
Sainsbury's Local, Gloucester Road, Bishopston, Bristol, BS7 8AE	0.0%	0.0%	0.0%	0.0%	0.0%	0.0%	0.0%	0.0%	0.0%	0.0%	0.0%	0.0%	0.0%	0.0%	0.0%	0.0%	0.0%	0.0%	0.0%
Tesco Superstore, Lime Trees Road, Bristol, BS6 7XW	0.1%	0.0%	0.0%	0.0%	0.8%	0.0%	0.0%	0.0%	0.7%	0.0%	0.0%	0.0%	0.0%	0.0%	0.0%	0.0%	0.0%	0.0%	0.0%
Westbury Park local shops, Bristol (includes North View shops)	0.0%	0.0%	0.0%	0.0%	0.0%	0.0%	0.0%	0.0%	0.0%	0.0%	0.0%	0.0%	0.0%	0.0%	0.0%	0.0%	0.0%	0.0%	0.0%
Sub Total Zone 4	**2.8%**	**0.7%**	**0.0%**	**0.0%**	**27.3%**	**1.2%**	**0.0%**	**8.9%**	**0.7%**	**0.0%**	**0.0%**	**0.0%**	**3.0%**	**0.0%**	**0.0%**	**0.5%**	**0.0%**	**0.0%**	**0.0%**
Zone 5																			
Asda (Petrol Station), Whiteladies Road, Redland, Bristol, BS8 2XS	0.0%	0.0%	0.0%	0.0%	0.0%	0.0%	0.0%	0.0%	0.0%	0.0%	0.0%	0.0%	0.0%	0.0%	0.0%	0.0%	0.0%	0.0%	0.0%
Brackenwood Plant & Garden Centre, Pill Road, Leigh Court Estate, Abbots Leigh	0.2%	1.4%	0.0%	0.0%	0.0%	2.3%	0.0%	0.0%	1.4%	0.0%	0.0%	0.0%	0.0%	0.0%	0.0%	0.0%	0.0%	0.0%	0.0%
Clifton Down Shopping Centre, Whiteladies Road, Bristol (Sainsbury's, WHSmith, Boots, Holland & Barrett & more)	0.8%	0.0%	4.5%	0.0%	0.0%	0.0%	1.4%	0.0%	4.4%	0.0%	0.0%	0.0%	0.0%	0.0%	3.9%	0.0%	0.0%	0.0%	0.0%
Clifton VILLAGE local shops, Bristol (includes The Clifton Arcade)	1.1%	0.0%	0.0%	0.0%	0.0%	22.2%	0.0%	1.4%	0.0%	0.0%	0.0%	0.0%	0.0%	0.0%	0.0%	0.0%	0.0%	0.0%	0.0%
Hotwells local shops, Bristol	0.0%	0.0%	0.0%	0.0%	0.0%	0.0%	0.0%	0.0%	0.0%	0.0%	0.0%	0.0%	0.0%	0.0%	0.0%	0.0%	0.0%	0.0%	0.0%
Marks & Spencer, Whiteladies Road, High Street, Clifton, Bristol, BS8 2AZ	0.0%	0.0%	0.0%	0.0%	0.0%	0.0%	0.0%	0.0%	0.0%	0.0%	0.0%	0.0%	0.0%	0.0%	0.0%	0.0%	0.0%	0.0%	0.0%
Park Street / Queens Road, Clifton, Bristol	0.1%	0.0%	0.0%	0.0%	0.0%	1.2%	0.0%	0.0%	0.0%	0.0%	0.0%	0.0%	0.0%	0.0%	0.0%	0.0%	0.0%	0.0%	0.0%
Sainsbury's Superstore, Clifton Down Shopping Centre, Bristol, BS8 2NN	0.0%	0.0%	0.0%	0.0%	0.0%	0.0%	0.0%	0.0%	0.0%	0.0%	0.0%	0.0%	0.0%	0.0%	0.0%	0.0%	0.0%	0.0%	0.0%
Sainsbury's Superstore, Queens Road, Clifton, Bristol, BS8 1RE	0.0%	0.0%	0.0%	0.0%	0.0%	0.0%	0.0%	0.0%	0.0%	0.0%	0.0%	0.0%	0.0%	0.0%	0.0%	0.0%	0.0%	0.0%	0.0%
Toolstation, Whiteladies Road, Clifton, Bristol, BS8 2LG	0.1%	0.0%	0.0%	0.0%	0.8%	0.0%	0.0%	0.0%	0.0%	0.0%	0.0%	0.0%	0.0%	0.0%	0.0%	0.0%	0.0%	0.0%	0.0%
Waitrose (Little), Clifton Pavilion, Queens Road, Clifton, Bristol, BS8 1QS	0.0%	0.0%	0.0%	0.0%	0.0%	0.0%	0.0%	0.0%	0.0%	0.0%	0.0%	0.0%	0.0%	0.0%	0.0%	0.0%	0.0%	0.0%	0.0%
Whiteladies Road, Clifton, Bristol (NOT including Clifton Down Shopping Centre)	0.7%	4.3%	0.0%	0.0%	1.5%	3.5%	0.7%	4.5%	0.0%	0.0%	0.0%	0.0%	0.0%	0.0%	0.0%	0.0%	0.0%	0.0%	0.0%
Sub Total Zone 5	**2.9%**	**5.7%**	**4.5%**	**0.0%**	**2.3%**	**29.2%**	**2.1%**	**5.9%**	**5.8%**	**0.0%**	**0.0%**	**0.0%**	**0.0%**	**0.0%**	**3.9%**	**0.0%**	**0.0%**	**0.0%**	**0.0%**
Zone 6																			
Henleaze Garden Shop, Henleaze Road, Henleaze, Bristol, BS9 4NB	1.1%	0.0%	0.0%	1.3%	7.5%	0.0%	8.5%	0.0%	0.0%	0.0%	0.0%	0.0%	0.0%	0.0%	0.0%	0.0%	0.0%	0.0%	0.0%
Henleaze local shops, Bristol	0.7%	0.0%	0.0%	0.0%	7.6%	0.0%	0.0%	1.4%	0.0%	0.0%	0.0%	0.0%	0.0%	0.0%	0.6%	0.5%	0.0%	0.0%	0.0%
Morrisons, Wellington Hill West, Henleaze, Bristol, BS9 4QL	0.0%	0.0%	0.0%	0.0%	0.0%	0.0%	0.0%	0.0%	0.0%	0.0%	0.0%	0.0%	0.0%	0.0%	0.0%	0.0%	0.0%	0.0%	0.0%
Sea Mills local shops, Bristol	0.0%	0.0%	0.0%	0.0%	0.0%	0.0%	0.0%	0.0%	0.0%	0.0%	0.0%	0.0%	0.0%	0.0%	0.0%	0.0%	0.0%	0.0%	0.0%
Stoke Bishop local shops, Bristol	0.0%	0.0%	0.0%	0.0%	0.0%	0.0%	0.0%	0.0%	0.0%	0.0%	0.0%	0.0%	0.0%	0.0%	0.0%	0.0%	0.0%	0.0%	0.0%
Waitrose, Northumbria Drive, Westbury Park, Henleaze, Bristol, BS9 4HN	0.0%	0.0%	0.0%	0.0%	0.0%	0.0%	0.0%	0.0%	0.0%	0.0%	0.0%	0.0%	0.0%	0.0%	0.0%	0.0%	0.0%	0.0%	0.0%
Westbury-on-Trym local shops, Bristol	0.2%	0.0%	0.0%	0.0%	0.0%	0.0%	2.9%	0.0%	0.0%	0.0%	0.0%	0.0%	0.0%	0.0%	0.0%	0.0%	0.0%	0.0%	0.0%
Sub Total Zone 6	**1.9%**	**0.0%**	**0.0%**	**1.3%**	**15.1%**	**0.0%**	**11.4%**	**1.4%**	**0.0%**	**0.0%**	**0.0%**	**0.0%**	**0.0%**	**0.0%**	**0.6%**	**0.5%**	**0.0%**	**0.0%**	**0.0%**
Zone 7																			
Aldi, Muller Road, Bristol, BS7 9NU	0.0%	0.0%	0.0%	0.0%	0.0%	0.0%	0.0%	0.7%	0.0%	0.0%	0.0%	0.0%	0.0%	0.0%	0.0%	0.0%	0.0%	0.0%	0.0%
Aldi, Petherbrige Way, Horfield, Bristol, BS7 9NZ	0.0%	0.0%	0.0%	0.0%	0.0%	0.0%	0.0%	0.0%	0.0%	0.0%	0.0%	0.0%	0.0%	0.0%	0.0%	0.0%	0.0%	0.0%	0.0%
Ashley Down local shops, Bristol	0.1%	0.0%	0.0%	0.0%	0.8%	0.0%	0.0%	0.0%	0.0%	0.0%	0.0%	0.0%	0.0%	0.0%	0.0%	0.0%	0.0%	0.0%	0.0%
Home Bargains, Petherbridge Way, Bristol, BS7 9NZ	0.4%	0.0%	3.0%	0.0%	0.0%	0.0%	0.0%	3.7%	0.0%	0.0%	0.0%	0.0%	0.0%	0.0%	0.0%	0.0%	0.0%	0.0%	0.0%
Lidl, Muller Road, Bristol, BS7 9RB	0.0%	0.0%	0.0%	0.0%	0.0%	0.0%	0.0%	0.0%	0.0%	0.0%	0.0%	0.0%	0.0%	0.0%	0.0%	0.0%	0.0%	0.0%	0.0%
Lidl, Southmead Road, Bristol, BS10 5NE	0.0%	0.0%	0.0%	0.0%	0.0%	0.0%	0.0%	0.0%	0.0%	0.0%	0.0%	0.0%	0.0%	0.0%	0.0%	0.0%	0.0%	0.0%	0.0%
Lockleaze local shops, Bristol	0.0%	0.0%	0.0%	0.0%	0.0%	0.0%	0.0%	0.0%	0.0%	0.0%	0.0%	0.0%	0.0%	0.0%	0.0%	0.0%	0.0%	0.0%	0.0%
Southmead local shops, Bristol	0.0%	0.0%	0.0%	0.0%	0.0%	0.0%	0.7%	0.0%	0.0%	0.0%	0.0%	0.0%	0.0%	0.0%	0.0%	0.0%	0.0%	0.0%	0.0%
Sub Total Zone 7	**0.5%**	**0.0%**	**3.0%**	**0.0%**	**0.8%**	**0.0%**	**0.7%**	**4.4%**	**0.0%**	**0.0%**	**0.0%**	**0.0%**	**0.0%**	**0.0%**	**0.0%**	**0.0%**	**0.0%**	**0.0%**	**0.0%**
Zone 8																			
Aldi, Crow Lane, Henbury, Bristol, BS10 7EN	0.4%	0.0%	0.0%	0.0%	0.0%	0.0%	0.0%	0.0%	2.9%	0.0%	0.0%	0.0%	0.0%	0.0%	0.0%	2.8%	0.0%	0.0%	0.0%
Aldi, Greystoke Avenue, Southmead, Bristol, BS10 6AS	0.0%	0.0%	0.0%	0.0%	0.0%	0.0%	0.0%	0.0%	0.0%	0.0%	0.0%	0.0%	0.0%	0.0%	0.0%	0.0%	0.0%	0.0%	0.0%
Avonmouth local shops, Bristol	0.0%	0.0%	0.0%	0.0%	0.0%	0.0%	0.0%	0.0%	0.0%	0.0%	0.0%	0.0%	0.0%	0.0%	0.0%	0.0%	0.0%	0.0%	0.0%
B&Q, Cribbs Causeway, Bristol	18.9%	17.1%	3.0%	0.0%	24.5%	2.3%	61.0%	55.3%	53.6%	3.6%	15.3%	0.0%	43.4%	60.1%	12.9%	3.3%	0.7%	3.0%	0.0%
Blaise Plant Nursery, Kings Weston Road, Bristol, BS11 0XF	0.2%	0.0%	0.0%	0.0%	0.0%	0.0%	0.0%	0.0%	2.1%	0.0%	0.9%	0.0%	0.0%	0.0%	0.0%	0.0%	0.0%	0.0%	0.0%
Brentry local shops, Bristol	0.0%	0.0%	0.0%	0.0%	0.0%	0.0%	0.0%	0.0%	0.0%	0.0%	0.0%	0.0%	0.0%	0.0%	0.0%	0.0%	0.0%	0.0%	0.0%
Co-op, Ridingleaze, Lawrence Weston, Bristol, BS11 0QB	0.0%	0.0%	0.0%	0.0%	0.0%	0.0%	0.0%	0.0%	0.0%	0.0%	0.0%	0.0%	0.0%	0.0%	0.0%	0.0%	0.0%	0.0%	0.0%
Costco, St Brendans Way, Bristol	0.1%	0.0%	0.0%	0.0%	0.0%	0.0%	1.4%	0.0%	0.0%	0.0%	0.0%	0.0%	0.0%	1.5%	0.0%	0.0%	0.0%	0.0%	0.0%
Henbury local shops, Bristol	0.0%	0.0%	0.0%	0.0%	0.0%	0.0%	0.0%	0.0%	0.0%	0.0%	0.0%	0.0%	0.0%	0.0%	0.0%	0.0%	0.0%	0.0%	0.0%
Lawrence Weston local shops, Bristol	0.0%	0.0%	0.0%	0.0%	0.0%	0.0%	0.0%	0.0%	0.0%	0.0%	0.0%	0.0%	0.0%	0.0%	0.0%	0.0%	0.0%	0.0%	0.0%
Lidl, Stile Acres, Lawrence Weston, Bristol, BS11 0PZ	0.0%	0.0%	0.0%	0.0%	0.0%	0.0%	0.0%	0.0%	0.0%	0.0%	0.0%	0.0%	0.0%	0.0%	0.0%	0.0%	0.0%	0.0%	0.0%
Morrisons, Cribbs Causeway, Bristol, BS10 7UD	0.2%	0.0%	0.0%	0.0%	0.0%	0.0%	0.0%	0.7%	0.7%	0.0%	0.0%	0.0%	0.0%	1.5%	0.0%	0.0%	0.0%	0.0%	0.0%
Screwfix, Avonbridge Trading Estate, Bristol, BS11 9QD	0.2%	0.0%	0.0%	0.0%	0.0%	0.0%	2.9%	0.0%	0.7%	0.0%	0.0%	0.0%	0.0%	0.0%	0.0%	0.0%	0.0%	0.0%	0.0%
Shirehampton Village Centre	0.0%	0.0%	0.0%	0.0%	0.0%	0.0%	0.0%	0.0%	0.0%	0.0%	0.0%	0.0%	0.0%	0.0%	0.0%	0.0%	0.0%	0.0%	0.0%
Stax Trade Centre, Wyck Beck Road, Brentry, Bristol	0.0%	0.0%	0.0%	0.0%	0.0%	0.0%	0.0%	0.0%	0.0%	0.0%	0.0%	0.0%	0.0%	0.0%	0.0%	0.0%	0.0%	0.0%	0.0%
Sub Total Zone 8	**19.9%**	**17.1%**	**3.0%**	**0.0%**	**24.5%**	**2.3%**	**65.3%**	**56.0%**	**60.1%**	**3.6%**	**16.2%**	**0.0%**	**43.4%**	**63.2%**	**12.9%**	**6.1%**	**0.7%**	**3.0%**	**0.0%**
Zone 9																			
Aldi, Bath Road, Longwell Green, Bristol, BS30 9DE	0.0%	0.0%	0.0%	0.0%	0.0%	0.0%	0.0%	0.0%	0.0%	0.0%	0.0%	0.0%	0.0%	0.0%	0.0%	0.0%	0.0%	0.0%	0.0%
Asda, Craven Way, Longwell Green, Bristol, BS30 7DY	0.1%	0.0%	0.0%	1.3%	0.0%	0.0%	0.0%	0.0%	0.0%	0.0%	0.0%	0.0%	0.0%	0.0%	0.0%	0.0%	0.0%	0.0%	0.0%
Aspects Leisure Park, Hanham, Bristol, BS15 9LA	0.0%	0.0%	0.0%	0.0%	0.0%	0.0%	0.0%	0.0%	0.0%	0.0%	0.0%	0.0%	0.0%	0.0%	0.0%	0.0%	0.0%	0.0%	0.0%
B&Q, Gallagher Retail Park, Longwell Green	16.9%	2.1%	27.3%	53.3%	4.7%	0.0%	0.0%	0.0%	0.0%	47.4%	26.3%	48.9%	0.8%	0.0%	2.6%	1.1%	11.2%	1.1%	46.8%
Gallagher Retail Park, LONGWELL GREEN (B&Q, Currys, Next, Tradepoint, M&S, Outfit & more)	7.8%	0.0%	15.1%	20.1%	0.0%	0.0%	0.0%	0.0%	0.0%	28.2%	5.5%	20.6%	0.0%	0.0%	3.9%	0.0%	5.7%	0.6%	25.9%
Lidl, Aldermoor Lane, Bristol, BS30 7TX	0.0%	0.0%	0.0%	0.0%	0.0%	0.0%	0.0%	0.0%	0.0%	0.0%	0.0%	0.0%	0.0%	0.0%	0.0%	0.0%	0.0%	0.0%	0.0%
Longwell Green local shops, Bristol (e.g. Bath Road shops near where Aldi is - NOT Longwell Green Retail Park, Bristol)	0.8%	0.0%	0.7%	4.6%	0.0%	0.0%	0.0%	0.0%	0.0%	1.7%	4.7%	0.0%	0.0%	0.0%	0.0%	0.0%	0.0%	0.0%	3.0%
Marks & Spencer, Gallagher Retail Park, Longwell Green, Bristol, BS30 7DA	0.0%	0.0%	0.0%	0.0%	0.0%	0.0%	0.0%	0.0%	0.0%	0.0%	0.0%	0.0%	0.0%	0.0%	0.0%	0.0%	0.0%	0.0%	0.0%
Oldland Common Village Centre	0.2%	0.0%	0.0%	0.0%	0.0%	0.0%	0.0%	0.0%	0.0%	2.3%	0.0%	0.5%	0.0%	0.0%	0.0%	0.0%	0.0%	0.0%	0.0%
Screwfix, Green Trade Park, Longwell, Bristol, BS30 7ER	0.2%	0.0%	0.0%	0.6%	0.0%	0.0%	0.0%	0.0%	0.0%	1.2%	1.8%	0.0%	0.0%	0.0%	0.0%	0.0%	0.0%	0.0%	0.0%
Smyths Toys, Longwell Green, Bristol, BS30 7TX	0.0%	0.0%	0.0%	0.0%	0.0%	0.0%	0.0%	0.0%	0.0%	0.0%	0.0%	0.0%	0.0%	0.0%	0.0%	0.0%	0.0%	0.0%	0.0%
Wickes, Aldermoor Way, Longwell Green, Bristol, BS30 7DA	0.0%	0.0%	0.0%	0.0%	0.0%	0.0%	0.0%	0.0%	0.0%	0.0%	0.0%	0.0%	0.0%	0.0%	0.0%	0.0%	0.0%	0.0%	0.7%
Sub Total Zone 9	**26.0%**	**2.1%**	**43.1%**	**80.0%**	**4.7%**	**0.0%**	**0.0%**	**0.0%**	**0.0%**	**80.8%**	**38.4%**	**70.0%**	**0.8%**	**0.0%**	**6.4%**	**1.1%**	**16.9%**	**1.7%**	**76.4%**
Zone 10																			
Aldi, Fishponds Road, Bristol, BS16 3HJ	0.0%	0.0%	0.7%	0.0%	0.0%	0.0%	0.0%	0.0%	0.0%	0.0%	0.0%	0.0%	0.0%	0.0%	0.0%	0.0%	0.0%	0.0%	0.0%
Channons Hill Retail Park, Fishponds (B&M, Iceland, Card Factory, One Below & Sue Ryder)	1.0%	0.0%	0.0%	0.0%	0.0%	0.0%	0.0%	0.0%	0.0%	3.6%	16.0%	0.0%	0.8%	0.0%	0.0%	0.0%	0.0%	0.0%	0.0%
Fishponds local shops, Bristol	0.2%	0.0%	0.0%	0.6%	0.0%	0.0%	0.0%	0.0%	0.0%	0.0%	2.8%	0.0%	0.0%	0.0%	0.0%	0.0%	0.0%	0.0%	0.0%
Hambrook Village Centre	0.0%	0.0%	0.0%	0.0%	0.0%	0.0%	0.0%	0.0%	0.0%	0.0%	0.0%	0.0%	0.0%	0.0%	0.0%	0.0%	0.0%	0.0%	0.0%
Lidl, Fishponds Road, Bristol, BS16 3UF	0.0%	0.0%	0.0%	0.0%	0.0%	0.0%	0.0%	0.0%	0.0%	0.0%	0.9%	0.0%	0.0%	0.0%	0.0%	0.0%	0.0%	0.0%	0.0%
Lodge Causeway local shops, Bristol	0.0%	0.0%	0.0%	0.0%	0.0%	0.0%	0.0%	0.0%	0.0%	0.0%	0.0%	0.0%	0.0%	0.0%	0.0%	0.0%	0.0%	0.0%	0.0%
Morrisons, Fishponds Road, Bristol, BS16 3US	0.3%	0.0%	3.0%	0.0%	0.0%	0.0%	0.0%	0.0%	0.0%	0.0%	1.9%	0.0%	0.0%	0.0%	0.0%	0.0%	0.0%	0.0%	0.0%
Sainsbury's Local, Fishponds Road, Fishponds, Bristol, BS16 3TE	0.0%	0.0%	0.0%	0.0%	0.0%	0.0%	0.0%	0.0%	0.0%	0.0%	0.0%	0.0%	0.0%	0.0%	0.0%	0.0%	0.0%	0.0%	0.0%
Sub Total Zone 10	**1.5%**	**0.0%**	**3.7%**	**0.6%**	**0.0%**	**0.0%**	**0.0%**	**0.0%**	**0.0%**	**3.6%**	**21.6%**	**0.0%**	**0.8%**	**0.0%**	**0.0%**	**0.0%**	**0.0%**	**0.0%**	**0.0%**
Zone 11																			
Co-op, Badminton Road, Downend, Bristol, BS16 6BB	0.0%	0.0%	0.0%	0.0%	0.0%	0.0%	0.0%	0.0%	0.0%	0.0%	0.0%	0.0%	0.0%	0.0%	0.0%	0.0%	0.0%	0.0%	0.0%
Downend local shops, Bristol	0.0%	0.0%	0.0%	0.0%	0.0%	0.0%	0.0%	0.0%	0.0%	0.0%	0.9%	0.0%	0.0%	0.0%	0.0%	0.0%	0.0%	0.0%	0.0%
Emersons Green local shops, Bristol (e.g. Emerson's Way shops where vets is - NOT Emersons Green Retail Park)	0.3%	0.0%	0.0%	0.0%	0.0%	0.0%	0.0%	0.0%	0.0%	0.0%	0.0%	2.8%	0.8%	0.0%	0.0%	0.0%	0.0%	0.0%	0.0%
Emersons Green Retail Park, Bristol (Lidl, Boots, Argos, Poundland, Peacocks, Sports Direct & more)	1.5%	3.6%	1.5%	1.3%	0.0%	0.0%	0.0%	0.0%	0.0%	0.0%	0.0%	13.5%	0.0%	0.0%	0.0%	0.0%	0.0%	0.0%	0.7%
Fonthill Garden Centre, Bath Road, Bristol, BS30 6HX	0.6%	0.0%	0.7%	1.3%	0.0%	0.0%	0.0%	0.0%	0.0%	1.7%	0.0%	1.6%	0.0%	0.0%	0.0%	0.0%	0.0%	0.0%	5.2%
Lidl, The Village, Emersons Way, Bristol, BS16 7AE	0.0%	0.0%	0.0%	0.0%	0.0%	0.0%	0.0%	0.0%	0.0%	0.0%	0.0%	0.0%	0.0%	0.0%	0.0%	0.0%	0.0%	0.0%	0.0%
Lyde Green local shops, Bristol	0.0%	0.0%	0.0%	0.0%	0.0%	0.0%	0.0%	0.0%	0.0%	0.0%	0.0%	0.0%	0.0%	0.0%	0.0%	0.0%	0.0%	0.0%	0.0%
Sainsbury's Superstore, Emersons Green, Bristol, BS16 7AE	0.0%	0.0%	0.0%	0.0%	0.0%	0.0%	0.0%	0.0%	0.0%	0.0%	0.0%	0.0%	0.0%	0.0%	0.0%	0.0%	0.0%	0.0%	0.0%
St Aldams Garden Centre, Westerleigh Road, Pucklechurch, Bristol, BS16 9PY	0.1%	0.0%	0.0%	0.0%	0.0%	0.0%	0.0%	0.0%	0.0%	0.6%	0.0%	0.0%	0.8%	0.0%	0.0%	0.0%	0.0%	0.0%	0.0%
Staple Hill local shops, Bristol	0.4%	0.0%	0.0%	0.0%	0.0%	0.0%	0.0%	0.0%	0.0%	0.0%	0.0%	4.4%	0.0%	0.0%	0.0%	0.0%	0.0%	0.0%	0.0%
Tesco Superstore, Broad Street, Staple Hill, Bristol, BS16 5NP	0.0%	0.0%	0.0%	0.0%	0.0%	0.0%	0.0%	0.0%	0.0%	0.0%	0.0%	0.0%	0.0%	0.0%	0.0%	0.0%	0.0%	0.0%	0.0%
The Carpet Barn, Bath Road, Longwell Green, Bristol, BS30 6DL	0.0%	0.0%	0.0%	0.0%	0.0%	0.0%	0.0%	0.0%	0.0%	0.0%	0.0%	0.0%	0.0%	0.0%	0.0%	0.0%	0.0%	0.0%	0.0%
Warmley Village Centre	0.0%	0.0%	0.0%	0.0%	0.0%	0.0%	0.0%	0.0%	0.0%	0.0%	0.0%	0.0%	0.0%	0.0%	0.0%	0.0%	0.0%	0.0%	0.0%
Willsbridge local shops, Bristol	0.0%	0.0%	0.0%	0.0%	0.0%	0.0%	0.0%	0.0%	0.0%	0.0%	0.0%	0.0%	0.0%	0.0%	0.0%	0.0%	0.0%	0.0%	0.0%
Sub Total Zone 11	**2.8%**	**3.6%**	**2.2%**	**2.6%**	**0.0%**	**0.0%**	**0.0%**	**0.0%**	**0.0%**	**2.3%**	**0.9%**	**22.4%**	**1.5%**	**0.0%**	**0.0%**	**0.0%**	**0.0%**	**0.0%**	**5.9%**
Zone 12																			
Aldi, Brook Way, Patchway, Bradley Stoke, BS32 9DA	0.2%	0.0%	0.0%	0.0%	0.0%	0.0%	0.0%	0.0%	0.0%	0.0%	0.0%	0.0%	0.0%	4.1%	0.0%	0.0%	0.0%	0.0%	0.0%
Almondsbury Garden Centre, Over Lane, Almondsbury	2.3%	0.0%	0.7%	5.9%	3.8%	2.3%	5.8%	7.4%	7.3%	0.0%	0.9%	0.5%	3.0%	3.1%	0.0%	0.0%	0.0%	0.0%	0.7%
Coalpit Heath Village Centre	0.0%	0.0%	0.0%	0.0%	0.0%	0.0%	0.0%	0.0%	0.0%	0.0%	0.0%	0.0%	0.0%	0.0%	0.0%	0.0%	0.0%	0.0%	0.0%
Elmwood Garden Centre, Westerleigh Road, Henfield, Bristol, BS36 2UP	0.0%	0.0%	0.0%	0.0%	0.0%	0.0%	0.0%	0.0%	0.0%	0.0%	0.0%	0.5%	0.0%	0.0%	0.0%	0.0%	0.0%	0.0%	0.0%
Frampton Cotterell Village Centre	0.0%	0.0%	0.0%	0.0%	0.0%	0.0%	0.0%	0.0%	0.0%	0.0%	0.0%	0.0%	0.0%	0.0%	0.0%	0.0%	0.0%	0.0%	0.0%
Pilning Village Centre	0.0%	0.0%	0.0%	0.0%	0.0%	0.0%	0.0%	0.0%	0.0%	0.0%	0.0%	0.0%	0.0%	0.0%	0.0%	0.0%	0.0%	0.0%	0.0%
Winterbourne Village Centre	0.0%	0.0%	0.0%	0.0%	0.0%	0.0%	0.0%	0.0%	0.0%	0.0%	0.0%	0.0%	0.0%	0.0%	0.0%	0.0%	0.0%	0.0%	0.0%
Sub Total Zone 12	**2.6%**	**0.0%**	**0.7%**	**5.9%**	**3.8%**	**2.3%**	**5.8%**	**7.4%**	**7.3%**	**0.0%**	**0.9%**	**1.1%**	**3.0%**	**7.2%**	**0.0%**	**0.0%**	**0.0%**	**0.0%**	**0.7%**
Zone 13																			
Abbey Wood Shopping Park, Filton (Asda, Matalan, Pets at Home, Poundland, B&M & more)	0.3%	0.0%	0.0%	0.0%	0.0%	0.0%	0.0%	2.2%	0.0%	0.0%	0.0%	0.0%	0.0%	1.5%	2.6%	0.0%	0.0%	0.0%	0.0%
Asda, Abbey Wood Shopping Park, Filton, BS34 7JL	0.0%	0.0%	0.0%	0.0%	0.0%	0.0%	0.0%	0.0%	0.0%	0.0%	0.0%	0.0%	0.0%	0.0%	0.0%	0.0%	0.0%	0.0%	0.0%
Asda, Highwood Lane, Patchway, Bristol, BS34 5TL	0.0%	0.0%	0.0%	0.0%	0.0%	0.0%	0.0%	0.0%	0.0%	0.0%	0.0%	0.0%	0.0%	0.0%	0.0%	0.0%	0.0%	0.0%	0.0%
B&M, Centaurus Road, Patchway, Bristol, BS34 5TS	0.2%	0.0%	0.0%	0.0%	0.0%	0.0%	0.0%	0.0%	3.7%	0.0%	0.0%	0.0%	0.0%	0.0%	0.0%	0.0%	0.0%	0.0%	0.0%
Bradley Stoke Town Centre	0.0%	0.0%	0.0%	0.0%	0.0%	0.0%	0.0%	0.0%	0.0%	0.0%	0.0%	0.0%	0.0%	0.0%	0.0%	0.0%	0.0%	0.0%	0.0%
Cribbs Causeway, Bristol (includes the Mall & Retail Park)	2.6%	0.0%	1.5%	1.3%	4.6%	0.0%	3.5%	2.9%	11.6%	0.0%	0.0%	0.0%	10.2%	13.5%	0.0%	0.0%	0.0%	0.0%	0.0%
Filton local shops, Bristol	0.2%	0.0%	0.0%	0.0%	0.0%	0.0%	0.0%	0.0%	0.0%	0.0%	0.0%	0.0%	0.0%	4.1%	0.0%	0.0%	0.0%	0.0%	0.0%
Iceland (The Food Warehouse), Willowbrook Shopping Centre, Bradley Stoke, BS32 8BS	0.0%	0.0%	0.0%	0.0%	0.0%	0.0%	0.0%	0.0%	0.0%	0.0%	0.0%	0.0%	0.0%	0.0%	0.0%	0.0%	0.0%	0.0%	0.0%
Kellaway Building Supplies, Olympus House, Patchway	0.3%	0.0%	0.0%	0.0%	0.0%	0.0%	0.0%	5.9%	0.0%	0.0%	0.0%	0.0%	0.0%	0.0%	0.0%	0.0%	0.0%	0.0%	0.0%
Lidl, Fox Den Road, Bristol, BS34 8SP	0.0%	0.0%	0.0%	0.0%	0.0%	0.0%	0.0%	0.0%	0.0%	0.0%	0.0%	0.0%	0.0%	0.0%	0.0%	0.0%	0.0%	0.0%	0.0%

Destination	Total DIY (%)	Zone 1 DIY (%)	Zone 2 DIY (%)	Zone 3 DIY (%)	Zone 4 DIY (%)	Zone 5 DIY (%)	Zone 6 DIY (%)	Zone 7 DIY (%)	Zone 8 DIY (%)	Zone 9 DIY (%)	Zone 10 DIY (%)	Zone 11 DIY (%)	Zone 12 DIY (%)	Zone 13 DIY (%)	Zone 14 DIY (%)	Zone 15 DIY (%)	Zone 16 DIY (%)	Zone 17 DIY (%)	Zone 18 DIY (%)
Study Area																			
Lidl, Haze Way, Patchway, BS34 5BZ	0.0%	0.0%	0.0%	0.0%	0.0%	0.0%	0.0%	0.0%	0.0%	0.0%	0.0%	0.0%	0.0%	0.0%	0.0%	0.0%	0.0%	0.0%	0.0%
Little Stoke Village Centre	0.0%	0.0%	0.0%	0.0%	0.0%	0.0%	0.0%	0.0%	0.0%	0.0%	0.0%	0.0%	0.0%	0.0%	0.0%	0.0%	0.0%	0.0%	0.0%
Marks & Spencer, The Mall, Cribbs Causeway, BS34 5QT	0.0%	0.0%	0.0%	0.0%	0.0%	0.0%	0.0%	0.0%	0.0%	0.0%	0.0%	0.0%	0.0%	0.0%	0.0%	0.0%	0.0%	0.0%	0.0%
Patchway Town Centre	0.0%	0.0%	0.0%	0.0%	0.0%	0.0%	0.0%	0.0%	0.0%	0.0%	0.0%	0.0%	0.0%	0.0%	0.0%	0.0%	0.0%	0.0%	0.0%
Sainsbury's Superstore, Fox Den Road, Stoke Gifford, BS34 8SS	0.0%	0.0%	0.0%	0.0%	0.0%	0.0%	0.0%	0.0%	0.0%	0.0%	0.0%	0.0%	0.0%	0.0%	0.0%	0.0%	0.0%	0.0%	0.0%
Screwfix, Station Road, Filton, Bristol, BS34 7JW	0.1%	0.0%	0.0%	0.0%	0.0%	0.0%	0.0%	1.4%	0.0%	0.0%	0.0%	0.0%	0.8%	0.0%	0.0%	0.0%	0.0%	0.0%	0.0%
Stoke Gifford District Shopping Centre (The Range, Poundstretcher & Lidl)	0.2%	0.0%	0.0%	0.0%	0.0%	0.0%	0.0%	1.4%	0.0%	0.0%	0.0%	0.0%	0.0%	3.2%	0.0%	0.0%	0.0%	0.0%	0.0%
Tesco Extra, Willow Brook Centre, Bradley Stoke, BS32 8EF	0.0%	0.0%	0.0%	0.0%	0.0%	0.0%	0.0%	0.0%	0.0%	0.0%	0.0%	0.0%	0.0%	0.8%	0.0%	0.0%	0.0%	0.0%	0.0%
The Shield Retail Centre, Gloucester Road North, Filton, Bristol, BS34 7BR	0.0%	0.0%	0.0%	0.0%	0.0%	0.0%	0.0%	0.0%	0.0%	0.0%	0.0%	0.0%	0.0%	0.0%	0.0%	0.0%	0.0%	0.0%	0.0%
Travis Perkins, New Road, Stoke Gifford, Bristol, BS34 8QW	0.1%	0.0%	0.0%	0.0%	0.0%	0.0%	0.0%	0.0%	1.4%	0.0%	0.0%	0.0%	0.0%	0.0%	0.0%	0.0%	0.0%	0.0%	0.0%
Willow Brook Shopping Centre, Bradley Stoke (Boots, Pets at Home, Poundstretcher & more)	0.0%	0.0%	0.0%	0.0%	0.0%	0.0%	0.0%	0.0%	0.0%	0.0%	0.0%	0.0%	0.0%	0.0%	0.0%	0.0%	0.0%	0.0%	0.0%
Sub Total Zone 13	**4.1%**	**0.0%**	**1.5%**	**1.3%**	**4.6%**	**0.0%**	**3.5%**	**13.8%**	**16.7%**	**0.0%**	**0.0%**	**0.0%**	**10.9%**	**23.1%**	**2.6%**	**0.0%**	**0.0%**	**0.0%**	**0.0%**
Zone 14																			
Aldi, North Street, Bedminster, Bristol, BS3 1JA	0.1%	0.0%	0.0%	0.0%	0.0%	1.2%	0.0%	0.0%	0.0%	0.0%	0.0%	0.0%	0.0%	0.0%	1.2%	0.0%	0.0%	0.0%	0.0%
Asda, East Street, Bedminster, Bristol, BS3 4JY	0.1%	0.0%	0.0%	0.0%	0.0%	0.0%	0.0%	0.0%	0.0%	0.0%	0.0%	0.0%	0.0%	0.0%	3.2%	0.0%	0.0%	0.0%	0.0%
Axis Trampoline Club, South Liberty Lane, Bristol, BS3 2SU	0.0%	0.0%	0.0%	0.0%	0.0%	0.0%	0.0%	0.0%	0.0%	0.0%	0.0%	0.0%	0.0%	0.0%	0.0%	0.0%	0.0%	0.0%	0.0%
B&M, Winterstoke Road, Bristol, BS3 2LF	0.0%	0.0%	0.0%	0.0%	0.0%	0.0%	0.0%	0.0%	0.0%	0.0%	0.0%	0.0%	0.0%	0.0%	0.0%	0.0%	0.0%	0.0%	0.0%
Bedminster local shops, Bristol	1.0%	5.6%	0.0%	0.6%	0.0%	9.6%	0.7%	0.0%	0.0%	0.0%	0.0%	0.0%	0.0%	0.0%	7.7%	0.0%	0.0%	0.0%	0.0%
CW Jones Carpet & Flooring, Hartcliffe Way, Bedminster, BS3 5RU	0.0%	0.0%	0.0%	0.0%	0.0%	0.0%	0.0%	0.0%	0.0%	0.0%	0.0%	0.0%	0.0%	0.0%	0.0%	0.0%	0.0%	0.0%	0.0%
Iceland (The Food Warehouse), South Bristol Retail Park, Ashton Gate, Bristol, BS3 2LQ	0.0%	0.0%	0.0%	0.0%	0.0%	0.0%	0.0%	0.0%	0.0%	0.0%	0.0%	0.0%	0.0%	0.0%	0.0%	0.0%	0.0%	0.0%	0.0%
Lidl, Sheene Road, Bristol, BS3 4EG	0.0%	0.0%	0.0%	0.0%	0.0%	0.0%	0.0%	0.0%	0.0%	0.0%	0.0%	0.0%	0.0%	0.0%	0.0%	0.0%	0.0%	0.0%	0.0%
Riverside Garden Centre, Clift House Road, Southville, Bristol	2.4%	12.0%	1.5%	0.0%	3.8%	21.3%	4.3%	0.0%	0.0%	0.0%	0.0%	0.0%	0.0%	0.0%	11.5%	0.0%	0.0%	0.0%	0.0%
Sainsbury's Superstore, Winterstoke Road, Bristol, BS3 2NS	0.2%	0.0%	0.0%	2.6%	0.0%	0.0%	0.0%	0.0%	0.0%	0.0%	0.0%	0.0%	0.0%	0.0%	0.0%	0.0%	0.0%	0.0%	0.0%
South Bristol Retail Park, Winterstoke Road, Ashton Gate, Bristol (Halfords, Food Warehouse, Currys & B&M)	0.6%	0.0%	0.0%	0.0%	4.0%	1.2%	0.0%	0.0%	0.0%	0.0%	0.0%	0.0%	0.0%	0.0%	0.0%	0.5%	3.7%	0.0%	0.0%
Southville local shops, Bristol	0.0%	0.0%	0.0%	0.0%	0.0%	0.0%	0.0%	0.0%	0.0%	0.0%	0.0%	0.0%	0.0%	0.0%	0.0%	0.0%	0.0%	0.0%	0.0%
Wickes, Winterstoke Road, Ashton Gate, Bristol, BS3 2LQ	1.2%	0.0%	0.0%	0.0%	1.5%	5.8%	3.6%	0.0%	0.0%	0.0%	0.0%	0.0%	3.1%	0.0%	8.8%	0.0%	1.4%	0.6%	0.0%
Winterstoke Road, Bristol	0.0%	0.0%	0.0%	0.0%	0.0%	0.0%	0.0%	0.0%	0.0%	0.0%	0.0%	0.0%	0.0%	0.0%	0.0%	0.0%	0.0%	0.0%	0.0%
Sub Total Zone 14	**5.6%**	**17.6%**	**1.5%**	**3.3%**	**9.2%**	**39.0%**	**8.6%**	**0.0%**	**0.0%**	**0.0%**	**0.0%**	**0.0%**	**3.1%**	**0.0%**	**32.3%**	**0.5%**	**5.1%**	**0.6%**	**0.0%**
Zone 15																			
Aldi, Imperial Park, Bristol, BS13 7TJ	0.0%	0.0%	0.0%	0.0%	0.0%	0.0%	0.0%	0.0%	0.0%	0.0%	0.0%	0.0%	0.0%	0.0%	0.0%	0.0%	0.0%	0.0%	0.0%
B&Q, Imperial Retail Park, Bristol	12.0%	15.7%	0.0%	0.0%	4.0%	9.3%	0.0%	0.0%	0.0%	0.0%	0.0%	0.0%	0.0%	0.0%	31.8%	52.0%	44.2%	58.8%	0.0%
B&Q, Wills Way, Bishopsworth, Bristol, BS13 7TJ	0.0%	0.0%	0.0%	0.0%	0.0%	0.0%	0.0%	0.0%	0.0%	0.0%	0.0%	0.0%	0.0%	0.0%	0.6%	0.0%	0.0%	0.0%	0.0%
Bishopsworth local shops, Bristol	0.0%	0.0%	0.0%	0.0%	0.0%	0.0%	0.0%	0.0%	0.0%	0.0%	0.0%	0.0%	0.0%	0.0%	0.0%	0.0%	0.0%	0.0%	0.0%
Hartcliffe local shops, Bristol	0.0%	0.0%	0.0%	0.0%	0.0%	0.0%	0.0%	0.0%	0.0%	0.0%	0.0%	0.0%	0.0%	0.0%	0.0%	0.0%	0.0%	0.0%	0.0%
Headley Park local shops, Bristol	0.0%	0.0%	0.0%	0.0%	0.0%	0.0%	0.0%	0.0%	0.0%	0.0%	0.0%	0.0%	0.0%	0.0%	0.0%	0.0%	0.0%	0.0%	0.0%
Home Bargains, Whitchurch Lane, Bristol, BS13 7TW	0.0%	0.0%	0.0%	0.0%	0.0%	0.0%	0.0%	0.0%	0.0%	0.0%	0.0%	0.0%	0.0%	0.0%	0.0%	0.0%	0.0%	0.0%	0.0%
Imperial Retail Park, Wills Way, Bristol (B&Q, Argos, Bedworld, B&M, Homesense, The Range & more)	4.4%	3.6%	3.9%	0.0%	0.0%	3.5%	0.0%	0.0%	0.0%	0.0%	0.0%	1.1%	0.0%	0.0%	3.8%	34.4%	9.2%	13.1%	0.0%
Lidl, Whitchurch Lane, Bishopsworth, Bristol, BS13 7TE	0.0%	0.0%	0.0%	0.0%	0.0%	0.0%	0.0%	0.0%	0.0%	0.0%	0.0%	0.0%	0.0%	0.0%	0.0%	0.0%	0.0%	0.6%	0.0%
Morrisons, Peterson Avenue, Hartcliffe, Bristol, BS13 0BE	0.0%	0.0%	0.0%	0.0%	0.0%	0.0%	0.0%	0.0%	0.0%	0.0%	0.0%	0.0%	0.0%	0.0%	0.0%	0.0%	0.0%	0.0%	0.0%
Sub Total Zone 15	**16.4%**	**19.3%**	**3.9%**	**0.0%**	**4.0%**	**12.8%**	**0.0%**	**0.0%**	**0.0%**	**0.0%**	**0.0%**	**1.1%**	**0.0%**	**0.0%**	**36.2%**	**86.4%**	**53.4%**	**72.5%**	**0.0%**
Zone 16																			
Brislington local shops	0.3%	0.0%	0.0%	0.0%	0.0%	0.0%	0.0%	0.0%	0.0%	0.0%	0.0%	1.1%	0.0%	0.0%	0.0%	0.0%	2.8%	0.0%	1.5%
Brislington Retail Park, Bath Road, Bristol (Halfords, B&M, Dreams, Matalan, Sports Direct & more)	0.6%	0.0%	0.0%	0.0%	0.0%	0.0%	0.0%	0.0%	3.7%	0.0%	0.0%	0.0%	0.0%	0.0%	0.0%	0.0%	3.5%	1.1%	2.9%
Broadwalk Shopping Centre, Knowle, Bristol, BS4 2RA	0.0%	0.0%	0.0%	0.0%	0.0%	0.0%	0.0%	0.0%	0.0%	0.0%	0.0%	0.0%	0.0%	0.0%	0.0%	0.0%	0.0%	0.0%	0.0%
Co-op, Wyatts View, Brislington, St. Annes, Bristol, BS4 4WW	0.0%	0.0%	0.0%	0.0%	0.0%	0.0%	0.0%	0.0%	0.0%	0.0%	0.0%	0.0%	0.0%	0.0%	0.0%	0.0%	0.7%	0.0%	0.0%
CrossFit, Dixon Road, Brislington, BS4 5QW	0.0%	0.0%	0.0%	0.0%	0.0%	0.0%	0.0%	0.0%	0.0%	0.0%	0.0%	0.0%	0.0%	0.0%	0.0%	0.0%	0.0%	0.0%	0.0%
Knowle local shops, Bristol	0.0%	0.0%	0.0%	0.0%	0.0%	0.0%	0.0%	0.0%	0.0%	0.0%	0.0%	0.0%	0.0%	0.0%	0.0%	0.0%	0.0%	0.0%	0.0%
Lidl, Brislington Retail Park, Bristol, BS4 5NG	0.0%	0.0%	0.0%	0.0%	0.0%	0.0%	0.0%	0.0%	0.0%	0.0%	0.0%	0.0%	0.0%	0.0%	0.0%	0.0%	0.0%	0.0%	0.0%
Sainsbury's Superstore, St Philips Causeway, Arnos Vale, Bristol, BS4 3BD	0.1%	0.0%	0.0%	0.0%	0.0%	0.0%	0.0%	0.0%	0.0%	0.0%	0.0%	0.0%	0.0%	0.0%	0.0%	0.0%	1.4%	0.0%	0.0%
Screwfix, Wilverley Trading Estate, Brislington, Bristol, BS4 5NL	0.2%	0.0%	0.0%	0.0%	0.0%	0.0%	0.0%	0.0%	0.0%	0.0%	0.0%	0.0%	0.0%	0.0%	0.0%	0.0%	0.0%	3.5%	0.0%
St Anne's local shops, Bristol	0.0%	0.0%	0.0%	0.0%	0.0%	0.0%	0.0%	0.0%	0.0%	0.0%	0.0%	0.0%	0.0%	0.0%	0.0%	0.0%	0.0%	0.0%	0.0%
Tesco Extra, Callington Road, Brislington, Bristol, BS4 5AY	0.2%	0.0%	0.0%	0.0%	0.0%	0.0%	0.0%	0.0%	0.0%	0.0%	0.0%	0.0%	0.0%	0.0%	0.0%	0.0%	0.0%	3.0%	0.0%
Totterdown local shops, Bristol	0.0%	0.0%	0.0%	0.0%	0.0%	0.0%	0.0%	0.0%	0.0%	0.0%	0.0%	0.0%	0.0%	0.0%	0.0%	0.0%	0.0%	0.0%	0.0%
Tramway Retail Park, Bath Road, Brislington (Dunelm & Go Outdoors)	0.0%	0.0%	0.0%	0.0%	0.0%	0.0%	0.0%	0.0%	0.0%	0.0%	0.0%	0.0%	0.0%	0.0%	0.0%	0.0%	0.0%	0.0%	0.0%
Sub Total Zone 16	**1.4%**	**0.0%**	**0.0%**	**0.0%**	**0.0%**	**0.0%**	**0.0%**	**0.0%**	**3.7%**	**0.0%**	**0.0%**	**1.1%**	**0.0%**	**0.0%**	**0.0%**	**0.0%**	**8.3%**	**7.6%**	**4.4%**
Zone 17																			
Asda, Oatlands Avenue, Whitchurch, BS14 0ST	0.2%	0.0%	0.0%	0.0%	0.0%	0.0%	0.0%	0.0%	0.0%	0.0%	0.0%	0.0%	0.0%	0.0%	0.0%	0.5%	0.0%	3.4%	0.0%
Hengrove local shops, Bristol	0.3%	0.0%	0.0%	0.0%	0.0%	0.0%	0.0%	0.0%	0.0%	0.0%	0.0%	0.0%	0.0%	0.0%	0.0%	2.2%	0.0%	3.4%	0.0%
Red Lion Carpets, Wells Road, Bristol, BS14 9AF	0.0%	0.0%	0.0%	0.0%	0.0%	0.0%	0.0%	0.0%	0.0%	0.0%	0.0%	0.0%	0.0%	0.0%	0.0%	0.0%	0.0%	0.0%	0.0%
Stockwood local shops, Bristol	0.0%	0.0%	0.0%	0.0%	0.0%	0.0%	0.0%	0.0%	0.0%	0.0%	0.0%	0.0%	0.0%	0.0%	0.0%	0.0%	0.0%	0.0%	0.0%
Tesco Express, Wells Road, Whitchurch, Bristol, BS14 9HX	0.0%	0.0%	0.0%	0.0%	0.0%	0.0%	0.0%	0.0%	0.0%	0.0%	0.0%	0.0%	0.0%	0.0%	0.0%	0.0%	0.0%	0.0%	0.0%
Whitchurch local shops, Bristol	0.0%	0.0%	0.0%	0.0%	0.0%	0.0%	0.0%	0.0%	0.0%	0.0%	0.0%	0.0%	0.0%	0.0%	0.0%	0.0%	0.0%	0.0%	0.0%
Whitehall Garden Centre, Norton Lane, Bristol, BS14 0BT	0.5%	0.0%	0.0%	0.0%	0.0%	0.0%	0.0%	0.0%	0.0%	0.0%	0.0%	0.0%	0.0%	0.0%	0.0%	0.5%	2.1%	5.0%	0.7%
Sub Total Zone 17	**1.0%**	**0.0%**	**0.0%**	**0.0%**	**0.0%**	**0.0%**	**0.0%**	**0.0%**	**0.0%**	**0.0%**	**0.0%**	**0.0%**	**0.0%**	**0.0%**	**0.0%**	**3.2%**	**2.1%**	**11.8%**	**0.7%**
Zone 18																			
Keynsham Town Centre	0.1%	0.0%	0.0%	0.0%	0.0%	0.0%	0.0%	0.0%	0.0%	0.0%	0.0%	0.0%	0.0%	0.0%	0.0%	0.0%	0.0%	0.0%	2.2%
Tesco Superstore, Bristol Road, Keynsham, Bristol, BS31 2BA	0.1%	0.0%	0.0%	0.0%	0.0%	0.0%	0.0%	0.0%	0.0%	0.0%	0.0%	0.0%	0.0%	0.0%	0.0%	0.0%	0.0%	0.0%	2.9%
Waitrose, Broadmead Lane, Keynsham, BS31 1ST	0.0%	0.0%	0.0%	0.0%	0.0%	0.0%	0.0%	0.0%	0.0%	0.0%	0.0%	0.0%	0.0%	0.0%	0.0%	0.0%	0.0%	0.0%	0.0%
Sub Total Zone 18	**0.2%**	**0.0%**	**0.0%**	**0.0%**	**0.0%**	**0.0%**	**0.0%**	**0.0%**	**0.0%**	**0.0%**	**0.0%**	**0.0%**	**0.0%**	**0.0%**	**0.0%**	**0.0%**	**0.0%**	**0.0%**	**5.2%**
Bristol Authority Area Sub Total	**58.8%**	**88.6%**	**48.7%**	**5.2%**	**86.2%**	**91.8%**	**88.0%**	**77.4%**	**71.1%**	**10.9%**	**49.1%**	**2.2%**	**50.3%**	**64.0%**	**89.8%**	**97.9%**	**80.4%**	**96.6%**	**5.2%**
Sub-Total Insdie Study Area	**95.3%**	**95.0%**	**100.0%**	**97.4%**	**99.2%**	**94.2%**	**97.2%**	**98.6%**	**95.1%**	**98.8%**	**89.4%**	**95.6%**	**66.5%**	**94.3%**	**98.8%**	**98.9%**	**97.2%**	**98.3%**	**93.4%**
Outside Survey Area																			
Abergavenny Town Centre	0.0%	0.0%	0.0%	0.0%	0.0%	0.0%	0.0%	0.0%	0.0%	0.0%	0.0%	0.0%	0.0%	0.0%	0.0%	0.0%	0.0%	0.0%	0.0%
Aldi, Horseshoe Lane, Thornbury, BS35 2AX	0.0%	0.0%	0.0%	0.0%	0.0%	0.0%	0.0%	0.0%	0.0%	0.0%	0.0%	0.0%	0.0%	0.0%	0.0%	0.0%	0.0%	0.0%	0.0%
Aldi, Wyndham Way, Portishead, Bristol, BS20 8LR	0.0%	0.0%	0.0%	0.0%	0.0%	0.0%	0.0%	0.0%	0.7%	0.0%	0.0%	0.0%	0.0%	0.0%	0.0%	0.0%	0.0%	0.0%	0.0%
Allington Farm Shop, A420, Allington, Chippenham, SN14 6LJ	0.0%	0.0%	0.0%	0.0%	0.0%	0.0%	0.0%	0.0%	0.0%	0.0%	0.0%	0.0%	0.0%	0.0%	0.0%	0.0%	0.0%	0.0%	0.0%
Alveston Village Centre	0.0%	0.0%	0.0%	0.0%	0.0%	0.0%	0.0%	0.0%	0.0%	0.0%	0.0%	0.0%	0.0%	0.0%	0.0%	0.0%	0.0%	0.0%	0.0%
Asda, Phillips Road, Weston-Super-Mare, BS23 3UZ	0.0%	0.0%	0.0%	0.0%	0.0%	0.0%	0.0%	0.0%	0.0%	0.0%	0.0%	0.0%	0.0%	0.0%	0.0%	0.0%	0.0%	0.0%	0.0%
Asda, The Shires, Bythesea Road,Trowbridge, BA14 8AT	0.0%	0.0%	0.0%	0.0%	0.0%	0.0%	0.0%	0.0%	0.0%	0.0%	0.0%	0.0%	0.0%	0.0%	0.0%	0.0%	0.0%	0.0%	0.0%
B&Q, Flowerdown Retail Park, Weston-Super-Mare	0.0%	0.0%	0.0%	0.0%	0.0%	0.0%	0.0%	0.0%	0.0%	0.0%	0.0%	0.0%	0.0%	0.0%	0.0%	0.0%	0.0%	0.0%	0.0%
B&Q, Station Road, Yate	1.3%	0.0%	0.0%	0.0%	0.0%	0.0%	0.0%	0.7%	0.0%	0.0%	0.0%	0.5%	23.0%	0.0%	0.0%	0.0%	0.0%	0.0%	0.0%
Bath City Centre (includes SouthGate Shopping Centre)	0.1%	0.0%	0.0%	0.0%	0.0%	0.0%	0.0%	0.0%	0.0%	0.0%	0.0%	1.1%	0.0%	0.0%	0.0%	0.0%	0.0%	0.0%	0.0%
Birmingham City Centre	0.0%	0.0%	0.0%	0.0%	0.0%	0.0%	0.0%	0.0%	0.0%	0.0%	0.0%	0.0%	0.0%	0.0%	0.0%	0.0%	0.0%	0.0%	0.0%
Broadway Village Centre	0.0%	0.0%	0.0%	0.0%	0.0%	0.0%	0.0%	0.0%	0.0%	0.0%	0.0%	0.0%	0.0%	0.0%	0.0%	0.0%	0.0%	0.0%	0.0%
Burnham on Sea Town Centre	0.0%	0.0%	0.0%	0.0%	0.0%	0.0%	0.0%	0.0%	0.0%	0.0%	0.0%	0.0%	0.0%	0.0%	0.0%	0.0%	0.7%	0.0%	0.0%
Cadbury Garden Centre, Smallway, Congresbury	0.5%	0.0%	0.0%	0.0%	0.0%	3.5%	0.0%	0.0%	0.0%	0.6%	0.0%	0.0%	0.0%	0.0%	1.2%	0.5%	2.1%	0.0%	1.5%
Carpet Giant, Beeches Industrial Estate, Yate, BS37 5QZ	0.0%	0.0%	0.0%	0.0%	0.0%	0.0%	0.0%	0.0%	0.0%	0.0%	0.0%	0.0%	0.0%	0.0%	0.0%	0.0%	0.0%	0.0%	0.0%
Central London / West End	0.0%	0.0%	0.0%	0.0%	0.0%	0.0%	0.0%	0.0%	0.0%	0.0%	0.0%	0.0%	0.0%	0.0%	0.0%	0.0%	0.0%	0.0%	0.0%
Cheltenham Town Centre	0.0%	0.0%	0.0%	0.0%	0.0%	0.0%	0.0%	0.0%	0.0%	0.0%	0.0%	0.0%	0.0%	0.0%	0.0%	0.0%	0.0%	0.0%	0.0%
Chew Magna Village Centre	0.0%	0.0%	0.0%	0.0%	0.0%	0.0%	0.0%	0.0%	0.0%	0.0%	0.0%	0.0%	0.0%	0.0%	0.0%	0.0%	0.0%	0.0%	0.0%
Chippenham Town Centre	0.0%	0.0%	0.0%	0.0%	0.0%	0.0%	0.0%	0.0%	0.0%	0.0%	0.0%	0.0%	0.0%	0.0%	0.0%	0.0%	0.0%	0.0%	0.0%
Christchurch Town Centre	0.0%	0.0%	0.0%	0.0%	0.0%	0.0%	0.0%	0.0%	0.0%	0.0%	0.0%	0.0%	0.0%	0.0%	0.0%	0.0%	0.0%	0.0%	0.0%
Clarks Village Outlet Centre, Street (Over 90 Designer & High Street brands)	0.0%	0.0%	0.0%	0.0%	0.0%	0.0%	0.0%	0.0%	0.0%	0.0%	0.0%	0.0%	0.0%	0.0%	0.0%	0.0%	0.0%	0.0%	0.0%
Clevedon Town Centre	0.0%	0.0%	0.0%	0.0%	0.0%	0.0%	0.0%	0.0%	0.0%	0.0%	0.0%	0.0%	0.0%	0.0%	0.0%	0.0%	0.0%	0.0%	0.0%
Congresbury Village Centre	0.0%	0.0%	0.0%	0.0%	0.0%	0.0%	0.0%	0.0%	0.0%	0.0%	0.0%	0.0%	0.0%	0.0%	0.0%	0.0%	0.0%	0.0%	0.0%
Corsham Town Centre	0.0%	0.0%	0.0%	0.0%	0.0%	0.0%	0.0%	0.0%	0.0%	0.0%	0.0%	0.0%	0.0%	0.0%	0.0%	0.0%	0.0%	0.0%	0.0%
Designer Outlet, Kemble Drive, Swindon, SN2 2DY	0.0%	0.0%	0.0%	0.0%	0.0%	0.0%	0.0%	0.0%	0.0%	0.0%	0.0%	0.0%	0.0%	0.0%	0.0%	0.0%	0.0%	0.0%	0.0%
Dobbies Garden Centre, Thornbury, Wotton-under-Edge, GL12 8QH	0.1%	0.0%	0.0%	0.0%	0.0%	0.0%	0.0%	0.7%	0.0%	0.0%	0.0%	0.5%	0.0%	0.8%	0.0%	0.0%	0.0%	0.0%	0.0%
Dublin City Centre	0.0%	0.0%	0.0%	0.0%	0.0%	0.0%	0.0%	0.0%	0.0%	0.0%	0.0%	0.0%	0.0%	0.0%	0.0%	0.0%	0.0%	0.0%	0.0%
Eastwood Garden Plant Centre, Falfield, Wotton-under-Edge, GL12 8DA	0.1%	0.0%	0.0%	0.0%	0.0%	0.0%	0.0%	0.0%	1.4%	0.0%	0.0%	0.0%	0.0%	0.8%	0.0%	0.0%	0.0%	0.0%	0.0%
Edinburgh City Centre	0.0%	0.0%	0.0%	0.0%	0.0%	0.0%	0.0%	0.0%	0.0%	0.0%	0.0%	0.0%	0.0%	0.0%	0.0%	0.0%	0.0%	0.0%	0.0%
Exeter City Centre	0.0%	0.0%	0.0%	0.0%	0.0%	0.0%	0.0%	0.0%	0.0%	0.0%	0.0%	0.0%	0.0%	0.0%	0.0%	0.0%	0.0%	0.0%	0.0%
Exmouth Town Centre	0.0%	0.0%	0.0%	0.0%	0.0%	0.0%	0.0%	0.0%	0.0%	0.0%	0.0%	0.0%	0.0%	0.0%	0.0%	0.0%	0.0%	0.0%	0.0%
Flowerdown Retail Park, Weston-super-Mare (Aldi, B&Q, Carpetright, M&S Foodhall, Sports Direct & more)	0.0%	0.0%	0.0%	0.0%	0.0%	0.0%	0.0%	0.0%	0.0%	0.0%	0.0%	0.0%	0.0%	0.0%	0.0%	0.5%	0.0%	0.0%	0.0%
Gallagher Retail Park (aka The Wyvern Centre), WESTON SUPER MARE (The Range, Currys, Dreams, Oak Furnitureland & more	0.6%	0.0%	0.0%	1.3%	0.0%	0.0%	0.0%	0.0%	0.0%	0.6%	5.8%	0.0%	0.0%	0.0%	0.0%	0.0%	0.0%	1.1%	3.7%
Gloucester Keys Retail Park, St Ann Way, Gloucester, GL1 5SH	0.0%	0.0%	0.0%	0.0%	0.0%	0.0%	0.0%	0.0%	0.0%	0.0%	0.0%	0.0%	0.0%	0.0%	0.0%	0.0%	0.0%	0.0%	0.0%
Great Western Business Park, Armstrong Way, Yate, BS37 5NG	0.0%	0.0%	0.0%	0.0%	0.0%	0.0%	0.0%	0.0%	0.0%	0.0%	0.0%	0.0%	0.0%	0.0%	0.0%	0.0%	0.0%	0.0%	0.0%
Highfield Garden World, Bristol Road, Whitminster, Gloucester, GL2 7PB	0.1%	0.0%	0.0%	0.0%	0.0%	0.0%	1.4%	0.0%	0.0%	0.0%	0.0%	0.0%	0.0%	0.0%	0.0%	0.0%	0.0%	0.0%	0.0%
Hillier Garden Centre, Whiteway Road, Bath, BA2 2RG	0.1%	0.0%	0.0%	0.0%	0.0%	0.0%	0.0%	0.0%	0.0%	0.0%	0.0%	0.0%	0.0%	0.0%	0.0%	0.0%	0.0%	0.0%	1.5%
Homebase, Wessex Fields, Frome	0.1%	3.6%	0.0%	0.0%	0.0%	0.0%	0.0%	0.0%	0.0%	0.0%	0.0%	0.0%	0.0%	0.0%	0.0%	0.0%	0.0%	0.0%	0.0%
Homebase, Wyndham Retail Park, Portishead	0.1%	0.0%	0.0%	0.0%	0.0%	0.0%	0.0%	0.0%	1.4%	0.0%	0.0%	0.0%	0.0%	0.0%	0.0%	0.0%	0.0%	0.0%	0.0%
Honiton Town Centre	0.0%	0.7%	0.0%	0.0%	0.0%	0.0%	0.0%	0.0%	0.0%	0.0%	0.0%	0.0%	0.0%	0.0%	0.0%	0.0%	0.0%	0.0%	0.0%
Iron Acton Garden Centre, Wotton Road, Iron Acton, BS37 9XA	0.3%	0.0%	0.0%	0.0%	0.0%	1.2%	0.0%	0.0%	0.0%	0.0%	0.0%	0.0%	5.3%	0.0%	0.0%	0.0%	0.0%	0.0%	0.0%
Iron Acton Village Centre	0.0%	0.0%	0.0%	0.0%	0.0%	0.0%	0.0%	0.0%	0.0%	0.0%	0.0%	0.0%	0.8%	0.0%	0.0%	0.0%	0.0%	0.0%	0.0%
Kemps Garden Centre, Westerleigh, Bristol	0.2%	0.0%	0.0%	0.6%	0.0%	0.0%	0.0%	0.0%	0.0%	0.0%	0.0%	1.6%	0.8%	0.0%	0.0%	0.0%	0.0%	0.0%	0.0%
Leekes, Beanacre Road, Melksham, SN12 8AG	0.0%	0.0%	0.0%	0.0%	0.0%	0.0%	0.0%	0.0%	0.0%	0.0%	0.0%	0.0%	0.0%	0.0%	0.0%	0.0%	0.0%	0.0%	0.0%
Leighton Buzzard Town Centre	0.0%	0.0%	0.0%	0.0%	0.0%	0.0%	0.0%	0.0%	0.0%	0.0%	0.0%	0.0%	0.0%	0.0%	0.0%	0.0%	0.0%	0.0%	0.0%
Lidl, Kennedy Way, Yate, BS37 4BA	0.0%	0.0%	0.0%	0.0%	0.0%	0.0%	0.0%	0.0%	0.0%	0.0%	0.0%	0.0%	0.0%	0.0%	0.0%	0.0%	0.0%	0.0%	0.0%
Long Ashton Village Centre	0.0%	0.0%	0.0%	0.0%	0.0%	0.0%	0.0%	0.0%	0.0%	0.0%	0.0%	0.0%	0.0%	0.0%	0.0%	0.0%	0.0%	0.0%	0.0%
Manchester City Centre	0.0%	0.0%	0.0%	0.0%	0.0%	0.0%	0.0%	0.0%	0.0%	0.0%	0.0%	0.0%	0.0%	0.0%	0.0%	0.0%	0.0%	0.0%	0.0%
Mero Retail Park, Lower Bristol Road, Bath (Carpetright, Hobbycraft & Pets at Home)	0.0%	0.0%	0.0%	0.0%	0.0%	0.0%	0.0%	0.0%	0.0%	0.0%	0.0%	0.0%	0.0%	0.0%	0.0%	0.0%	0.0%	0.0%	0.0%
Midsomer Norton Town Centre	0.0%	0.0%	0.0%	0.0%	0.0%	0.0%	0.0%	0.0%	0.0%	0.0%	0.0%	0.0%	0.0%	0.0%	0.0%	0.0%	0.0%	0.0%	0.0%
Minehead Town Centre	0.0%	0.0%	0.0%	0.0%	0.0%	0.0%	0.0%	0.0%	0.0%	0.0%	0.0%	0.0%	0.0%	0.0%	0.0%	0.0%	0.0%	0.0%	0.0%
Monmouth Town Centre	0.0%	0.0%	0.0%	0.0%	0.0%	0.0%	0.0%	0.0%	0.0%	0.0%	0.0%	0.0%	0.0%	0.0%	0.0%	0.0%	0.0%	0.0%	0.0%
Morrisons, Station Road, Yate, BS37 5PW	0.1%	0.0%	0.0%	0.0%	0.0%	0.0%	0.0%	0.0%	0.0%	0.0%	0.0%	0.5%	0.8%	0.0%	0.0%	0.0%	0.0%	0.0%	0.0%
Nailsea Town Centre	0.0%	0.0%	0.0%	0.0%	0.0%	0.0%	0.0%	0.0%	0.0%	0.0%	0.0%	0.0%	0.0%	0.0%	0.0%	0.0%	0.0%	0.0%	0.0%
Newport City Centre	0.0%	0.0%	0.0%	0.0%	0.0%	0.0%	0.0%	0.0%	0.0%	0.0%	0.0%	0.0%	0.0%	0.0%	0.0%	0.0%	0.0%	0.0%	0.0%
Newquay Town Centre	0.0%	0.0%	0.0%	0.0%	0.0%	0.0%	0.0%	0.0%	0.0%	0.0%	0.0%	0.0%	0.0%	0.0%	0.0%	0.0%	0.0%	0.0%	0.0%
Norton Malreward Village Centre	0.0%	0.0%	0.0%	0.0%	0.0%	0.0%	0.0%	0.0%	0.0%	0.0%	0.0%	0.0%	0.0%	0.0%	0.0%	0.0%	0.0%	0.6%	0.0%
Nottingham City Centre	0.0%	0.0%	0.0%	0.0%	0.0%	0.0%	0.0%	0.0%	0.0%	0.0%	0.0%	0.0%	0.0%	0.0%	0.0%	0.0%	0.0%	0.0%	0.0%
Portishead Town Centre	0.1%	0.0%	0.0%	0.0%	0.0%	0.0%	0.7%	0.0%	0.7%	0.0%	0.0%	0.0%	0.0%	0.0%	0.0%	0.0%	0.0%	0.0%	0.0%
Riverside Retail Park, Link Road, Yate, BS37 4AQ	0.0%	0.0%	0.0%	0.0%	0.0%	0.0%	0.0%	0.0%	0.0%	0.0%	0.0%	0.0%	0.0%	0.0%	0.0%	0.0%	0.0%	0.0%	0.0%
Ross-on-Wye Town Centre	0.0%	0.0%	0.0%	0.0%	0.0%	0.0%	0.0%	0.0%	0.0%	0.0%	0.0%	0.0%	0.0%	0.0%	0.0%	0.0%	0.0%	0.0%	0.0%
Sainsbury's Superstore, Serbert Road, Portishead, Bristol, BS20 7GD	0.0%	0.0%	0.0%	0.0%	0.0%	0.0%	0.0%	0.0%	0.0%	0.0%	0.0%	0.0%	0.0%	0.0%	0.0%	0.0%	0.0%	0.0%	0.0%
Salford City Centre	0.0%	0.0%	0.0%	0.0%	0.0%	0.0%	0.0%	0.0%	0.0%	0.0%	0.0%	0.0%	0.0%	0.0%	0.0%	0.0%	0.0%	0.0%	0.0%
Screwfix, Stover Trading Estate, Yate, BS37 5PB	0.0%	0.0%	0.0%	0.0%	0.0%	0.0%	0.0%	0.0%	0.0%	0.0%	0.0%	0.0%	0.8%	0.0%	0.0%	0.0%	0.0%	0.0%	0.0%
Sheffield City Centre	0.0%	0.0%	0.0%	0.0%	0.0%	0.0%	0.0%	0.0%	0.0%	0.0%	0.0%	0.0%	0.0%	0.0%	0.0%	0.0%	0.0%	0.0%	0.0%
Sidmouth Town Centre	0.0%	0.0%	0.0%	0.0%	0.0%	0.0%	0.0%	0.0%	0.0%	0.0%	0.0%	0.0%	0.0%	0.0%	0.0%	0.0%	0.0%	0.0%	0.0%
St Austell Bay Business Park, Par Moor Road, Saint Austell, PL25 3RF	0.1%	0.0%	0.0%	0.0%	0.8%	0.0%	0.0%	0.0%	0.0%	0.0%	0.0%	0.0%	0.0%	0.0%	0.0%	0.0%	0.0%	0.0%	0.0%
St Margarets Retail Park, Oxford Road, Swindon, SN3 4ES	0.0%	0.0%	0.0%	0.0%	0.0%	0.0%	0.0%	0.0%	0.0%	0.0%	0.0%	0.0%	0.0%	0.0%	0.0%	0.0%	0.0%	0.0%	0.0%
Street Village Centre	0.0%	0.0%	0.0%	0.0%	0.0%	0.0%	0.0%	0.0%	0.0%	0.0%	0.0%	0.0%	0.0%	0.0%	0.0%	0.0%	0.0%	0.0%	0.0%
Swindon Town Centre	0.0%	0.0%	0.0%	0.0%	0.0%	0.0%	0.0%	0.0%	0.0%	0.0%	0.0%	0.0%	0.0%	0.0%	0.0%	0.0%	0.0%	0.0%	0.0%
Tesco Extra, East Walk, Yate, BS37 4AS	0.0%	0.0%	0.0%	0.0%	0.0%	0.0%	0.0%	0.0%	0.0%	0.0%	0.0%	0.0%	0.0%	0.0%	0.0%	0.0%	0.0%	0.0%	0.0%
Tesco Superstore, Midland Way, Thornbury, BS35 2BS	0.0%	0.0%	0.0%	0.0%	0.0%	0.0%	0.0%	0.0%	0.0%	0.0%	0.0%	0.0%	0.0%	0.0%	0.0%	0.0%	0.0%	0.0%	0.0%
Tetbury Town Centre	0.0%	0.0%	0.0%	0.0%	0.0%	0.0%	0.0%	0.0%	0.0%	0.0%	0.0%	0.0%	0.0%	0.0%	0.0%	0.0%	0.0%	0.0%	0.0%
The Old Well Garden Centre, Uffculme, Waterloo Cross, Cullompton, EX15 3ES	0.2%	0.0%	0.0%	0.0%	0.0%	0.0%	0.0%	0.0%	0.0%	0.0%	4.9%	0.0%	0.0%	0.0%	0.0%	0.0%	0.0%	0.0%	0.0%
The Range, Bristol Road, Bridgwater, TA6 4FF	0.0%	0.0%	0.0%	0.0%	0.0%	0.0%	0.0%	0.0%	0.0%	0.0%	0.0%	0.0%	0.0%	0.0%	0.0%	0.0%	0.0%	0.0%	0.0%
The Trafford Centre, Manchester, M17 8AA	0.0%	0.0%	0.0%	0.0%	0.0%	0.0%	0.0%	0.0%	0.0%	0.0%	0.0%	0.0%	0.0%	0.0%	0.0%	0.0%	0.0%	0.0%	0.0%
Thornbury Leisure Centre, Alveston Hill, Thornbury, BS35 3JB	0.0%	0.0%	0.0%	0.0%	0.0%	0.0%	0.0%	0.0%	0.0%	0.0%	0.0%	0.0%	0.0%	0.0%	0.0%	0.0%	0.0%	0.0%	0.0%
Thornbury Town Centre	0.0%	0.0%	0.0%	0.0%	0.0%	0.0%	0.7%	0.0%	0.0%	0.0%	0.0%	0.0%	0.0%	0.0%	0.0%	0.0%	0.0%	0.0%	0.0%
Timsbury Village Centre	0.0%	0.0%	0.0%	0.0%	0.0%	0.0%	0.0%	0.0%	0.0%	0.0%	0.0%	0.0%	0.0%	0.0%	0.0%	0.0%	0.0%	0.0%	0.0%
Torquay Town Centre	0.0%	0.0%	0.0%	0.0%	0.0%	0.0%	0.0%	0.0%	0.0%	0.0%	0.0%	0.0%	0.0%	0.0%	0.0%	0.0%	0.0%	0.0%	0.0%
Waitrose, High Street, Nailsea, Bristol, BS48 1AP	0.0%	0.0%	0.0%	0.0%	0.0%	0.0%	0.0%	0.0%	0.0%	0.0%	0.0%	0.0%	0.0%	0.0%	0.0%	0.0%	0.0%	0.0%	0.0%
Waitrose, Wickwar Road, Chipping Sodbury, BS37 6AU	0.0%	0.0%	0.0%	0.0%	0.0%	0.0%	0.0%	0.0%	0.0%	0.0%	0.0%	0.0%	0.0%	0.0%	0.0%	0.0%	0.0%	0.0%	0.0%
Wedmore Village Centre	0.0%	0.0%	0.0%	0.0%	0.0%	0.0%	0.0%	0.0%	0.0%	0.0%	0.0%	0.0%	0.0%	0.0%	0.0%	0.0%	0.0%	0.0%	0.0%
Wells City Centre	0.0%	0.0%	0.0%	0.0%	0.0%	0.0%	0.0%	0.0%	0.0%	0.0%	0.0%	0.0%	0.0%	0.0%	0.0%	0.0%	0.0%	0.0%	0.0%
Westerleigh Village Centre	0.0%	0.0%	0.0%	0.0%	0.0%	0.0%	0.0%	0.0%	0.0%	0.0%	0.0%	0.0%	0.0%	0.0%	0.0%	0.0%	0.0%	0.0%	0.0%
Weston Lock Retail Park, Lower Bristol Road, Bath (Currys, M&S Foodhall)	0.0%	0.0%	0.0%	0.0%	0.0%	0.0%	0.0%	0.0%	0.0%	0.0%	0.0%	0.0%	0.0%	0.0%	0.0%	0.0%	0.0%	0.0%	0.0%
Weston-super-Mare Town Centre (includes Sovereign Shopping Centre)	0.0%	0.0%	0.0%	0.0%	0.0%	0.0%	0.0%	0.0%	0.0%	0.0%	0.0%	0.0%	0.0%	0.0%	0.0%	0.0%	0.0%	0.0%	0.0%
Wyndham Retail Park, Portishead (Homebase, Argos & McDonald's)	0.1%	0.0%	0.0%	0.0%	0.0%	1.2%	0.0%	0.0%	0.0%	0.0%	0.0%	0.0%	0.0%	0.0%	0.0%	0.0%	0.0%	0.0%	0.0%
Yate Leisure Centre, Kennedy Way, Yate, Bristol, BS37 4DQ	0.0%	0.0%	0.0%	0.0%	0.0%	0.0%	0.0%	0.0%	0.0%	0.0%	0.0%	0.0%	0.0%	0.0%	0.0%	0.0%	0.0%	0.0%	0.0%
Yate Town Centre	0.4%	0.7%	0.0%	0.6%	0.0%	0.0%	0.0%	0.0%	0.7%	0.0%	0.0%	0.0%	2.3%	4.1%	0.0%	0.0%	0.0%	0.0%	0.0%
Sub-Total Outside Study Area	**4.7%**	**5.0%**	**0.0%**	**2.6%**	**0.8%**	**5.8%**	**2.8%**	**1.4%**	**4.9%**	**1.2%**	**10.6%**	**4.4%**	**33.5%**	**5.7%**	**1.2%**	**1.1%**	**2.8%**	**1.7%**	**6.6%**
Total	**100.0%**	**100.0%**	**100.0%**	**100.0%**	**100.0%**	**100.0%**	**100.0%**	**100.0%**	**100.0%**	**100.0%**	**100.0%**	**100.0%**	**100.0%**	**100.0%**	**100.0%**	**100.0%**	**100.0%**	**100.0%**	**100.0%**

Bristol Local Centres Retail Study 2022
Nexus Planning

Table 22: DIY Goods Expenditure

Destination Study Area	Total DIY (£m)	Zone 1 DIY (£m)	Zone 2 DIY (£m)	Zone 3 DIY (£m)	Zone 4 DIY (£m)	Zone 5 DIY (£m)	Zone 6 DIY (£m)	Zone 7 DIY (£m)	Zone 8 DIY (£m)	Zone 9 DIY (£m)	Zone 10 DIY (£m)	Zone 11 DIY (£m)	Zone 12 DIY (£m)	Zone 13 DIY (£m)	Zone 14 DIY (£m)	Zone 15 DIY (£m)	Zone 16 DIY (£m)	Zone 17 DIY (£m)	Zone 18 DIY (£m)
Zone 1																			
Avonmeads Retail Park, St Philips Causeway, Bristol (The Range, JD Sports, Wilko, Boots & more)	3.79	1.44	0.59	0.00	0.00	0.50	0.00	0.00	0.00	0.40	0.23	0.00	0.00	0.00	0.00	0.00	0.52	0.11	0.00
Baptist Mills local shops, Bristol	0.09	0.00	0.00	0.00	0.00	0.09	0.00	0.00	0.00	0.00	0.00	0.00	0.00	0.00	0.00	0.00	0.00	0.00	0.00
Bristol CITY CENTRE (includes Broadmead, Cabot Circus, The Galleries & The Arcade)	1.98	0.52	0.36	0.00	0.35	0.00	0.00	0.07	0.00	0.00	0.00	0.00	0.00	0.10	0.00	0.06	0.52	0.00	0.00
Bristol Guild of Applied Art, Park Street, Bristol, BS1 5JY	0.00	0.00	0.00	0.00	0.00	0.00	0.00	0.00	0.00	0.00	0.00	0.00	0.00	0.00	0.00	0.00	0.00	0.00	0.00
Gardiner Haskins Interiors, Broad Plain, Bristol	0.00	0.00	0.00	0.00	0.00	0.00	0.00	0.00	0.00	0.00	0.00	0.00	0.00	0.00	0.00	0.00	0.00	0.00	0.00
Iceland (The Food Warehouse), Avonmeads Retail Park, Redcliffe, Bristol, BS2 0SP	0.00	0.00	0.00	0.00	0.00	0.00	0.00	0.00	0.00	0.00	0.00	0.00	0.00	0.00	0.00	0.00	0.00	0.00	0.00
Marks & Spencer, Broadmead, Bristol, BS1 3DX	0.00	0.00	0.00	0.00	0.00	0.00	0.00	0.00	0.00	0.00	0.00	0.00	0.00	0.00	0.00	0.00	0.00	0.00	0.00
Merchants Trade Park, Feeder Road, Bristol, BS2 0TX	0.21	0.00	0.14	0.00	0.00	0.00	0.00	0.00	0.00	0.00	0.00	0.00	0.00	0.00	0.00	0.00	0.07	0.00	0.00
Old Market local shops, Bristol	0.00	0.00	0.00	0.00	0.00	0.00	0.00	0.00	0.00	0.00	0.00	0.00	0.00	0.00	0.00	0.00	0.00	0.00	0.00
Redfield local shops, Bristol	0.00	0.00	0.00	0.00	0.00	0.00	0.00	0.00	0.00	0.00	0.00	0.00	0.00	0.00	0.00	0.00	0.00	0.00	0.00
St Michael's Hill local shops, Bristol	0.00	0.00	0.00	0.00	0.00	0.00	0.00	0.00	0.00	0.00	0.00	0.00	0.00	0.00	0.00	0.00	0.00	0.00	0.00
St Werburgh's local shops, Bristol	0.00	0.00	0.00	0.00	0.00	0.00	0.00	0.00	0.00	0.00	0.00	0.00	0.00	0.00	0.00	0.00	0.00	0.00	0.00
Stokes Croft / Cheltenham Road, Bristol	0.00	0.00	0.00	0.00	0.00	0.00	0.00	0.00	0.00	0.00	0.00	0.00	0.00	0.00	0.00	0.00	0.00	0.00	0.00
Temple Meads local shops, Bristol	0.00	0.00	0.00	0.00	0.00	0.00	0.00	0.00	0.00	0.00	0.00	0.00	0.00	0.00	0.00	0.00	0.00	0.00	0.00
Tesco Metro, Broadmead, Bristol, BS1 3DW	0.00	0.00	0.00	0.00	0.00	0.00	0.00	0.00	0.00	0.00	0.00	0.00	0.00	0.00	0.00	0.00	0.00	0.00	0.00
The Galleries, Broadmead, Bristol, BS1 3XE	0.00	0.00	0.00	0.00	0.00	0.00	0.00	0.00	0.00	0.00	0.00	0.00	0.00	0.00	0.00	0.00	0.00	0.00	0.00
Wapping Wharf local shops, Bristol	0.00	0.00	0.00	0.00	0.00	0.00	0.00	0.00	0.00	0.00	0.00	0.00	0.00	0.00	0.00	0.00	0.00	0.00	0.00
Sub total Zone 1	**6.08**	**1.96**	**1.09**	**0.00**	**0.35**	**0.59**	**0.00**	**0.07**	**0.00**	**0.40**	**0.23**	**0.00**	**0.00**	**0.10**	**0.00**	**0.06**	**1.12**	**0.11**	**0.00**
Zone 2																			
Aldi, Church Road, Bristol, BS5 9HT	0.38	0.00	0.38	0.00	0.00	0.00	0.00	0.00	0.00	0.00	0.00	0.00	0.00	0.00	0.00	0.00	0.00	0.00	0.00
Barton Hill local shops, Bristol	0.00	0.00	0.00	0.00	0.00	0.00	0.00	0.00	0.00	0.00	0.00	0.00	0.00	0.00	0.00	0.00	0.00	0.00	0.00
Bristol Carpets, Fishponds Trading Estate, Clay Hill, Bristol, BS5 7EY	0.00	0.00	0.00	0.00	0.00	0.00	0.00	0.00	0.00	0.00	0.00	0.00	0.00	0.00	0.00	0.00	0.00	0.00	0.00
Church Road, Bristol	0.00	0.00	0.00	0.00	0.00	0.00	0.00	0.00	0.00	0.00	0.00	0.00	0.00	0.00	0.00	0.00	0.00	0.00	0.00
Cyril Dark & Sons, Victoria House, Netham Road, Bristol, BS5 9PQ	0.00	0.00	0.00	0.00	0.00	0.00	0.00	0.00	0.00	0.00	0.00	0.00	0.00	0.00	0.00	0.00	0.00	0.00	0.00
Eastgate Retail Park, Bristol (Asda Living, Halfords, Next Home, Laura Ashley & more)	0.61	0.24	0.38	0.00	0.00	0.00	0.00	0.00	0.00	0.00	0.00	0.00	0.00	0.00	0.00	0.00	0.00	0.00	0.00
Easton local shops, Bristol	0.00	0.00	0.00	0.00	0.00	0.00	0.00	0.00	0.00	0.00	0.00	0.00	0.00	0.00	0.00	0.00	0.00	0.00	0.00
Eastville local shops, Bristol	0.00	0.00	0.00	0.00	0.00	0.00	0.00	0.00	0.00	0.00	0.00	0.00	0.00	0.00	0.00	0.00	0.00	0.00	0.00
IKEA, Eastgate Road, Bristol	1.26	0.00	0.89	0.00	0.00	0.00	0.00	0.00	0.00	0.00	0.00	0.00	0.00	0.00	0.37	0.00	0.00	0.00	0.00
Lidl, Church Road, Lawrence Hill, Bristol, BS5 0BT	0.19	0.11	0.00	0.00	0.00	0.00	0.00	0.00	0.07	0.00	0.00	0.00	0.00	0.00	0.00	0.00	0.00	0.00	0.00
Screwfix, Bush Industrial Estate, Hammersmith Road, Bristol, BS5 7BD	1.30	0.06	0.07	0.00	0.00	0.00	0.00	0.00	0.00	0.00	1.17	0.00	0.00	0.00	0.00	0.00	0.00	0.00	0.00
St Mark's Road, Bristol	0.00	0.00	0.00	0.00	0.00	0.00	0.00	0.00	0.00	0.00	0.00	0.00	0.00	0.00	0.00	0.00	0.00	0.00	0.00
Tesco Extra, Eastgate Road, Eastville, Bristol, BS5 6XU	0.00	0.00	0.00	0.00	0.00	0.00	0.00	0.00	0.00	0.00	0.00	0.00	0.00	0.00	0.00	0.00	0.00	0.00	0.00
Tesco Metro, Church Road, Redfield, Bristol, BS5 9HT	0.00	0.00	0.00	0.00	0.00	0.00	0.00	0.00	0.00	0.00	0.00	0.00	0.00	0.00	0.00	0.00	0.00	0.00	0.00
Whitehall local shops, Bristol	0.08	0.00	0.00	0.00	0.00	0.00	0.00	0.00	0.00	0.08	0.00	0.00	0.00	0.00	0.00	0.00	0.00	0.00	0.00
Sub Total Zone 2	**3.81**	**0.41**	**1.72**	**0.00**	**0.00**	**0.00**	**0.00**	**0.00**	**0.07**	**0.08**	**1.17**	**0.00**	**0.00**	**0.00**	**0.37**	**0.00**	**0.00**	**0.00**	**0.00**
Zone 3																			
Hanham local shops, Bristol	0.22	0.00	0.07	0.15	0.00	0.00	0.00	0.00	0.00	0.00	0.00	0.00	0.00	0.00	0.00	0.00	0.00	0.00	0.00
Kingswood local shops, Bristol (includes King Chase Shopping Centre)	1.12	0.06	0.28	0.15	0.00	0.00	0.00	0.00	0.00	0.63	0.00	0.00	0.00	0.00	0.00	0.00	0.00	0.00	0.00
Lidl, Halls Road, Kingswood, Bristol, BS15 8JD	0.00	0.00	0.00	0.00	0.00	0.00	0.00	0.00	0.00	0.00	0.00	0.00	0.00	0.00	0.00	0.00	0.00	0.00	0.00
Lidl, High Street, Hanham, Bristol, BS15 3QY	0.00	0.00	0.00	0.00	0.00	0.00	0.00	0.00	0.00	0.00	0.00	0.00	0.00	0.00	0.00	0.00	0.00	0.00	0.00
Sainsbury's Superstore, Kings Chase Shopping Centre, Kingswood, Bristol, BS15 8LP	0.00	0.00	0.00	0.00	0.00	0.00	0.00	0.00	0.00	0.00	0.00	0.00	0.00	0.00	0.00	0.00	0.00	0.00	0.00
Sub Total Zone 3	**1.33**	**0.06**	**0.36**	**0.29**	**0.00**	**0.00**	**0.00**	**0.00**	**0.00**	**0.63**	**0.00**	**0.00**	**0.00**	**0.00**	**0.00**	**0.00**	**0.00**	**0.00**	**0.00**
Zone 4																			
Bishopston local shops, Bristol	0.60	0.00	0.00	0.00	0.17	0.00	0.00	0.37	0.00	0.00	0.00	0.00	0.00	0.00	0.00	0.06	0.00	0.00	0.00
Cotham Hill local shops, Bristol	0.27	0.00	0.00	0.00	0.17	0.09	0.00	0.00	0.00	0.00	0.00	0.00	0.00	0.00	0.00	0.00	0.00	0.00	0.00
Gloucester Road, Bristol	3.65	0.06	0.00	0.00	2.68	0.00	0.00	0.50	0.00	0.00	0.00	0.00	0.42	0.00	0.00	0.00	0.00	0.00	0.00
Golden Hill local shops, Bristol	0.00	0.00	0.00	0.00	0.00	0.00	0.00	0.00	0.00	0.00	0.00	0.00	0.00	0.00	0.00	0.00	0.00	0.00	0.00
Horfield local shops, Bristol	0.00	0.00	0.00	0.00	0.00	0.00	0.00	0.00	0.00	0.00	0.00	0.00	0.00	0.00	0.00	0.00	0.00	0.00	0.00
Kingsdown local shops, Bristol	0.00	0.00	0.00	0.00	0.00	0.00	0.00	0.00	0.00	0.00	0.00	0.00	0.00	0.00	0.00	0.00	0.00	0.00	0.00
Montpelier local shops, Bristol	0.00	0.00	0.00	0.00	0.00	0.00	0.00	0.00	0.00	0.00	0.00	0.00	0.00	0.00	0.00	0.00	0.00	0.00	0.00
Redland local shops, Bristol	0.00	0.00	0.00	0.00	0.00	0.00	0.00	0.00	0.00	0.00	0.00	0.00	0.00	0.00	0.00	0.00	0.00	0.00	0.00
Sainsbury's Local, Gloucester Road, Bishopston, Bristol, BS7 8AE	0.00	0.00	0.00	0.00	0.00	0.00	0.00	0.00	0.00	0.00	0.00	0.00	0.00	0.00	0.00	0.00	0.00	0.00	0.00
Tesco Superstore, Lime Trees Road, Bristol, BS6 7XW	0.16	0.00	0.00	0.00	0.09	0.00	0.00	0.00	0.07	0.00	0.00	0.00	0.00	0.00	0.00	0.00	0.00	0.00	0.00
Westbury Park local shops, Bristol (includes North View shops)	0.00	0.00	0.00	0.00	0.00	0.00	0.00	0.00	0.00	0.00	0.00	0.00	0.00	0.00	0.00	0.00	0.00	0.00	0.00
Sub Total Zone 4	**4.68**	**0.06**	**0.00**	**0.00**	**3.11**	**0.09**	**0.00**	**0.87**	**0.07**	**0.00**	**0.00**	**0.00**	**0.42**	**0.00**	**0.00**	**0.06**	**0.00**	**0.00**	**0.00**
Zone 5																			
Asda (Petrol Station), Whiteladies Road, Redland, Bristol, BS8 2XS	0.00	0.00	0.00	0.00	0.00	0.00	0.00	0.00	0.00	0.00	0.00	0.00	0.00	0.00	0.00	0.00	0.00	0.00	0.00
Brackenwood Plant & Garden Centre, Pill Road, Leigh Court Estate, Abbots Leigh	0.45	0.12	0.00	0.00	0.00	0.19	0.00	0.00	0.14	0.00	0.00	0.00	0.00	0.00	0.00	0.00	0.00	0.00	0.00
Clifton Down Shopping Centre, Whiteladies Road, Bristol (Sainsbury's, WHSmith, Boots, Holland & Barrett & more)	1.44	0.00	0.44	0.00	0.00	0.00	0.18	0.00	0.45	0.00	0.00	0.00	0.00	0.00	0.37	0.00	0.00	0.00	0.00
Clifton VILLAGE local shops, Bristol (includes The Clifton Arcade)	1.93	0.00	0.00	0.00	0.00	1.80	0.00	0.14	0.00	0.00	0.00	0.00	0.00	0.00	0.00	0.00	0.00	0.00	0.00
Hotwells local shops, Bristol	0.00	0.00	0.00	0.00	0.00	0.00	0.00	0.00	0.00	0.00	0.00	0.00	0.00	0.00	0.00	0.00	0.00	0.00	0.00
Marks & Spencer, Whiteladies Road, High Street, Clifton, Bristol, BS8 2AZ	0.00	0.00	0.00	0.00	0.00	0.00	0.00	0.00	0.00	0.00	0.00	0.00	0.00	0.00	0.00	0.00	0.00	0.00	0.00
Park Street / Queens Road, Clifton, Bristol	0.09	0.00	0.00	0.00	0.00	0.09	0.00	0.00	0.00	0.00	0.00	0.00	0.00	0.00	0.00	0.00	0.00	0.00	0.00
Sainsbury's Superstore, Clifton Down Shopping Centre, Bristol, BS8 2NN	0.00	0.00	0.00	0.00	0.00	0.00	0.00	0.00	0.00	0.00	0.00	0.00	0.00	0.00	0.00	0.00	0.00	0.00	0.00
Sainsbury's Superstore, Queens Road, Clifton, Bristol, BS8 1RE	0.00	0.00	0.00	0.00	0.00	0.00	0.00	0.00	0.00	0.00	0.00	0.00	0.00	0.00	0.00	0.00	0.00	0.00	0.00
Toolstation, Whiteladies Road, Clifton, Bristol, BS8 2LG	0.09	0.00	0.00	0.00	0.09	0.00	0.00	0.00	0.00	0.00	0.00	0.00	0.00	0.00	0.00	0.00	0.00	0.00	0.00
Waitrose (Little), Clifton Pavilion, Queens Road, Clifton, Bristol, BS8 1QS	0.00	0.00	0.00	0.00	0.00	0.00	0.00	0.00	0.00	0.00	0.00	0.00	0.00	0.00	0.00	0.00	0.00	0.00	0.00
Whiteladies Road, Clifton, Bristol (NOT including Clifton Down Shopping Centre)	1.34	0.36	0.00	0.00	0.17	0.28	0.09	0.44	0.00	0.00	0.00	0.00	0.00	0.00	0.00	0.00	0.00	0.00	0.00
Sub Total Zone 5	**5.34**	**0.47**	**0.44**	**0.00**	**0.26**	**2.36**	**0.28**	**0.58**	**0.59**	**0.00**	**0.00**	**0.00**	**0.00**	**0.00**	**0.37**	**0.00**	**0.00**	**0.00**	**0.00**
Zone 6																			
Henleaze Garden Shop, Henleaze Road, Henleaze, Bristol, BS9 4NB	2.12	0.00	0.00	0.15	0.86	0.00	1.12	0.00	0.00	0.00	0.00	0.00	0.00	0.00	0.00	0.00	0.00	0.00	0.00
Henleaze local shops, Bristol	1.12	0.00	0.00	0.00	0.87	0.00	0.00	0.14	0.00	0.00	0.00	0.00	0.00	0.00	0.06	0.06	0.00	0.00	0.00
Morrisons, Wellington Hill West, Henleaze, Bristol, BS9 4QL	0.00	0.00	0.00	0.00	0.00	0.00	0.00	0.00	0.00	0.00	0.00	0.00	0.00	0.00	0.00	0.00	0.00	0.00	0.00
Sea Mills local shops, Bristol	0.00	0.00	0.00	0.00	0.00	0.00	0.00	0.00	0.00	0.00	0.00	0.00	0.00	0.00	0.00	0.00	0.00	0.00	0.00
Stoke Bishop local shops, Bristol	0.00	0.00	0.00	0.00	0.00	0.00	0.00	0.00	0.00	0.00	0.00	0.00	0.00	0.00	0.00	0.00	0.00	0.00	0.00
Waitrose, Northumbria Drive, Westbury Park, Henleaze, Bristol, BS9 4HN	0.00	0.00	0.00	0.00	0.00	0.00	0.00	0.00	0.00	0.00	0.00	0.00	0.00	0.00	0.00	0.00	0.00	0.00	0.00
Westbury-on-Trym local shops, Bristol	0.38	0.00	0.00	0.00	0.00	0.00	0.38	0.00	0.00	0.00	0.00	0.00	0.00	0.00	0.00	0.00	0.00	0.00	0.00
Sub Total Zone 6	**3.63**	**0.00**	**0.00**	**0.15**	**1.73**	**0.00**	**1.50**	**0.14**	**0.00**	**0.00**	**0.00**	**0.00**	**0.00**	**0.00**	**0.06**	**0.06**	**0.00**	**0.00**	**0.00**
Zone 7																			
Aldi, Muller Road, Bristol, BS7 9NU	0.07	0.00	0.00	0.00	0.00	0.00	0.00	0.07	0.00	0.00	0.00	0.00	0.00	0.00	0.00	0.00	0.00	0.00	0.00
Aldi, Petherbrige Way, Horfield, Bristol, BS7 9NZ	0.00	0.00	0.00	0.00	0.00	0.00	0.00	0.00	0.00	0.00	0.00	0.00	0.00	0.00	0.00	0.00	0.00	0.00	0.00
Ashley Down local shops, Bristol	0.09	0.00	0.00	0.00	0.09	0.00	0.00	0.00	0.00	0.00	0.00	0.00	0.00	0.00	0.00	0.00	0.00	0.00	0.00
Home Bargains, Petherbridge Way, Bristol, BS7 9NZ	0.65	0.00	0.29	0.00	0.00	0.00	0.00	0.36	0.00	0.00	0.00	0.00	0.00	0.00	0.00	0.00	0.00	0.00	0.00
Lidl, Muller Road, Bristol, BS7 9RB	0.00	0.00	0.00	0.00	0.00	0.00	0.00	0.00	0.00	0.00	0.00	0.00	0.00	0.00	0.00	0.00	0.00	0.00	0.00
Lidl, Southmead Road, Bristol, BS10 5NE	0.00	0.00	0.00	0.00	0.00	0.00	0.00	0.00	0.00	0.00	0.00	0.00	0.00	0.00	0.00	0.00	0.00	0.00	0.00
Lockleaze local shops, Bristol	0.00	0.00	0.00	0.00	0.00	0.00	0.00	0.00	0.00	0.00	0.00	0.00	0.00	0.00	0.00	0.00	0.00	0.00	0.00
Southmead local shops, Bristol	0.09	0.00	0.00	0.00	0.00	0.00	0.09	0.00	0.00	0.00	0.00	0.00	0.00	0.00	0.00	0.00	0.00	0.00	0.00
Sub Total Zone 7	**0.90**	**0.00**	**0.29**	**0.00**	**0.09**	**0.00**	**0.09**	**0.43**	**0.00**	**0.00**	**0.00**	**0.00**	**0.00**	**0.00**	**0.00**	**0.00**	**0.00**	**0.00**	**0.00**
Zone 8																			
Aldi, Crow Lane, Henbury, Bristol, BS10 7EN	0.60	0.00	0.00	0.00	0.00	0.00	0.00	0.00	0.30	0.00	0.00	0.00	0.00	0.00	0.00	0.31	0.00	0.00	0.00
Aldi, Greystoke Avenue, Southmead, Bristol, BS10 6AS	0.00	0.00	0.00	0.00	0.00	0.00	0.00	0.00	0.00	0.00	0.00	0.00	0.00	0.00	0.00	0.00	0.00	0.00	0.00
Avonmouth local shops, Bristol	0.00	0.00	0.00	0.00	0.00	0.00	0.00	0.00	0.00	0.00	0.00	0.00	0.00	0.00	0.00	0.00	0.00	0.00	0.00
B&Q, Cribbs Causeway, Bristol	41.62	1.43	0.29	0.00	2.79	0.19	8.07	5.39	5.46	0.47	1.89	0.00	6.06	7.64	1.22	0.36	0.07	0.28	0.00
Blaise Plant Nursery, Kings Weston Road, Bristol, BS11 0XF	0.33	0.00	0.00	0.00	0.00	0.00	0.00	0.00	0.22	0.00	0.11	0.00	0.00	0.00	0.00	0.00	0.00	0.00	0.00
Brentry local shops, Bristol	0.00	0.00	0.00	0.00	0.00	0.00	0.00	0.00	0.00	0.00	0.00	0.00	0.00	0.00	0.00	0.00	0.00	0.00	0.00
Co-op, Ridingleaze, Lawrence Weston, Bristol, BS11 0QB	0.00	0.00	0.00	0.00	0.00	0.00	0.00	0.00	0.00	0.00	0.00	0.00	0.00	0.00	0.00	0.00	0.00	0.00	0.00
Costco, St Brendans Way, Bristol	0.38	0.00	0.00	0.00	0.00	0.00	0.18	0.00	0.00	0.00	0.00	0.00	0.00	0.20	0.00	0.00	0.00	0.00	0.00
Henbury local shops, Bristol	0.00	0.00	0.00	0.00	0.00	0.00	0.00	0.00	0.00	0.00	0.00	0.00	0.00	0.00	0.00	0.00	0.00	0.00	0.00
Lawrence Weston local shops, Bristol	0.00	0.00	0.00	0.00	0.00	0.00	0.00	0.00	0.00	0.00	0.00	0.00	0.00	0.00	0.00	0.00	0.00	0.00	0.00
Lidl, Stile Acres, Lawrence Weston, Bristol, BS11 0PZ	0.00	0.00	0.00	0.00	0.00	0.00	0.00	0.00	0.00	0.00	0.00	0.00	0.00	0.00	0.00	0.00	0.00	0.00	0.00
Morrisons, Cribbs Causeway, Bristol, BS10 7UD	0.34	0.00	0.00	0.00	0.00	0.00	0.00	0.07	0.07	0.00	0.00	0.00	0.00	0.20	0.00	0.00	0.00	0.00	0.00
Screwfix, Avonbridge Trading Estate, Bristol, BS11 9QD	0.45	0.00	0.00	0.00	0.00	0.00	0.38	0.00	0.07	0.00	0.00	0.00	0.00	0.00	0.00	0.00	0.00	0.00	0.00
Shirehampton Village Centre	0.00	0.00	0.00	0.00	0.00	0.00	0.00	0.00	0.00	0.00	0.00	0.00	0.00	0.00	0.00	0.00	0.00	0.00	0.00
Stax Trade Centre, Wyck Beck Road, Brentry, Bristol	0.00	0.00	0.00	0.00	0.00	0.00	0.00	0.00	0.00	0.00	0.00	0.00	0.00	0.00	0.00	0.00	0.00	0.00	0.00
Sub Total Zone 8	**43.72**	**1.43**	**0.29**	**0.00**	**2.79**	**0.19**	**8.64**	**5.46**	**6.12**	**0.47**	**2.00**	**0.00**	**6.06**	**8.03**	**1.22**	**0.67**	**0.07**	**0.28**	**0.00**
Zone 9																			
Aldi, Bath Road, Longwell Green, Bristol, BS30 9DE	0.00	0.00	0.00	0.00	0.00	0.00	0.00	0.00	0.00	0.00	0.00	0.00	0.00	0.00	0.00	0.00	0.00	0.00	0.00
Asda, Craven Way, Longwell Green, Bristol, BS30 7DY	0.15	0.00	0.00	0.15	0.00	0.00	0.00	0.00	0.00	0.00	0.00	0.00	0.00	0.00	0.00	0.00	0.00	0.00	0.00
Aspects Leisure Park, Hanham, Bristol, BS15 9LA	0.00	0.00	0.00	0.00	0.00	0.00	0.00	0.00	0.00	0.00	0.00	0.00	0.00	0.00	0.00	0.00	0.00	0.00	0.00
B&Q, Gallagher Retail Park, Longwell Green	33.04	0.17	2.63	6.09	0.54	0.00	0.00	0.00	0.00	6.20	3.26	8.60	0.11	0.00	0.24	0.12	1.16	0.11	3.82
Gallagher Retail Park, LONGWELL GREEN (B&Q, Currys, Next, Tradepoint, M&S, Outfit & more)	14.88	0.00	1.46	2.30	0.00	0.00	0.00	0.00	0.00	3.70	0.69	3.62	0.00	0.00	0.37	0.00	0.58	0.05	2.12
Lidl, Aldermoor Lane, Bristol, BS30 7TX	0.00	0.00	0.00	0.00	0.00	0.00	0.00	0.00	0.00	0.00	0.00	0.00	0.00	0.00	0.00	0.00	0.00	0.00	0.00
Longwell Green local shops, Bristol (e.g. Bath Road shops near where Aldi is - NOT Longwell Green Retail Park, Bristol)	1.66	0.00	0.07	0.53	0.00	0.00	0.00	0.00	0.00	0.23	0.59	0.00	0.00	0.00	0.00	0.00	0.00	0.00	0.24
Marks & Spencer, Gallagher Retail Park, Longwell Green, Bristol, BS30 7DA	0.00	0.00	0.00	0.00	0.00	0.00	0.00	0.00	0.00	0.00	0.00	0.00	0.00	0.00	0.00	0.00	0.00	0.00	0.00
Oldland Common Village Centre	0.40	0.00	0.00	0.00	0.00	0.00	0.00	0.00	0.00	0.30	0.00	0.10	0.00	0.00	0.00	0.00	0.00	0.00	0.00
Screwfix, Green Trade Park, Longwell, Bristol, BS30 7ER	0.45	0.00	0.00	0.07	0.00	0.00	0.00	0.00	0.00	0.15	0.23	0.00	0.00	0.00	0.00	0.00	0.00	0.00	0.00
Smyths Toys, Longwell Green, Bristol, BS30 7TX	0.00	0.00	0.00	0.00	0.00	0.00	0.00	0.00	0.00	0.00	0.00	0.00	0.00	0.00	0.00	0.00	0.00	0.00	0.00
Wickes, Aldermoor Way, Longwell Green, Bristol, BS30 7DA	0.06	0.00	0.00	0.00	0.00	0.00	0.00	0.00	0.00	0.00	0.00	0.00	0.00	0.00	0.00	0.00	0.00	0.00	0.06
Sub Total Zone 9	**50.64**	**0.17**	**4.16**	**9.14**	**0.54**	**0.00**	**0.00**	**0.00**	**0.00**	**10.58**	**4.76**	**12.32**	**0.11**	**0.00**	**0.61**	**0.12**	**1.74**	**0.16**	**6.24**
Zone 10																			
Aldi, Fishponds Road, Bristol, BS16 3HJ	0.07	0.00	0.07	0.00	0.00	0.00	0.00	0.00	0.00	0.00	0.00	0.00	0.00	0.00	0.00	0.00	0.00	0.00	0.00
Channons Hill Retail Park, Fishponds (B&M, Iceland, Card Factory, One Below & Sue Ryder)	2.57	0.00	0.00	0.00	0.00	0.00	0.00	0.00	0.00	0.47	1.99	0.00	0.11	0.00	0.00	0.00	0.00	0.00	0.00
Fishponds local shops, Bristol	0.42	0.00	0.00	0.07	0.00	0.00	0.00	0.00	0.00	0.00	0.34	0.00	0.00	0.00	0.00	0.00	0.00	0.00	0.00
Hambrook Village Centre	0.00	0.00	0.00	0.00	0.00	0.00	0.00	0.00	0.00	0.00	0.00	0.00	0.00	0.00	0.00	0.00	0.00	0.00	0.00
Lidl, Fishponds Road, Bristol, BS16 3UF	0.11	0.00	0.00	0.00	0.00	0.00	0.00	0.00	0.00	0.00	0.11	0.00	0.00	0.00	0.00	0.00	0.00	0.00	0.00
Lodge Causeway local shops, Bristol	0.00	0.00	0.00	0.00	0.00	0.00	0.00	0.00	0.00	0.00	0.00	0.00	0.00	0.00	0.00	0.00	0.00	0.00	0.00
Morrisons, Fishponds Road, Bristol, BS16 3US	0.51	0.00	0.28	0.00	0.00	0.00	0.00	0.00	0.00	0.00	0.23	0.00	0.00	0.00	0.00	0.00	0.00	0.00	0.00
Sainsbury's Local, Fishponds Road, Fishponds, Bristol, BS16 3TE	0.00	0.00	0.00	0.00	0.00	0.00	0.00	0.00	0.00	0.00	0.00	0.00	0.00	0.00	0.00	0.00	0.00	0.00	0.00
Sub Total Zone 10	**3.68**	**0.00**	**0.36**	**0.07**	**0.00**	**0.00**	**0.00**	**0.00**	**0.00**	**0.47**	**2.67**	**0.00**	**0.11**	**0.00**	**0.00**	**0.00**	**0.00**	**0.00**	**0.00**
Zone 11																			
Co-op, Badminton Road, Downend, Bristol, BS16 6BB	0.00	0.00	0.00	0.00	0.00	0.00	0.00	0.00	0.00	0.00	0.00	0.00	0.00	0.00	0.00	0.00	0.00	0.00	0.00
Downend local shops, Bristol	0.11	0.00	0.00	0.00	0.00	0.00	0.00	0.00	0.00	0.00	0.11	0.00	0.00	0.00	0.00	0.00	0.00	0.00	0.00
Emersons Green local shops, Bristol (e.g. Emerson's Way shops where vets is - NOT Emersons Green Retail Park)	0.59	0.00	0.00	0.00	0.00	0.00	0.00	0.00	0.00	0.00	0.00	0.49	0.11	0.00	0.00	0.00	0.00	0.00	0.00
Emersons Green Retail Park, Bristol (Lidl, Boots, Argos, Poundland, Peacocks, Sports Direct & more)	3.03	0.30	0.14	0.15	0.00	0.00	0.00	0.00	0.00	0.00	0.00	2.38	0.00	0.00	0.00	0.00	0.00	0.00	0.06
Fonthill Garden Centre, Bath Road, Bristol, BS30 6HX	1.15	0.00	0.07	0.15	0.00	0.00	0.00	0.00	0.00	0.23	0.00	0.29	0.00	0.00	0.00	0.00	0.00	0.00	0.42
Lidl, The Village, Emersons Way, Bristol, BS16 7AE	0.00	0.00	0.00	0.00	0.00	0.00	0.00	0.00	0.00	0.00	0.00	0.00	0.00	0.00	0.00	0.00	0.00	0.00	0.00
Lyde Green local shops, Bristol	0.00	0.00	0.00	0.00	0.00	0.00	0.00	0.00	0.00	0.00	0.00	0.00	0.00	0.00	0.00	0.00	0.00	0.00	0.00
Sainsbury's Superstore, Emersons Green, Bristol, BS16 7AE	0.00	0.00	0.00	0.00	0.00	0.00	0.00	0.00	0.00	0.00	0.00	0.00	0.00	0.00	0.00	0.00	0.00	0.00	0.00
St Aldams Garden Centre, Westerleigh Road, Pucklechurch, Bristol, BS16 9PY	0.18	0.00	0.00	0.00	0.00	0.00	0.00	0.00	0.00	0.08	0.00	0.00	0.11	0.00	0.00	0.00	0.00	0.00	0.00
Staple Hill local shops, Bristol	0.78	0.00	0.00	0.00	0.00	0.00	0.00	0.00	0.00	0.00	0.00	0.78	0.00	0.00	0.00	0.00	0.00	0.00	0.00
Tesco Superstore, Broad Street, Staple Hill, Bristol, BS16 5NP	0.00	0.00	0.00	0.00	0.00	0.00	0.00	0.00	0.00	0.00	0.00	0.00	0.00	0.00	0.00	0.00	0.00	0.00	0.00
The Carpet Barn, Bath Road, Longwell Green, Bristol, BS30 6DL	0.00	0.00	0.00	0.00	0.00	0.00	0.00	0.00	0.00	0.00	0.00	0.00	0.00	0.00	0.00	0.00	0.00	0.00	0.00
Warmley Village Centre	0.00	0.00	0.00	0.00	0.00	0.00	0.00	0.00	0.00	0.00	0.00	0.00	0.00	0.00	0.00	0.00	0.00	0.00	0.00
Willsbridge local shops, Bristol	0.00	0.00	0.00	0.00	0.00	0.00	0.00	0.00	0.00	0.00	0.00	0.00	0.00	0.00	0.00	0.00	0.00	0.00	0.00
Sub Total Zone 11	**5.85**	**0.30**	**0.21**	**0.29**	**0.00**	**0.00**	**0.00**	**0.00**	**0.00**	**0.30**	**0.11**	**3.93**	**0.21**	**0.00**	**0.00**	**0.00**	**0.00**	**0.00**	**0.48**
Zone 12																			
Aldi, Brook Way, Patchway, Bradley Stoke, BS32 9DA	0.52	0.00	0.00	0.00	0.00	0.00	0.00	0.00	0.00	0.00	0.00	0.00	0.00	0.52	0.00	0.00	0.00	0.00	0.00
Almondsbury Garden Centre, Over Lane, Almondsbury	4.67	0.00	0.07	0.67	0.43	0.19	0.76	0.72	0.74	0.00	0.11	0.10	0.42	0.40	0.00	0.00	0.00	0.00	0.06
Coalpit Heath Village Centre	0.00	0.00	0.00	0.00	0.00	0.00	0.00	0.00	0.00	0.00	0.00	0.00	0.00	0.00	0.00	0.00	0.00	0.00	0.00
Elmwood Garden Centre, Westerleigh Road, Henfield, Bristol, BS36 2UP	0.10	0.00	0.00	0.00	0.00	0.00	0.00	0.00	0.00	0.00	0.00	0.10	0.00	0.00	0.00	0.00	0.00	0.00	0.00
Frampton Cotterell Village Centre	0.00	0.00	0.00	0.00	0.00	0.00	0.00	0.00	0.00	0.00	0.00	0.00	0.00	0.00	0.00	0.00	0.00	0.00	0.00
Pilning Village Centre	0.00	0.00	0.00	0.00	0.00	0.00	0.00	0.00	0.00	0.00	0.00	0.00	0.00	0.00	0.00	0.00	0.00	0.00	0.00
Winterbourne Village Centre	0.00	0.00	0.00	0.00	0.00	0.00	0.00	0.00	0.00	0.00	0.00	0.00	0.00	0.00	0.00	0.00	0.00	0.00	0.00
Sub Total Zone 12	**5.28**	**0.00**	**0.07**	**0.67**	**0.43**	**0.19**	**0.76**	**0.72**	**0.74**	**0.00**	**0.11**	**0.19**	**0.42**	**0.92**	**0.00**	**0.00**	**0.00**	**0.00**	**0.06**
Zone 13																			
Abbey Wood Shopping Park, Filton (Asda, Matalan, Pets at Home, Poundland, B&M & more)	0.65	0.00	0.00	0.00	0.00	0.00	0.00	0.21	0.00	0.00	0.00	0.00	0.00	0.20	0.24	0.00	0.00	0.00	0.00
Asda, Abbey Wood Shopping Park, Filton, BS34 7JL	0.00	0.00	0.00	0.00	0.00	0.00	0.00	0.00	0.00	0.00	0.00	0.00	0.00	0.00	0.00	0.00	0.00	0.00	0.00
Asda, Highwood Lane, Patchway, Bristol, BS34 5TL	0.00	0.00	0.00	0.00	0.00	0.00	0.00	0.00	0.00	0.00	0.00	0.00	0.00	0.00	0.00	0.00	0.00	0.00	0.00
B&M, Centaurus Road, Patchway, Bristol, BS34 5TS	0.38	0.00	0.00	0.00	0.00	0.00	0.00	0.00	0.38	0.00	0.00	0.00	0.00	0.00	0.00	0.00	0.00	0.00	0.00
Bradley Stoke Town Centre	0.00	0.00	0.00	0.00	0.00	0.00	0.00	0.00	0.00	0.00	0.00	0.00	0.00	0.00	0.00	0.00	0.00	0.00	0.00
Cribbs Causeway, Bristol (includes the Mall & Retail Park)	5.87	0.00	0.14	0.15	0.53	0.00	0.46	0.28	1.18	0.00	0.00	0.00	1.42	1.71	0.00	0.00	0.00	0.00	0.00
Filton local shops, Bristol	0.52	0.00	0.00	0.00	0.00	0.00	0.00	0.00	0.00	0.00	0.00	0.00	0.00	0.52	0.00	0.00	0.00	0.00	0.00
Iceland (The Food Warehouse), Willowbrook Shopping Centre, Bradley Stoke, BS32 8BS	0.00	0.00	0.00	0.00	0.00	0.00	0.00	0.00	0.00	0.00	0.00	0.00	0.00	0.00	0.00	0.00	0.00	0.00	0.00
Kellaway Building Supplies, Olympus House, Patchway	0.58	0.00	0.00	0.00	0.00	0.00	0.00	0.58	0.00	0.00	0.00	0.00	0.00	0.00	0.00	0.00	0.00	0.00	0.00
Lidl, Fox Den Road, Bristol, BS34 8SP	0.00	0.00	0.00	0.00	0.00	0.00	0.00	0.00	0.00	0.00	0.00	0.00	0.00	0.00	0.00	0.00	0.00	0.00	0.00

Destination	Total DIY (£m)	Zone 1 DIY (£m)	Zone 2 DIY (£m)	Zone 3 DIY (£m)	Zone 4 DIY (£m)	Zone 5 DIY (£m)	Zone 6 DIY (£m)	Zone 7 DIY (£m)	Zone 8 DIY (£m)	Zone 9 DIY (£m)	Zone 10 DIY (£m)	Zone 11 DIY (£m)	Zone 12 DIY (£m)	Zone 13 DIY (£m)	Zone 14 DIY (£m)	Zone 15 DIY (£m)	Zone 16 DIY (£m)	Zone 17 DIY (£m)	Zone 18 DIY (£m)
Study Area																			
Lidl, Haze Way, Patchway, BS34 5BZ	0.00	0.00	0.00	0.00	0.00	0.00	0.00	0.00	0.00	0.00	0.00	0.00	0.00	0.00	0.00	0.00	0.00	0.00	0.00
Little Stoke Village Centre	0.00	0.00	0.00	0.00	0.00	0.00	0.00	0.00	0.00	0.00	0.00	0.00	0.00	0.00	0.00	0.00	0.00	0.00	0.00
Marks & Spencer, The Mall, Cribbs Causeway, BS34 5QT	0.00	0.00	0.00	0.00	0.00	0.00	0.00	0.00	0.00	0.00	0.00	0.00	0.00	0.00	0.00	0.00	0.00	0.00	0.00
Patchway Town Centre	0.00	0.00	0.00	0.00	0.00	0.00	0.00	0.00	0.00	0.00	0.00	0.00	0.00	0.00	0.00	0.00	0.00	0.00	0.00
Sainsbury's Superstore, Fox Den Road, Stoke Gifford, BS34 8SS	0.00	0.00	0.00	0.00	0.00	0.00	0.00	0.00	0.00	0.00	0.00	0.00	0.00	0.00	0.00	0.00	0.00	0.00	0.00
Screwfix, Station Road, Filton, Bristol, BS34 7JW	0.24	0.00	0.00	0.00	0.00	0.00	0.00	0.14	0.00	0.00	0.00	0.00	0.11	0.00	0.00	0.00	0.00	0.00	0.00
Stoke Gifford District Shopping Centre (The Range, Poundstretcher & Lidl)	0.55	0.00	0.00	0.00	0.00	0.00	0.00	0.14	0.00	0.00	0.00	0.00	0.00	0.41	0.00	0.00	0.00	0.00	0.00
Tesco Extra, Willow Brook Centre, Bradley Stoke, BS32 8EF	0.10	0.00	0.00	0.00	0.00	0.00	0.00	0.00	0.00	0.00	0.00	0.00	0.00	0.10	0.00	0.00	0.00	0.00	0.00
The Shield Retail Centre, Gloucester Road North, Filton, Bristol, BS34 7BR	0.00	0.00	0.00	0.00	0.00	0.00	0.00	0.00	0.00	0.00	0.00	0.00	0.00	0.00	0.00	0.00	0.00	0.00	0.00
Travis Perkins, New Road, Stoke Gifford, Bristol, BS34 8QW	0.14	0.00	0.00	0.00	0.00	0.00	0.00	0.00	0.14	0.00	0.00	0.00	0.00	0.00	0.00	0.00	0.00	0.00	0.00
Willow Brook Shopping Centre, Bradley Stoke (Boots, Pets at Home, Poundstretcher & more)	0.00	0.00	0.00	0.00	0.00	0.00	0.00	0.00	0.00	0.00	0.00	0.00	0.00	0.00	0.00	0.00	0.00	0.00	0.00
Sub Total Zone 13	**9.02**	**0.00**	**0.14**	**0.15**	**0.53**	**0.00**	**0.46**	**1.34**	**1.70**	**0.00**	**0.00**	**0.00**	**1.52**	**2.94**	**0.24**	**0.00**	**0.00**	**0.00**	**0.00**
Zone 14																			
Aldi, North Street, Bedminster, Bristol, BS3 1JA	0.21	0.00	0.00	0.00	0.00	0.09	0.00	0.00	0.00	0.00	0.00	0.00	0.00	0.00	0.12	0.00	0.00	0.00	0.00
Asda, East Street, Bedminster, Bristol, BS3 4JY	0.30	0.00	0.00	0.00	0.00	0.00	0.00	0.00	0.00	0.00	0.00	0.00	0.00	0.00	0.30	0.00	0.00	0.00	0.00
Axis Trampoline Club, South Liberty Lane, Bristol, BS3 2SU	0.00	0.00	0.00	0.00	0.00	0.00	0.00	0.00	0.00	0.00	0.00	0.00	0.00	0.00	0.00	0.00	0.00	0.00	0.00
B&M, Winterstoke Road, Bristol, BS3 2LF	0.00	0.00	0.00	0.00	0.00	0.00	0.00	0.00	0.00	0.00	0.00	0.00	0.00	0.00	0.00	0.00	0.00	0.00	0.00
Bedminster local shops, Bristol	2.13	0.47	0.00	0.07	0.00	0.78	0.09	0.00	0.00	0.00	0.00	0.00	0.00	0.00	0.72	0.00	0.00	0.00	0.00
CW Jones Carpet & Flooring, Hartcliffe Way, Bedminster, BS3 5RU	0.00	0.00	0.00	0.00	0.00	0.00	0.00	0.00	0.00	0.00	0.00	0.00	0.00	0.00	0.00	0.00	0.00	0.00	0.00
Iceland (The Food Warehouse), South Bristol Retail Park, Ashton Gate, Bristol, BS3 2LQ	0.00	0.00	0.00	0.00	0.00	0.00	0.00	0.00	0.00	0.00	0.00	0.00	0.00	0.00	0.00	0.00	0.00	0.00	0.00
Lidl, Sheene Road, Bristol, BS3 4EG	0.00	0.00	0.00	0.00	0.00	0.00	0.00	0.00	0.00	0.00	0.00	0.00	0.00	0.00	0.00	0.00	0.00	0.00	0.00
Riverside Garden Centre, Clift House Road, Southville, Bristol	4.95	1.01	0.14	0.00	0.43	1.72	0.57	0.00	0.00	0.00	0.00	0.00	0.00	0.00	1.08	0.00	0.00	0.00	0.00
Sainsbury's Superstore, Winterstoke Road, Bristol, BS3 2NS	0.30	0.00	0.00	0.30	0.00	0.00	0.00	0.00	0.00	0.00	0.00	0.00	0.00	0.00	0.00	0.00	0.00	0.00	0.00
South Bristol Retail Park, Winterstoke Road, Ashton Gate, Bristol (Halfords, Food Warehouse, Currys & B&M)	0.98	0.00	0.00	0.00	0.45	0.09	0.00	0.00	0.00	0.00	0.00	0.00	0.00	0.00	0.00	0.06	0.38	0.00	0.00
Southville local shops, Bristol	0.00	0.00	0.00	0.00	0.00	0.00	0.00	0.00	0.00	0.00	0.00	0.00	0.00	0.00	0.00	0.00	0.00	0.00	0.00
Wickes, Winterstoke Road, Ashton Gate, Bristol, BS3 2LQ	2.58	0.00	0.00	0.00	0.17	0.47	0.47	0.00	0.00	0.00	0.00	0.00	0.43	0.00	0.83	0.00	0.14	0.05	0.00
Winterstoke Road, Bristol	0.00	0.00	0.00	0.00	0.00	0.00	0.00	0.00	0.00	0.00	0.00	0.00	0.00	0.00	0.00	0.00	0.00	0.00	0.00
Sub Total Zone 14	**11.46**	**1.47**	**0.14**	**0.37**	**1.05**	**3.16**	**1.13**	**0.00**	**0.00**	**0.00**	**0.00**	**0.00**	**0.43**	**0.00**	**3.06**	**0.06**	**0.52**	**0.05**	**0.00**
Zone 15																			
Aldi, Imperial Park, Bristol, BS13 7TJ	0.00	0.00	0.00	0.00	0.00	0.00	0.00	0.00	0.00	0.00	0.00	0.00	0.00	0.00	0.00	0.00	0.00	0.00	0.00
B&Q, Imperial Retail Park, Bristol	21.38	1.32	0.00	0.00	0.45	0.76	0.00	0.00	0.00	0.00	0.00	0.00	0.00	0.00	3.01	5.69	4.56	5.59	0.00
B&Q, Wills Way, Bishopsworth, Bristol, BS13 7TJ	0.06	0.00	0.00	0.00	0.00	0.00	0.00	0.00	0.00	0.00	0.00	0.00	0.00	0.00	0.06	0.00	0.00	0.00	0.00
Bishopsworth local shops, Bristol	0.00	0.00	0.00	0.00	0.00	0.00	0.00	0.00	0.00	0.00	0.00	0.00	0.00	0.00	0.00	0.00	0.00	0.00	0.00
Hartcliffe local shops, Bristol	0.00	0.00	0.00	0.00	0.00	0.00	0.00	0.00	0.00	0.00	0.00	0.00	0.00	0.00	0.00	0.00	0.00	0.00	0.00
Headley Park local shops, Bristol	0.00	0.00	0.00	0.00	0.00	0.00	0.00	0.00	0.00	0.00	0.00	0.00	0.00	0.00	0.00	0.00	0.00	0.00	0.00
Home Bargains, Whitchurch Lane, Bristol, BS13 7TW	0.00	0.00	0.00	0.00	0.00	0.00	0.00	0.00	0.00	0.00	0.00	0.00	0.00	0.00	0.00	0.00	0.00	0.00	0.00
Imperial Retail Park, Wills Way, Bristol (B&Q, Argos, Bedworld, B&M, Homesense, The Range & more)	7.47	0.30	0.38	0.00	0.00	0.28	0.00	0.00	0.00	0.00	0.00	0.19	0.00	0.00	0.36	3.76	0.95	1.25	0.00
Lidl, Whitchurch Lane, Bishopsworth, Bristol, BS13 7TE	0.05	0.00	0.00	0.00	0.00	0.00	0.00	0.00	0.00	0.00	0.00	0.00	0.00	0.00	0.00	0.00	0.00	0.05	0.00
Morrisons, Peterson Avenue, Hartcliffe, Bristol, BS13 0BE	0.00	0.00	0.00	0.00	0.00	0.00	0.00	0.00	0.00	0.00	0.00	0.00	0.00	0.00	0.00	0.00	0.00	0.00	0.00
Sub Total Zone 15	**28.96**	**1.62**	**0.38**	**0.00**	**0.45**	**1.04**	**0.00**	**0.00**	**0.00**	**0.00**	**0.00**	**0.19**	**0.00**	**0.00**	**3.43**	**9.45**	**5.51**	**6.89**	**0.00**
Zone 16																			
Brislington local shops	0.60	0.00	0.00	0.00	0.00	0.00	0.00	0.00	0.00	0.00	0.00	0.19	0.00	0.00	0.00	0.00	0.29	0.00	0.12
Brislington Retail Park, Bath Road, Bristol (Halfords, B&M, Dreams, Matalan, Sports Direct & more)	1.09	0.00	0.00	0.00	0.00	0.00	0.00	0.00	0.38	0.00	0.00	0.00	0.00	0.00	0.00	0.00	0.36	0.11	0.24
Broadwalk Shopping Centre, Knowle, Bristol, BS4 2RA	0.00	0.00	0.00	0.00	0.00	0.00	0.00	0.00	0.00	0.00	0.00	0.00	0.00	0.00	0.00	0.00	0.00	0.00	0.00
Co-op, Wyatts View, Brislington, St. Annes, Bristol, BS4 4WW	0.07	0.00	0.00	0.00	0.00	0.00	0.00	0.00	0.00	0.00	0.00	0.00	0.00	0.00	0.00	0.00	0.07	0.00	0.00
CrossFit, Dixon Road, Brislington, BS4 5QW	0.00	0.00	0.00	0.00	0.00	0.00	0.00	0.00	0.00	0.00	0.00	0.00	0.00	0.00	0.00	0.00	0.00	0.00	0.00
Knowle local shops, Bristol	0.00	0.00	0.00	0.00	0.00	0.00	0.00	0.00	0.00	0.00	0.00	0.00	0.00	0.00	0.00	0.00	0.00	0.00	0.00
Lidl, Brislington Retail Park, Bristol, BS4 5NG	0.00	0.00	0.00	0.00	0.00	0.00	0.00	0.00	0.00	0.00	0.00	0.00	0.00	0.00	0.00	0.00	0.00	0.00	0.00
Sainsbury's Superstore, St Philips Causeway, Arnos Vale, Bristol, BS4 3BD	0.14	0.00	0.00	0.00	0.00	0.00	0.00	0.00	0.00	0.00	0.00	0.00	0.00	0.00	0.00	0.00	0.14	0.00	0.00
Screwfix, Wilverley Trading Estate, Brislington, Bristol, BS4 5NL	0.33	0.00	0.00	0.00	0.00	0.00	0.00	0.00	0.00	0.00	0.00	0.00	0.00	0.00	0.00	0.00	0.00	0.33	0.00
St Anne's local shops, Bristol	0.00	0.00	0.00	0.00	0.00	0.00	0.00	0.00	0.00	0.00	0.00	0.00	0.00	0.00	0.00	0.00	0.00	0.00	0.00
Tesco Extra, Callington Road, Brislington, Bristol, BS4 5AY	0.28	0.00	0.00	0.00	0.00	0.00	0.00	0.00	0.00	0.00	0.00	0.00	0.00	0.00	0.00	0.00	0.00	0.28	0.00
Totterdown local shops, Bristol	0.00	0.00	0.00	0.00	0.00	0.00	0.00	0.00	0.00	0.00	0.00	0.00	0.00	0.00	0.00	0.00	0.00	0.00	0.00
Tramway Retail Park, Bath Road, Brislington (Dunelm & Go Outdoors)	0.00	0.00	0.00	0.00	0.00	0.00	0.00	0.00	0.00	0.00	0.00	0.00	0.00	0.00	0.00	0.00	0.00	0.00	0.00
Sub Total Zone 16	**2.52**	**0.00**	**0.00**	**0.00**	**0.00**	**0.00**	**0.00**	**0.00**	**0.38**	**0.00**	**0.00**	**0.19**	**0.00**	**0.00**	**0.00**	**0.00**	**0.86**	**0.72**	**0.36**
Zone 17																			
Asda, Oatlands Avenue, Whitchurch, BS14 0ST	0.38	0.00	0.00	0.00	0.00	0.00	0.00	0.00	0.00	0.00	0.00	0.00	0.00	0.00	0.00	0.06	0.00	0.33	0.00
Hengrove local shops, Bristol	0.56	0.00	0.00	0.00	0.00	0.00	0.00	0.00	0.00	0.00	0.00	0.00	0.00	0.00	0.00	0.24	0.00	0.32	0.00
Red Lion Carpets, Wells Road, Bristol, BS14 9AF	0.00	0.00	0.00	0.00	0.00	0.00	0.00	0.00	0.00	0.00	0.00	0.00	0.00	0.00	0.00	0.00	0.00	0.00	0.00
Stockwood local shops, Bristol	0.00	0.00	0.00	0.00	0.00	0.00	0.00	0.00	0.00	0.00	0.00	0.00	0.00	0.00	0.00	0.00	0.00	0.00	0.00
Tesco Express, Wells Road, Whitchurch, Bristol, BS14 9HX	0.00	0.00	0.00	0.00	0.00	0.00	0.00	0.00	0.00	0.00	0.00	0.00	0.00	0.00	0.00	0.00	0.00	0.00	0.00
Whitchurch local shops, Bristol	0.00	0.00	0.00	0.00	0.00	0.00	0.00	0.00	0.00	0.00	0.00	0.00	0.00	0.00	0.00	0.00	0.00	0.00	0.00
Whitehall Garden Centre, Norton Lane, Bristol, BS14 0BT	0.81	0.00	0.00	0.00	0.00	0.00	0.00	0.00	0.00	0.00	0.00	0.00	0.00	0.00	0.00	0.06	0.22	0.48	0.06
Sub Total Zone 17	**1.76**	**0.00**	**0.00**	**0.00**	**0.00**	**0.00**	**0.00**	**0.00**	**0.00**	**0.00**	**0.00**	**0.00**	**0.00**	**0.00**	**0.00**	**0.36**	**0.22**	**1.13**	**0.06**
Zone 18																			
Keynsham Town Centre	0.18	0.00	0.00	0.00	0.00	0.00	0.00	0.00	0.00	0.00	0.00	0.00	0.00	0.00	0.00	0.00	0.00	0.00	0.18
Tesco Superstore, Bristol Road, Keynsham, Bristol, BS31 2BA	0.24	0.00	0.00	0.00	0.00	0.00	0.00	0.00	0.00	0.00	0.00	0.00	0.00	0.00	0.00	0.00	0.00	0.00	0.24
Waitrose, Broadmead Lane, Keynsham, BS31 1ST	0.00	0.00	0.00	0.00	0.00	0.00	0.00	0.00	0.00	0.00	0.00	0.00	0.00	0.00	0.00	0.00	0.00	0.00	0.00
Sub Total Zone 18	**0.42**	**0.00**	**0.00**	**0.00**	**0.00**	**0.00**	**0.00**	**0.00**	**0.00**	**0.00**	**0.00**	**0.00**	**0.00**	**0.00**	**0.00**	**0.00**	**0.00**	**0.00**	**0.42**
Bristol Authority Area Sub Total	**116.54**	**7.43**	**4.70**	**0.59**	**9.83**	**7.44**	**11.64**	**7.54**	**7.24**	**1.43**	**6.07**	**0.38**	**7.01**	**8.13**	**8.49**	**10.71**	**8.30**	**9.19**	**0.42**
Sub-Total Insdie Study Area	**189.10**	**7.96**	**9.65**	**11.14**	**11.32**	**7.63**	**12.86**	**9.60**	**9.68**	**12.94**	**11.06**	**16.82**	**9.27**	**11.99**	**9.34**	**10.82**	**10.04**	**9.35**	**7.63**
Outside Survey Area																			
Abergavenny Town Centre	0.00	0.00	0.00	0.00	0.00	0.00	0.00	0.00	0.00	0.00	0.00	0.00	0.00	0.00	0.00	0.00	0.00	0.00	0.00
Aldi, Horseshoe Lane, Thornbury, BS35 2AX	0.00	0.00	0.00	0.00	0.00	0.00	0.00	0.00	0.00	0.00	0.00	0.00	0.00	0.00	0.00	0.00	0.00	0.00	0.00
Aldi, Wyndham Way, Portishead, Bristol, BS20 8LR	0.07	0.00	0.00	0.00	0.00	0.00	0.00	0.00	0.07	0.00	0.00	0.00	0.00	0.00	0.00	0.00	0.00	0.00	0.00
Allington Farm Shop, A420, Allington, Chippenham, SN14 6LJ	0.00	0.00	0.00	0.00	0.00	0.00	0.00	0.00	0.00	0.00	0.00	0.00	0.00	0.00	0.00	0.00	0.00	0.00	0.00
Alveston Village Centre	0.00	0.00	0.00	0.00	0.00	0.00	0.00	0.00	0.00	0.00	0.00	0.00	0.00	0.00	0.00	0.00	0.00	0.00	0.00
Asda, Phillips Road, Weston-Super-Mare, BS23 3UZ	0.00	0.00	0.00	0.00	0.00	0.00	0.00	0.00	0.00	0.00	0.00	0.00	0.00	0.00	0.00	0.00	0.00	0.00	0.00
Asda, The Shires, Bythesea Road,Trowbridge, BA14 8AT	0.00	0.00	0.00	0.00	0.00	0.00	0.00	0.00	0.00	0.00	0.00	0.00	0.00	0.00	0.00	0.00	0.00	0.00	0.00
B&Q, Flowerdown Retail Park, Weston-Super-Mare	0.00	0.00	0.00	0.00	0.00	0.00	0.00	0.00	0.00	0.00	0.00	0.00	0.00	0.00	0.00	0.00	0.00	0.00	0.00
B&Q, Station Road, Yate	3.37	0.00	0.00	0.00	0.00	0.00	0.00	0.07	0.00	0.00	0.00	0.10	3.21	0.00	0.00	0.00	0.00	0.00	0.00
Bath City Centre (includes SouthGate Shopping Centre)	0.19	0.00	0.00	0.00	0.00	0.00	0.00	0.00	0.00	0.00	0.00	0.19	0.00	0.00	0.00	0.00	0.00	0.00	0.00
Birmingham City Centre	0.00	0.00	0.00	0.00	0.00	0.00	0.00	0.00	0.00	0.00	0.00	0.00	0.00	0.00	0.00	0.00	0.00	0.00	0.00
Broadway Village Centre	0.00	0.00	0.00	0.00	0.00	0.00	0.00	0.00	0.00	0.00	0.00	0.00	0.00	0.00	0.00	0.00	0.00	0.00	0.00
Burnham on Sea Town Centre	0.07	0.00	0.00	0.00	0.00	0.00	0.00	0.00	0.00	0.00	0.00	0.00	0.00	0.00	0.00	0.00	0.07	0.00	0.00
Cadbury Garden Centre, Smallway, Congresbury	0.87	0.00	0.00	0.00	0.00	0.28	0.00	0.00	0.00	0.08	0.00	0.00	0.00	0.00	0.12	0.06	0.22	0.00	0.12
Carpet Giant, Beeches Industrial Estate, Yate, BS37 5QZ	0.00	0.00	0.00	0.00	0.00	0.00	0.00	0.00	0.00	0.00	0.00	0.00	0.00	0.00	0.00	0.00	0.00	0.00	0.00
Central London / West End	0.00	0.00	0.00	0.00	0.00	0.00	0.00	0.00	0.00	0.00	0.00	0.00	0.00	0.00	0.00	0.00	0.00	0.00	0.00
Cheltenham Town Centre	0.00	0.00	0.00	0.00	0.00	0.00	0.00	0.00	0.00	0.00	0.00	0.00	0.00	0.00	0.00	0.00	0.00	0.00	0.00
Chew Magna Village Centre	0.00	0.00	0.00	0.00	0.00	0.00	0.00	0.00	0.00	0.00	0.00	0.00	0.00	0.00	0.00	0.00	0.00	0.00	0.00
Chippenham Town Centre	0.00	0.00	0.00	0.00	0.00	0.00	0.00	0.00	0.00	0.00	0.00	0.00	0.00	0.00	0.00	0.00	0.00	0.00	0.00
Christchurch Town Centre	0.00	0.00	0.00	0.00	0.00	0.00	0.00	0.00	0.00	0.00	0.00	0.00	0.00	0.00	0.00	0.00	0.00	0.00	0.00
Clarks Village Outlet Centre, Street (Over 90 Designer & High Street brands)	0.00	0.00	0.00	0.00	0.00	0.00	0.00	0.00	0.00	0.00	0.00	0.00	0.00	0.00	0.00	0.00	0.00	0.00	0.00
Clevedon Town Centre	0.00	0.00	0.00	0.00	0.00	0.00	0.00	0.00	0.00	0.00	0.00	0.00	0.00	0.00	0.00	0.00	0.00	0.00	0.00
Congresbury Village Centre	0.00	0.00	0.00	0.00	0.00	0.00	0.00	0.00	0.00	0.00	0.00	0.00	0.00	0.00	0.00	0.00	0.00	0.00	0.00
Corsham Town Centre	0.00	0.00	0.00	0.00	0.00	0.00	0.00	0.00	0.00	0.00	0.00	0.00	0.00	0.00	0.00	0.00	0.00	0.00	0.00
Designer Outlet, Kemble Drive, Swindon, SN2 2DY	0.00	0.00	0.00	0.00	0.00	0.00	0.00	0.00	0.00	0.00	0.00	0.00	0.00	0.00	0.00	0.00	0.00	0.00	0.00
Dobbies Garden Centre, Thornbury, Wotton-under-Edge, GL12 8QH	0.26	0.00	0.00	0.00	0.00	0.00	0.00	0.07	0.00	0.00	0.00	0.10	0.00	0.10	0.00	0.00	0.00	0.00	0.00
Dublin City Centre	0.00	0.00	0.00	0.00	0.00	0.00	0.00	0.00	0.00	0.00	0.00	0.00	0.00	0.00	0.00	0.00	0.00	0.00	0.00
Eastwood Garden Plant Centre, Falfield, Wotton-under-Edge, GL12 8DA	0.24	0.00	0.00	0.00	0.00	0.00	0.00	0.00	0.14	0.00	0.00	0.00	0.00	0.10	0.00	0.00	0.00	0.00	0.00
Edinburgh City Centre	0.00	0.00	0.00	0.00	0.00	0.00	0.00	0.00	0.00	0.00	0.00	0.00	0.00	0.00	0.00	0.00	0.00	0.00	0.00
Exeter City Centre	0.00	0.00	0.00	0.00	0.00	0.00	0.00	0.00	0.00	0.00	0.00	0.00	0.00	0.00	0.00	0.00	0.00	0.00	0.00
Exmouth Town Centre	0.00	0.00	0.00	0.00	0.00	0.00	0.00	0.00	0.00	0.00	0.00	0.00	0.00	0.00	0.00	0.00	0.00	0.00	0.00
Flowerdown Retail Park, Weston-super-Mare (Aldi, B&Q, Carpetright, M&S Foodhall, Sports Direct & more)	0.06	0.00	0.00	0.00	0.00	0.00	0.00	0.00	0.00	0.00	0.00	0.00	0.00	0.00	0.00	0.06	0.00	0.00	0.00
Gallagher Retail Park (aka The Wyvern Centre), WESTON SUPER MARE (The Range, Currys, Dreams, Oak Furnitureland & more	1.34	0.00	0.00	0.15	0.00	0.00	0.00	0.00	0.00	0.08	0.71	0.00	0.00	0.00	0.00	0.00	0.00	0.11	0.30
Gloucester Keys Retail Park, St Ann Way, Gloucester, GL1 5SH	0.00	0.00	0.00	0.00	0.00	0.00	0.00	0.00	0.00	0.00	0.00	0.00	0.00	0.00	0.00	0.00	0.00	0.00	0.00
Great Western Business Park, Armstrong Way, Yate, BS37 5NG	0.00	0.00	0.00	0.00	0.00	0.00	0.00	0.00	0.00	0.00	0.00	0.00	0.00	0.00	0.00	0.00	0.00	0.00	0.00
Highfield Garden World, Bristol Road, Whitminster, Gloucester, GL2 7PB	0.18	0.00	0.00	0.00	0.00	0.00	0.18	0.00	0.00	0.00	0.00	0.00	0.00	0.00	0.00	0.00	0.00	0.00	0.00
Hillier Garden Centre, Whiteway Road, Bath, BA2 2RG	0.12	0.00	0.00	0.00	0.00	0.00	0.00	0.00	0.00	0.00	0.00	0.00	0.00	0.00	0.00	0.00	0.00	0.00	0.12
Homebase, Wessex Fields, Frome	0.30	0.30	0.00	0.00	0.00	0.00	0.00	0.00	0.00	0.00	0.00	0.00	0.00	0.00	0.00	0.00	0.00	0.00	0.00
Homebase, Wyndham Retail Park, Portishead	0.14	0.00	0.00	0.00	0.00	0.00	0.00	0.00	0.14	0.00	0.00	0.00	0.00	0.00	0.00	0.00	0.00	0.00	0.00
Honiton Town Centre	0.06	0.06	0.00	0.00	0.00	0.00	0.00	0.00	0.00	0.00	0.00	0.00	0.00	0.00	0.00	0.00	0.00	0.00	0.00
Iron Acton Garden Centre, Wotton Road, Iron Acton, BS37 9XA	0.83	0.00	0.00	0.00	0.00	0.09	0.00	0.00	0.00	0.00	0.00	0.00	0.73	0.00	0.00	0.00	0.00	0.00	0.00
Iron Acton Village Centre	0.11	0.00	0.00	0.00	0.00	0.00	0.00	0.00	0.00	0.00	0.00	0.00	0.11	0.00	0.00	0.00	0.00	0.00	0.00
Kemps Garden Centre, Westerleigh, Bristol	0.47	0.00	0.00	0.07	0.00	0.00	0.00	0.00	0.00	0.00	0.00	0.29	0.11	0.00	0.00	0.00	0.00	0.00	0.00
Leekes, Beanacre Road, Melksham, SN12 8AG	0.00	0.00	0.00	0.00	0.00	0.00	0.00	0.00	0.00	0.00	0.00	0.00	0.00	0.00	0.00	0.00	0.00	0.00	0.00
Leighton Buzzard Town Centre	0.00	0.00	0.00	0.00	0.00	0.00	0.00	0.00	0.00	0.00	0.00	0.00	0.00	0.00	0.00	0.00	0.00	0.00	0.00
Lidl, Kennedy Way, Yate, BS37 4BA	0.00	0.00	0.00	0.00	0.00	0.00	0.00	0.00	0.00	0.00	0.00	0.00	0.00	0.00	0.00	0.00	0.00	0.00	0.00
Long Ashton Village Centre	0.00	0.00	0.00	0.00	0.00	0.00	0.00	0.00	0.00	0.00	0.00	0.00	0.00	0.00	0.00	0.00	0.00	0.00	0.00
Manchester City Centre	0.00	0.00	0.00	0.00	0.00	0.00	0.00	0.00	0.00	0.00	0.00	0.00	0.00	0.00	0.00	0.00	0.00	0.00	0.00
Mero Retail Park, Lower Bristol Road, Bath (Carpetright, Hobbycraft & Pets at Home)	0.00	0.00	0.00	0.00	0.00	0.00	0.00	0.00	0.00	0.00	0.00	0.00	0.00	0.00	0.00	0.00	0.00	0.00	0.00
Midsomer Norton Town Centre	0.00	0.00	0.00	0.00	0.00	0.00	0.00	0.00	0.00	0.00	0.00	0.00	0.00	0.00	0.00	0.00	0.00	0.00	0.00
Minehead Town Centre	0.00	0.00	0.00	0.00	0.00	0.00	0.00	0.00	0.00	0.00	0.00	0.00	0.00	0.00	0.00	0.00	0.00	0.00	0.00
Monmouth Town Centre	0.00	0.00	0.00	0.00	0.00	0.00	0.00	0.00	0.00	0.00	0.00	0.00	0.00	0.00	0.00	0.00	0.00	0.00	0.00
Morrisons, Station Road, Yate, BS37 5PW	0.20	0.00	0.00	0.00	0.00	0.00	0.00	0.00	0.00	0.00	0.00	0.10	0.11	0.00	0.00	0.00	0.00	0.00	0.00
Nailsea Town Centre	0.00	0.00	0.00	0.00	0.00	0.00	0.00	0.00	0.00	0.00	0.00	0.00	0.00	0.00	0.00	0.00	0.00	0.00	0.00
Newport City Centre	0.00	0.00	0.00	0.00	0.00	0.00	0.00	0.00	0.00	0.00	0.00	0.00	0.00	0.00	0.00	0.00	0.00	0.00	0.00
Newquay Town Centre	0.00	0.00	0.00	0.00	0.00	0.00	0.00	0.00	0.00	0.00	0.00	0.00	0.00	0.00	0.00	0.00	0.00	0.00	0.00
Norton Malreward Village Centre	0.05	0.00	0.00	0.00	0.00	0.00	0.00	0.00	0.00	0.00	0.00	0.00	0.00	0.00	0.00	0.00	0.00	0.05	0.00
Nottingham City Centre	0.00	0.00	0.00	0.00	0.00	0.00	0.00	0.00	0.00	0.00	0.00	0.00	0.00	0.00	0.00	0.00	0.00	0.00	0.00
Portishead Town Centre	0.16	0.00	0.00	0.00	0.00	0.00	0.09	0.00	0.07	0.00	0.00	0.00	0.00	0.00	0.00	0.00	0.00	0.00	0.00
Riverside Retail Park, Link Road, Yate, BS37 4AQ	0.00	0.00	0.00	0.00	0.00	0.00	0.00	0.00	0.00	0.00	0.00	0.00	0.00	0.00	0.00	0.00	0.00	0.00	0.00
Ross-on-Wye Town Centre	0.00	0.00	0.00	0.00	0.00	0.00	0.00	0.00	0.00	0.00	0.00	0.00	0.00	0.00	0.00	0.00	0.00	0.00	0.00
Sainsbury's Superstore, Serbert Road, Portishead, Bristol, BS20 7GD	0.00	0.00	0.00	0.00	0.00	0.00	0.00	0.00	0.00	0.00	0.00	0.00	0.00	0.00	0.00	0.00	0.00	0.00	0.00
Salford City Centre	0.00	0.00	0.00	0.00	0.00	0.00	0.00	0.00	0.00	0.00	0.00	0.00	0.00	0.00	0.00	0.00	0.00	0.00	0.00
Screwfix, Stover Trading Estate, Yate, BS37 5PB	0.11	0.00	0.00	0.00	0.00	0.00	0.00	0.00	0.00	0.00	0.00	0.00	0.11	0.00	0.00	0.00	0.00	0.00	0.00
Sheffield City Centre	0.00	0.00	0.00	0.00	0.00	0.00	0.00	0.00	0.00	0.00	0.00	0.00	0.00	0.00	0.00	0.00	0.00	0.00	0.00
Sidmouth Town Centre	0.00	0.00	0.00	0.00	0.00	0.00	0.00	0.00	0.00	0.00	0.00	0.00	0.00	0.00	0.00	0.00	0.00	0.00	0.00
St Austell Bay Business Park, Par Moor Road, Saint Austell, PL25 3RF	0.09	0.00	0.00	0.00	0.09	0.00	0.00	0.00	0.00	0.00	0.00	0.00	0.00	0.00	0.00	0.00	0.00	0.00	0.00
St Margarets Retail Park, Oxford Road, Swindon, SN3 4ES	0.00	0.00	0.00	0.00	0.00	0.00	0.00	0.00	0.00	0.00	0.00	0.00	0.00	0.00	0.00	0.00	0.00	0.00	0.00
Street Village Centre	0.00	0.00	0.00	0.00	0.00	0.00	0.00	0.00	0.00	0.00	0.00	0.00	0.00	0.00	0.00	0.00	0.00	0.00	0.00
Swindon Town Centre	0.00	0.00	0.00	0.00	0.00	0.00	0.00	0.00	0.00	0.00	0.00	0.00	0.00	0.00	0.00	0.00	0.00	0.00	0.00
Tesco Extra, East Walk, Yate, BS37 4AS	0.00	0.00	0.00	0.00	0.00	0.00	0.00	0.00	0.00	0.00	0.00	0.00	0.00	0.00	0.00	0.00	0.00	0.00	0.00
Tesco Superstore, Midland Way, Thornbury, BS35 2BS	0.00	0.00	0.00	0.00	0.00	0.00	0.00	0.00	0.00	0.00	0.00	0.00	0.00	0.00	0.00	0.00	0.00	0.00	0.00
Tetbury Town Centre	0.00	0.00	0.00	0.00	0.00	0.00	0.00	0.00	0.00	0.00	0.00	0.00	0.00	0.00	0.00	0.00	0.00	0.00	0.00
The Old Well Garden Centre, Uffculme, Waterloo Cross, Cullompton, EX15 3ES	0.60	0.00	0.00	0.00	0.00	0.00	0.00	0.00	0.00	0.00	0.60	0.00	0.00	0.00	0.00	0.00	0.00	0.00	0.00
The Range, Bristol Road, Bridgwater, TA6 4FF	0.00	0.00	0.00	0.00	0.00	0.00	0.00	0.00	0.00	0.00	0.00	0.00	0.00	0.00	0.00	0.00	0.00	0.00	0.00
The Trafford Centre, Manchester, M17 8AA	0.00	0.00	0.00	0.00	0.00	0.00	0.00	0.00	0.00	0.00	0.00	0.00	0.00	0.00	0.00	0.00	0.00	0.00	0.00
Thornbury Leisure Centre, Alveston Hill, Thornbury, BS35 3JB	0.00	0.00	0.00	0.00	0.00	0.00	0.00	0.00	0.00	0.00	0.00	0.00	0.00	0.00	0.00	0.00	0.00	0.00	0.00
Thornbury Town Centre	0.09	0.00	0.00	0.00	0.00	0.00	0.09	0.00	0.00	0.00	0.00	0.00	0.00	0.00	0.00	0.00	0.00	0.00	0.00
Timsbury Village Centre	0.00	0.00	0.00	0.00	0.00	0.00	0.00	0.00	0.00	0.00	0.00	0.00	0.00	0.00	0.00	0.00	0.00	0.00	0.00
Torquay Town Centre	0.00	0.00	0.00	0.00	0.00	0.00	0.00	0.00	0.00	0.00	0.00	0.00	0.00	0.00	0.00	0.00	0.00	0.00	0.00
Waitrose, High Street, Nailsea, Bristol, BS48 1AP	0.00	0.00	0.00	0.00	0.00	0.00	0.00	0.00	0.00	0.00	0.00	0.00	0.00	0.00	0.00	0.00	0.00	0.00	0.00
Waitrose, Wickwar Road, Chipping Sodbury, BS37 6AU	0.00	0.00	0.00	0.00	0.00	0.00	0.00	0.00	0.00	0.00	0.00	0.00	0.00	0.00	0.00	0.00	0.00	0.00	0.00
Wedmore Village Centre	0.00	0.00	0.00	0.00	0.00	0.00	0.00	0.00	0.00	0.00	0.00	0.00	0.00	0.00	0.00	0.00	0.00	0.00	0.00
Wells City Centre	0.00	0.00	0.00	0.00	0.00	0.00	0.00	0.00	0.00	0.00	0.00	0.00	0.00	0.00	0.00	0.00	0.00	0.00	0.00
Westerleigh Village Centre	0.00	0.00	0.00	0.00	0.00	0.00	0.00	0.00	0.00	0.00	0.00	0.00	0.00	0.00	0.00	0.00	0.00	0.00	0.00
Weston Lock Retail Park, Lower Bristol Road, Bath (Currys, M&S Foodhall)	0.00	0.00	0.00	0.00	0.00	0.00	0.00	0.00	0.00	0.00	0.00	0.00	0.00	0.00	0.00	0.00	0.00	0.00	0.00
Weston-super-Mare Town Centre (includes Sovereign Shopping Centre)	0.00	0.00	0.00	0.00	0.00	0.00	0.00	0.00	0.00	0.00	0.00	0.00	0.00	0.00	0.00	0.00	0.00	0.00	0.00
Wyndham Retail Park, Portishead (Homebase, Argos & McDonald's)	0.09	0.00	0.00	0.00	0.00	0.09	0.00	0.00	0.00	0.00	0.00	0.00	0.00	0.00	0.00	0.00	0.00	0.00	0.00
Yate Leisure Centre, Kennedy Way, Yate, Bristol, BS37 4DQ	0.00	0.00	0.00	0.00	0.00	0.00	0.00	0.00	0.00	0.00	0.00	0.00	0.00	0.00	0.00	0.00	0.00	0.00	0.00
Yate Town Centre	1.04	0.06	0.00	0.07	0.00	0.00	0.00	0.00	0.07	0.00	0.00	0.00	0.31	0.52	0.00	0.00	0.00	0.00	0.00
Sub-Total Outside Study Area	**11.13**	**0.42**	**0.00**	**0.29**	**0.09**	**0.47**	**0.37**	**0.14**	**0.50**	**0.15**	**1.32**	**0.77**	**4.68**	**0.72**	**0.12**	**0.12**	**0.29**	**0.16**	**0.54**
Total	**200.23**	**8.38**	**9.65**	**11.43**	**11.41**	**8.10**	**13.23**	**9.74**	**10.18**	**13.09**	**12.37**	**17.59**	**13.95**	**12.71**	**9.46**	**10.94**	**10.33**	**9.50**	**8.17**

Bristol Local Centres Retail Study 2022
Nexus Planning

Table 23: Furniture Goods Shopping Patterns

Destination / Study Area	Total Furniture (%)	Zone 1 Furniture (%)	Zone 2 Furniture (%)	Zone 3 Furniture (%)	Zone 4 Furniture (%)	Zone 5 Furniture (%)	Zone 6 Furniture (%)	Zone 7 Furniture (%)	Zone 8 Furniture (%)	Zone 9 Furniture (%)	Zone 10 Furniture (%)	Zone 11 Furniture (%)	Zone 12 Furniture (%)	Zone 13 Furniture (%)	Zone 14 Furniture (%)	Zone 15 Furniture (%)	Zone 16 Furniture (%)	Zone 17 Furniture (%)	Zone 18 Furniture (%)
Zone 1																			
Avonmeads Retail Park, St Philips Causeway, Bristol (The Range, JD Sports, Wilko, Boots & more)	0.5%	5.2%	0.0%	0.0%	0.0%	0.0%	0.0%	0.0%	0.0%	0.0%	0.0%	0.0%	0.0%	0.0%	0.0%	4.8%	0.0%	0.0%	0.0%
Baptist Mills local shops, Bristol	0.0%	0.0%	0.0%	0.0%	0.0%	0.0%	0.0%	0.0%	0.0%	0.0%	0.0%	0.0%	0.0%	0.0%	0.0%	0.0%	0.0%	0.0%	0.0%
Bristol CITY CENTRE (includes Broadmead, Cabot Circus, The Galleries & The Arcade)	2.1%	5.2%	1.2%	11.5%	2.7%	0.0%	4.1%	0.0%	0.9%	0.0%	0.0%	0.0%	8.7%	1.1%	0.0%	0.0%	1.5%	0.0%	0.0%
Bristol Guild of Applied Art, Park Street, Bristol, BS1 5JY	0.0%	0.0%	0.0%	0.0%	0.0%	0.0%	0.0%	0.0%	0.0%	0.0%	0.0%	0.0%	0.0%	0.0%	0.0%	0.0%	0.0%	0.0%	0.0%
Gardiner Haskins Interiors, Broad Plain, Bristol	0.2%	0.0%	2.4%	0.0%	0.0%	0.0%	0.0%	0.0%	0.0%	0.0%	0.0%	0.0%	0.0%	0.0%	0.0%	0.0%	1.5%	0.0%	0.0%
Iceland (The Food Warehouse), Avonmeads Retail Park, Redcliffe, Bristol, BS2 0SP	0.0%	0.0%	0.0%	0.0%	0.0%	0.0%	0.0%	0.0%	0.0%	0.0%	0.0%	0.0%	0.0%	0.0%	0.0%	0.0%	0.0%	0.0%	0.0%
Marks & Spencer, Broadmead, Bristol, BS1 3DX	0.0%	0.0%	0.0%	0.0%	0.0%	0.0%	0.0%	0.0%	0.0%	0.0%	0.0%	0.0%	0.0%	0.0%	0.0%	0.0%	0.0%	0.0%	0.0%
Merchants Trade Park, Feeder Road, Bristol, BS2 0TX	0.0%	0.0%	0.0%	0.0%	0.0%	0.0%	0.0%	0.0%	0.0%	0.0%	0.0%	0.0%	0.0%	0.0%	0.0%	0.0%	0.0%	0.0%	0.0%
Old Market local shops, Bristol	0.2%	2.0%	2.4%	0.0%	0.0%	0.0%	0.0%	0.0%	0.0%	0.0%	0.0%	0.0%	0.0%	0.0%	0.0%	0.0%	0.0%	0.0%	0.0%
Redfield local shops, Bristol	0.2%	0.0%	2.4%	0.0%	0.0%	0.0%	0.0%	0.0%	0.0%	0.0%	0.0%	0.0%	0.0%	0.0%	0.0%	0.0%	0.0%	0.0%	0.0%
St Michael's Hill local shops, Bristol	0.0%	0.0%	0.0%	0.0%	0.0%	0.0%	0.0%	0.0%	0.0%	0.0%	0.0%	0.0%	0.0%	0.0%	0.0%	0.0%	0.0%	0.0%	0.0%
St Werburgh's local shops, Bristol	0.0%	0.0%	0.0%	0.0%	0.0%	0.0%	0.0%	0.0%	0.0%	0.0%	0.0%	0.0%	0.0%	0.0%	0.0%	0.0%	0.0%	0.0%	0.0%
Stokes Croft / Cheltenham Road, Bristol	0.0%	0.0%	0.0%	0.0%	0.0%	0.0%	0.0%	0.0%	0.0%	0.0%	0.0%	0.0%	0.0%	0.0%	0.0%	0.0%	0.0%	0.0%	0.0%
Temple Meads local shops, Bristol	0.0%	0.0%	0.0%	0.0%	0.0%	0.0%	0.0%	0.0%	0.0%	0.0%	0.0%	0.0%	0.0%	0.0%	0.0%	0.0%	0.0%	0.0%	0.0%
Tesco Metro, Broadmead, Bristol, BS1 3DW	0.0%	0.0%	0.0%	0.0%	0.0%	0.0%	0.0%	0.0%	0.0%	0.0%	0.0%	0.0%	0.0%	0.0%	0.0%	0.0%	0.0%	0.0%	0.0%
The Galleries, Broadmead, Bristol, BS1 3XE	0.0%	0.0%	0.0%	0.0%	0.0%	0.0%	0.0%	0.0%	0.0%	0.0%	0.0%	0.0%	0.0%	0.0%	0.0%	0.0%	0.0%	0.0%	0.0%
Wapping Wharf local shops, Bristol	0.3%	0.0%	0.0%	0.0%	0.0%	0.0%	0.0%	0.0%	0.0%	0.0%	0.0%	0.0%	0.0%	0.0%	5.1%	0.0%	0.0%	0.0%	0.0%
Sub total Zone 1	**3.5%**	**12.4%**	**8.3%**	**11.5%**	**2.7%**	**0.0%**	**4.1%**	**0.0%**	**0.9%**	**0.0%**	**0.0%**	**0.0%**	**8.7%**	**1.1%**	**5.1%**	**4.8%**	**3.0%**	**0.0%**	**0.0%**
Zone 2																			
Aldi, Church Road, Bristol, BS5 9HT	0.4%	0.0%	6.3%	0.0%	0.0%	0.0%	0.0%	0.0%	0.0%	0.0%	0.0%	0.0%	0.0%	0.0%	0.0%	0.0%	0.0%	0.0%	0.0%
Barton Hill local shops, Bristol	0.0%	0.0%	0.0%	0.0%	0.0%	0.0%	0.0%	0.0%	0.0%	0.0%	0.0%	0.0%	0.0%	0.0%	0.0%	0.0%	0.0%	0.0%	0.0%
Bristol Carpets, Fishponds Trading Estate, Clay Hill, Bristol, BS5 7EY	0.8%	0.0%	2.4%	2.4%	0.0%	0.0%	0.0%	0.0%	0.0%	3.5%	9.1%	0.0%	0.0%	0.0%	0.0%	0.0%	0.0%	0.0%	0.0%
Church Road, Bristol	0.0%	0.0%	0.0%	0.0%	0.0%	0.0%	0.0%	0.0%	0.0%	0.0%	0.0%	0.0%	0.0%	0.0%	0.0%	0.0%	0.0%	0.0%	0.0%
Cyril Dark & Sons, Victoria House, Netham Road, Bristol, BS5 9PQ	0.6%	0.0%	4.9%	0.0%	2.7%	2.9%	0.0%	0.0%	0.0%	0.0%	0.0%	0.0%	0.0%	0.0%	0.0%	0.0%	0.0%	0.0%	1.4%
Eastgate Retail Park, Bristol (Asda Living, Halfords, Next Home, Laura Ashley & more)	1.6%	7.2%	1.2%	0.0%	0.0%	0.0%	0.0%	1.2%	0.0%	2.4%	2.3%	10.7%	0.0%	0.0%	0.0%	0.0%	0.0%	1.0%	4.3%
Easton local shops, Bristol	0.2%	6.2%	0.0%	0.0%	0.0%	0.0%	0.0%	0.0%	0.0%	0.0%	0.0%	0.0%	0.0%	0.0%	0.0%	0.0%	0.0%	0.0%	0.0%
Eastville local shops, Bristol	0.6%	0.0%	1.2%	1.2%	0.0%	0.0%	0.0%	0.0%	0.0%	0.0%	0.0%	0.0%	0.0%	2.2%	0.0%	0.9%	3.0%	2.0%	1.4%
IKEA, Eastgate Road, Bristol	13.4%	24.6%	28.4%	16.3%	21.3%	11.7%	3.0%	29.8%	0.9%	6.2%	2.3%	14.1%	10.6%	31.3%	11.8%	5.7%	7.8%	4.1%	14.7%
Lidl, Church Road, Lawrence Hill, Bristol, BS5 0BT	0.0%	0.0%	0.0%	0.0%	0.0%	0.0%	0.0%	0.0%	0.0%	0.0%	0.0%	0.0%	0.0%	0.0%	0.0%	0.0%	0.0%	0.0%	0.0%
Screwfix, Bush Industrial Estate, Hammersmith Road, Bristol, BS5 7BD	0.0%	0.0%	0.0%	0.0%	0.0%	0.0%	0.0%	0.0%	0.0%	0.0%	0.0%	0.0%	0.0%	0.0%	0.0%	0.0%	0.0%	0.0%	0.0%
St Mark's Road, Bristol	0.0%	0.0%	0.0%	0.0%	0.0%	0.0%	0.0%	0.0%	0.0%	0.0%	0.0%	0.0%	0.0%	0.0%	0.0%	0.0%	0.0%	0.0%	0.0%
Tesco Extra, Eastgate Road, Eastville, Bristol, BS5 6XU	0.0%	0.0%	0.0%	0.0%	0.0%	0.0%	0.0%	0.0%	0.0%	0.0%	0.0%	0.0%	0.0%	0.0%	0.0%	0.0%	0.0%	0.0%	0.0%
Tesco Metro, Church Road, Redfield, Bristol, BS5 9HT	0.0%	0.0%	0.0%	0.0%	0.0%	0.0%	0.0%	0.0%	0.0%	0.0%	0.0%	0.0%	0.0%	0.0%	0.0%	0.0%	0.0%	0.0%	0.0%
Whitehall local shops, Bristol	0.1%	0.0%	0.0%	0.0%	0.0%	0.0%	0.0%	0.0%	0.0%	1.2%	0.0%	0.0%	0.0%	0.0%	0.0%	0.0%	0.0%	0.0%	0.0%
Sub Total Zone 2	**17.8%**	**37.9%**	**44.4%**	**19.9%**	**24.1%**	**14.6%**	**3.0%**	**30.9%**	**0.9%**	**13.3%**	**13.7%**	**24.9%**	**10.6%**	**33.6%**	**11.8%**	**6.6%**	**10.8%**	**7.1%**	**21.9%**
Zone 3																			
Hanham local shops, Bristol	0.0%	0.0%	0.0%	0.0%	0.0%	0.0%	0.0%	0.0%	0.0%	0.0%	0.0%	0.0%	0.0%	0.0%	0.0%	0.0%	0.0%	0.0%	0.0%
Kingswood local shops, Bristol (includes King Chase Shopping Centre)	0.4%	0.0%	0.0%	6.2%	0.0%	0.0%	0.0%	0.0%	0.0%	0.0%	0.0%	1.0%	0.0%	0.0%	0.0%	0.0%	0.0%	0.0%	0.0%
Lidl, Halls Road, Kingswood, Bristol, BS15 8JD	0.0%	0.0%	0.0%	0.0%	0.0%	0.0%	0.0%	0.0%	0.0%	0.0%	0.0%	0.0%	0.0%	0.0%	0.0%	0.0%	0.0%	0.0%	0.0%
Lidl, High Street, Hanham, Bristol, BS15 3QY	0.0%	0.0%	0.0%	0.0%	0.0%	0.0%	0.0%	0.0%	0.0%	0.0%	0.0%	0.0%	0.0%	0.0%	0.0%	0.0%	0.0%	0.0%	0.0%
Sainsbury's Superstore, Kings Chase Shopping Centre, Kingswood, Bristol, BS15 8LP	0.0%	0.0%	0.0%	0.0%	0.0%	0.0%	0.0%	0.0%	0.0%	0.0%	0.0%	0.0%	0.0%	0.0%	0.0%	0.0%	0.0%	0.0%	0.0%
Sub Total Zone 3	**0.4%**	**0.0%**	**0.0%**	**6.2%**	**0.0%**	**0.0%**	**0.0%**	**0.0%**	**0.0%**	**0.0%**	**0.0%**	**1.0%**	**0.0%**	**0.0%**	**0.0%**	**0.0%**	**0.0%**	**0.0%**	**0.0%**
Zone 4																			
Bishopston local shops, Bristol	0.8%	0.0%	0.0%	0.0%	0.0%	0.0%	0.0%	0.0%	0.0%	0.0%	4.6%	0.0%	0.0%	0.0%	0.0%	0.9%	9.3%	2.0%	0.0%
Cotham Hill local shops, Bristol	0.0%	0.0%	0.0%	0.0%	0.0%	0.0%	0.0%	0.0%	0.0%	0.0%	0.0%	0.0%	0.0%	0.0%	0.0%	0.0%	0.0%	0.0%	0.0%
Gloucester Road, Bristol	1.5%	0.0%	0.0%	1.2%	15.4%	2.9%	2.0%	1.2%	0.9%	0.0%	0.0%	0.0%	0.0%	0.0%	0.0%	0.0%	0.0%	0.0%	0.0%
Golden Hill local shops, Bristol	0.0%	0.0%	0.0%	0.0%	0.0%	0.0%	0.0%	0.0%	0.0%	0.0%	0.0%	0.0%	0.0%	0.0%	0.0%	0.0%	0.0%	0.0%	0.0%
Horfield local shops, Bristol	0.6%	0.0%	1.2%	1.2%	2.7%	0.0%	0.0%	4.9%	0.0%	0.0%	0.0%	0.0%	0.0%	0.0%	0.0%	0.0%	0.0%	0.0%	0.0%
Kingsdown local shops, Bristol	0.0%	0.0%	0.0%	0.0%	0.0%	0.0%	0.0%	0.0%	0.0%	0.0%	0.0%	0.0%	0.0%	0.0%	0.0%	0.0%	0.0%	0.0%	0.0%
Montpelier local shops, Bristol	0.5%	0.0%	0.0%	0.0%	4.1%	0.0%	2.0%	2.4%	0.0%	0.0%	0.0%	0.0%	0.0%	0.0%	0.0%	0.0%	0.0%	0.0%	0.0%
Redland local shops, Bristol	0.0%	0.0%	0.0%	0.0%	0.0%	0.0%	0.0%	0.0%	0.0%	0.0%	0.0%	0.0%	0.0%	0.0%	0.0%	0.0%	0.0%	0.0%	0.0%
Sainsbury's Local, Gloucester Road, Bishopston, Bristol, BS7 8AE	0.0%	0.0%	0.0%	0.0%	0.0%	0.0%	0.0%	0.0%	0.0%	0.0%	0.0%	0.0%	0.0%	0.0%	0.0%	0.0%	0.0%	0.0%	0.0%
Tesco Superstore, Lime Trees Road, Bristol, BS6 7XW	0.0%	0.0%	0.0%	0.0%	0.0%	0.0%	0.0%	0.0%	0.0%	0.0%	0.0%	0.0%	0.0%	0.0%	0.0%	0.0%	0.0%	0.0%	0.0%
Westbury Park local shops, Bristol (includes North View shops)	0.2%	0.0%	0.0%	0.0%	1.4%	0.0%	2.0%	0.0%	0.0%	0.0%	0.0%	0.0%	0.0%	0.0%	0.0%	0.0%	0.0%	0.0%	0.0%
Sub Total Zone 4	**3.6%**	**0.0%**	**1.2%**	**2.4%**	**23.6%**	**2.9%**	**6.0%**	**8.5%**	**0.9%**	**0.0%**	**4.6%**	**0.0%**	**0.0%**	**0.0%**	**0.0%**	**0.9%**	**9.3%**	**2.0%**	**0.0%**
Zone 5																			
Asda (Petrol Station), Whiteladies Road, Redland, Bristol, BS8 2XS	0.0%	0.0%	0.0%	0.0%	0.0%	0.0%	0.0%	0.0%	0.0%	0.0%	0.0%	0.0%	0.0%	0.0%	0.0%	0.0%	0.0%	0.0%	0.0%
Brackenwood Plant & Garden Centre, Pill Road, Leigh Court Estate, Abbots Leigh	0.0%	0.0%	0.0%	0.0%	0.0%	0.0%	0.0%	0.0%	0.0%	0.0%	0.0%	0.0%	0.0%	0.0%	0.0%	0.0%	0.0%	0.0%	0.0%
Clifton Down Shopping Centre, Whiteladies Road, Bristol (Sainsbury's, WHSmith, Boots, Holland & Barrett & more)	0.0%	0.0%	0.0%	0.0%	0.0%	0.0%	0.0%	0.0%	0.0%	0.0%	0.0%	0.0%	0.0%	0.0%	0.0%	0.0%	0.0%	0.0%	0.0%
Clifton VILLAGE local shops, Bristol (includes The Clifton Arcade)	1.2%	0.0%	0.0%	0.0%	0.0%	17.5%	0.0%	0.0%	5.7%	0.0%	0.0%	0.0%	0.0%	0.0%	0.0%	0.0%	0.0%	4.1%	0.0%
Hotwells local shops, Bristol	0.0%	0.0%	0.0%	0.0%	0.0%	0.0%	0.0%	0.0%	0.0%	0.0%	0.0%	0.0%	0.0%	0.0%	0.0%	0.0%	0.0%	0.0%	0.0%
Marks & Spencer, Whiteladies Road, High Street, Clifton, Bristol, BS8 2AZ	0.0%	0.0%	0.0%	0.0%	0.0%	0.0%	0.0%	0.0%	0.0%	0.0%	0.0%	0.0%	0.0%	0.0%	0.0%	0.0%	0.0%	0.0%	0.0%
Park Street / Queens Road, Clifton, Bristol	0.0%	0.0%	0.0%	0.0%	0.0%	0.0%	0.0%	0.0%	0.0%	0.0%	0.0%	0.0%	0.0%	0.0%	0.0%	0.0%	0.0%	0.0%	0.0%
Sainsbury's Superstore, Clifton Down Shopping Centre, Bristol, BS8 2NN	0.0%	0.0%	0.0%	0.0%	0.0%	0.0%	0.0%	0.0%	0.0%	0.0%	0.0%	0.0%	0.0%	0.0%	0.0%	0.0%	0.0%	0.0%	0.0%
Sainsbury's Superstore, Queens Road, Clifton, Bristol, BS8 1RE	0.0%	0.0%	0.0%	0.0%	0.0%	0.0%	0.0%	0.0%	0.0%	0.0%	0.0%	0.0%	0.0%	0.0%	0.0%	0.0%	0.0%	0.0%	0.0%
Toolstation, Whiteladies Road, Clifton, Bristol, BS8 2LG	0.0%	0.0%	0.0%	0.0%	0.0%	0.0%	0.0%	0.0%	0.0%	0.0%	0.0%	0.0%	0.0%	0.0%	0.0%	0.0%	0.0%	0.0%	0.0%
Waitrose (Little), Clifton Pavilion, Queens Road, Clifton, Bristol, BS8 1QS	0.0%	0.0%	0.0%	0.0%	0.0%	0.0%	0.0%	0.0%	0.0%	0.0%	0.0%	0.0%	0.0%	0.0%	0.0%	0.0%	0.0%	0.0%	0.0%
Whiteladies Road, Clifton, Bristol (NOT including Clifton Down Shopping Centre)	0.3%	0.0%	0.0%	0.0%	2.7%	0.0%	1.0%	0.0%	0.0%	0.0%	0.0%	0.0%	0.0%	0.0%	0.0%	0.0%	1.5%	0.0%	0.0%
Sub Total Zone 5	**1.5%**	**0.0%**	**0.0%**	**0.0%**	**2.7%**	**17.5%**	**1.0%**	**0.0%**	**5.7%**	**0.0%**	**0.0%**	**0.0%**	**0.0%**	**0.0%**	**0.0%**	**0.0%**	**1.5%**	**4.1%**	**0.0%**
Zone 6																			
Henleaze Garden Shop, Henleaze Road, Henleaze, Bristol, BS9 4NB	0.0%	0.0%	0.0%	0.0%	0.0%	0.0%	0.0%	0.0%	0.0%	0.0%	0.0%	0.0%	0.0%	0.0%	0.0%	0.0%	0.0%	0.0%	0.0%
Henleaze local shops, Bristol	1.0%	0.0%	0.0%	0.0%	9.8%	0.0%	3.0%	2.4%	0.0%	0.0%	0.0%	0.0%	0.0%	0.0%	0.0%	0.0%	0.0%	0.0%	0.0%
Morrisons, Wellington Hill West, Henleaze, Bristol, BS9 4QL	0.0%	0.0%	0.0%	0.0%	0.0%	0.0%	0.0%	0.0%	0.0%	0.0%	0.0%	0.0%	0.0%	0.0%	0.0%	0.0%	0.0%	0.0%	0.0%
Sea Mills local shops, Bristol	0.0%	0.0%	0.0%	0.0%	0.0%	0.0%	0.0%	0.0%	0.0%	0.0%	0.0%	0.0%	0.0%	0.0%	0.0%	0.0%	0.0%	0.0%	0.0%
Stoke Bishop local shops, Bristol	0.1%	0.0%	0.0%	0.0%	0.0%	0.0%	0.0%	0.0%	0.0%	0.0%	0.0%	0.0%	0.0%	2.2%	0.0%	0.0%	0.0%	0.0%	0.0%
Waitrose, Northumbria Drive, Westbury Park, Henleaze, Bristol, BS9 4HN	0.0%	0.0%	0.0%	0.0%	0.0%	0.0%	0.0%	0.0%	0.0%	0.0%	0.0%	0.0%	0.0%	0.0%	0.0%	0.0%	0.0%	0.0%	0.0%
Westbury-on-Trym local shops, Bristol	0.0%	0.0%	0.0%	0.0%	0.0%	0.0%	0.0%	0.0%	0.0%	0.0%	0.0%	0.0%	0.0%	0.0%	0.0%	0.0%	0.0%	0.0%	0.0%
Sub Total Zone 6	**1.1%**	**0.0%**	**0.0%**	**0.0%**	**9.8%**	**0.0%**	**3.0%**	**2.4%**	**0.0%**	**0.0%**	**0.0%**	**0.0%**	**0.0%**	**2.2%**	**0.0%**	**0.0%**	**0.0%**	**0.0%**	**0.0%**
Zone 7																			
Aldi, Muller Road, Bristol, BS7 9NU	0.0%	0.0%	0.0%	0.0%	0.0%	0.0%	0.0%	0.0%	0.0%	0.0%	0.0%	0.0%	0.0%	0.0%	0.0%	0.0%	0.0%	0.0%	0.0%
Aldi, Petherbrige Way, Horfield, Bristol, BS7 9NZ	0.0%	0.0%	0.0%	0.0%	0.0%	0.0%	0.0%	0.0%	0.0%	0.0%	0.0%	0.0%	0.0%	0.0%	0.0%	0.0%	0.0%	0.0%	0.0%
Ashley Down local shops, Bristol	0.0%	0.0%	0.0%	0.0%	0.0%	0.0%	0.0%	0.0%	0.0%	0.0%	0.0%	0.0%	0.0%	0.0%	0.0%	0.0%	0.0%	0.0%	0.0%
Home Bargains, Petherbridge Way, Bristol, BS7 9NZ	0.0%	0.0%	0.0%	0.0%	0.0%	0.0%	0.0%	0.0%	0.0%	0.0%	0.0%	0.0%	0.0%	0.0%	0.0%	0.0%	0.0%	0.0%	0.0%
Lidl, Muller Road, Bristol, BS7 9RB	0.0%	0.0%	0.0%	0.0%	0.0%	0.0%	0.0%	0.0%	0.0%	0.0%	0.0%	0.0%	0.0%	0.0%	0.0%	0.0%	0.0%	0.0%	0.0%
Lidl, Southmead Road, Bristol, BS10 5NE	0.0%	0.0%	0.0%	0.0%	0.0%	0.0%	0.0%	0.0%	0.0%	0.0%	0.0%	0.0%	0.0%	0.0%	0.0%	0.0%	0.0%	0.0%	0.0%
Lockleaze local shops, Bristol	0.0%	0.0%	0.0%	0.0%	0.0%	0.0%	0.0%	0.0%	0.0%	0.0%	0.0%	0.0%	0.0%	0.0%	0.0%	0.0%	0.0%	0.0%	0.0%
Southmead local shops, Bristol	0.3%	0.0%	0.0%	0.0%	1.4%	0.0%	0.0%	1.2%	0.9%	0.0%	0.0%	0.0%	0.0%	1.1%	0.0%	0.0%	0.0%	0.0%	0.0%
Sub Total Zone 7	**0.3%**	**0.0%**	**0.0%**	**0.0%**	**1.4%**	**0.0%**	**0.0%**	**1.2%**	**0.9%**	**0.0%**	**0.0%**	**0.0%**	**0.0%**	**1.1%**	**0.0%**	**0.0%**	**0.0%**	**0.0%**	**0.0%**
Zone 8																			
Aldi, Crow Lane, Henbury, Bristol, BS10 7EN	0.4%	0.0%	0.0%	0.0%	0.0%	0.0%	0.0%	0.0%	4.8%	0.0%	0.0%	0.0%	0.0%	0.0%	0.0%	0.0%	0.0%	0.0%	0.0%
Aldi, Greystoke Avenue, Southmead, Bristol, BS10 6AS	0.0%	0.0%	0.0%	0.0%	0.0%	0.0%	0.0%	0.0%	0.0%	0.0%	0.0%	0.0%	0.0%	0.0%	0.0%	0.0%	0.0%	0.0%	0.0%
Avonmouth local shops, Bristol	0.3%	0.0%	0.0%	0.0%	0.0%	0.0%	0.0%	0.0%	3.8%	0.0%	0.0%	0.0%	0.0%	0.0%	0.0%	0.0%	0.0%	0.0%	0.0%
B&Q, Cribbs Causeway, Bristol	1.1%	6.2%	0.0%	0.0%	0.0%	0.0%	0.0%	6.1%	1.8%	0.0%	0.0%	0.0%	4.9%	1.1%	0.0%	0.0%	0.0%	0.0%	0.0%
Blaise Plant Nursery, Kings Weston Road, Bristol, BS11 0XF	0.0%	0.0%	0.0%	0.0%	0.0%	0.0%	0.0%	0.0%	0.0%	0.0%	0.0%	0.0%	0.0%	0.0%	0.0%	0.0%	0.0%	0.0%	0.0%
Brentry local shops, Bristol	0.0%	0.0%	0.0%	0.0%	0.0%	0.0%	0.0%	0.0%	0.0%	0.0%	0.0%	0.0%	0.0%	0.0%	0.0%	0.0%	0.0%	0.0%	0.0%
Co-op, Ridingleaze, Lawrence Weston, Bristol, BS11 0QB	0.0%	0.0%	0.0%	0.0%	0.0%	0.0%	0.0%	0.0%	0.0%	0.0%	0.0%	0.0%	0.0%	0.0%	0.0%	0.0%	0.0%	0.0%	0.0%
Costco, St Brendans Way, Bristol	0.0%	0.0%	0.0%	0.0%	0.0%	0.0%	0.0%	0.0%	0.0%	0.0%	0.0%	0.0%	0.0%	0.0%	0.0%	0.0%	0.0%	0.0%	0.0%
Henbury local shops, Bristol	0.0%	0.0%	0.0%	0.0%	0.0%	0.0%	0.0%	0.0%	0.0%	0.0%	0.0%	0.0%	0.0%	0.0%	0.0%	0.0%	0.0%	0.0%	0.0%
Lawrence Weston local shops, Bristol	0.0%	0.0%	0.0%	0.0%	0.0%	0.0%	0.0%	0.0%	0.0%	0.0%	0.0%	0.0%	0.0%	0.0%	0.0%	0.0%	0.0%	0.0%	0.0%
Lidl, Stile Acres, Lawrence Weston, Bristol, BS11 0PZ	0.0%	0.0%	0.0%	0.0%	0.0%	0.0%	0.0%	0.0%	0.0%	0.0%	0.0%	0.0%	0.0%	0.0%	0.0%	0.0%	0.0%	0.0%	0.0%
Morrisons, Cribbs Causeway, Bristol, BS10 7UD	0.0%	0.0%	0.0%	0.0%	0.0%	0.0%	0.0%	0.0%	0.0%	0.0%	0.0%	0.0%	0.0%	0.0%	0.0%	0.0%	0.0%	0.0%	0.0%
Screwfix, Avonbridge Trading Estate, Bristol, BS11 9QD	0.0%	0.0%	0.0%	0.0%	0.0%	0.0%	0.0%	0.0%	0.0%	0.0%	0.0%	0.0%	0.0%	0.0%	0.0%	0.0%	0.0%	0.0%	0.0%
Shirehampton Village Centre	0.6%	0.0%	0.0%	0.0%	0.0%	0.0%	1.0%	0.0%	7.4%	0.0%	0.0%	0.0%	0.0%	0.0%	0.0%	0.0%	0.0%	0.0%	0.0%
Stax Trade Centre, Wyck Beck Road, Brentry, Bristol	0.0%	0.0%	0.0%	0.0%	0.0%	0.0%	0.0%	0.0%	0.0%	0.0%	0.0%	0.0%	0.0%	0.0%	0.0%	0.0%	0.0%	0.0%	0.0%
Sub Total Zone 8	**2.3%**	**6.2%**	**0.0%**	**0.0%**	**0.0%**	**0.0%**	**1.0%**	**6.1%**	**17.8%**	**0.0%**	**0.0%**	**0.0%**	**4.9%**	**1.1%**	**0.0%**	**0.0%**	**0.0%**	**0.0%**	**0.0%**
Zone 9																			
Aldi, Bath Road, Longwell Green, Bristol, BS30 9DE	0.3%	0.0%	0.0%	0.0%	0.0%	0.0%	0.0%	0.0%	0.0%	0.0%	0.0%	0.0%	0.0%	0.0%	5.1%	0.0%	0.0%	0.0%	0.0%
Asda, Craven Way, Longwell Green, Bristol, BS30 7DY	0.5%	0.0%	7.4%	0.0%	0.0%	0.0%	0.0%	0.0%	0.0%	0.0%	0.0%	0.0%	0.0%	0.0%	0.0%	0.0%	0.0%	0.0%	0.0%
Aspects Leisure Park, Hanham, Bristol, BS15 9LA	0.0%	0.0%	0.0%	0.0%	0.0%	0.0%	0.0%	0.0%	0.0%	0.0%	0.0%	0.0%	0.0%	0.0%	0.0%	0.0%	0.0%	0.0%	0.0%
B&Q, Gallagher Retail Park, Longwell Green	0.5%	0.0%	0.0%	0.0%	0.0%	0.0%	0.0%	0.0%	0.0%	1.2%	0.0%	1.0%	0.0%	0.0%	0.0%	0.0%	6.1%	0.0%	0.0%
Gallagher Retail Park, LONGWELL GREEN (B&Q, Currys, Next, Tradepoint, M&S, Outfit & more)	5.2%	0.0%	8.5%	29.9%	0.0%	0.0%	0.0%	1.2%	0.0%	19.1%	6.8%	14.0%	1.9%	0.0%	0.0%	0.0%	1.5%	6.2%	1.4%
Lidl, Aldermoor Lane, Bristol, BS30 7TX	0.0%	0.0%	0.0%	0.0%	0.0%	0.0%	0.0%	0.0%	0.0%	0.0%	0.0%	0.0%	0.0%	0.0%	0.0%	0.0%	0.0%	0.0%	0.0%
Longwell Green local shops, Bristol (e.g. Bath Road shops near where Aldi is - NOT Longwell Green Retail Park, Bristol)	3.0%	0.0%	0.0%	0.0%	0.0%	0.0%	4.1%	0.0%	0.0%	19.1%	2.3%	8.6%	0.0%	0.0%	1.6%	0.9%	5.9%	0.0%	10.1%
Marks & Spencer, Gallagher Retail Park, Longwell Green, Bristol, BS30 7DA	0.0%	0.0%	0.0%	0.0%	0.0%	0.0%	0.0%	0.0%	0.0%	0.0%	0.0%	0.0%	0.0%	0.0%	0.0%	0.0%	0.0%	0.0%	0.0%
Oldland Common Village Centre	0.0%	0.0%	0.0%	0.0%	0.0%	0.0%	0.0%	0.0%	0.0%	0.0%	0.0%	0.0%	0.0%	0.0%	0.0%	0.0%	0.0%	0.0%	0.0%
Screwfix, Green Trade Park, Longwell, Bristol, BS30 7ER	0.0%	0.0%	0.0%	0.0%	0.0%	0.0%	0.0%	0.0%	0.0%	0.0%	0.0%	0.0%	0.0%	0.0%	0.0%	0.0%	0.0%	0.0%	0.0%
Smyths Toys, Longwell Green, Bristol, BS30 7TX	0.0%	0.0%	0.0%	0.0%	0.0%	0.0%	0.0%	0.0%	0.0%	0.0%	0.0%	0.0%	0.0%	0.0%	0.0%	0.0%	0.0%	0.0%	0.0%
Wickes, Aldermoor Way, Longwell Green, Bristol, BS30 7DA	0.0%	0.0%	0.0%	0.0%	0.0%	0.0%	0.0%	0.0%	0.0%	0.0%	0.0%	0.0%	0.0%	0.0%	0.0%	0.0%	0.0%	0.0%	0.0%
Sub Total Zone 9	**9.4%**	**0.0%**	**15.9%**	**29.9%**	**0.0%**	**0.0%**	**4.1%**	**1.2%**	**0.0%**	**39.3%**	**9.1%**	**23.7%**	**1.9%**	**0.0%**	**6.7%**	**0.9%**	**13.6%**	**6.2%**	**11.5%**
Zone 10																			
Aldi, Fishponds Road, Bristol, BS16 3HJ	0.0%	0.0%	0.0%	0.0%	0.0%	0.0%	0.0%	0.0%	0.0%	0.0%	0.0%	0.0%	0.0%	0.0%	0.0%	0.0%	0.0%	0.0%	0.0%
Channons Hill Retail Park, Fishponds (B&M, Iceland, Card Factory, One Below & Sue Ryder)	0.0%	0.0%	0.0%	0.0%	0.0%	0.0%	0.0%	0.0%	0.0%	0.0%	0.0%	0.0%	0.0%	0.0%	0.0%	0.0%	0.0%	0.0%	0.0%
Fishponds local shops, Bristol	0.7%	1.0%	4.9%	0.0%	0.0%	0.0%	0.0%	2.4%	0.0%	0.0%	2.3%	0.0%	1.8%	0.0%	0.0%	0.0%	0.0%	0.0%	0.0%
Hambrook Village Centre	0.0%	0.0%	0.0%	0.0%	0.0%	0.0%	0.0%	0.0%	0.0%	0.0%	0.0%	0.0%	0.0%	0.0%	0.0%	0.0%	0.0%	0.0%	0.0%
Lidl, Fishponds Road, Bristol, BS16 3UF	0.0%	0.0%	0.0%	0.0%	0.0%	0.0%	0.0%	0.0%	0.0%	0.0%	0.0%	0.0%	0.0%	0.0%	0.0%	0.0%	0.0%	0.0%	0.0%
Lodge Causeway local shops, Bristol	0.0%	0.0%	0.0%	0.0%	0.0%	0.0%	0.0%	0.0%	0.0%	0.0%	0.0%	0.0%	0.0%	0.0%	0.0%	0.0%	0.0%	0.0%	0.0%
Morrisons, Fishponds Road, Bristol, BS16 3US	0.0%	0.0%	0.0%	0.0%	0.0%	0.0%	0.0%	0.0%	0.0%	0.0%	0.0%	0.0%	0.0%	0.0%	0.0%	0.0%	0.0%	0.0%	0.0%
Sainsbury's Local, Fishponds Road, Fishponds, Bristol, BS16 3TE	0.0%	0.0%	0.0%	0.0%	0.0%	0.0%	0.0%	0.0%	0.0%	0.0%	0.0%	0.0%	0.0%	0.0%	0.0%	0.0%	0.0%	0.0%	0.0%
Sub Total Zone 10	**0.7%**	**1.0%**	**4.9%**	**0.0%**	**0.0%**	**0.0%**	**0.0%**	**2.4%**	**0.0%**	**0.0%**	**2.3%**	**0.0%**	**1.8%**	**0.0%**	**0.0%**	**0.0%**	**0.0%**	**0.0%**	**0.0%**
Zone 11																			
Co-op, Badminton Road, Downend, Bristol, BS16 6BB	0.0%	0.0%	0.0%	0.0%	0.0%	0.0%	0.0%	0.0%	0.0%	0.0%	0.0%	0.0%	0.0%	0.0%	0.0%	0.0%	0.0%	0.0%	0.0%
Downend local shops, Bristol	1.6%	0.0%	1.2%	0.0%	0.0%	0.0%	0.0%	0.0%	0.0%	0.0%	16.6%	11.9%	0.0%	1.1%	0.0%	0.0%	0.0%	0.0%	0.0%
Emersons Green local shops, Bristol (e.g. Emerson's Way shops where vets is - NOT Emersons Green Retail Park)	0.3%	0.0%	0.0%	0.0%	0.0%	0.0%	0.0%	0.0%	0.0%	0.0%	0.0%	4.3%	0.0%	0.0%	0.0%	0.0%	0.0%	0.0%	0.0%
Emersons Green Retail Park, Bristol (Lidl, Boots, Argos, Poundland, Peacocks, Sports Direct & more)	0.2%	0.0%	0.0%	0.0%	0.0%	0.0%	0.0%	0.0%	0.0%	0.0%	0.0%	0.0%	0.0%	0.0%	4.3%	0.0%	0.0%	0.0%	0.0%
Fonthill Garden Centre, Bath Road, Bristol, BS30 6HX	0.0%	0.0%	0.0%	0.0%	0.0%	0.0%	0.0%	0.0%	0.0%	0.0%	0.0%	0.0%	0.0%	0.0%	0.0%	0.0%	0.0%	0.0%	0.0%
Lidl, The Village, Emersons Way, Bristol, BS16 7AE	0.0%	0.0%	0.0%	0.0%	0.0%	0.0%	0.0%	0.0%	0.0%	0.0%	0.0%	0.0%	0.0%	0.0%	0.0%	0.0%	0.0%	0.0%	0.0%
Lyde Green local shops, Bristol	0.0%	0.0%	0.0%	0.0%	0.0%	0.0%	0.0%	0.0%	0.0%	0.0%	0.0%	0.0%	0.0%	0.0%	0.0%	0.0%	0.0%	0.0%	0.0%
Sainsbury's Superstore, Emersons Green, Bristol, BS16 7AE	0.0%	0.0%	0.0%	0.0%	0.0%	0.0%	0.0%	0.0%	0.0%	0.0%	0.0%	0.0%	0.0%	0.0%	0.0%	0.0%	0.0%	0.0%	0.0%
St Aldams Garden Centre, Westerleigh Road, Pucklechurch, Bristol, BS16 9PY	0.0%	0.0%	0.0%	0.0%	0.0%	0.0%	0.0%	0.0%	0.0%	0.0%	0.0%	0.0%	0.0%	0.0%	0.0%	0.0%	0.0%	0.0%	0.0%
Staple Hill local shops, Bristol	0.0%	0.0%	0.0%	0.0%	0.0%	0.0%	0.0%	0.0%	0.0%	0.0%	0.0%	0.0%	0.0%	0.0%	0.0%	0.0%	0.0%	0.0%	0.0%
Tesco Superstore, Broad Street, Staple Hill, Bristol, BS16 5NP	0.0%	0.0%	0.0%	0.0%	0.0%	0.0%	0.0%	0.0%	0.0%	0.0%	0.0%	0.0%	0.0%	0.0%	0.0%	0.0%	0.0%	0.0%	0.0%
The Carpet Barn, Bath Road, Longwell Green, Bristol, BS30 6DL	0.9%	0.0%	0.0%	7.5%	0.0%	0.0%	0.0%	0.0%	0.0%	4.7%	0.0%	0.0%	0.0%	0.0%	4.3%	0.0%	0.0%	0.0%	0.0%
Warmley Village Centre	0.1%	0.0%	0.0%	0.0%	0.0%	0.0%	0.0%	0.0%	0.0%	0.0%	4.6%	0.0%	0.0%	0.0%	0.0%	0.0%	0.0%	0.0%	0.0%
Willsbridge local shops, Bristol	0.0%	0.0%	0.0%	0.0%	0.0%	0.0%	0.0%	0.0%	0.0%	0.0%	0.0%	0.0%	0.0%	0.0%	0.0%	0.0%	0.0%	0.0%	0.0%
Sub Total Zone 11	**3.2%**	**0.0%**	**1.2%**	**7.5%**	**0.0%**	**0.0%**	**0.0%**	**0.0%**	**0.0%**	**4.7%**	**21.1%**	**16.2%**	**0.0%**	**1.1%**	**8.6%**	**0.0%**	**0.0%**	**0.0%**	**0.0%**
Zone 12																			
Aldi, Brook Way, Patchway, Bradley Stoke, BS32 9DA	0.0%	0.0%	0.0%	0.0%	0.0%	0.0%	0.0%	0.0%	0.0%	0.0%	0.0%	0.0%	0.0%	0.0%	0.0%	0.0%	0.0%	0.0%	0.0%
Almondsbury Garden Centre, Over Lane, Almondsbury	0.2%	0.0%	0.0%	0.0%	0.0%	5.8%	0.0%	0.0%	0.0%	0.0%	0.0%	0.0%	0.0%	0.0%	0.0%	0.0%	0.0%	0.0%	0.0%
Coalpit Heath Village Centre	0.0%	0.0%	0.0%	0.0%	0.0%	0.0%	0.0%	0.0%	0.0%	0.0%	0.0%	0.0%	0.0%	0.0%	0.0%	0.0%	0.0%	0.0%	0.0%
Elmwood Garden Centre, Westerleigh Road, Henfield, Bristol, BS36 2UP	0.0%	0.0%	0.0%	0.0%	0.0%	0.0%	0.0%	0.0%	0.0%	0.0%	0.0%	0.0%	0.0%	0.0%	0.0%	0.0%	0.0%	0.0%	0.0%
Frampton Cotterell Village Centre	0.2%	0.0%	0.0%	0.0%	0.0%	0.0%	0.0%	0.0%	0.0%	0.0%	0.0%	0.0%	2.8%	0.0%	0.0%	0.0%	0.0%	0.0%	0.0%
Pilning Village Centre	0.0%	0.0%	0.0%	0.0%	0.0%	0.0%	0.0%	0.0%	0.0%	0.0%	0.0%	0.0%	0.0%	0.0%	0.0%	0.0%	0.0%	0.0%	0.0%
Winterbourne Village Centre	0.0%	0.0%	0.0%	0.0%	0.0%	0.0%	0.0%	0.0%	0.0%	0.0%	0.0%	0.0%	0.0%	0.0%	0.0%	0.0%	0.0%	0.0%	0.0%
Sub Total Zone 12	**0.4%**	**0.0%**	**0.0%**	**0.0%**	**0.0%**	**5.8%**	**0.0%**	**0.0%**	**0.0%**	**0.0%**	**0.0%**	**0.0%**	**2.8%**	**0.0%**	**0.0%**	**0.0%**	**0.0%**	**0.0%**	**0.0%**
Zone 13																			
Abbey Wood Shopping Park, Filton (Asda, Matalan, Pets at Home, Poundland, B&M & more)	1.2%	0.0%	0.0%	0.0%	0.0%	0.0%	0.0%	0.0%	0.0%	0.0%	0.0%	0.0%	4.9%	11.7%	0.0%	0.0%	3.0%	0.0%	0.0%
Asda, Abbey Wood Shopping Park, Filton, BS34 7JL	0.0%	0.0%	0.0%	0.0%	0.0%	0.0%	0.0%	0.0%	0.0%	0.0%	0.0%	0.0%	0.0%	0.0%	0.0%	0.0%	0.0%	0.0%	0.0%
Asda, Highwood Lane, Patchway, Bristol, BS34 5TL	0.0%	0.0%	0.0%	0.0%	0.0%	0.0%	0.0%	0.0%	0.0%	0.0%	0.0%	0.0%	0.0%	0.0%	0.0%	0.0%	0.0%	0.0%	0.0%
B&M, Centaurus Road, Patchway, Bristol, BS34 5TS	0.0%	0.0%	0.0%	0.0%	0.0%	0.0%	0.0%	0.0%	0.0%	0.0%	0.0%	0.0%	0.0%	0.0%	0.0%	0.0%	0.0%	0.0%	0.0%
Bradley Stoke Town Centre	0.0%	0.0%	0.0%	0.0%	0.0%	0.0%	0.0%	0.0%	0.0%	0.0%	0.0%	0.0%	0.0%	0.0%	0.0%	0.0%	0.0%	0.0%	0.0%
Cribbs Causeway, Bristol (includes the Mall & Retail Park)	27.1%	19.1%	12.0%	9.9%	30.2%	47.4%	53.1%	33.9%	61.4%	16.9%	44.6%	15.0%	34.1%	45.8%	15.1%	9.1%	16.9%	12.3%	5.7%
Filton local shops, Bristol	0.0%	0.0%	0.0%	0.0%	0.0%	0.0%	0.0%	0.0%	0.0%	0.0%	0.0%	0.0%	0.0%	0.0%	0.0%	0.0%	0.0%	0.0%	0.0%
Iceland (The Food Warehouse), Willowbrook Shopping Centre, Bradley Stoke, BS32 8BS	0.0%	0.0%	0.0%	0.0%	0.0%	0.0%	0.0%	0.0%	0.0%	0.0%	0.0%	0.0%	0.0%	0.0%	0.0%	0.0%	0.0%	0.0%	0.0%
Kellaway Building Supplies, Olympus House, Patchway	0.3%	0.0%	0.0%	0.0%	0.0%	0.0%	0.0%	0.0%	0.0%	0.0%	0.0%	0.0%	0.0%	0.0%	0.0%	3.7%	0.0%	0.0%	0.0%
Lidl, Fox Den Road, Bristol, BS34 8SP	0.0%	0.0%	0.0%	0.0%	0.0%	0.0%	0.0%	0.0%	0.0%	0.0%	0.0%	0.0%	0.0%	0.0%	0.0%	0.0%	0.0%	0.0%	0.0%

Destination	Total Furniture (%)	Zone 1 Furniture (%)	Zone 2 Furniture (%)	Zone 3 Furniture (%)	Zone 4 Furniture (%)	Zone 5 Furniture (%)	Zone 6 Furniture (%)	Zone 7 Furniture (%)	Zone 8 Furniture (%)	Zone 9 Furniture (%)	Zone 10 Furniture (%)	Zone 11 Furniture (%)	Zone 12 Furniture (%)	Zone 13 Furniture (%)	Zone 14 Furniture (%)	Zone 15 Furniture (%)	Zone 16 Furniture (%)	Zone 17 Furniture (%)	Zone 18 Furniture (%)
Study Area																			
Lidl, Haze Way, Patchway, BS34 5BZ	0.0%	0.0%	0.0%	0.0%	0.0%	0.0%	0.0%	0.0%	0.0%	0.0%	0.0%	0.0%	0.0%	0.0%	0.0%	0.0%	0.0%	0.0%	0.0%
Little Stoke Village Centre	0.0%	0.0%	0.0%	0.0%	0.0%	0.0%	0.0%	0.0%	0.0%	0.0%	0.0%	0.0%	0.0%	0.0%	0.0%	0.0%	0.0%	0.0%	0.0%
Marks & Spencer, The Mall, Cribbs Causeway, BS34 5QT	0.2%	0.0%	0.0%	0.0%	0.0%	0.0%	2.0%	0.0%	0.0%	0.0%	0.0%	0.0%	0.0%	0.0%	0.8%	0.0%	0.0%	0.0%	0.0%
Patchway Town Centre	0.0%	0.0%	0.0%	0.0%	0.0%	0.0%	0.0%	0.0%	0.0%	0.0%	0.0%	0.0%	0.0%	0.0%	0.0%	0.0%	0.0%	0.0%	0.0%
Sainsbury's Superstore, Fox Den Road, Stoke Gifford, BS34 8SS	0.0%	0.0%	0.0%	0.0%	0.0%	0.0%	0.0%	0.0%	0.0%	0.0%	0.0%	0.0%	0.0%	0.0%	0.0%	0.0%	0.0%	0.0%	0.0%
Screwfix, Station Road, Filton, Bristol, BS34 7JW	0.0%	0.0%	0.0%	0.0%	0.0%	0.0%	0.0%	0.0%	0.0%	0.0%	0.0%	0.0%	0.0%	0.0%	0.0%	0.0%	0.0%	0.0%	0.0%
Stoke Gifford District Shopping Centre (The Range, Poundstretcher & Lidl)	0.3%	0.0%	0.0%	0.0%	0.0%	0.0%	0.0%	0.0%	0.0%	0.0%	0.0%	0.0%	4.9%	0.0%	0.0%	0.0%	0.0%	0.0%	0.0%
Tesco Extra, Willow Brook Centre, Bradley Stoke, BS32 8EF	0.0%	0.0%	0.0%	0.0%	0.0%	0.0%	0.0%	0.0%	0.0%	0.0%	0.0%	0.0%	0.0%	0.0%	0.0%	0.0%	0.0%	0.0%	0.0%
The Shield Retail Centre, Gloucester Road North, Filton, Bristol, BS34 7BR	0.3%	0.0%	0.0%	0.0%	0.0%	0.0%	0.0%	4.9%	0.0%	0.0%	0.0%	0.0%	0.0%	0.0%	0.0%	0.0%	0.0%	0.0%	0.0%
Travis Perkins, New Road, Stoke Gifford, Bristol, BS34 8QW	0.0%	0.0%	0.0%	0.0%	0.0%	0.0%	0.0%	0.0%	0.0%	0.0%	0.0%	0.0%	0.0%	0.0%	0.0%	0.0%	0.0%	0.0%	0.0%
Willow Brook Shopping Centre, Bradley Stoke (Boots, Pets at Home, Poundstretcher & more)	0.0%	0.0%	0.0%	0.0%	0.0%	0.0%	0.0%	0.0%	0.0%	0.0%	0.0%	0.0%	0.0%	0.0%	0.0%	0.0%	0.0%	0.0%	0.0%
Sub Total Zone 13	**29.3%**	**19.1%**	**12.0%**	**9.9%**	**30.2%**	**47.4%**	**55.1%**	**38.8%**	**61.4%**	**16.9%**	**44.6%**	**15.0%**	**43.9%**	**57.5%**	**16.0%**	**12.9%**	**19.9%**	**12.3%**	**5.7%**
Zone 14																			
Aldi, North Street, Bedminster, Bristol, BS3 1JA	0.0%	0.0%	0.0%	0.0%	0.0%	0.0%	0.0%	0.0%	0.0%	0.0%	0.0%	0.0%	0.0%	0.0%	0.0%	0.0%	0.0%	0.0%	0.0%
Asda, East Street, Bedminster, Bristol, BS3 4JY	0.3%	0.0%	0.0%	0.0%	0.0%	0.0%	0.0%	0.0%	0.0%	0.0%	0.0%	0.0%	0.0%	0.0%	0.0%	4.8%	0.0%	0.0%	0.0%
Axis Trampoline Club, South Liberty Lane, Bristol, BS3 2SU	0.0%	0.0%	0.0%	0.0%	0.0%	0.0%	0.0%	0.0%	0.0%	0.0%	0.0%	0.0%	0.0%	0.0%	0.0%	0.0%	0.0%	0.0%	0.0%
B&M, Winterstoke Road, Bristol, BS3 2LF	0.0%	0.0%	0.0%	0.0%	0.0%	0.0%	0.0%	0.0%	0.0%	0.0%	0.0%	0.0%	0.0%	0.0%	0.0%	0.0%	0.0%	0.0%	0.0%
Bedminster local shops, Bristol	3.2%	5.1%	7.3%	1.2%	0.0%	2.9%	8.1%	0.0%	0.0%	0.0%	0.0%	0.0%	0.9%	2.2%	14.0%	8.4%	1.5%	5.0%	1.4%
CW Jones Carpet & Flooring, Hartcliffe Way, Bedminster, BS3 5RU	0.7%	0.0%	0.0%	0.0%	0.0%	2.9%	0.0%	0.0%	0.0%	0.0%	0.0%	0.0%	0.0%	0.0%	5.9%	1.8%	0.0%	3.0%	0.0%
Iceland (The Food Warehouse), South Bristol Retail Park, Ashton Gate, Bristol, BS3 2LQ	0.0%	0.0%	0.0%	0.0%	0.0%	0.0%	0.0%	0.0%	0.0%	0.0%	0.0%	0.0%	0.0%	0.0%	0.0%	0.0%	0.0%	0.0%	0.0%
Lidl, Sheene Road, Bristol, BS3 4EG	0.0%	0.0%	0.0%	0.0%	0.0%	0.0%	0.0%	0.0%	0.0%	0.0%	0.0%	0.0%	0.0%	0.0%	0.0%	0.0%	0.0%	0.0%	0.0%
Riverside Garden Centre, Clift House Road, Southville, Bristol	0.0%	0.0%	0.0%	0.0%	0.0%	0.0%	0.0%	0.0%	0.0%	0.0%	0.0%	0.0%	0.0%	0.0%	0.0%	0.0%	0.0%	0.0%	0.0%
Sainsbury's Superstore, Winterstoke Road, Bristol, BS3 2NS	0.0%	0.0%	0.0%	0.0%	0.0%	0.0%	0.0%	0.0%	0.0%	0.0%	0.0%	0.0%	0.0%	0.0%	0.0%	0.0%	0.0%	0.0%	0.0%
South Bristol Retail Park, Winterstoke Road, Ashton Gate, Bristol (Halfords, Food Warehouse, Currys & B&M)	0.3%	0.0%	0.0%	0.0%	0.0%	0.0%	0.0%	0.0%	0.0%	0.0%	0.0%	0.0%	0.0%	0.0%	0.0%	0.0%	0.0%	5.2%	0.0%
Southville local shops, Bristol	0.0%	0.0%	0.0%	0.0%	0.0%	0.0%	0.0%	0.0%	0.0%	0.0%	0.0%	0.0%	0.0%	0.0%	0.0%	0.0%	0.0%	0.0%	0.0%
Wickes, Winterstoke Road, Ashton Gate, Bristol, BS3 2LQ	0.4%	0.0%	0.0%	0.0%	0.0%	0.0%	0.0%	0.0%	0.0%	0.0%	0.0%	0.0%	3.8%	0.0%	1.6%	0.0%	0.0%	0.0%	0.0%
Winterstoke Road, Bristol	0.0%	0.0%	0.0%	0.0%	0.0%	0.0%	0.0%	0.0%	0.0%	0.0%	0.0%	0.0%	0.0%	0.0%	0.0%	0.0%	0.0%	0.0%	0.0%
Sub Total Zone 14	**4.9%**	**5.1%**	**7.3%**	**1.2%**	**0.0%**	**5.9%**	**8.1%**	**0.0%**	**0.0%**	**0.0%**	**0.0%**	**0.0%**	**4.7%**	**2.2%**	**21.5%**	**15.0%**	**1.5%**	**13.2%**	**1.4%**
Zone 15																			
Aldi, Imperial Park, Bristol, BS13 7TJ	0.0%	0.0%	0.0%	0.0%	0.0%	0.0%	0.0%	0.0%	0.0%	0.0%	0.0%	0.0%	0.0%	0.0%	0.0%	0.0%	0.0%	0.0%	0.0%
B&Q, Imperial Retail Park, Bristol	1.3%	0.0%	0.0%	0.0%	0.0%	0.0%	0.0%	0.0%	0.0%	0.0%	0.0%	0.0%	0.0%	0.0%	0.0%	13.1%	0.0%	7.2%	0.0%
B&Q, Wills Way, Bishopsworth, Bristol, BS13 7TJ	0.0%	0.0%	0.0%	0.0%	0.0%	0.0%	0.0%	0.0%	0.0%	0.0%	0.0%	0.0%	0.0%	0.0%	0.0%	0.0%	0.0%	0.0%	0.0%
Bishopsworth local shops, Bristol	0.1%	0.0%	0.0%	0.0%	0.0%	0.0%	0.0%	0.0%	0.0%	0.0%	0.0%	0.0%	0.0%	0.0%	0.0%	0.9%	0.0%	0.0%	0.0%
Hartcliffe local shops, Bristol	0.1%	0.0%	0.0%	0.0%	0.0%	0.0%	0.0%	0.0%	0.0%	0.0%	0.0%	0.0%	0.0%	0.0%	0.0%	0.0%	1.5%	0.0%	0.0%
Headley Park local shops, Bristol	0.0%	0.0%	0.0%	0.0%	0.0%	0.0%	0.0%	0.0%	0.0%	0.0%	0.0%	0.0%	0.0%	0.0%	0.0%	0.0%	0.0%	0.0%	0.0%
Home Bargains, Whitchurch Lane, Bristol, BS13 7TW	0.0%	0.0%	0.0%	0.0%	0.0%	0.0%	0.0%	0.0%	0.0%	0.0%	0.0%	0.0%	0.0%	0.0%	0.0%	0.0%	0.0%	0.0%	0.0%
Imperial Retail Park, Wills Way, Bristol (B&Q, Argos, Bedworld, B&M, Homesense, The Range & more)	5.5%	5.2%	1.2%	0.0%	0.0%	5.8%	2.0%	0.0%	0.9%	0.0%	0.0%	1.0%	0.0%	0.0%	13.5%	30.0%	15.0%	23.5%	1.4%
Lidl, Whitchurch Lane, Bishopsworth, Bristol, BS13 7TE	0.0%	0.0%	0.0%	0.0%	0.0%	0.0%	0.0%	0.0%	0.0%	0.0%	0.0%	0.0%	0.0%	0.0%	0.0%	0.0%	0.0%	0.0%	0.0%
Morrisons, Peterson Avenue, Hartcliffe, Bristol, BS13 0BE	0.0%	0.0%	0.0%	0.0%	0.0%	0.0%	0.0%	0.0%	0.0%	0.0%	0.0%	0.0%	0.0%	0.0%	0.0%	0.0%	0.0%	0.0%	0.0%
Sub Total Zone 15	**6.9%**	**5.2%**	**1.2%**	**0.0%**	**0.0%**	**5.8%**	**2.0%**	**0.0%**	**0.9%**	**0.0%**	**0.0%**	**1.0%**	**0.0%**	**0.0%**	**13.5%**	**44.1%**	**16.5%**	**30.8%**	**1.4%**
Zone 16																			
Brislington local shops	0.7%	1.0%	1.2%	0.0%	0.0%	0.0%	0.0%	0.0%	0.9%	0.0%	0.0%	0.0%	0.0%	0.0%	0.0%	0.0%	6.1%	2.0%	4.3%
Brislington Retail Park, Bath Road, Bristol (Halfords, B&M, Dreams, Matalan, Sports Direct & more)	4.0%	5.1%	1.2%	5.0%	0.0%	0.0%	5.3%	1.2%	4.8%	14.8%	2.3%	2.1%	0.0%	0.0%	3.3%	5.5%	10.4%	6.9%	4.3%
Broadwalk Shopping Centre, Knowle, Bristol, BS4 2RA	0.0%	0.0%	0.0%	0.0%	0.0%	0.0%	0.0%	0.0%	0.0%	0.0%	0.0%	0.0%	0.0%	0.0%	0.0%	0.0%	0.0%	0.0%	0.0%
Co-op, Wyatts View, Brislington, St. Annes, Bristol, BS4 4WW	0.0%	0.0%	0.0%	0.0%	0.0%	0.0%	0.0%	0.0%	0.0%	0.0%	0.0%	0.0%	0.0%	0.0%	0.0%	0.0%	0.0%	0.0%	0.0%
CrossFit, Dixon Road, Brislington, BS4 5QW	0.0%	0.0%	0.0%	0.0%	0.0%	0.0%	0.0%	0.0%	0.0%	0.0%	0.0%	0.0%	0.0%	0.0%	0.0%	0.0%	0.0%	0.0%	0.0%
Knowle local shops, Bristol	0.1%	0.0%	0.0%	0.0%	0.0%	0.0%	0.0%	0.0%	0.0%	0.0%	0.0%	0.0%	0.0%	0.0%	0.0%	0.0%	1.5%	0.0%	0.0%
Lidl, Brislington Retail Park, Bristol, BS4 5NG	0.0%	0.0%	0.0%	0.0%	0.0%	0.0%	0.0%	0.0%	0.0%	0.0%	0.0%	0.0%	0.0%	0.0%	0.0%	0.0%	0.0%	0.0%	0.0%
Sainsbury's Superstore, St Philips Causeway, Arnos Vale, Bristol, BS4 3BD	0.0%	0.0%	0.0%	0.0%	0.0%	0.0%	0.0%	0.0%	0.0%	0.0%	0.0%	0.0%	0.0%	0.0%	0.0%	0.0%	0.0%	0.0%	0.0%
Screwfix, Wilverley Trading Estate, Brislington, Bristol, BS4 5NL	0.0%	0.0%	0.0%	0.0%	0.0%	0.0%	0.0%	0.0%	0.0%	0.0%	0.0%	0.0%	0.0%	0.0%	0.0%	0.0%	0.0%	0.0%	0.0%
St Anne's local shops, Bristol	0.0%	0.0%	0.0%	0.0%	0.0%	0.0%	0.0%	0.0%	0.0%	0.0%	0.0%	0.0%	0.0%	0.0%	0.0%	0.0%	0.0%	0.0%	0.0%
Tesco Extra, Callington Road, Brislington, Bristol, BS4 5AY	0.3%	0.0%	0.0%	0.0%	0.0%	0.0%	0.0%	0.0%	0.0%	0.0%	0.0%	0.0%	0.0%	0.0%	5.1%	0.0%	0.0%	0.0%	0.0%
Totterdown local shops, Bristol	0.0%	0.0%	0.0%	0.0%	0.0%	0.0%	0.0%	0.0%	0.0%	0.0%	0.0%	0.0%	0.0%	0.0%	0.0%	0.0%	0.0%	0.0%	0.0%
Tramway Retail Park, Bath Road, Brislington (Dunelm & Go Outdoors)	2.3%	1.0%	0.0%	0.0%	2.7%	0.0%	0.0%	0.0%	0.0%	6.2%	0.0%	0.0%	0.0%	0.0%	5.1%	9.4%	4.5%	9.2%	1.4%
Sub Total Zone 16	**7.4%**	**7.0%**	**2.4%**	**5.0%**	**2.7%**	**0.0%**	**5.3%**	**1.2%**	**5.7%**	**21.1%**	**2.3%**	**2.1%**	**0.0%**	**0.0%**	**13.5%**	**14.9%**	**22.5%**	**18.1%**	**10.0%**
Zone 17																			
Asda, Oatlands Avenue, Whitchurch, BS14 0ST	0.2%	5.2%	0.0%	0.0%	0.0%	0.0%	0.0%	0.0%	0.0%	0.0%	0.0%	0.0%	0.0%	0.0%	0.0%	0.0%	0.0%	0.0%	0.0%
Hengrove local shops, Bristol	0.1%	0.0%	1.2%	0.0%	0.0%	0.0%	0.0%	0.0%	0.0%	0.0%	0.0%	0.0%	0.0%	0.0%	0.0%	0.0%	0.0%	0.0%	0.0%
Red Lion Carpets, Wells Road, Bristol, BS14 9AF	0.1%	0.0%	0.0%	0.0%	0.0%	0.0%	0.0%	0.0%	0.0%	0.0%	0.0%	0.0%	0.0%	0.0%	0.0%	0.0%	1.5%	0.0%	0.0%
Stockwood local shops, Bristol	0.0%	0.0%	0.0%	0.0%	0.0%	0.0%	0.0%	0.0%	0.0%	0.0%	0.0%	0.0%	0.0%	0.0%	0.0%	0.0%	0.0%	0.0%	0.0%
Tesco Express, Wells Road, Whitchurch, Bristol, BS14 9HX	0.0%	0.0%	0.0%	0.0%	0.0%	0.0%	0.0%	0.0%	0.0%	0.0%	0.0%	0.0%	0.0%	0.0%	0.0%	0.0%	0.0%	0.0%	0.0%
Whitchurch local shops, Bristol	0.0%	0.0%	0.0%	0.0%	0.0%	0.0%	0.0%	0.0%	0.0%	0.0%	0.0%	0.0%	0.0%	0.0%	0.0%	0.0%	0.0%	0.0%	0.0%
Whitehall Garden Centre, Norton Lane, Bristol, BS14 0BT	0.0%	0.0%	0.0%	0.0%	0.0%	0.0%	0.0%	0.0%	0.0%	0.0%	0.0%	0.0%	0.0%	0.0%	0.0%	0.0%	0.0%	0.0%	0.0%
Sub Total Zone 17	**0.3%**	**5.2%**	**1.2%**	**0.0%**	**0.0%**	**0.0%**	**0.0%**	**0.0%**	**0.0%**	**0.0%**	**0.0%**	**0.0%**	**0.0%**	**0.0%**	**0.0%**	**0.0%**	**1.5%**	**0.0%**	**0.0%**
Zone 18																			
Keynsham Town Centre	1.2%	0.0%	0.0%	0.0%	0.0%	0.0%	0.0%	0.0%	0.0%	0.0%	0.0%	0.0%	0.0%	0.0%	0.0%	0.0%	0.0%	0.0%	36.1%
Tesco Superstore, Bristol Road, Keynsham, Bristol, BS31 2BA	0.0%	0.0%	0.0%	0.0%	0.0%	0.0%	0.0%	0.0%	0.0%	0.0%	0.0%	0.0%	0.0%	0.0%	0.0%	0.0%	0.0%	0.0%	0.0%
Waitrose, Broadmead Lane, Keynsham, BS31 1ST	0.0%	0.0%	0.0%	0.0%	0.0%	0.0%	0.0%	0.0%	0.0%	0.0%	0.0%	0.0%	0.0%	0.0%	0.0%	0.0%	0.0%	0.0%	0.0%
Sub Total Zone 18	**1.2%**	**0.0%**	**0.0%**	**0.0%**	**0.0%**	**0.0%**	**0.0%**	**0.0%**	**0.0%**	**0.0%**	**0.0%**	**0.0%**	**0.0%**	**0.0%**	**0.0%**	**0.0%**	**0.0%**	**0.0%**	**36.1%**
Bristol Authority Area Sub Total	**50.3%**	**79.9%**	**70.9%**	**40.1%**	**67.1%**	**46.8%**	**33.5%**	**52.6%**	**33.8%**	**34.4%**	**22.9%**	**28.0%**	**30.7%**	**41.4%**	**65.4%**	**86.2%**	**66.6%**	**75.3%**	**34.8%**
Sub-Total Insdie Study Area	**94.2%**	**99.0%**	**100.0%**	**93.6%**	**97.3%**	**100.0%**	**92.7%**	**92.6%**	**95.2%**	**95.3%**	**97.7%**	**83.9%**	**79.3%**	**100.0%**	**96.7%**	**100.0%**	**100.0%**	**93.8%**	**88.1%**
Outside Survey Area																			
Abergavenny Town Centre	0.0%	0.0%	0.0%	0.0%	0.0%	0.0%	0.0%	0.0%	0.0%	0.0%	0.0%	0.0%	0.0%	0.0%	0.0%	0.0%	0.0%	0.0%	0.0%
Aldi, Horseshoe Lane, Thornbury, BS35 2AX	0.0%	0.0%	0.0%	0.0%	0.0%	0.0%	0.0%	0.0%	0.0%	0.0%	0.0%	0.0%	0.0%	0.0%	0.0%	0.0%	0.0%	0.0%	0.0%
Aldi, Wyndham Way, Portishead, Bristol, BS20 8LR	0.0%	0.0%	0.0%	0.0%	0.0%	0.0%	0.0%	0.0%	0.0%	0.0%	0.0%	0.0%	0.0%	0.0%	0.0%	0.0%	0.0%	0.0%	0.0%
Allington Farm Shop, A420, Allington, Chippenham, SN14 6LJ	0.0%	0.0%	0.0%	0.0%	0.0%	0.0%	0.0%	0.0%	0.0%	0.0%	0.0%	0.0%	0.0%	0.0%	0.0%	0.0%	0.0%	0.0%	0.0%
Alveston Village Centre	0.0%	0.0%	0.0%	0.0%	0.0%	0.0%	0.0%	0.0%	0.0%	0.0%	0.0%	0.0%	0.0%	0.0%	0.0%	0.0%	0.0%	0.0%	0.0%
Asda, Phillips Road, Weston-Super-Mare, BS23 3UZ	0.0%	0.0%	0.0%	0.0%	0.0%	0.0%	0.0%	0.0%	0.0%	0.0%	0.0%	0.0%	0.0%	0.0%	0.0%	0.0%	0.0%	0.0%	0.0%
Asda, The Shires, Bythesea Road,Trowbridge, BA14 8AT	0.0%	0.0%	0.0%	0.0%	0.0%	0.0%	0.0%	0.0%	0.0%	0.0%	0.0%	0.0%	0.0%	0.0%	0.0%	0.0%	0.0%	0.0%	0.0%
B&Q, Flowerdown Retail Park, Weston-Super-Mare	0.0%	0.0%	0.0%	0.0%	0.0%	0.0%	0.0%	0.0%	0.0%	0.0%	0.0%	0.0%	0.0%	0.0%	0.0%	0.0%	0.0%	0.0%	0.0%
B&Q, Station Road, Yate	0.0%	0.0%	0.0%	0.0%	0.0%	0.0%	0.0%	0.0%	0.0%	0.0%	0.0%	0.0%	0.0%	0.0%	0.0%	0.0%	0.0%	0.0%	0.0%
Bath City Centre (includes SouthGate Shopping Centre)	0.8%	0.0%	0.0%	0.0%	0.0%	0.0%	0.0%	0.0%	0.0%	2.4%	0.0%	1.0%	0.0%	0.0%	3.3%	0.0%	0.0%	0.0%	11.9%
Birmingham City Centre	0.0%	0.0%	0.0%	0.0%	0.0%	0.0%	0.0%	0.0%	0.0%	0.0%	0.0%	0.0%	0.0%	0.0%	0.0%	0.0%	0.0%	0.0%	0.0%
Broadway Village Centre	0.0%	0.0%	0.0%	0.0%	0.0%	0.0%	0.0%	0.0%	0.0%	0.0%	0.0%	0.0%	0.0%	0.0%	0.0%	0.0%	0.0%	0.0%	0.0%
Burnham on Sea Town Centre	0.0%	0.0%	0.0%	0.0%	0.0%	0.0%	0.0%	0.0%	0.0%	0.0%	0.0%	0.0%	0.0%	0.0%	0.0%	0.0%	0.0%	0.0%	0.0%
Cadbury Garden Centre, Smallway, Congresbury	0.0%	0.0%	0.0%	0.0%	0.0%	0.0%	0.0%	0.0%	0.0%	0.0%	0.0%	0.0%	0.0%	0.0%	0.0%	0.0%	0.0%	0.0%	0.0%
Carpet Giant, Beeches Industrial Estate, Yate, BS37 5QZ	1.6%	0.0%	0.0%	0.0%	0.0%	0.0%	0.0%	0.0%	0.0%	0.0%	0.0%	7.6%	14.2%	0.0%	0.0%	0.0%	0.0%	0.0%	0.0%
Central London / West End	0.0%	0.0%	0.0%	0.0%	0.0%	0.0%	0.0%	0.0%	0.0%	0.0%	0.0%	0.0%	0.0%	0.0%	0.0%	0.0%	0.0%	0.0%	0.0%
Cheltenham Town Centre	0.0%	0.0%	0.0%	0.0%	0.0%	0.0%	0.0%	0.0%	0.0%	0.0%	0.0%	0.0%	0.0%	0.0%	0.0%	0.0%	0.0%	0.0%	0.0%
Chew Magna Village Centre	0.0%	0.0%	0.0%	0.0%	0.0%	0.0%	0.0%	0.0%	0.0%	0.0%	0.0%	0.0%	0.0%	0.0%	0.0%	0.0%	0.0%	0.0%	0.0%
Chippenham Town Centre	0.1%	0.0%	0.0%	0.0%	0.0%	0.0%	0.0%	0.0%	0.0%	1.2%	0.0%	0.0%	0.0%	0.0%	0.0%	0.0%	0.0%	0.0%	0.0%
Christchurch Town Centre	0.0%	0.0%	0.0%	0.0%	0.0%	0.0%	0.0%	0.0%	0.0%	0.0%	0.0%	0.0%	0.0%	0.0%	0.0%	0.0%	0.0%	0.0%	0.0%
Clarks Village Outlet Centre, Street (Over 90 Designer & High Street brands)	0.0%	0.0%	0.0%	0.0%	0.0%	0.0%	0.0%	0.0%	0.0%	0.0%	0.0%	0.0%	0.0%	0.0%	0.0%	0.0%	0.0%	0.0%	0.0%
Clevedon Town Centre	0.0%	0.0%	0.0%	0.0%	0.0%	0.0%	0.0%	0.0%	0.0%	0.0%	0.0%	0.0%	0.0%	0.0%	0.0%	0.0%	0.0%	0.0%	0.0%
Congresbury Village Centre	0.0%	0.0%	0.0%	0.0%	0.0%	0.0%	0.0%	0.0%	0.0%	0.0%	0.0%	0.0%	0.0%	0.0%	0.0%	0.0%	0.0%	0.0%	0.0%
Corsham Town Centre	0.0%	0.0%	0.0%	0.0%	0.0%	0.0%	0.0%	0.0%	0.0%	0.0%	0.0%	0.0%	0.0%	0.0%	0.0%	0.0%	0.0%	0.0%	0.0%
Designer Outlet, Kemble Drive, Swindon, SN2 2DY	0.0%	0.0%	0.0%	0.0%	0.0%	0.0%	0.0%	0.0%	0.0%	0.0%	0.0%	0.0%	0.0%	0.0%	0.0%	0.0%	0.0%	0.0%	0.0%
Dobbies Garden Centre, Thornbury, Wotton-under-Edge, GL12 8QH	0.0%	0.0%	0.0%	0.0%	0.0%	0.0%	0.0%	0.0%	0.0%	0.0%	0.0%	0.0%	0.0%	0.0%	0.0%	0.0%	0.0%	0.0%	0.0%
Dublin City Centre	0.0%	0.0%	0.0%	0.0%	0.0%	0.0%	0.0%	0.0%	0.0%	0.0%	0.0%	0.0%	0.0%	0.0%	0.0%	0.0%	0.0%	0.0%	0.0%
Eastwood Garden Plant Centre, Falfield, Wotton-under-Edge, GL12 8DA	0.0%	0.0%	0.0%	0.0%	0.0%	0.0%	0.0%	0.0%	0.0%	0.0%	0.0%	0.0%	0.0%	0.0%	0.0%	0.0%	0.0%	0.0%	0.0%
Edinburgh City Centre	0.0%	0.0%	0.0%	0.0%	0.0%	0.0%	0.0%	0.0%	0.0%	0.0%	0.0%	0.0%	0.0%	0.0%	0.0%	0.0%	0.0%	0.0%	0.0%
Exeter City Centre	0.0%	0.0%	0.0%	0.0%	0.0%	0.0%	0.0%	0.0%	0.0%	0.0%	0.0%	0.0%	0.0%	0.0%	0.0%	0.0%	0.0%	0.0%	0.0%
Exmouth Town Centre	0.0%	0.0%	0.0%	0.0%	0.0%	0.0%	0.0%	0.0%	0.0%	0.0%	0.0%	0.0%	0.0%	0.0%	0.0%	0.0%	0.0%	0.0%	0.0%
Flowerdown Retail Park, Weston-super-Mare (Aldi, B&Q, Carpetright, M&S Foodhall, Sports Direct & more)	0.4%	0.0%	0.0%	0.0%	0.0%	0.0%	0.0%	0.0%	4.8%	0.0%	0.0%	0.0%	0.0%	0.0%	0.0%	0.0%	0.0%	0.0%	0.0%
Gallagher Retail Park (aka The Wyvern Centre), WESTON SUPER MARE (The Range, Currys, Dreams, Oak Furnitureland & more	0.5%	0.0%	0.0%	6.4%	0.0%	0.0%	1.0%	0.0%	0.0%	1.2%	0.0%	0.0%	0.0%	0.0%	0.0%	0.0%	0.0%	0.0%	0.0%
Gloucester Keys Retail Park, St Ann Way, Gloucester, GL1 5SH	0.0%	0.0%	0.0%	0.0%	0.0%	0.0%	0.0%	0.0%	0.0%	0.0%	0.0%	0.0%	0.0%	0.0%	0.0%	0.0%	0.0%	0.0%	0.0%
Great Western Business Park, Armstrong Way, Yate, BS37 5NG	0.2%	0.0%	0.0%	0.0%	0.0%	0.0%	0.0%	0.0%	0.0%	0.0%	0.0%	2.1%	0.0%	0.0%	0.0%	0.0%	0.0%	0.0%	0.0%
Highfield Garden World, Bristol Road, Whitminster, Gloucester, GL2 7PB	0.0%	0.0%	0.0%	0.0%	0.0%	0.0%	0.0%	0.0%	0.0%	0.0%	0.0%	0.0%	0.0%	0.0%	0.0%	0.0%	0.0%	0.0%	0.0%
Hillier Garden Centre, Whiteway Road, Bath, BA2 2RG	0.0%	0.0%	0.0%	0.0%	0.0%	0.0%	0.0%	0.0%	0.0%	0.0%	0.0%	0.0%	0.0%	0.0%	0.0%	0.0%	0.0%	0.0%	0.0%
Homebase, Wessex Fields, Frome	0.0%	0.0%	0.0%	0.0%	0.0%	0.0%	0.0%	0.0%	0.0%	0.0%	0.0%	0.0%	0.0%	0.0%	0.0%	0.0%	0.0%	0.0%	0.0%
Homebase, Wyndham Retail Park, Portishead	0.0%	0.0%	0.0%	0.0%	0.0%	0.0%	0.0%	0.0%	0.0%	0.0%	0.0%	0.0%	0.0%	0.0%	0.0%	0.0%	0.0%	0.0%	0.0%
Honiton Town Centre	0.0%	0.0%	0.0%	0.0%	0.0%	0.0%	0.0%	0.0%	0.0%	0.0%	0.0%	0.0%	0.0%	0.0%	0.0%	0.0%	0.0%	0.0%	0.0%
Iron Acton Garden Centre, Wotton Road, Iron Acton, BS37 9XA	0.0%	0.0%	0.0%	0.0%	0.0%	0.0%	0.0%	0.0%	0.0%	0.0%	0.0%	0.0%	0.0%	0.0%	0.0%	0.0%	0.0%	0.0%	0.0%
Iron Acton Village Centre	0.0%	0.0%	0.0%	0.0%	0.0%	0.0%	0.0%	0.0%	0.0%	0.0%	0.0%	0.0%	0.0%	0.0%	0.0%	0.0%	0.0%	0.0%	0.0%
Kemps Garden Centre, Westerleigh, Bristol	0.0%	0.0%	0.0%	0.0%	0.0%	0.0%	0.0%	0.0%	0.0%	0.0%	0.0%	0.0%	0.0%	0.0%	0.0%	0.0%	0.0%	0.0%	0.0%
Leekes, Beanacre Road, Melksham, SN12 8AG	0.1%	0.0%	0.0%	0.0%	0.0%	0.0%	0.0%	0.0%	0.0%	0.0%	0.0%	0.0%	0.9%	0.0%	0.0%	0.0%	0.0%	0.0%	0.0%
Leighton Buzzard Town Centre	0.0%	0.0%	0.0%	0.0%	0.0%	0.0%	0.0%	0.0%	0.0%	0.0%	0.0%	0.0%	0.0%	0.0%	0.0%	0.0%	0.0%	0.0%	0.0%
Lidl, Kennedy Way, Yate, BS37 4BA	0.0%	0.0%	0.0%	0.0%	0.0%	0.0%	0.0%	0.0%	0.0%	0.0%	0.0%	0.0%	0.0%	0.0%	0.0%	0.0%	0.0%	0.0%	0.0%
Long Ashton Village Centre	0.0%	0.0%	0.0%	0.0%	0.0%	0.0%	0.0%	0.0%	0.0%	0.0%	0.0%	0.0%	0.0%	0.0%	0.0%	0.0%	0.0%	0.0%	0.0%
Manchester City Centre	0.0%	0.0%	0.0%	0.0%	0.0%	0.0%	0.0%	0.0%	0.0%	0.0%	0.0%	0.0%	0.0%	0.0%	0.0%	0.0%	0.0%	0.0%	0.0%
Mero Retail Park, Lower Bristol Road, Bath (Carpetright, Hobbycraft & Pets at Home)	0.4%	0.0%	0.0%	0.0%	0.0%	0.0%	6.3%	0.0%	0.0%	0.0%	0.0%	0.0%	0.0%	0.0%	0.0%	0.0%	0.0%	0.0%	0.0%
Midsomer Norton Town Centre	0.0%	0.0%	0.0%	0.0%	0.0%	0.0%	0.0%	0.0%	0.0%	0.0%	0.0%	0.0%	0.0%	0.0%	0.0%	0.0%	0.0%	0.0%	0.0%
Minehead Town Centre	0.0%	0.0%	0.0%	0.0%	0.0%	0.0%	0.0%	0.0%	0.0%	0.0%	0.0%	0.0%	0.0%	0.0%	0.0%	0.0%	0.0%	0.0%	0.0%
Monmouth Town Centre	0.0%	0.0%	0.0%	0.0%	0.0%	0.0%	0.0%	0.0%	0.0%	0.0%	0.0%	0.0%	0.0%	0.0%	0.0%	0.0%	0.0%	0.0%	0.0%
Morrisons, Station Road, Yate, BS37 5PW	0.0%	0.0%	0.0%	0.0%	0.0%	0.0%	0.0%	0.0%	0.0%	0.0%	0.0%	0.0%	0.0%	0.0%	0.0%	0.0%	0.0%	0.0%	0.0%
Nailsea Town Centre	0.0%	0.0%	0.0%	0.0%	0.0%	0.0%	0.0%	0.0%	0.0%	0.0%	0.0%	0.0%	0.0%	0.0%	0.0%	0.0%	0.0%	0.0%	0.0%
Newport City Centre	0.1%	0.0%	0.0%	0.0%	0.0%	0.0%	0.0%	0.0%	0.0%	0.0%	2.3%	0.0%	0.0%	0.0%	0.0%	0.0%	0.0%	0.0%	0.0%
Newquay Town Centre	0.0%	0.0%	0.0%	0.0%	0.0%	0.0%	0.0%	0.0%	0.0%	0.0%	0.0%	0.0%	0.0%	0.0%	0.0%	0.0%	0.0%	0.0%	0.0%
Norton Malreward Village Centre	0.0%	0.0%	0.0%	0.0%	0.0%	0.0%	0.0%	0.0%	0.0%	0.0%	0.0%	0.0%	0.0%	0.0%	0.0%	0.0%	0.0%	0.0%	0.0%
Nottingham City Centre	0.0%	0.0%	0.0%	0.0%	0.0%	0.0%	0.0%	0.0%	0.0%	0.0%	0.0%	0.0%	0.0%	0.0%	0.0%	0.0%	0.0%	0.0%	0.0%
Portishead Town Centre	0.0%	0.0%	0.0%	0.0%	0.0%	0.0%	0.0%	0.0%	0.0%	0.0%	0.0%	0.0%	0.0%	0.0%	0.0%	0.0%	0.0%	0.0%	0.0%
Riverside Retail Park, Link Road, Yate, BS37 4AQ	0.0%	0.0%	0.0%	0.0%	0.0%	0.0%	0.0%	0.0%	0.0%	0.0%	0.0%	0.0%	0.0%	0.0%	0.0%	0.0%	0.0%	0.0%	0.0%
Ross-on-Wye Town Centre	0.0%	0.0%	0.0%	0.0%	0.0%	0.0%	0.0%	0.0%	0.0%	0.0%	0.0%	0.0%	0.0%	0.0%	0.0%	0.0%	0.0%	0.0%	0.0%
Sainsbury's Superstore, Serbert Road, Portishead, Bristol, BS20 7GD	0.0%	0.0%	0.0%	0.0%	0.0%	0.0%	0.0%	0.0%	0.0%	0.0%	0.0%	0.0%	0.0%	0.0%	0.0%	0.0%	0.0%	0.0%	0.0%
Salford City Centre	0.0%	0.0%	0.0%	0.0%	0.0%	0.0%	0.0%	0.0%	0.0%	0.0%	0.0%	0.0%	0.0%	0.0%	0.0%	0.0%	0.0%	0.0%	0.0%
Screwfix, Stover Trading Estate, Yate, BS37 5PB	0.0%	0.0%	0.0%	0.0%	0.0%	0.0%	0.0%	0.0%	0.0%	0.0%	0.0%	0.0%	0.0%	0.0%	0.0%	0.0%	0.0%	0.0%	0.0%
Sheffield City Centre	0.0%	0.0%	0.0%	0.0%	0.0%	0.0%	0.0%	0.0%	0.0%	0.0%	0.0%	0.0%	0.0%	0.0%	0.0%	0.0%	0.0%	0.0%	0.0%
Sidmouth Town Centre	0.0%	0.0%	0.0%	0.0%	0.0%	0.0%	0.0%	0.0%	0.0%	0.0%	0.0%	0.0%	0.0%	0.0%	0.0%	0.0%	0.0%	0.0%	0.0%
St Austell Bay Business Park, Par Moor Road, Saint Austell, PL25 3RF	0.0%	0.0%	0.0%	0.0%	0.0%	0.0%	0.0%	0.0%	0.0%	0.0%	0.0%	0.0%	0.0%	0.0%	0.0%	0.0%	0.0%	0.0%	0.0%
St Margarets Retail Park, Oxford Road, Swindon, SN3 4ES	0.0%	0.0%	0.0%	0.0%	0.0%	0.0%	0.0%	0.0%	0.0%	0.0%	0.0%	0.0%	0.0%	0.0%	0.0%	0.0%	0.0%	0.0%	0.0%
Street Village Centre	0.0%	0.0%	0.0%	0.0%	0.0%	0.0%	0.0%	0.0%	0.0%	0.0%	0.0%	0.0%	0.0%	0.0%	0.0%	0.0%	0.0%	0.0%	0.0%
Swindon Town Centre	0.0%	0.0%	0.0%	0.0%	0.0%	0.0%	0.0%	0.0%	0.0%	0.0%	0.0%	0.0%	0.0%	0.0%	0.0%	0.0%	0.0%	0.0%	0.0%
Tesco Extra, East Walk, Yate, BS37 4AS	0.4%	0.0%	0.0%	0.0%	0.0%	0.0%	0.0%	7.4%	0.0%	0.0%	0.0%	0.0%	0.0%	0.0%	0.0%	0.0%	0.0%	0.0%	0.0%
Tesco Superstore, Midland Way, Thornbury, BS35 2BS	0.3%	0.0%	0.0%	0.0%	0.0%	0.0%	0.0%	0.0%	0.0%	0.0%	0.0%	0.0%	0.0%	0.0%	0.0%	0.0%	0.0%	6.2%	0.0%
Tetbury Town Centre	0.1%	0.0%	0.0%	0.0%	0.0%	0.0%	0.0%	0.0%	0.0%	0.0%	0.0%	0.0%	0.9%	0.0%	0.0%	0.0%	0.0%	0.0%	0.0%
The Old Well Garden Centre, Uffculme, Waterloo Cross, Cullompton, EX15 3ES	0.0%	0.0%	0.0%	0.0%	0.0%	0.0%	0.0%	0.0%	0.0%	0.0%	0.0%	0.0%	0.0%	0.0%	0.0%	0.0%	0.0%	0.0%	0.0%
The Range, Bristol Road, Bridgwater, TA6 4FF	0.0%	0.0%	0.0%	0.0%	0.0%	0.0%	0.0%	0.0%	0.0%	0.0%	0.0%	0.0%	0.0%	0.0%	0.0%	0.0%	0.0%	0.0%	0.0%
The Trafford Centre, Manchester, M17 8AA	0.0%	0.0%	0.0%	0.0%	0.0%	0.0%	0.0%	0.0%	0.0%	0.0%	0.0%	0.0%	0.0%	0.0%	0.0%	0.0%	0.0%	0.0%	0.0%
Thornbury Leisure Centre, Alveston Hill, Thornbury, BS35 3JB	0.0%	0.0%	0.0%	0.0%	0.0%	0.0%	0.0%	0.0%	0.0%	0.0%	0.0%	0.0%	0.0%	0.0%	0.0%	0.0%	0.0%	0.0%	0.0%
Thornbury Town Centre	0.1%	0.0%	0.0%	0.0%	0.0%	0.0%	0.0%	0.0%	0.0%	0.0%	0.0%	0.0%	0.9%	0.0%	0.0%	0.0%	0.0%	0.0%	0.0%
Timsbury Village Centre	0.0%	0.0%	0.0%	0.0%	0.0%	0.0%	0.0%	0.0%	0.0%	0.0%	0.0%	0.0%	0.0%	0.0%	0.0%	0.0%	0.0%	0.0%	0.0%
Torquay Town Centre	0.0%	0.0%	0.0%	0.0%	0.0%	0.0%	0.0%	0.0%	0.0%	0.0%	0.0%	0.0%	0.0%	0.0%	0.0%	0.0%	0.0%	0.0%	0.0%
Waitrose, High Street, Nailsea, Bristol, BS48 1AP	0.0%	0.0%	0.0%	0.0%	0.0%	0.0%	0.0%	0.0%	0.0%	0.0%	0.0%	0.0%	0.0%	0.0%	0.0%	0.0%	0.0%	0.0%	0.0%
Waitrose, Wickwar Road, Chipping Sodbury, BS37 6AU	0.0%	0.0%	0.0%	0.0%	0.0%	0.0%	0.0%	0.0%	0.0%	0.0%	0.0%	0.0%	0.0%	0.0%	0.0%	0.0%	0.0%	0.0%	0.0%
Wedmore Village Centre	0.0%	0.0%	0.0%	0.0%	0.0%	0.0%	0.0%	0.0%	0.0%	0.0%	0.0%	0.0%	0.0%	0.0%	0.0%	0.0%	0.0%	0.0%	0.0%
Wells City Centre	0.0%	0.0%	0.0%	0.0%	0.0%	0.0%	0.0%	0.0%	0.0%	0.0%	0.0%	0.0%	0.0%	0.0%	0.0%	0.0%	0.0%	0.0%	0.0%
Westerleigh Village Centre	0.2%	0.0%	0.0%	0.0%	2.7%	0.0%	0.0%	0.0%	0.0%	0.0%	0.0%	0.0%	0.0%	0.0%	0.0%	0.0%	0.0%	0.0%	0.0%
Weston Lock Retail Park, Lower Bristol Road, Bath (Currys, M&S Foodhall)	0.0%	0.0%	0.0%	0.0%	0.0%	0.0%	0.0%	0.0%	0.0%	0.0%	0.0%	0.0%	0.0%	0.0%	0.0%	0.0%	0.0%	0.0%	0.0%
Weston-super-Mare Town Centre (includes Sovereign Shopping Centre)	0.0%	0.0%	0.0%	0.0%	0.0%	0.0%	0.0%	0.0%	0.0%	0.0%	0.0%	0.0%	0.0%	0.0%	0.0%	0.0%	0.0%	0.0%	0.0%
Wyndham Retail Park, Portishead (Homebase, Argos & McDonald's)	0.0%	0.0%	0.0%	0.0%	0.0%	0.0%	0.0%	0.0%	0.0%	0.0%	0.0%	0.0%	0.0%	0.0%	0.0%	0.0%	0.0%	0.0%	0.0%
Yate Leisure Centre, Kennedy Way, Yate, Bristol, BS37 4DQ	0.0%	0.0%	0.0%	0.0%	0.0%	0.0%	0.0%	0.0%	0.0%	0.0%	0.0%	0.0%	0.0%	0.0%	0.0%	0.0%	0.0%	0.0%	0.0%
Yate Town Centre	0.7%	1.0%	0.0%	0.0%	0.0%	0.0%	0.0%	0.0%	0.0%	0.0%	0.0%	5.4%	3.7%	0.0%	0.0%	0.0%	0.0%	0.0%	0.0%
Sub-Total Outside Study Area	**5.8%**	**1.0%**	**0.0%**	**6.4%**	**2.7%**	**0.0%**	**7.3%**	**7.4%**	**4.8%**	**4.7%**	**2.3%**	**16.1%**	**20.7%**	**0.0%**	**3.3%**	**0.0%**	**0.0%**	**6.2%**	**11.9%**
Total	**100.0%**	**100.0%**	**100.0%**	**100.0%**	**100.0%**	**100.0%**	**100.0%**	**100.0%**	**100.0%**	**100.0%**	**100.0%**	**100.0%**	**100.0%**	**100.0%**	**100.0%**	**100.0%**	**100.0%**	**100.0%**	**100.0%**

Bristol Local Centres Retail Study 2022
Nexus Planning

Table 22: Furniture Goods Expenditure

Destination / Study Area	Total Furniture (£m)	Zone 1 Furniture (£m)	Zone 2 Furniture (£m)	Zone 3 Furniture (£m)	Zone 4 Furniture (£m)	Zone 5 Furniture (£m)	Zone 6 Furniture (£m)	Zone 7 Furniture (£m)	Zone 8 Furniture (£m)	Zone 9 Furniture (£m)	Zone 10 Furniture (£m)	Zone 11 Furniture (£m)	Zone 12 Furniture (£m)	Zone 13 Furniture (£m)	Zone 14 Furniture (£m)	Zone 15 Furniture (£m)	Zone 16 Furniture (£m)	Zone 17 Furniture (£m)	Zone 18 Furniture (£m)
Zone 1																			
Avonmeads Retail Park, St Philips Causeway, Bristol (The Range, JD Sports, Wilko, Boots & more)	0.96	0.46	0.00	0.00	0.00	0.00	0.00	0.00	0.00	0.00	0.00	0.00	0.00	0.00	0.00	0.50	0.00	0.00	0.00
Baptist Mills local shops, Bristol	0.00	0.00	0.00	0.00	0.00	0.00	0.00	0.00	0.00	0.00	0.00	0.00	0.00	0.00	0.00	0.00	0.00	0.00	0.00
Bristol CITY CENTRE (includes Broadmead, Cabot Circus, The Galleries & The Arcade)	5.04	0.46	0.13	1.55	0.44	0.00	0.65	0.00	0.09	0.00	0.00	0.00	1.37	0.17	0.00	0.00	0.18	0.00	0.00
Bristol Guild of Applied Art, Park Street, Bristol, BS1 5JY	0.00	0.00	0.00	0.00	0.00	0.00	0.00	0.00	0.00	0.00	0.00	0.00	0.00	0.00	0.00	0.00	0.00	0.00	0.00
Gardiner Haskins Interiors, Broad Plain, Bristol	0.43	0.00	0.25	0.00	0.00	0.00	0.00	0.00	0.00	0.00	0.00	0.00	0.00	0.00	0.00	0.00	0.18	0.00	0.00
Iceland (The Food Warehouse), Avonmeads Retail Park, Redcliffe, Bristol, BS2 0SP	0.00	0.00	0.00	0.00	0.00	0.00	0.00	0.00	0.00	0.00	0.00	0.00	0.00	0.00	0.00	0.00	0.00	0.00	0.00
Marks & Spencer, Broadmead, Bristol, BS1 3DX	0.00	0.00	0.00	0.00	0.00	0.00	0.00	0.00	0.00	0.00	0.00	0.00	0.00	0.00	0.00	0.00	0.00	0.00	0.00
Merchants Trade Park, Feeder Road, Bristol, BS2 0TX	0.00	0.00	0.00	0.00	0.00	0.00	0.00	0.00	0.00	0.00	0.00	0.00	0.00	0.00	0.00	0.00	0.00	0.00	0.00
Old Market local shops, Bristol	0.42	0.17	0.25	0.00	0.00	0.00	0.00	0.00	0.00	0.00	0.00	0.00	0.00	0.00	0.00	0.00	0.00	0.00	0.00
Redfield local shops, Bristol	0.25	0.00	0.25	0.00	0.00	0.00	0.00	0.00	0.00	0.00	0.00	0.00	0.00	0.00	0.00	0.00	0.00	0.00	0.00
St Michael's Hill local shops, Bristol	0.00	0.00	0.00	0.00	0.00	0.00	0.00	0.00	0.00	0.00	0.00	0.00	0.00	0.00	0.00	0.00	0.00	0.00	0.00
St Werburgh's local shops, Bristol	0.00	0.00	0.00	0.00	0.00	0.00	0.00	0.00	0.00	0.00	0.00	0.00	0.00	0.00	0.00	0.00	0.00	0.00	0.00
Stokes Croft / Cheltenham Road, Bristol	0.00	0.00	0.00	0.00	0.00	0.00	0.00	0.00	0.00	0.00	0.00	0.00	0.00	0.00	0.00	0.00	0.00	0.00	0.00
Temple Meads local shops, Bristol	0.00	0.00	0.00	0.00	0.00	0.00	0.00	0.00	0.00	0.00	0.00	0.00	0.00	0.00	0.00	0.00	0.00	0.00	0.00
Tesco Metro, Broadmead, Bristol, BS1 3DW	0.00	0.00	0.00	0.00	0.00	0.00	0.00	0.00	0.00	0.00	0.00	0.00	0.00	0.00	0.00	0.00	0.00	0.00	0.00
The Galleries, Broadmead, Bristol, BS1 3XE	0.00	0.00	0.00	0.00	0.00	0.00	0.00	0.00	0.00	0.00	0.00	0.00	0.00	0.00	0.00	0.00	0.00	0.00	0.00
Wapping Wharf local shops, Bristol	0.59	0.00	0.00	0.00	0.00	0.00	0.00	0.00	0.00	0.00	0.00	0.00	0.00	0.00	0.59	0.00	0.00	0.00	0.00
Sub total Zone 1	**7.70**	**1.09**	**0.87**	**1.55**	**0.44**	**0.00**	**0.65**	**0.00**	**0.09**	**0.00**	**0.00**	**0.00**	**1.37**	**0.17**	**0.59**	**0.50**	**0.37**	**0.00**	**0.00**
Zone 2																			
Aldi, Church Road, Bristol, BS5 9HT	0.66	0.00	0.66	0.00	0.00	0.00	0.00	0.00	0.00	0.00	0.00	0.00	0.00	0.00	0.00	0.00	0.00	0.00	0.00
Barton Hill local shops, Bristol	0.00	0.00	0.00	0.00	0.00	0.00	0.00	0.00	0.00	0.00	0.00	0.00	0.00	0.00	0.00	0.00	0.00	0.00	0.00
Bristol Carpets, Fishponds Trading Estate, Clay Hill, Bristol, BS5 7EY	2.36	0.00	0.25	0.33	0.00	0.00	0.00	0.00	0.00	0.51	1.27	0.00	0.00	0.00	0.00	0.00	0.00	0.00	0.00
Church Road, Bristol	0.00	0.00	0.00	0.00	0.00	0.00	0.00	0.00	0.00	0.00	0.00	0.00	0.00	0.00	0.00	0.00	0.00	0.00	0.00
Cyril Dark & Sons, Victoria House, Netham Road, Bristol, BS5 9PQ	1.36	0.00	0.52	0.00	0.44	0.29	0.00	0.00	0.00	0.00	0.00	0.00	0.00	0.00	0.00	0.00	0.00	0.00	0.13
Eastgate Retail Park, Bristol (Asda Living, Halfords, Next Home, Laura Ashley & more)	4.32	0.63	0.13	0.00	0.00	0.00	0.00	0.14	0.00	0.34	0.32	2.29	0.00	0.00	0.00	0.00	0.00	0.10	0.37
Easton local shops, Bristol	0.55	0.55	0.00	0.00	0.00	0.00	0.00	0.00	0.00	0.00	0.00	0.00	0.00	0.00	0.00	0.00	0.00	0.00	0.00
Eastville local shops, Bristol	1.42	0.00	0.13	0.17	0.00	0.00	0.00	0.00	0.00	0.00	0.00	0.00	0.00	0.34	0.00	0.10	0.36	0.20	0.13
IKEA, Eastgate Road, Bristol	31.30	2.17	2.99	2.21	3.40	1.14	0.47	3.50	0.09	0.90	0.32	3.02	1.66	4.79	1.37	0.60	0.96	0.42	1.28
Lidl, Church Road, Lawrence Hill, Bristol, BS5 0BT	0.00	0.00	0.00	0.00	0.00	0.00	0.00	0.00	0.00	0.00	0.00	0.00	0.00	0.00	0.00	0.00	0.00	0.00	0.00
Screwfix, Bush Industrial Estate, Hammersmith Road, Bristol, BS5 7BD	0.00	0.00	0.00	0.00	0.00	0.00	0.00	0.00	0.00	0.00	0.00	0.00	0.00	0.00	0.00	0.00	0.00	0.00	0.00
St Mark's Road, Bristol	0.00	0.00	0.00	0.00	0.00	0.00	0.00	0.00	0.00	0.00	0.00	0.00	0.00	0.00	0.00	0.00	0.00	0.00	0.00
Tesco Extra, Eastgate Road, Eastville, Bristol, BS5 6XU	0.00	0.00	0.00	0.00	0.00	0.00	0.00	0.00	0.00	0.00	0.00	0.00	0.00	0.00	0.00	0.00	0.00	0.00	0.00
Tesco Metro, Church Road, Redfield, Bristol, BS5 9HT	0.00	0.00	0.00	0.00	0.00	0.00	0.00	0.00	0.00	0.00	0.00	0.00	0.00	0.00	0.00	0.00	0.00	0.00	0.00
Whitehall local shops, Bristol	0.17	0.00	0.00	0.00	0.00	0.00	0.00	0.00	0.00	0.17	0.00	0.00	0.00	0.00	0.00	0.00	0.00	0.00	0.00
Sub Total Zone 2	**42.14**	**3.34**	**4.67**	**2.71**	**3.84**	**1.43**	**0.47**	**3.64**	**0.09**	**1.93**	**1.91**	**5.31**	**1.66**	**5.12**	**1.37**	**0.69**	**1.33**	**0.73**	**1.90**
Zone 3																			
Hanham local shops, Bristol	0.00	0.00	0.00	0.00	0.00	0.00	0.00	0.00	0.00	0.00	0.00	0.00	0.00	0.00	0.00	0.00	0.00	0.00	0.00
Kingswood local shops, Bristol (includes King Chase Shopping Centre)	1.07	0.00	0.00	0.85	0.00	0.00	0.00	0.00	0.00	0.00	0.00	0.22	0.00	0.00	0.00	0.00	0.00	0.00	0.00
Lidl, Halls Road, Kingswood, Bristol, BS15 8JD	0.00	0.00	0.00	0.00	0.00	0.00	0.00	0.00	0.00	0.00	0.00	0.00	0.00	0.00	0.00	0.00	0.00	0.00	0.00
Lidl, High Street, Hanham, Bristol, BS15 3QY	0.00	0.00	0.00	0.00	0.00	0.00	0.00	0.00	0.00	0.00	0.00	0.00	0.00	0.00	0.00	0.00	0.00	0.00	0.00
Sainsbury's Superstore, Kings Chase Shopping Centre, Kingswood, Bristol, BS15 8LP	0.00	0.00	0.00	0.00	0.00	0.00	0.00	0.00	0.00	0.00	0.00	0.00	0.00	0.00	0.00	0.00	0.00	0.00	0.00
Sub Total Zone 3	**1.07**	**0.00**	**0.00**	**0.85**	**0.00**	**0.00**	**0.00**	**0.00**	**0.00**	**0.00**	**0.00**	**0.22**	**0.00**	**0.00**	**0.00**	**0.00**	**0.00**	**0.00**	**0.00**
Zone 4																			
Bishopston local shops, Bristol	2.07	0.00	0.00	0.00	0.00	0.00	0.00	0.00	0.00	0.00	0.63	0.00	0.00	0.00	0.00	0.10	1.14	0.20	0.00
Cotham Hill local shops, Bristol	0.00	0.00	0.00	0.00	0.00	0.00	0.00	0.00	0.00	0.00	0.00	0.00	0.00	0.00	0.00	0.00	0.00	0.00	0.00
Gloucester Road, Bristol	3.45	0.00	0.00	0.17	2.46	0.29	0.32	0.14	0.09	0.00	0.00	0.00	0.00	0.00	0.00	0.00	0.00	0.00	0.00
Golden Hill local shops, Bristol	0.00	0.00	0.00	0.00	0.00	0.00	0.00	0.00	0.00	0.00	0.00	0.00	0.00	0.00	0.00	0.00	0.00	0.00	0.00
Horfield local shops, Bristol	1.30	0.00	0.13	0.17	0.44	0.00	0.00	0.58	0.00	0.00	0.00	0.00	0.00	0.00	0.00	0.00	0.00	0.00	0.00
Kingsdown local shops, Bristol	0.00	0.00	0.00	0.00	0.00	0.00	0.00	0.00	0.00	0.00	0.00	0.00	0.00	0.00	0.00	0.00	0.00	0.00	0.00
Montpelier local shops, Bristol	1.25	0.00	0.00	0.00	0.66	0.00	0.31	0.28	0.00	0.00	0.00	0.00	0.00	0.00	0.00	0.00	0.00	0.00	0.00
Redland local shops, Bristol	0.00	0.00	0.00	0.00	0.00	0.00	0.00	0.00	0.00	0.00	0.00	0.00	0.00	0.00	0.00	0.00	0.00	0.00	0.00
Sainsbury's Local, Gloucester Road, Bishopston, Bristol, BS7 8AE	0.00	0.00	0.00	0.00	0.00	0.00	0.00	0.00	0.00	0.00	0.00	0.00	0.00	0.00	0.00	0.00	0.00	0.00	0.00
Tesco Superstore, Lime Trees Road, Bristol, BS6 7XW	0.00	0.00	0.00	0.00	0.00	0.00	0.00	0.00	0.00	0.00	0.00	0.00	0.00	0.00	0.00	0.00	0.00	0.00	0.00
Westbury Park local shops, Bristol (includes North View shops)	0.54	0.00	0.00	0.00	0.22	0.00	0.32	0.00	0.00	0.00	0.00	0.00	0.00	0.00	0.00	0.00	0.00	0.00	0.00
Sub Total Zone 4	**8.62**	**0.00**	**0.13**	**0.33**	**3.77**	**0.29**	**0.95**	**0.99**	**0.09**	**0.00**	**0.63**	**0.00**	**0.00**	**0.00**	**0.00**	**0.10**	**1.14**	**0.20**	**0.00**
Zone 5																			
Asda (Petrol Station), Whiteladies Road, Redland, Bristol, BS8 2XS	0.00	0.00	0.00	0.00	0.00	0.00	0.00	0.00	0.00	0.00	0.00	0.00	0.00	0.00	0.00	0.00	0.00	0.00	0.00
Brackenwood Plant & Garden Centre, Pill Road, Leigh Court Estate, Abbots Leigh	0.00	0.00	0.00	0.00	0.00	0.00	0.00	0.00	0.00	0.00	0.00	0.00	0.00	0.00	0.00	0.00	0.00	0.00	0.00
Clifton Down Shopping Centre, Whiteladies Road, Bristol (Sainsbury's, WHSmith, Boots, Holland & Barrett & more)	0.00	0.00	0.00	0.00	0.00	0.00	0.00	0.00	0.00	0.00	0.00	0.00	0.00	0.00	0.00	0.00	0.00	0.00	0.00
Clifton VILLAGE local shops, Bristol (includes The Clifton Arcade)	2.70	0.00	0.00	0.00	0.00	1.71	0.00	0.00	0.56	0.00	0.00	0.00	0.00	0.00	0.00	0.00	0.00	0.42	0.00
Hotwells local shops, Bristol	0.00	0.00	0.00	0.00	0.00	0.00	0.00	0.00	0.00	0.00	0.00	0.00	0.00	0.00	0.00	0.00	0.00	0.00	0.00
Marks & Spencer, Whiteladies Road, High Street, Clifton, Bristol, BS8 2AZ	0.00	0.00	0.00	0.00	0.00	0.00	0.00	0.00	0.00	0.00	0.00	0.00	0.00	0.00	0.00	0.00	0.00	0.00	0.00
Park Street / Queens Road, Clifton, Bristol	0.00	0.00	0.00	0.00	0.00	0.00	0.00	0.00	0.00	0.00	0.00	0.00	0.00	0.00	0.00	0.00	0.00	0.00	0.00
Sainsbury's Superstore, Clifton Down Shopping Centre, Bristol, BS8 2NN	0.00	0.00	0.00	0.00	0.00	0.00	0.00	0.00	0.00	0.00	0.00	0.00	0.00	0.00	0.00	0.00	0.00	0.00	0.00
Sainsbury's Superstore, Queens Road, Clifton, Bristol, BS8 1RE	0.00	0.00	0.00	0.00	0.00	0.00	0.00	0.00	0.00	0.00	0.00	0.00	0.00	0.00	0.00	0.00	0.00	0.00	0.00
Toolstation, Whiteladies Road, Clifton, Bristol, BS8 2LG	0.00	0.00	0.00	0.00	0.00	0.00	0.00	0.00	0.00	0.00	0.00	0.00	0.00	0.00	0.00	0.00	0.00	0.00	0.00
Waitrose (Little), Clifton Pavilion, Queens Road, Clifton, Bristol, BS8 1QS	0.00	0.00	0.00	0.00	0.00	0.00	0.00	0.00	0.00	0.00	0.00	0.00	0.00	0.00	0.00	0.00	0.00	0.00	0.00
Whiteladies Road, Clifton, Bristol (NOT including Clifton Down Shopping Centre)	0.78	0.00	0.00	0.00	0.44	0.00	0.16	0.00	0.00	0.00	0.00	0.00	0.00	0.00	0.00	0.00	0.18	0.00	0.00
Sub Total Zone 5	**3.47**	**0.00**	**0.00**	**0.00**	**0.44**	**1.71**	**0.16**	**0.00**	**0.56**	**0.00**	**0.00**	**0.00**	**0.00**	**0.00**	**0.00**	**0.00**	**0.18**	**0.42**	**0.00**
Zone 6																			
Henleaze Garden Shop, Henleaze Road, Henleaze, Bristol, BS9 4NB	0.00	0.00	0.00	0.00	0.00	0.00	0.00	0.00	0.00	0.00	0.00	0.00	0.00	0.00	0.00	0.00	0.00	0.00	0.00
Henleaze local shops, Bristol	2.31	0.00	0.00	0.00	1.56	0.00	0.47	0.28	0.00	0.00	0.00	0.00	0.00	0.00	0.00	0.00	0.00	0.00	0.00
Morrisons, Wellington Hill West, Henleaze, Bristol, BS9 4QL	0.00	0.00	0.00	0.00	0.00	0.00	0.00	0.00	0.00	0.00	0.00	0.00	0.00	0.00	0.00	0.00	0.00	0.00	0.00
Sea Mills local shops, Bristol	0.00	0.00	0.00	0.00	0.00	0.00	0.00	0.00	0.00	0.00	0.00	0.00	0.00	0.00	0.00	0.00	0.00	0.00	0.00
Stoke Bishop local shops, Bristol	0.34	0.00	0.00	0.00	0.00	0.00	0.00	0.00	0.00	0.00	0.00	0.00	0.00	0.34	0.00	0.00	0.00	0.00	0.00
Waitrose, Northumbria Drive, Westbury Park, Henleaze, Bristol, BS9 4HN	0.00	0.00	0.00	0.00	0.00	0.00	0.00	0.00	0.00	0.00	0.00	0.00	0.00	0.00	0.00	0.00	0.00	0.00	0.00
Westbury-on-Trym local shops, Bristol	0.00	0.00	0.00	0.00	0.00	0.00	0.00	0.00	0.00	0.00	0.00	0.00	0.00	0.00	0.00	0.00	0.00	0.00	0.00
Sub Total Zone 6	**2.65**	**0.00**	**0.00**	**0.00**	**1.56**	**0.00**	**0.47**	**0.28**	**0.00**	**0.00**	**0.00**	**0.00**	**0.00**	**0.34**	**0.00**	**0.00**	**0.00**	**0.00**	**0.00**
Zone 7																			
Aldi, Muller Road, Bristol, BS7 9NU	0.00	0.00	0.00	0.00	0.00	0.00	0.00	0.00	0.00	0.00	0.00	0.00	0.00	0.00	0.00	0.00	0.00	0.00	0.00
Aldi, Petherbrige Way, Horfield, Bristol, BS7 9NZ	0.00	0.00	0.00	0.00	0.00	0.00	0.00	0.00	0.00	0.00	0.00	0.00	0.00	0.00	0.00	0.00	0.00	0.00	0.00
Ashley Down local shops, Bristol	0.00	0.00	0.00	0.00	0.00	0.00	0.00	0.00	0.00	0.00	0.00	0.00	0.00	0.00	0.00	0.00	0.00	0.00	0.00
Home Bargains, Petherbridge Way, Bristol, BS7 9NZ	0.00	0.00	0.00	0.00	0.00	0.00	0.00	0.00	0.00	0.00	0.00	0.00	0.00	0.00	0.00	0.00	0.00	0.00	0.00
Lidl, Muller Road, Bristol, BS7 9RB	0.00	0.00	0.00	0.00	0.00	0.00	0.00	0.00	0.00	0.00	0.00	0.00	0.00	0.00	0.00	0.00	0.00	0.00	0.00
Lidl, Southmead Road, Bristol, BS10 5NE	0.00	0.00	0.00	0.00	0.00	0.00	0.00	0.00	0.00	0.00	0.00	0.00	0.00	0.00	0.00	0.00	0.00	0.00	0.00
Lockleaze local shops, Bristol	0.00	0.00	0.00	0.00	0.00	0.00	0.00	0.00	0.00	0.00	0.00	0.00	0.00	0.00	0.00	0.00	0.00	0.00	0.00
Southmead local shops, Bristol	0.62	0.00	0.00	0.00	0.22	0.00	0.00	0.14	0.09	0.00	0.00	0.00	0.00	0.17	0.00	0.00	0.00	0.00	0.00
Sub Total Zone 7	**0.62**	**0.00**	**0.00**	**0.00**	**0.22**	**0.00**	**0.00**	**0.14**	**0.09**	**0.00**	**0.00**	**0.00**	**0.00**	**0.17**	**0.00**	**0.00**	**0.00**	**0.00**	**0.00**
Zone 8																			
Aldi, Crow Lane, Henbury, Bristol, BS10 7EN	0.48	0.00	0.00	0.00	0.00	0.00	0.00	0.00	0.48	0.00	0.00	0.00	0.00	0.00	0.00	0.00	0.00	0.00	0.00
Aldi, Greystoke Avenue, Southmead, Bristol, BS10 6AS	0.00	0.00	0.00	0.00	0.00	0.00	0.00	0.00	0.00	0.00	0.00	0.00	0.00	0.00	0.00	0.00	0.00	0.00	0.00
Avonmouth local shops, Bristol	0.37	0.00	0.00	0.00	0.00	0.00	0.00	0.00	0.37	0.00	0.00	0.00	0.00	0.00	0.00	0.00	0.00	0.00	0.00
B&Q, Cribbs Causeway, Bristol	2.38	0.54	0.00	0.00	0.00	0.00	0.00	0.72	0.18	0.00	0.00	0.00	0.77	0.17	0.00	0.00	0.00	0.00	0.00
Blaise Plant Nursery, Kings Weston Road, Bristol, BS11 0XF	0.00	0.00	0.00	0.00	0.00	0.00	0.00	0.00	0.00	0.00	0.00	0.00	0.00	0.00	0.00	0.00	0.00	0.00	0.00
Brentry local shops, Bristol	0.00	0.00	0.00	0.00	0.00	0.00	0.00	0.00	0.00	0.00	0.00	0.00	0.00	0.00	0.00	0.00	0.00	0.00	0.00
Co-op, Ridingleaze, Lawrence Weston, Bristol, BS11 0QB	0.00	0.00	0.00	0.00	0.00	0.00	0.00	0.00	0.00	0.00	0.00	0.00	0.00	0.00	0.00	0.00	0.00	0.00	0.00
Costco, St Brendans Way, Bristol	0.00	0.00	0.00	0.00	0.00	0.00	0.00	0.00	0.00	0.00	0.00	0.00	0.00	0.00	0.00	0.00	0.00	0.00	0.00
Henbury local shops, Bristol	0.00	0.00	0.00	0.00	0.00	0.00	0.00	0.00	0.00	0.00	0.00	0.00	0.00	0.00	0.00	0.00	0.00	0.00	0.00
Lawrence Weston local shops, Bristol	0.00	0.00	0.00	0.00	0.00	0.00	0.00	0.00	0.00	0.00	0.00	0.00	0.00	0.00	0.00	0.00	0.00	0.00	0.00
Lidl, Stile Acres, Lawrence Weston, Bristol, BS11 0PZ	0.00	0.00	0.00	0.00	0.00	0.00	0.00	0.00	0.00	0.00	0.00	0.00	0.00	0.00	0.00	0.00	0.00	0.00	0.00
Morrisons, Cribbs Causeway, Bristol, BS10 7UD	0.00	0.00	0.00	0.00	0.00	0.00	0.00	0.00	0.00	0.00	0.00	0.00	0.00	0.00	0.00	0.00	0.00	0.00	0.00
Screwfix, Avonbridge Trading Estate, Bristol, BS11 9QD	0.00	0.00	0.00	0.00	0.00	0.00	0.00	0.00	0.00	0.00	0.00	0.00	0.00	0.00	0.00	0.00	0.00	0.00	0.00
Shirehampton Village Centre	0.89	0.00	0.00	0.00	0.00	0.00	0.16	0.00	0.73	0.00	0.00	0.00	0.00	0.00	0.00	0.00	0.00	0.00	0.00
Stax Trade Centre, Wyck Beck Road, Brentry, Bristol	0.00	0.00	0.00	0.00	0.00	0.00	0.00	0.00	0.00	0.00	0.00	0.00	0.00	0.00	0.00	0.00	0.00	0.00	0.00
Sub Total Zone 8	**4.12**	**0.54**	**0.00**	**0.00**	**0.00**	**0.00**	**0.16**	**0.72**	**1.76**	**0.00**	**0.00**	**0.00**	**0.77**	**0.17**	**0.00**	**0.00**	**0.00**	**0.00**	**0.00**
Zone 9																			
Aldi, Bath Road, Longwell Green, Bristol, BS30 9DE	0.59	0.00	0.00	0.00	0.00	0.00	0.00	0.00	0.00	0.00	0.00	0.00	0.00	0.00	0.59	0.00	0.00	0.00	0.00
Asda, Craven Way, Longwell Green, Bristol, BS30 7DY	0.78	0.00	0.78	0.00	0.00	0.00	0.00	0.00	0.00	0.00	0.00	0.00	0.00	0.00	0.00	0.00	0.00	0.00	0.00
Aspects Leisure Park, Hanham, Bristol, BS15 9LA	0.00	0.00	0.00	0.00	0.00	0.00	0.00	0.00	0.00	0.00	0.00	0.00	0.00	0.00	0.00	0.00	0.00	0.00	0.00
B&Q, Gallagher Retail Park, Longwell Green	1.15	0.00	0.00	0.00	0.00	0.00	0.00	0.00	0.00	0.17	0.00	0.22	0.00	0.00	0.00	0.00	0.75	0.00	0.00
Gallagher Retail Park, LONGWELL GREEN (B&Q, Currys, Next, Tradepoint, M&S, Outfit & more)	13.03	0.00	0.89	4.05	0.00	0.00	0.00	0.14	0.00	2.76	0.95	2.99	0.29	0.00	0.00	0.00	0.18	0.65	0.13
Lidl, Aldermoor Lane, Bristol, BS30 7TX	0.00	0.00	0.00	0.00	0.00	0.00	0.00	0.00	0.00	0.00	0.00	0.00	0.00	0.00	0.00	0.00	0.00	0.00	0.00
Longwell Green local shops, Bristol (e.g. Bath Road shops near where Aldi is - NOT Longwell Green Retail Park, Bristol)	7.46	0.00	0.00	0.00	0.00	0.00	0.65	0.00	0.00	2.76	0.32	1.84	0.00	0.00	0.19	0.10	0.73	0.00	0.88
Marks & Spencer, Gallagher Retail Park, Longwell Green, Bristol, BS30 7DA	0.00	0.00	0.00	0.00	0.00	0.00	0.00	0.00	0.00	0.00	0.00	0.00	0.00	0.00	0.00	0.00	0.00	0.00	0.00
Oldland Common Village Centre	0.00	0.00	0.00	0.00	0.00	0.00	0.00	0.00	0.00	0.00	0.00	0.00	0.00	0.00	0.00	0.00	0.00	0.00	0.00
Screwfix, Green Trade Park, Longwell, Bristol, BS30 7ER	0.00	0.00	0.00	0.00	0.00	0.00	0.00	0.00	0.00	0.00	0.00	0.00	0.00	0.00	0.00	0.00	0.00	0.00	0.00
Smyths Toys, Longwell Green, Bristol, BS30 7TX	0.00	0.00	0.00	0.00	0.00	0.00	0.00	0.00	0.00	0.00	0.00	0.00	0.00	0.00	0.00	0.00	0.00	0.00	0.00
Wickes, Aldermoor Way, Longwell Green, Bristol, BS30 7DA	0.00	0.00	0.00	0.00	0.00	0.00	0.00	0.00	0.00	0.00	0.00	0.00	0.00	0.00	0.00	0.00	0.00	0.00	0.00
Sub Total Zone 9	**23.01**	**0.00**	**1.67**	**4.05**	**0.00**	**0.00**	**0.65**	**0.14**	**0.00**	**5.70**	**1.27**	**5.05**	**0.29**	**0.00**	**0.78**	**0.10**	**1.66**	**0.65**	**1.00**
Zone 10																			
Aldi, Fishponds Road, Bristol, BS16 3HJ	0.00	0.00	0.00	0.00	0.00	0.00	0.00	0.00	0.00	0.00	0.00	0.00	0.00	0.00	0.00	0.00	0.00	0.00	0.00
Channons Hill Retail Park, Fishponds (B&M, Iceland, Card Factory, One Below & Sue Ryder)	0.00	0.00	0.00	0.00	0.00	0.00	0.00	0.00	0.00	0.00	0.00	0.00	0.00	0.00	0.00	0.00	0.00	0.00	0.00
Fishponds local shops, Bristol	1.49	0.09	0.52	0.00	0.00	0.00	0.00	0.28	0.00	0.00	0.32	0.00	0.29	0.00	0.00	0.00	0.00	0.00	0.00
Hambrook Village Centre	0.00	0.00	0.00	0.00	0.00	0.00	0.00	0.00	0.00	0.00	0.00	0.00	0.00	0.00	0.00	0.00	0.00	0.00	0.00
Lidl, Fishponds Road, Bristol, BS16 3UF	0.00	0.00	0.00	0.00	0.00	0.00	0.00	0.00	0.00	0.00	0.00	0.00	0.00	0.00	0.00	0.00	0.00	0.00	0.00
Lodge Causeway local shops, Bristol	0.00	0.00	0.00	0.00	0.00	0.00	0.00	0.00	0.00	0.00	0.00	0.00	0.00	0.00	0.00	0.00	0.00	0.00	0.00
Morrisons, Fishponds Road, Bristol, BS16 3US	0.00	0.00	0.00	0.00	0.00	0.00	0.00	0.00	0.00	0.00	0.00	0.00	0.00	0.00	0.00	0.00	0.00	0.00	0.00
Sainsbury's Local, Fishponds Road, Fishponds, Bristol, BS16 3TE	0.00	0.00	0.00	0.00	0.00	0.00	0.00	0.00	0.00	0.00	0.00	0.00	0.00	0.00	0.00	0.00	0.00	0.00	0.00
Sub Total Zone 10	**1.49**	**0.09**	**0.52**	**0.00**	**0.00**	**0.00**	**0.00**	**0.28**	**0.00**	**0.00**	**0.32**	**0.00**	**0.29**	**0.00**	**0.00**	**0.00**	**0.00**	**0.00**	**0.00**
Zone 11																			
Co-op, Badminton Road, Downend, Bristol, BS16 6BB	0.00	0.00	0.00	0.00	0.00	0.00	0.00	0.00	0.00	0.00	0.00	0.00	0.00	0.00	0.00	0.00	0.00	0.00	0.00
Downend local shops, Bristol	5.14	0.00	0.13	0.00	0.00	0.00	0.00	0.00	0.00	0.00	2.30	2.54	0.00	0.17	0.00	0.00	0.00	0.00	0.00
Emersons Green local shops, Bristol (e.g. Emerson's Way shops where vets is - NOT Emersons Green Retail Park)	0.92	0.00	0.00	0.00	0.00	0.00	0.00	0.00	0.00	0.00	0.00	0.92	0.00	0.00	0.00	0.00	0.00	0.00	0.00
Emersons Green Retail Park, Bristol (Lidl, Boots, Argos, Poundland, Peacocks, Sports Direct & more)	0.50	0.00	0.00	0.00	0.00	0.00	0.00	0.00	0.00	0.00	0.00	0.00	0.00	0.00	0.50	0.00	0.00	0.00	0.00
Fonthill Garden Centre, Bath Road, Bristol, BS30 6HX	0.00	0.00	0.00	0.00	0.00	0.00	0.00	0.00	0.00	0.00	0.00	0.00	0.00	0.00	0.00	0.00	0.00	0.00	0.00
Lidl, The Village, Emersons Way, Bristol, BS16 7AE	0.00	0.00	0.00	0.00	0.00	0.00	0.00	0.00	0.00	0.00	0.00	0.00	0.00	0.00	0.00	0.00	0.00	0.00	0.00
Lyde Green local shops, Bristol	0.00	0.00	0.00	0.00	0.00	0.00	0.00	0.00	0.00	0.00	0.00	0.00	0.00	0.00	0.00	0.00	0.00	0.00	0.00
Sainsbury's Superstore, Emersons Green, Bristol, BS16 7AE	0.00	0.00	0.00	0.00	0.00	0.00	0.00	0.00	0.00	0.00	0.00	0.00	0.00	0.00	0.00	0.00	0.00	0.00	0.00
St Aldams Garden Centre, Westerleigh Road, Pucklechurch, Bristol, BS16 9PY	0.00	0.00	0.00	0.00	0.00	0.00	0.00	0.00	0.00	0.00	0.00	0.00	0.00	0.00	0.00	0.00	0.00	0.00	0.00
Staple Hill local shops, Bristol	0.00	0.00	0.00	0.00	0.00	0.00	0.00	0.00	0.00	0.00	0.00	0.00	0.00	0.00	0.00	0.00	0.00	0.00	0.00
Tesco Superstore, Broad Street, Staple Hill, Bristol, BS16 5NP	0.00	0.00	0.00	0.00	0.00	0.00	0.00	0.00	0.00	0.00	0.00	0.00	0.00	0.00	0.00	0.00	0.00	0.00	0.00
The Carpet Barn, Bath Road, Longwell Green, Bristol, BS30 6DL	2.19	0.00	0.00	1.01	0.00	0.00	0.00	0.00	0.00	0.69	0.00	0.00	0.00	0.00	0.50	0.00	0.00	0.00	0.00
Warmley Village Centre	0.63	0.00	0.00	0.00	0.00	0.00	0.00	0.00	0.00	0.00	0.63	0.00	0.00	0.00	0.00	0.00	0.00	0.00	0.00
Willsbridge local shops, Bristol	0.00	0.00	0.00	0.00	0.00	0.00	0.00	0.00	0.00	0.00	0.00	0.00	0.00	0.00	0.00	0.00	0.00	0.00	0.00
Sub Total Zone 11	**9.38**	**0.00**	**0.13**	**1.01**	**0.00**	**0.00**	**0.00**	**0.00**	**0.00**	**0.69**	**2.93**	**3.46**	**0.00**	**0.17**	**1.00**	**0.00**	**0.00**	**0.00**	**0.00**
Zone 12																			
Aldi, Brook Way, Patchway, Bradley Stoke, BS32 9DA	0.00	0.00	0.00	0.00	0.00	0.00	0.00	0.00	0.00	0.00	0.00	0.00	0.00	0.00	0.00	0.00	0.00	0.00	0.00
Almondsbury Garden Centre, Over Lane, Almondsbury	0.57	0.00	0.00	0.00	0.00	0.57	0.00	0.00	0.00	0.00	0.00	0.00	0.00	0.00	0.00	0.00	0.00	0.00	0.00
Coalpit Heath Village Centre	0.00	0.00	0.00	0.00	0.00	0.00	0.00	0.00	0.00	0.00	0.00	0.00	0.00	0.00	0.00	0.00	0.00	0.00	0.00
Elmwood Garden Centre, Westerleigh Road, Henfield, Bristol, BS36 2UP	0.00	0.00	0.00	0.00	0.00	0.00	0.00	0.00	0.00	0.00	0.00	0.00	0.00	0.00	0.00	0.00	0.00	0.00	0.00
Frampton Cotterell Village Centre	0.44	0.00	0.00	0.00	0.00	0.00	0.00	0.00	0.00	0.00	0.00	0.00	0.44	0.00	0.00	0.00	0.00	0.00	0.00
Pilning Village Centre	0.00	0.00	0.00	0.00	0.00	0.00	0.00	0.00	0.00	0.00	0.00	0.00	0.00	0.00	0.00	0.00	0.00	0.00	0.00
Winterbourne Village Centre	0.00	0.00	0.00	0.00	0.00	0.00	0.00	0.00	0.00	0.00	0.00	0.00	0.00	0.00	0.00	0.00	0.00	0.00	0.00
Sub Total Zone 12	**1.01**	**0.00**	**0.00**	**0.00**	**0.00**	**0.57**	**0.00**	**0.00**	**0.00**	**0.00**	**0.00**	**0.00**	**0.44**	**0.00**	**0.00**	**0.00**	**0.00**	**0.00**	**0.00**
Zone 13																			
Abbey Wood Shopping Park, Filton (Asda, Matalan, Pets at Home, Poundland, B&M & more)	2.93	0.00	0.00	0.00	0.00	0.00	0.00	0.00	0.00	0.00	0.00	0.00	0.77	1.79	0.00	0.00	0.36	0.00	0.00
Asda, Abbey Wood Shopping Park, Filton, BS34 7JL	0.00	0.00	0.00	0.00	0.00	0.00	0.00	0.00	0.00	0.00	0.00	0.00	0.00	0.00	0.00	0.00	0.00	0.00	0.00
Asda, Highwood Lane, Patchway, Bristol, BS34 5TL	0.00	0.00	0.00	0.00	0.00	0.00	0.00	0.00	0.00	0.00	0.00	0.00	0.00	0.00	0.00	0.00	0.00	0.00	0.00
B&M, Centaurus Road, Patchway, Bristol, BS34 5TS	0.00	0.00	0.00	0.00	0.00	0.00	0.00	0.00	0.00	0.00	0.00	0.00	0.00	0.00	0.00	0.00	0.00	0.00	0.00
Bradley Stoke Town Centre	0.00	0.00	0.00	0.00	0.00	0.00	0.00	0.00	0.00	0.00	0.00	0.00	0.00	0.00	0.00	0.00	0.00	0.00	0.00
Cribbs Causeway, Bristol (includes the Mall & Retail Park)	62.94	1.68	1.27	1.34	4.81	4.63	8.37	3.98	6.08	2.44	6.19	3.21	5.38	6.99	1.76	0.96	2.07	1.27	0.50
Filton local shops, Bristol	0.00	0.00	0.00	0.00	0.00	0.00	0.00	0.00	0.00	0.00	0.00	0.00	0.00	0.00	0.00	0.00	0.00	0.00	0.00
Iceland (The Food Warehouse), Willowbrook Shopping Centre, Bradley Stoke, BS32 8BS	0.00	0.00	0.00	0.00	0.00	0.00	0.00	0.00	0.00	0.00	0.00	0.00	0.00	0.00	0.00	0.00	0.00	0.00	0.00
Kellaway Building Supplies, Olympus House, Patchway	0.39	0.00	0.00	0.00	0.00	0.00	0.00	0.00	0.00	0.00	0.00	0.00	0.00	0.00	0.00	0.39	0.00	0.00	0.00
Lidl, Fox Den Road, Bristol, BS34 8SP	0.00	0.00	0.00	0.00	0.00	0.00	0.00	0.00	0.00	0.00	0.00	0.00	0.00	0.00	0.00	0.00	0.00	0.00	0.00

Destination	Total Furniture (£m)	Zone 1 Furniture (£m)	Zone 2 Furniture (£m)	Zone 3 Furniture (£m)	Zone 4 Furniture (£m)	Zone 5 Furniture (£m)	Zone 6 Furniture (£m)	Zone 7 Furniture (£m)	Zone 8 Furniture (£m)	Zone 9 Furniture (£m)	Zone 10 Furniture (£m)	Zone 11 Furniture (£m)	Zone 12 Furniture (£m)	Zone 13 Furniture (£m)	Zone 14 Furniture (£m)	Zone 15 Furniture (£m)	Zone 16 Furniture (£m)	Zone 17 Furniture (£m)	Zone 18 Furniture (£m)
Study Area																			
Lidl, Haze Way, Patchway, BS34 5BZ	0.00	0.00	0.00	0.00	0.00	0.00	0.00	0.00	0.00	0.00	0.00	0.00	0.00	0.00	0.00	0.00	0.00	0.00	0.00
Little Stoke Village Centre	0.00	0.00	0.00	0.00	0.00	0.00	0.00	0.00	0.00	0.00	0.00	0.00	0.00	0.00	0.00	0.00	0.00	0.00	0.00
Marks & Spencer, The Mall, Cribbs Causeway, BS34 5QT	0.41	0.00	0.00	0.00	0.00	0.00	0.31	0.00	0.00	0.00	0.00	0.00	0.00	0.00	0.09	0.00	0.00	0.00	0.00
Patchway Town Centre	0.00	0.00	0.00	0.00	0.00	0.00	0.00	0.00	0.00	0.00	0.00	0.00	0.00	0.00	0.00	0.00	0.00	0.00	0.00
Sainsbury's Superstore, Fox Den Road, Stoke Gifford, BS34 8SS	0.00	0.00	0.00	0.00	0.00	0.00	0.00	0.00	0.00	0.00	0.00	0.00	0.00	0.00	0.00	0.00	0.00	0.00	0.00
Screwfix, Station Road, Filton, Bristol, BS34 7JW	0.00	0.00	0.00	0.00	0.00	0.00	0.00	0.00	0.00	0.00	0.00	0.00	0.00	0.00	0.00	0.00	0.00	0.00	0.00
Stoke Gifford District Shopping Centre (The Range, Poundstretcher & Lidl)	0.77	0.00	0.00	0.00	0.00	0.00	0.00	0.00	0.00	0.00	0.00	0.00	0.77	0.00	0.00	0.00	0.00	0.00	0.00
Tesco Extra, Willow Brook Centre, Bradley Stoke, BS32 8EF	0.00	0.00	0.00	0.00	0.00	0.00	0.00	0.00	0.00	0.00	0.00	0.00	0.00	0.00	0.00	0.00	0.00	0.00	0.00
The Shield Retail Centre, Gloucester Road North, Filton, Bristol, BS34 7BR	0.58	0.00	0.00	0.00	0.00	0.00	0.00	0.58	0.00	0.00	0.00	0.00	0.00	0.00	0.00	0.00	0.00	0.00	0.00
Travis Perkins, New Road, Stoke Gifford, Bristol, BS34 8QW	0.00	0.00	0.00	0.00	0.00	0.00	0.00	0.00	0.00	0.00	0.00	0.00	0.00	0.00	0.00	0.00	0.00	0.00	0.00
Willow Brook Shopping Centre, Bradley Stoke (Boots, Pets at Home, Poundstretcher & more)	0.00	0.00	0.00	0.00	0.00	0.00	0.00	0.00	0.00	0.00	0.00	0.00	0.00	0.00	0.00	0.00	0.00	0.00	0.00
Sub Total Zone 13	**68.02**	**1.68**	**1.27**	**1.34**	**4.81**	**4.63**	**8.69**	**4.56**	**6.08**	**2.44**	**6.19**	**3.21**	**6.92**	**8.78**	**1.85**	**1.36**	**2.44**	**1.27**	**0.50**
Zone 14																			
Aldi, North Street, Bedminster, Bristol, BS3 1JA	0.00	0.00	0.00	0.00	0.00	0.00	0.00	0.00	0.00	0.00	0.00	0.00	0.00	0.00	0.00	0.00	0.00	0.00	0.00
Asda, East Street, Bedminster, Bristol, BS3 4JY	0.50	0.00	0.00	0.00	0.00	0.00	0.00	0.00	0.00	0.00	0.00	0.00	0.00	0.00	0.00	0.50	0.00	0.00	0.00
Axis Trampoline Club, South Liberty Lane, Bristol, BS3 2SU	0.00	0.00	0.00	0.00	0.00	0.00	0.00	0.00	0.00	0.00	0.00	0.00	0.00	0.00	0.00	0.00	0.00	0.00	0.00
B&M, Winterstoke Road, Bristol, BS3 2LF	0.00	0.00	0.00	0.00	0.00	0.00	0.00	0.00	0.00	0.00	0.00	0.00	0.00	0.00	0.00	0.00	0.00	0.00	0.00
Bedminster local shops, Bristol	6.76	0.45	0.77	0.17	0.00	0.29	1.28	0.00	0.00	0.00	0.00	0.00	0.15	0.34	1.63	0.88	0.18	0.51	0.13
CW Jones Carpet & Flooring, Hartcliffe Way, Bedminster, BS3 5RU	1.47	0.00	0.00	0.00	0.00	0.29	0.00	0.00	0.00	0.00	0.00	0.00	0.00	0.00	0.69	0.19	0.00	0.31	0.00
Iceland (The Food Warehouse), South Bristol Retail Park, Ashton Gate, Bristol, BS3 2LQ	0.00	0.00	0.00	0.00	0.00	0.00	0.00	0.00	0.00	0.00	0.00	0.00	0.00	0.00	0.00	0.00	0.00	0.00	0.00
Lidl, Sheene Road, Bristol, BS3 4EG	0.00	0.00	0.00	0.00	0.00	0.00	0.00	0.00	0.00	0.00	0.00	0.00	0.00	0.00	0.00	0.00	0.00	0.00	0.00
Riverside Garden Centre, Clift House Road, Southville, Bristol	0.00	0.00	0.00	0.00	0.00	0.00	0.00	0.00	0.00	0.00	0.00	0.00	0.00	0.00	0.00	0.00	0.00	0.00	0.00
Sainsbury's Superstore, Winterstoke Road, Bristol, BS3 2NS	0.00	0.00	0.00	0.00	0.00	0.00	0.00	0.00	0.00	0.00	0.00	0.00	0.00	0.00	0.00	0.00	0.00	0.00	0.00
South Bristol Retail Park, Winterstoke Road, Ashton Gate, Bristol (Halfords, Food Warehouse, Currys & B&M)	0.54	0.00	0.00	0.00	0.00	0.00	0.00	0.00	0.00	0.00	0.00	0.00	0.00	0.00	0.00	0.00	0.00	0.54	0.00
Southville local shops, Bristol	0.00	0.00	0.00	0.00	0.00	0.00	0.00	0.00	0.00	0.00	0.00	0.00	0.00	0.00	0.00	0.00	0.00	0.00	0.00
Wickes, Winterstoke Road, Ashton Gate, Bristol, BS3 2LQ	0.79	0.00	0.00	0.00	0.00	0.00	0.00	0.00	0.00	0.00	0.00	0.00	0.60	0.00	0.19	0.00	0.00	0.00	0.00
Winterstoke Road, Bristol	0.00	0.00	0.00	0.00	0.00	0.00	0.00	0.00	0.00	0.00	0.00	0.00	0.00	0.00	0.00	0.00	0.00	0.00	0.00
Sub Total Zone 14	**10.06**	**0.45**	**0.77**	**0.17**	**0.00**	**0.57**	**1.28**	**0.00**	**0.00**	**0.00**	**0.00**	**0.00**	**0.75**	**0.34**	**2.50**	**1.58**	**0.18**	**1.36**	**0.13**
Zone 15																			
Aldi, Imperial Park, Bristol, BS13 7TJ	0.00	0.00	0.00	0.00	0.00	0.00	0.00	0.00	0.00	0.00	0.00	0.00	0.00	0.00	0.00	0.00	0.00	0.00	0.00
B&Q, Imperial Retail Park, Bristol	2.13	0.00	0.00	0.00	0.00	0.00	0.00	0.00	0.00	0.00	0.00	0.00	0.00	0.00	0.00	1.38	0.00	0.75	0.00
B&Q, Wills Way, Bishopsworth, Bristol, BS13 7TJ	0.00	0.00	0.00	0.00	0.00	0.00	0.00	0.00	0.00	0.00	0.00	0.00	0.00	0.00	0.00	0.00	0.00	0.00	0.00
Bishopsworth local shops, Bristol	0.10	0.00	0.00	0.00	0.00	0.00	0.00	0.00	0.00	0.00	0.00	0.00	0.00	0.00	0.00	0.10	0.00	0.00	0.00
Hartcliffe local shops, Bristol	0.18	0.00	0.00	0.00	0.00	0.00	0.00	0.00	0.00	0.00	0.00	0.00	0.00	0.00	0.00	0.00	0.18	0.00	0.00
Headley Park local shops, Bristol	0.00	0.00	0.00	0.00	0.00	0.00	0.00	0.00	0.00	0.00	0.00	0.00	0.00	0.00	0.00	0.00	0.00	0.00	0.00
Home Bargains, Whitchurch Lane, Bristol, BS13 7TW	0.00	0.00	0.00	0.00	0.00	0.00	0.00	0.00	0.00	0.00	0.00	0.00	0.00	0.00	0.00	0.00	0.00	0.00	0.00
Imperial Retail Park, Wills Way, Bristol (B&Q, Argos, Bedworld, B&M, Homesense, The Range & more)	10.93	0.46	0.13	0.00	0.00	0.57	0.31	0.00	0.09	0.00	0.00	0.22	0.00	0.00	1.57	3.17	1.84	2.43	0.13
Lidl, Whitchurch Lane, Bishopsworth, Bristol, BS13 7TE	0.00	0.00	0.00	0.00	0.00	0.00	0.00	0.00	0.00	0.00	0.00	0.00	0.00	0.00	0.00	0.00	0.00	0.00	0.00
Morrisons, Peterson Avenue, Hartcliffe, Bristol, BS13 0BE	0.00	0.00	0.00	0.00	0.00	0.00	0.00	0.00	0.00	0.00	0.00	0.00	0.00	0.00	0.00	0.00	0.00	0.00	0.00
Sub Total Zone 15	**13.34**	**0.46**	**0.13**	**0.00**	**0.00**	**0.57**	**0.31**	**0.00**	**0.09**	**0.00**	**0.00**	**0.22**	**0.00**	**0.00**	**1.57**	**4.65**	**2.03**	**3.18**	**0.13**
Zone 16																			
Brislington local shops	1.63	0.09	0.13	0.00	0.00	0.00	0.00	0.00	0.09	0.00	0.00	0.00	0.00	0.00	0.00	0.00	0.75	0.21	0.37
Brislington Retail Park, Bath Road, Bristol (Halfords, B&M, Dreams, Matalan, Sports Direct & more)	8.95	0.45	0.13	0.68	0.00	0.00	0.83	0.14	0.48	2.15	0.32	0.44	0.00	0.00	0.39	0.58	1.27	0.72	0.37
Broadwalk Shopping Centre, Knowle, Bristol, BS4 2RA	0.00	0.00	0.00	0.00	0.00	0.00	0.00	0.00	0.00	0.00	0.00	0.00	0.00	0.00	0.00	0.00	0.00	0.00	0.00
Co-op, Wyatts View, Brislington, St. Annes, Bristol, BS4 4WW	0.00	0.00	0.00	0.00	0.00	0.00	0.00	0.00	0.00	0.00	0.00	0.00	0.00	0.00	0.00	0.00	0.00	0.00	0.00
CrossFit, Dixon Road, Brislington, BS4 5QW	0.00	0.00	0.00	0.00	0.00	0.00	0.00	0.00	0.00	0.00	0.00	0.00	0.00	0.00	0.00	0.00	0.00	0.00	0.00
Knowle local shops, Bristol	0.18	0.00	0.00	0.00	0.00	0.00	0.00	0.00	0.00	0.00	0.00	0.00	0.00	0.00	0.00	0.00	0.18	0.00	0.00
Lidl, Brislington Retail Park, Bristol, BS4 5NG	0.00	0.00	0.00	0.00	0.00	0.00	0.00	0.00	0.00	0.00	0.00	0.00	0.00	0.00	0.00	0.00	0.00	0.00	0.00
Sainsbury's Superstore, St Philips Causeway, Arnos Vale, Bristol, BS4 3BD	0.00	0.00	0.00	0.00	0.00	0.00	0.00	0.00	0.00	0.00	0.00	0.00	0.00	0.00	0.00	0.00	0.00	0.00	0.00
Screwfix, Wilverley Trading Estate, Brislington, Bristol, BS4 5NL	0.00	0.00	0.00	0.00	0.00	0.00	0.00	0.00	0.00	0.00	0.00	0.00	0.00	0.00	0.00	0.00	0.00	0.00	0.00
St Anne's local shops, Bristol	0.00	0.00	0.00	0.00	0.00	0.00	0.00	0.00	0.00	0.00	0.00	0.00	0.00	0.00	0.00	0.00	0.00	0.00	0.00
Tesco Extra, Callington Road, Brislington, Bristol, BS4 5AY	0.59	0.00	0.00	0.00	0.00	0.00	0.00	0.00	0.00	0.00	0.00	0.00	0.00	0.00	0.59	0.00	0.00	0.00	0.00
Totterdown local shops, Bristol	0.00	0.00	0.00	0.00	0.00	0.00	0.00	0.00	0.00	0.00	0.00	0.00	0.00	0.00	0.00	0.00	0.00	0.00	0.00
Tramway Retail Park, Bath Road, Brislington (Dunelm & Go Outdoors)	4.63	0.09	0.00	0.00	0.44	0.00	0.00	0.00	0.00	0.90	0.00	0.00	0.00	0.00	0.59	0.99	0.55	0.95	0.13
Sub Total Zone 16	**15.99**	**0.62**	**0.25**	**0.68**	**0.44**	**0.00**	**0.83**	**0.14**	**0.57**	**3.05**	**0.32**	**0.44**	**0.00**	**0.00**	**1.57**	**1.57**	**2.76**	**1.87**	**0.87**
Zone 17																			
Asda, Oatlands Avenue, Whitchurch, BS14 0ST	0.46	0.46	0.00	0.00	0.00	0.00	0.00	0.00	0.00	0.00	0.00	0.00	0.00	0.00	0.00	0.00	0.00	0.00	0.00
Hengrove local shops, Bristol	0.13	0.00	0.13	0.00	0.00	0.00	0.00	0.00	0.00	0.00	0.00	0.00	0.00	0.00	0.00	0.00	0.00	0.00	0.00
Red Lion Carpets, Wells Road, Bristol, BS14 9AF	0.18	0.00	0.00	0.00	0.00	0.00	0.00	0.00	0.00	0.00	0.00	0.00	0.00	0.00	0.00	0.00	0.18	0.00	0.00
Stockwood local shops, Bristol	0.00	0.00	0.00	0.00	0.00	0.00	0.00	0.00	0.00	0.00	0.00	0.00	0.00	0.00	0.00	0.00	0.00	0.00	0.00
Tesco Express, Wells Road, Whitchurch, Bristol, BS14 9HX	0.00	0.00	0.00	0.00	0.00	0.00	0.00	0.00	0.00	0.00	0.00	0.00	0.00	0.00	0.00	0.00	0.00	0.00	0.00
Whitchurch local shops, Bristol	0.00	0.00	0.00	0.00	0.00	0.00	0.00	0.00	0.00	0.00	0.00	0.00	0.00	0.00	0.00	0.00	0.00	0.00	0.00
Whitehall Garden Centre, Norton Lane, Bristol, BS14 0BT	0.00	0.00	0.00	0.00	0.00	0.00	0.00	0.00	0.00	0.00	0.00	0.00	0.00	0.00	0.00	0.00	0.00	0.00	0.00
Sub Total Zone 17	**0.77**	**0.46**	**0.13**	**0.00**	**0.00**	**0.00**	**0.00**	**0.00**	**0.00**	**0.00**	**0.00**	**0.00**	**0.00**	**0.00**	**0.00**	**0.00**	**0.18**	**0.00**	**0.00**
Zone 18																			
Keynsham Town Centre	3.14	0.00	0.00	0.00	0.00	0.00	0.00	0.00	0.00	0.00	0.00	0.00	0.00	0.00	0.00	0.00	0.00	0.00	3.14
Tesco Superstore, Bristol Road, Keynsham, Bristol, BS31 2BA	0.00	0.00	0.00	0.00	0.00	0.00	0.00	0.00	0.00	0.00	0.00	0.00	0.00	0.00	0.00	0.00	0.00	0.00	0.00
Waitrose, Broadmead Lane, Keynsham, BS31 1ST	0.00	0.00	0.00	0.00	0.00	0.00	0.00	0.00	0.00	0.00	0.00	0.00	0.00	0.00	0.00	0.00	0.00	0.00	0.00
Sub Total Zone 18	**3.14**	**0.00**	**0.00**	**0.00**	**0.00**	**0.00**	**0.00**	**0.00**	**0.00**	**0.00**	**0.00**	**0.00**	**0.00**	**0.00**	**0.00**	**0.00**	**0.00**	**0.00**	**3.14**
Bristol Authority Area Sub Total	**110.97**	**7.05**	**7.45**	**5.44**	**10.69**	**4.56**	**5.29**	**6.19**	**3.34**	**4.98**	**3.17**	**5.98**	**4.85**	**6.31**	**7.61**	**9.09**	**8.16**	**7.78**	**3.03**
Sub-Total Insdie Study Area	**216.59**	**8.73**	**10.51**	**12.70**	**15.50**	**9.76**	**14.63**	**10.89**	**9.42**	**13.81**	**13.57**	**17.92**	**12.50**	**15.27**	**11.23**	**10.55**	**12.26**	**9.69**	**7.67**
Outside Survey Area																			
Abergavenny Town Centre	0.00	0.00	0.00	0.00	0.00	0.00	0.00	0.00	0.00	0.00	0.00	0.00	0.00	0.00	0.00	0.00	0.00	0.00	0.00
Aldi, Horseshoe Lane, Thornbury, BS35 2AX	0.00	0.00	0.00	0.00	0.00	0.00	0.00	0.00	0.00	0.00	0.00	0.00	0.00	0.00	0.00	0.00	0.00	0.00	0.00
Aldi, Wyndham Way, Portishead, Bristol, BS20 8LR	0.00	0.00	0.00	0.00	0.00	0.00	0.00	0.00	0.00	0.00	0.00	0.00	0.00	0.00	0.00	0.00	0.00	0.00	0.00
Allington Farm Shop, A420, Allington, Chippenham, SN14 6LJ	0.00	0.00	0.00	0.00	0.00	0.00	0.00	0.00	0.00	0.00	0.00	0.00	0.00	0.00	0.00	0.00	0.00	0.00	0.00
Alveston Village Centre	0.00	0.00	0.00	0.00	0.00	0.00	0.00	0.00	0.00	0.00	0.00	0.00	0.00	0.00	0.00	0.00	0.00	0.00	0.00
Asda, Phillips Road, Weston-Super-Mare, BS23 3UZ	0.00	0.00	0.00	0.00	0.00	0.00	0.00	0.00	0.00	0.00	0.00	0.00	0.00	0.00	0.00	0.00	0.00	0.00	0.00
Asda, The Shires, Bythesea Road,Trowbridge, BA14 8AT	0.00	0.00	0.00	0.00	0.00	0.00	0.00	0.00	0.00	0.00	0.00	0.00	0.00	0.00	0.00	0.00	0.00	0.00	0.00
B&Q, Flowerdown Retail Park, Weston-Super-Mare	0.00	0.00	0.00	0.00	0.00	0.00	0.00	0.00	0.00	0.00	0.00	0.00	0.00	0.00	0.00	0.00	0.00	0.00	0.00
B&Q, Station Road, Yate	0.00	0.00	0.00	0.00	0.00	0.00	0.00	0.00	0.00	0.00	0.00	0.00	0.00	0.00	0.00	0.00	0.00	0.00	0.00
Bath City Centre (includes SouthGate Shopping Centre)	1.99	0.00	0.00	0.00	0.00	0.00	0.00	0.00	0.00	0.34	0.00	0.22	0.00	0.00	0.39	0.00	0.00	0.00	1.03
Birmingham City Centre	0.00	0.00	0.00	0.00	0.00	0.00	0.00	0.00	0.00	0.00	0.00	0.00	0.00	0.00	0.00	0.00	0.00	0.00	0.00
Broadway Village Centre	0.00	0.00	0.00	0.00	0.00	0.00	0.00	0.00	0.00	0.00	0.00	0.00	0.00	0.00	0.00	0.00	0.00	0.00	0.00
Burnham on Sea Town Centre	0.00	0.00	0.00	0.00	0.00	0.00	0.00	0.00	0.00	0.00	0.00	0.00	0.00	0.00	0.00	0.00	0.00	0.00	0.00
Cadbury Garden Centre, Smallway, Congresbury	0.00	0.00	0.00	0.00	0.00	0.00	0.00	0.00	0.00	0.00	0.00	0.00	0.00	0.00	0.00	0.00	0.00	0.00	0.00
Carpet Giant, Beeches Industrial Estate, Yate, BS37 5QZ	3.87	0.00	0.00	0.00	0.00	0.00	0.00	0.00	0.00	0.00	0.00	1.63	2.24	0.00	0.00	0.00	0.00	0.00	0.00
Central London / West End	0.00	0.00	0.00	0.00	0.00	0.00	0.00	0.00	0.00	0.00	0.00	0.00	0.00	0.00	0.00	0.00	0.00	0.00	0.00
Cheltenham Town Centre	0.00	0.00	0.00	0.00	0.00	0.00	0.00	0.00	0.00	0.00	0.00	0.00	0.00	0.00	0.00	0.00	0.00	0.00	0.00
Chew Magna Village Centre	0.00	0.00	0.00	0.00	0.00	0.00	0.00	0.00	0.00	0.00	0.00	0.00	0.00	0.00	0.00	0.00	0.00	0.00	0.00
Chippenham Town Centre	0.17	0.00	0.00	0.00	0.00	0.00	0.00	0.00	0.00	0.17	0.00	0.00	0.00	0.00	0.00	0.00	0.00	0.00	0.00
Christchurch Town Centre	0.00	0.00	0.00	0.00	0.00	0.00	0.00	0.00	0.00	0.00	0.00	0.00	0.00	0.00	0.00	0.00	0.00	0.00	0.00
Clarks Village Outlet Centre, Street (Over 90 Designer & High Street brands)	0.00	0.00	0.00	0.00	0.00	0.00	0.00	0.00	0.00	0.00	0.00	0.00	0.00	0.00	0.00	0.00	0.00	0.00	0.00
Clevedon Town Centre	0.00	0.00	0.00	0.00	0.00	0.00	0.00	0.00	0.00	0.00	0.00	0.00	0.00	0.00	0.00	0.00	0.00	0.00	0.00
Congresbury Village Centre	0.00	0.00	0.00	0.00	0.00	0.00	0.00	0.00	0.00	0.00	0.00	0.00	0.00	0.00	0.00	0.00	0.00	0.00	0.00
Corsham Town Centre	0.00	0.00	0.00	0.00	0.00	0.00	0.00	0.00	0.00	0.00	0.00	0.00	0.00	0.00	0.00	0.00	0.00	0.00	0.00
Designer Outlet, Kemble Drive, Swindon, SN2 2DY	0.00	0.00	0.00	0.00	0.00	0.00	0.00	0.00	0.00	0.00	0.00	0.00	0.00	0.00	0.00	0.00	0.00	0.00	0.00
Dobbies Garden Centre, Thornbury, Wotton-under-Edge, GL12 8QH	0.00	0.00	0.00	0.00	0.00	0.00	0.00	0.00	0.00	0.00	0.00	0.00	0.00	0.00	0.00	0.00	0.00	0.00	0.00
Dublin City Centre	0.00	0.00	0.00	0.00	0.00	0.00	0.00	0.00	0.00	0.00	0.00	0.00	0.00	0.00	0.00	0.00	0.00	0.00	0.00
Eastwood Garden Plant Centre, Falfield, Wotton-under-Edge, GL12 8DA	0.00	0.00	0.00	0.00	0.00	0.00	0.00	0.00	0.00	0.00	0.00	0.00	0.00	0.00	0.00	0.00	0.00	0.00	0.00
Edinburgh City Centre	0.00	0.00	0.00	0.00	0.00	0.00	0.00	0.00	0.00	0.00	0.00	0.00	0.00	0.00	0.00	0.00	0.00	0.00	0.00
Exeter City Centre	0.00	0.00	0.00	0.00	0.00	0.00	0.00	0.00	0.00	0.00	0.00	0.00	0.00	0.00	0.00	0.00	0.00	0.00	0.00
Exmouth Town Centre	0.00	0.00	0.00	0.00	0.00	0.00	0.00	0.00	0.00	0.00	0.00	0.00	0.00	0.00	0.00	0.00	0.00	0.00	0.00
Flowerdown Retail Park, Weston-super-Mare (Aldi, B&Q, Carpetright, M&S Foodhall, Sports Direct & more)	0.48	0.00	0.00	0.00	0.00	0.00	0.00	0.00	0.48	0.00	0.00	0.00	0.00	0.00	0.00	0.00	0.00	0.00	0.00
Gallagher Retail Park (aka The Wyvern Centre), WESTON SUPER MARE (The Range, Currys, Dreams, Oak Furnitureland & more	1.20	0.00	0.00	0.87	0.00	0.00	0.16	0.00	0.00	0.17	0.00	0.00	0.00	0.00	0.00	0.00	0.00	0.00	0.00
Gloucester Keys Retail Park, St Ann Way, Gloucester, GL1 5SH	0.00	0.00	0.00	0.00	0.00	0.00	0.00	0.00	0.00	0.00	0.00	0.00	0.00	0.00	0.00	0.00	0.00	0.00	0.00
Great Western Business Park, Armstrong Way, Yate, BS37 5NG	0.44	0.00	0.00	0.00	0.00	0.00	0.00	0.00	0.00	0.00	0.00	0.44	0.00	0.00	0.00	0.00	0.00	0.00	0.00
Highfield Garden World, Bristol Road, Whitminster, Gloucester, GL2 7PB	0.00	0.00	0.00	0.00	0.00	0.00	0.00	0.00	0.00	0.00	0.00	0.00	0.00	0.00	0.00	0.00	0.00	0.00	0.00
Hillier Garden Centre, Whiteway Road, Bath, BA2 2RG	0.00	0.00	0.00	0.00	0.00	0.00	0.00	0.00	0.00	0.00	0.00	0.00	0.00	0.00	0.00	0.00	0.00	0.00	0.00
Homebase, Wessex Fields, Frome	0.00	0.00	0.00	0.00	0.00	0.00	0.00	0.00	0.00	0.00	0.00	0.00	0.00	0.00	0.00	0.00	0.00	0.00	0.00
Homebase, Wyndham Retail Park, Portishead	0.00	0.00	0.00	0.00	0.00	0.00	0.00	0.00	0.00	0.00	0.00	0.00	0.00	0.00	0.00	0.00	0.00	0.00	0.00
Honiton Town Centre	0.00	0.00	0.00	0.00	0.00	0.00	0.00	0.00	0.00	0.00	0.00	0.00	0.00	0.00	0.00	0.00	0.00	0.00	0.00
Iron Acton Garden Centre, Wotton Road, Iron Acton, BS37 9XA	0.00	0.00	0.00	0.00	0.00	0.00	0.00	0.00	0.00	0.00	0.00	0.00	0.00	0.00	0.00	0.00	0.00	0.00	0.00
Iron Acton Village Centre	0.00	0.00	0.00	0.00	0.00	0.00	0.00	0.00	0.00	0.00	0.00	0.00	0.00	0.00	0.00	0.00	0.00	0.00	0.00
Kemps Garden Centre, Westerleigh, Bristol	0.00	0.00	0.00	0.00	0.00	0.00	0.00	0.00	0.00	0.00	0.00	0.00	0.00	0.00	0.00	0.00	0.00	0.00	0.00
Leekes, Beanacre Road, Melksham, SN12 8AG	0.15	0.00	0.00	0.00	0.00	0.00	0.00	0.00	0.00	0.00	0.00	0.00	0.15	0.00	0.00	0.00	0.00	0.00	0.00
Leighton Buzzard Town Centre	0.00	0.00	0.00	0.00	0.00	0.00	0.00	0.00	0.00	0.00	0.00	0.00	0.00	0.00	0.00	0.00	0.00	0.00	0.00
Lidl, Kennedy Way, Yate, BS37 4BA	0.00	0.00	0.00	0.00	0.00	0.00	0.00	0.00	0.00	0.00	0.00	0.00	0.00	0.00	0.00	0.00	0.00	0.00	0.00
Long Ashton Village Centre	0.00	0.00	0.00	0.00	0.00	0.00	0.00	0.00	0.00	0.00	0.00	0.00	0.00	0.00	0.00	0.00	0.00	0.00	0.00
Manchester City Centre	0.00	0.00	0.00	0.00	0.00	0.00	0.00	0.00	0.00	0.00	0.00	0.00	0.00	0.00	0.00	0.00	0.00	0.00	0.00
Mero Retail Park, Lower Bristol Road, Bath (Carpetright, Hobbycraft & Pets at Home)	0.99	0.00	0.00	0.00	0.00	0.00	0.99	0.00	0.00	0.00	0.00	0.00	0.00	0.00	0.00	0.00	0.00	0.00	0.00
Midsomer Norton Town Centre	0.00	0.00	0.00	0.00	0.00	0.00	0.00	0.00	0.00	0.00	0.00	0.00	0.00	0.00	0.00	0.00	0.00	0.00	0.00
Minehead Town Centre	0.00	0.00	0.00	0.00	0.00	0.00	0.00	0.00	0.00	0.00	0.00	0.00	0.00	0.00	0.00	0.00	0.00	0.00	0.00
Monmouth Town Centre	0.00	0.00	0.00	0.00	0.00	0.00	0.00	0.00	0.00	0.00	0.00	0.00	0.00	0.00	0.00	0.00	0.00	0.00	0.00
Morrisons, Station Road, Yate, BS37 5PW	0.00	0.00	0.00	0.00	0.00	0.00	0.00	0.00	0.00	0.00	0.00	0.00	0.00	0.00	0.00	0.00	0.00	0.00	0.00
Nailsea Town Centre	0.00	0.00	0.00	0.00	0.00	0.00	0.00	0.00	0.00	0.00	0.00	0.00	0.00	0.00	0.00	0.00	0.00	0.00	0.00
Newport City Centre	0.32	0.00	0.00	0.00	0.00	0.00	0.00	0.00	0.00	0.00	0.32	0.00	0.00	0.00	0.00	0.00	0.00	0.00	0.00
Newquay Town Centre	0.00	0.00	0.00	0.00	0.00	0.00	0.00	0.00	0.00	0.00	0.00	0.00	0.00	0.00	0.00	0.00	0.00	0.00	0.00
Norton Malreward Village Centre	0.00	0.00	0.00	0.00	0.00	0.00	0.00	0.00	0.00	0.00	0.00	0.00	0.00	0.00	0.00	0.00	0.00	0.00	0.00
Nottingham City Centre	0.00	0.00	0.00	0.00	0.00	0.00	0.00	0.00	0.00	0.00	0.00	0.00	0.00	0.00	0.00	0.00	0.00	0.00	0.00
Portishead Town Centre	0.00	0.00	0.00	0.00	0.00	0.00	0.00	0.00	0.00	0.00	0.00	0.00	0.00	0.00	0.00	0.00	0.00	0.00	0.00
Riverside Retail Park, Link Road, Yate, BS37 4AQ	0.00	0.00	0.00	0.00	0.00	0.00	0.00	0.00	0.00	0.00	0.00	0.00	0.00	0.00	0.00	0.00	0.00	0.00	0.00
Ross-on-Wye Town Centre	0.00	0.00	0.00	0.00	0.00	0.00	0.00	0.00	0.00	0.00	0.00	0.00	0.00	0.00	0.00	0.00	0.00	0.00	0.00
Sainsbury's Superstore, Serbert Road, Portishead, Bristol, BS20 7GD	0.00	0.00	0.00	0.00	0.00	0.00	0.00	0.00	0.00	0.00	0.00	0.00	0.00	0.00	0.00	0.00	0.00	0.00	0.00
Salford City Centre	0.00	0.00	0.00	0.00	0.00	0.00	0.00	0.00	0.00	0.00	0.00	0.00	0.00	0.00	0.00	0.00	0.00	0.00	0.00
Screwfix, Stover Trading Estate, Yate, BS37 5PB	0.00	0.00	0.00	0.00	0.00	0.00	0.00	0.00	0.00	0.00	0.00	0.00	0.00	0.00	0.00	0.00	0.00	0.00	0.00
Sheffield City Centre	0.00	0.00	0.00	0.00	0.00	0.00	0.00	0.00	0.00	0.00	0.00	0.00	0.00	0.00	0.00	0.00	0.00	0.00	0.00
Sidmouth Town Centre	0.00	0.00	0.00	0.00	0.00	0.00	0.00	0.00	0.00	0.00	0.00	0.00	0.00	0.00	0.00	0.00	0.00	0.00	0.00
St Austell Bay Business Park, Par Moor Road, Saint Austell, PL25 3RF	0.00	0.00	0.00	0.00	0.00	0.00	0.00	0.00	0.00	0.00	0.00	0.00	0.00	0.00	0.00	0.00	0.00	0.00	0.00
St Margarets Retail Park, Oxford Road, Swindon, SN3 4ES	0.00	0.00	0.00	0.00	0.00	0.00	0.00	0.00	0.00	0.00	0.00	0.00	0.00	0.00	0.00	0.00	0.00	0.00	0.00
Street Village Centre	0.00	0.00	0.00	0.00	0.00	0.00	0.00	0.00	0.00	0.00	0.00	0.00	0.00	0.00	0.00	0.00	0.00	0.00	0.00
Swindon Town Centre	0.00	0.00	0.00	0.00	0.00	0.00	0.00	0.00	0.00	0.00	0.00	0.00	0.00	0.00	0.00	0.00	0.00	0.00	0.00
Tesco Extra, East Walk, Yate, BS37 4AS	0.87	0.00	0.00	0.00	0.00	0.00	0.00	0.87	0.00	0.00	0.00	0.00	0.00	0.00	0.00	0.00	0.00	0.00	0.00
Tesco Superstore, Midland Way, Thornbury, BS35 2BS	0.64	0.00	0.00	0.00	0.00	0.00	0.00	0.00	0.00	0.00	0.00	0.00	0.00	0.00	0.00	0.00	0.00	0.64	0.00
Tetbury Town Centre	0.15	0.00	0.00	0.00	0.00	0.00	0.00	0.00	0.00	0.00	0.00	0.00	0.15	0.00	0.00	0.00	0.00	0.00	0.00
The Old Well Garden Centre, Uffculme, Waterloo Cross, Cullompton, EX15 3ES	0.00	0.00	0.00	0.00	0.00	0.00	0.00	0.00	0.00	0.00	0.00	0.00	0.00	0.00	0.00	0.00	0.00	0.00	0.00
The Range, Bristol Road, Bridgwater, TA6 4FF	0.00	0.00	0.00	0.00	0.00	0.00	0.00	0.00	0.00	0.00	0.00	0.00	0.00	0.00	0.00	0.00	0.00	0.00	0.00
The Trafford Centre, Manchester, M17 8AA	0.00	0.00	0.00	0.00	0.00	0.00	0.00	0.00	0.00	0.00	0.00	0.00	0.00	0.00	0.00	0.00	0.00	0.00	0.00
Thornbury Leisure Centre, Alveston Hill, Thornbury, BS35 3JB	0.00	0.00	0.00	0.00	0.00	0.00	0.00	0.00	0.00	0.00	0.00	0.00	0.00	0.00	0.00	0.00	0.00	0.00	0.00
Thornbury Town Centre	0.15	0.00	0.00	0.00	0.00	0.00	0.00	0.00	0.00	0.00	0.00	0.00	0.15	0.00	0.00	0.00	0.00	0.00	0.00
Timsbury Village Centre	0.00	0.00	0.00	0.00	0.00	0.00	0.00	0.00	0.00	0.00	0.00	0.00	0.00	0.00	0.00	0.00	0.00	0.00	0.00
Torquay Town Centre	0.00	0.00	0.00	0.00	0.00	0.00	0.00	0.00	0.00	0.00	0.00	0.00	0.00	0.00	0.00	0.00	0.00	0.00	0.00
Waitrose, High Street, Nailsea, Bristol, BS48 1AP	0.00	0.00	0.00	0.00	0.00	0.00	0.00	0.00	0.00	0.00	0.00	0.00	0.00	0.00	0.00	0.00	0.00	0.00	0.00
Waitrose, Wickwar Road, Chipping Sodbury, BS37 6AU	0.00	0.00	0.00	0.00	0.00	0.00	0.00	0.00	0.00	0.00	0.00	0.00	0.00	0.00	0.00	0.00	0.00	0.00	0.00
Wedmore Village Centre	0.00	0.00	0.00	0.00	0.00	0.00	0.00	0.00	0.00	0.00	0.00	0.00	0.00	0.00	0.00	0.00	0.00	0.00	0.00
Wells City Centre	0.00	0.00	0.00	0.00	0.00	0.00	0.00	0.00	0.00	0.00	0.00	0.00	0.00	0.00	0.00	0.00	0.00	0.00	0.00
Westerleigh Village Centre	0.44	0.00	0.00	0.00	0.44	0.00	0.00	0.00	0.00	0.00	0.00	0.00	0.00	0.00	0.00	0.00	0.00	0.00	0.00
Weston Lock Retail Park, Lower Bristol Road, Bath (Currys, M&S Foodhall)	0.00	0.00	0.00	0.00	0.00	0.00	0.00	0.00	0.00	0.00	0.00	0.00	0.00	0.00	0.00	0.00	0.00	0.00	0.00
Weston-super-Mare Town Centre (includes Sovereign Shopping Centre)	0.00	0.00	0.00	0.00	0.00	0.00	0.00	0.00	0.00	0.00	0.00	0.00	0.00	0.00	0.00	0.00	0.00	0.00	0.00
Wyndham Retail Park, Portishead (Homebase, Argos & McDonald's)	0.00	0.00	0.00	0.00	0.00	0.00	0.00	0.00	0.00	0.00	0.00	0.00	0.00	0.00	0.00	0.00	0.00	0.00	0.00
Yate Leisure Centre, Kennedy Way, Yate, Bristol, BS37 4DQ	0.00	0.00	0.00	0.00	0.00	0.00	0.00	0.00	0.00	0.00	0.00	0.00	0.00	0.00	0.00	0.00	0.00	0.00	0.00
Yate Town Centre	1.81	0.09	0.00	0.00	0.00	0.00	0.00	0.00	0.00	0.00	0.00	1.14	0.58	0.00	0.00	0.00	0.00	0.00	0.00
Sub-Total Outside Study Area	**13.66**	**0.09**	**0.00**	**0.87**	**0.44**	**0.00**	**1.15**	**0.87**	**0.48**	**0.69**	**0.32**	**3.44**	**3.26**	**0.00**	**0.39**	**0.00**	**0.00**	**0.64**	**1.03**
Total	**230.25**	**8.82**	**10.51**	**13.57**	**15.93**	**9.76**	**15.78**	**11.76**	**9.90**	**14.49**	**13.89**	**21.35**	**15.77**	**15.27**	**11.62**	**10.55**	**12.26**	**10.33**	**8.70**

Bristol Local Centres Retail Study 2022
Nexus Planning

Table 25: Total Comparison Expenditure

Destination / Study Area	Total Comp (£m)	Zone 1 Comp (£m)	Zone 2 Comp (£m)	Zone 3 Comp (£m)	Zone 4 Comp (£m)	Zone 5 Comp (£m)	Zone 6 Comp (£m)	Zone 7 Comp (£m)	Zone 8 Comp (£m)	Zone 9 Comp (£m)	Zone 10 Comp (£m)	Zone 11 Comp (£m)	Zone 12 Comp (£m)	Zone 13 Comp (£m)	Zone 14 Comp (£m)	Zone 15 Comp (£m)	Zone 16 Comp (£m)	Zone 17 Comp (£m)	Zone 18 Comp (£m)
Zone 1																			
Avonmeads Retail Park, St Philips Causeway, Bristol (The Range, JD Sports, Wilko, Boots & more)	42.02	8.17	5.35	2.35	2.82	0.50	0.47	3.37	0.60	1.94	0.23	1.37	0.69	0.00	1.07	2.75	6.58	1.64	2.13
Baptist Mills local shops, Bristol	0.47	0.00	0.00	0.00	0.00	0.47	0.00	0.00	0.00	0.00	0.00	0.00	0.00	0.00	0.00	0.00	0.00	0.00	0.00
Bristol CITY CENTRE (includes Broadmead, Cabot Circus, The Galleries & The Arcade)	219.24	36.24	19.83	10.71	19.27	9.84	8.01	12.83	8.60	6.13	12.07	4.59	9.02	6.05	15.23	13.48	15.35	9.77	2.22
Bristol Guild of Applied Art, Park Street, Bristol, BS1 5JY	1.16	0.00	0.00	0.00	0.00	1.16	0.00	0.00	0.00	0.00	0.00	0.00	0.00	0.00	0.00	0.00	0.00	0.00	0.00
Gardiner Haskins Interiors, Broad Plain, Bristol	0.73	0.00	0.54	0.00	0.00	0.00	0.00	0.00	0.00	0.00	0.00	0.00	0.00	0.00	0.00	0.00	0.18	0.00	0.00
Iceland (The Food Warehouse), Avonmeads Retail Park, Redcliffe, Bristol, BS2 0SP	0.00	0.00	0.00	0.00	0.00	0.00	0.00	0.00	0.00	0.00	0.00	0.00	0.00	0.00	0.00	0.00	0.00	0.00	0.00
Marks & Spencer, Broadmead, Bristol, BS1 3DX	0.44	0.00	0.00	0.00	0.00	0.00	0.00	0.00	0.00	0.00	0.00	0.00	0.00	0.00	0.00	0.00	0.25	0.19	0.00
Merchants Trade Park, Feeder Road, Bristol, BS2 0TX	0.42	0.00	0.14	0.00	0.00	0.00	0.00	0.00	0.00	0.00	0.00	0.00	0.00	0.00	0.00	0.00	0.28	0.00	0.00
Old Market local shops, Bristol	0.42	0.17	0.25	0.00	0.00	0.00	0.00	0.00	0.00	0.00	0.00	0.00	0.00	0.00	0.00	0.00	0.00	0.00	0.00
Redfield local shops, Bristol	1.47	0.00	1.12	0.00	0.00	0.00	0.00	0.00	0.00	0.00	0.00	0.00	0.00	0.00	0.00	0.00	0.35	0.00	0.00
St Michael's Hill local shops, Bristol	0.28	0.13	0.00	0.00	0.16	0.00	0.00	0.00	0.00	0.00	0.00	0.00	0.00	0.00	0.00	0.00	0.00	0.00	0.00
St Werburgh's local shops, Bristol	0.13	0.13	0.00	0.00	0.00	0.00	0.00	0.00	0.00	0.00	0.00	0.00	0.00	0.00	0.00	0.00	0.00	0.00	0.00
Stokes Croft / Cheltenham Road, Bristol	0.54	0.23	0.00	0.00	0.31	0.00	0.00	0.00	0.00	0.00	0.00	0.00	0.00	0.00	0.00	0.00	0.00	0.00	0.00
Temple Meads local shops, Bristol	0.89	0.00	0.00	0.00	0.00	0.00	0.00	0.00	0.00	0.00	0.89	0.00	0.00	0.00	0.00	0.00	0.00	0.00	0.00
Tesco Metro, Broadmead, Bristol, BS1 3DW	0.00	0.00	0.00	0.00	0.00	0.00	0.00	0.00	0.00	0.00	0.00	0.00	0.00	0.00	0.00	0.00	0.00	0.00	0.00
The Galleries, Broadmead, Bristol, BS1 3XE	0.23	0.00	0.00	0.00	0.00	0.00	0.00	0.00	0.00	0.00	0.00	0.00	0.00	0.00	0.00	0.00	0.00	0.23	0.00
Wapping Wharf local shops, Bristol	0.83	0.00	0.00	0.00	0.00	0.00	0.00	0.00	0.00	0.00	0.00	0.00	0.00	0.00	0.83	0.00	0.00	0.00	0.00
Sub total Zone 1	**269.28**	**45.07**	**27.24**	**13.05**	**22.56**	**11.97**	**8.48**	**16.20**	**9.20**	**8.07**	**13.19**	**5.96**	**9.71**	**6.05**	**17.13**	**16.22**	**22.99**	**11.82**	**4.35**
Zone 2																			
Aldi, Church Road, Bristol, BS5 9HT	2.45	0.00	2.23	0.22	0.00	0.00	0.00	0.00	0.00	0.00	0.00	0.00	0.00	0.00	0.00	0.00	0.00	0.00	0.00
Barton Hill local shops, Bristol	0.00	0.00	0.00	0.00	0.00	0.00	0.00	0.00	0.00	0.00	0.00	0.00	0.00	0.00	0.00	0.00	0.00	0.00	0.00
Bristol Carpets, Fishponds Trading Estate, Clay Hill, Bristol, BS5 7EY	2.36	0.00	0.25	0.33	0.00	0.00	0.00	0.00	0.00	0.51	1.27	0.00	0.00	0.00	0.00	0.00	0.00	0.00	0.00
Church Road, Bristol	1.53	0.00	1.44	0.00	0.00	0.00	0.00	0.00	0.00	0.00	0.00	0.00	0.00	0.00	0.00	0.09	0.00	0.00	0.00
Cyril Dark & Sons, Victoria House, Netham Road, Bristol, BS5 9PQ	1.36	0.00	0.52	0.00	0.44	0.29	0.00	0.00	0.00	0.00	0.00	0.00	0.00	0.00	0.00	0.00	0.00	0.00	0.13
Eastgate Retail Park, Bristol (Asda Living, Halfords, Next Home, Laura Ashley & more)	24.49	3.23	4.10	3.64	0.79	0.00	0.00	3.11	0.00	0.34	2.13	5.19	0.00	0.42	0.33	0.51	0.21	0.10	0.37
Easton local shops, Bristol	3.64	1.01	1.96	0.00	0.00	0.00	0.22	0.00	0.00	0.00	0.00	0.00	0.00	0.00	0.45	0.00	0.00	0.00	0.00
Eastville local shops, Bristol	6.04	0.00	1.72	0.17	0.62	0.00	2.31	0.11	0.00	0.00	0.00	0.00	0.00	0.34	0.00	0.10	0.36	0.20	0.13
IKEA, Eastgate Road, Bristol	57.67	5.85	5.69	3.71	4.44	3.01	2.07	6.03	0.80	0.90	0.95	5.97	4.53	5.97	3.09	0.68	0.96	0.85	2.15
Lidl, Church Road, Lawrence Hill, Bristol, BS5 0BT	1.49	0.11	1.30	0.00	0.00	0.00	0.00	0.00	0.07	0.00	0.00	0.00	0.00	0.00	0.00	0.00	0.00	0.00	0.00
Screwfix, Bush Industrial Estate, Hammersmith Road, Bristol, BS5 7BD	1.30	0.06	0.07	0.00	0.00	0.00	0.00	0.00	0.00	0.00	1.17	0.00	0.00	0.00	0.00	0.00	0.00	0.00	0.00
St Mark's Road, Bristol	0.00	0.00	0.00	0.00	0.00	0.00	0.00	0.00	0.00	0.00	0.00	0.00	0.00	0.00	0.00	0.00	0.00	0.00	0.00
Tesco Extra, Eastgate Road, Eastville, Bristol, BS5 6XU	18.59	0.44	7.94	1.27	0.72	0.00	0.00	3.77	0.00	0.00	4.00	0.00	0.00	0.00	0.00	0.46	0.00	0.00	0.00
Tesco Metro, Church Road, Redfield, Bristol, BS5 9HT	0.00	0.00	0.00	0.00	0.00	0.00	0.00	0.00	0.00	0.00	0.00	0.00	0.00	0.00	0.00	0.00	0.00	0.00	0.00
Whitehall local shops, Bristol	0.25	0.00	0.00	0.00	0.00	0.00	0.00	0.00	0.00	0.25	0.00	0.00	0.00	0.00	0.00	0.00	0.00	0.00	0.00
Sub Total Zone 2	**121.17**	**10.70**	**27.22**	**9.33**	**7.01**	**3.29**	**4.59**	**13.02**	**0.88**	**2.01**	**9.52**	**11.16**	**4.53**	**6.74**	**3.88**	**1.83**	**1.53**	**1.16**	**2.78**
Zone 3																			
Hanham local shops, Bristol	2.09	0.00	0.22	1.04	0.00	0.00	0.00	0.00	0.00	0.30	0.00	0.53	0.00	0.00	0.00	0.00	0.00	0.00	0.00
Kingswood local shops, Bristol (includes King Chase Shopping Centre)	30.29	0.35	1.37	8.26	0.00	0.00	0.00	0.00	0.00	10.19	3.58	5.72	0.00	0.00	0.00	0.83	0.00	0.00	0.00
Lidl, Halls Road, Kingswood, Bristol, BS15 8JD	1.33	0.00	0.00	1.33	0.00	0.00	0.00	0.00	0.00	0.00	0.00	0.00	0.00	0.00	0.00	0.00	0.00	0.00	0.00
Lidl, High Street, Hanham, Bristol, BS15 3QY	5.17	0.00	4.71	0.46	0.00	0.00	0.00	0.00	0.00	0.00	0.00	0.00	0.00	0.00	0.00	0.00	0.00	0.00	0.00
Sainsbury's Superstore, Kings Chase Shopping Centre, Kingswood, Bristol, BS15 8LP	5.93	0.00	0.00	4.45	0.00	0.00	0.11	0.26	0.00	1.11	0.00	0.00	0.00	0.00	0.00	0.00	0.00	0.00	0.00
Sub Total Zone 3	**44.81**	**0.35**	**6.30**	**15.53**	**0.00**	**0.00**	**0.11**	**0.26**	**0.00**	**11.60**	**3.58**	**6.25**	**0.00**	**0.00**	**0.00**	**0.83**	**0.00**	**0.00**	**0.00**
Zone 4																			
Bishopston local shops, Bristol	5.51	0.00	0.00	0.00	2.56	0.00	0.00	0.37	0.00	0.00	0.63	0.00	0.00	0.00	0.00	0.33	1.32	0.30	0.00
Cotham Hill local shops, Bristol	0.88	0.09	0.00	0.00	0.70	0.09	0.00	0.00	0.00	0.00	0.00	0.00	0.00	0.00	0.00	0.00	0.00	0.00	0.00
Gloucester Road, Bristol	34.97	0.60	0.00	0.28	20.48	0.29	0.67	11.32	0.23	0.00	0.00	0.22	0.42	0.00	0.26	0.19	0.00	0.00	0.00
Golden Hill local shops, Bristol	0.00	0.00	0.00	0.00	0.00	0.00	0.00	0.00	0.00	0.00	0.00	0.00	0.00	0.00	0.00	0.00	0.00	0.00	0.00
Horfield local shops, Bristol	4.49	0.00	1.05	0.17	0.59	0.00	0.00	2.69	0.00	0.00	0.00	0.00	0.00	0.00	0.00	0.00	0.00	0.00	0.00
Kingsdown local shops, Bristol	0.16	0.00	0.00	0.00	0.16	0.00	0.00	0.00	0.00	0.00	0.00	0.00	0.00	0.00	0.00	0.00	0.00	0.00	0.00
Montpelier local shops, Bristol	1.25	0.00	0.00	0.00	0.66	0.00	0.31	0.28	0.00	0.00	0.00	0.00	0.00	0.00	0.00	0.00	0.00	0.00	0.00
Redland local shops, Bristol	0.71	0.00	0.00	0.00	0.31	0.15	0.00	0.00	0.00	0.00	0.25	0.00	0.00	0.00	0.00	0.00	0.00	0.00	0.00
Sainsbury's Local, Gloucester Road, Bishopston, Bristol, BS7 8AE	0.16	0.00	0.00	0.00	0.16	0.00	0.00	0.00	0.00	0.00	0.00	0.00	0.00	0.00	0.00	0.00	0.00	0.00	0.00
Tesco Superstore, Lime Trees Road, Bristol, BS6 7XW	4.79	0.00	0.21	0.00	3.34	0.00	0.33	0.51	0.40	0.00	0.00	0.00	0.00	0.00	0.00	0.00	0.00	0.00	0.00
Westbury Park local shops, Bristol (includes North View shops)	1.52	0.00	0.00	0.00	0.43	0.00	1.09	0.00	0.00	0.00	0.00	0.00	0.00	0.00	0.00	0.00	0.00	0.00	0.00
Sub Total Zone 4	**54.43**	**0.69**	**1.26**	**0.45**	**29.36**	**0.53**	**2.41**	**15.17**	**0.63**	**0.00**	**0.88**	**0.22**	**0.42**	**0.00**	**0.26**	**0.52**	**1.32**	**0.30**	**0.00**
Zone 5																			
Asda (Petrol Station), Whiteladies Road, Redland, Bristol, BS8 2XS	3.48	1.61	0.00	0.00	0.00	0.00	0.00	0.00	0.00	0.00	0.00	0.00	0.00	0.00	1.87	0.00	0.00	0.00	0.00
Brackenwood Plant & Garden Centre, Pill Road, Leigh Court Estate, Abbots Leigh	0.45	0.12	0.00	0.00	0.00	0.19	0.00	0.00	0.14	0.00	0.00	0.00	0.00	0.00	0.00	0.00	0.00	0.00	0.00
Clifton Down Shopping Centre, Whiteladies Road, Bristol (Sainsbury's, WHSmith, Boots, Holland & Barrett & more)	31.95	1.83	0.99	0.82	8.59	5.67	4.31	0.00	0.45	0.38	0.00	3.10	0.00	0.00	3.73	2.08	0.00	0.00	0.00
Clifton VILLAGE local shops, Bristol (includes The Clifton Arcade)	32.30	0.37	0.00	0.30	2.25	26.89	0.48	0.14	1.26	0.19	0.00	0.00	0.00	0.00	0.00	0.00	0.00	0.42	0.00
Hotwells local shops, Bristol	0.16	0.00	0.00	0.00	0.00	0.00	0.00	0.00	0.00	0.00	0.00	0.00	0.00	0.00	0.00	0.00	0.00	0.16	0.00
Marks & Spencer, Whiteladies Road, High Street, Clifton, Bristol, BS8 2AZ	0.00	0.00	0.00	0.00	0.00	0.00	0.00	0.00	0.00	0.00	0.00	0.00	0.00	0.00	0.00	0.00	0.00	0.00	0.00
Park Street / Queens Road, Clifton, Bristol	4.85	0.09	0.58	0.00	0.77	0.40	0.00	1.27	0.00	0.00	0.00	0.00	0.00	0.00	1.23	0.00	0.51	0.00	0.00
Sainsbury's Superstore, Clifton Down Shopping Centre, Bristol, BS8 2NN	1.50	0.00	0.00	0.00	0.00	0.16	0.00	0.00	0.11	0.00	0.00	0.00	0.00	0.00	1.23	0.00	0.00	0.00	0.00
Sainsbury's Superstore, Queens Road, Clifton, Bristol, BS8 1RE	0.00	0.00	0.00	0.00	0.00	0.00	0.00	0.00	0.00	0.00	0.00	0.00	0.00	0.00	0.00	0.00	0.00	0.00	0.00
Toolstation, Whiteladies Road, Clifton, Bristol, BS8 2LG	0.09	0.00	0.00	0.00	0.09	0.00	0.00	0.00	0.00	0.00	0.00	0.00	0.00	0.00	0.00	0.00	0.00	0.00	0.00
Waitrose (Little), Clifton Pavilion, Queens Road, Clifton, Bristol, BS8 1QS	0.11	0.00	0.00	0.00	0.00	0.00	0.11	0.00	0.00	0.00	0.00	0.00	0.00	0.00	0.00	0.00	0.00	0.00	0.00
Whiteladies Road, Clifton, Bristol (NOT including Clifton Down Shopping Centre)	11.06	0.36	0.00	0.00	2.60	5.81	0.71	0.98	0.20	0.22	0.00	0.00	0.00	0.00	0.00	0.00	0.18	0.00	0.00
Sub Total Zone 5	**85.96**	**4.39**	**1.57**	**1.13**	**14.29**	**39.12**	**5.61**	**2.39**	**2.16**	**0.79**	**0.00**	**3.10**	**0.00**	**0.00**	**8.07**	**2.08**	**0.69**	**0.59**	**0.00**
Zone 6																			
Henleaze Garden Shop, Henleaze Road, Henleaze, Bristol, BS9 4NB	2.12	0.00	0.00	0.15	0.86	0.00	1.12	0.00	0.00	0.00	0.00	0.00	0.00	0.00	0.00	0.00	0.00	0.00	0.00
Henleaze local shops, Bristol	11.51	0.00	0.00	0.00	6.01	0.00	3.25	1.03	0.62	0.00	0.00	0.00	0.00	0.39	0.06	0.15	0.00	0.00	0.00
Morrisons, Wellington Hill West, Henleaze, Bristol, BS9 4QL	0.00	0.00	0.00	0.00	0.00	0.00	0.00	0.00	0.00	0.00	0.00	0.00	0.00	0.00	0.00	0.00	0.00	0.00	0.00
Sea Mills local shops, Bristol	0.70	0.00	0.00	0.00	0.00	0.00	0.70	0.00	0.00	0.00	0.00	0.00	0.00	0.00	0.00	0.00	0.00	0.00	0.00
Stoke Bishop local shops, Bristol	0.45	0.00	0.00	0.00	0.00	0.00	0.11	0.00	0.00	0.00	0.00	0.00	0.00	0.34	0.00	0.00	0.00	0.00	0.00
Waitrose, Northumbria Drive, Westbury Park, Henleaze, Bristol, BS9 4HN	1.60	0.00	0.00	0.00	1.08	0.00	0.43	0.00	0.00	0.00	0.00	0.00	0.00	0.00	0.09	0.00	0.00	0.00	0.00
Westbury-on-Trym local shops, Bristol	9.58	0.00	0.91	0.00	0.22	0.00	5.93	1.18	1.34	0.00	0.00	0.00	0.00	0.00	0.00	0.00	0.00	0.00	0.00
Sub Total Zone 6	**25.97**	**0.00**	**0.91**	**0.15**	**8.17**	**0.00**	**11.55**	**2.22**	**1.96**	**0.00**	**0.00**	**0.00**	**0.00**	**0.73**	**0.14**	**0.15**	**0.00**	**0.00**	**0.00**
Zone 7																			
Aldi, Muller Road, Bristol, BS7 9NU	0.07	0.00	0.00	0.00	0.00	0.00	0.00	0.07	0.00	0.00	0.00	0.00	0.00	0.00	0.00	0.00	0.00	0.00	0.00
Aldi, Petherbrige Way, Horfield, Bristol, BS7 9NZ	1.43	0.00	0.00	0.00	0.67	0.00	0.00	0.76	0.00	0.00	0.00	0.00	0.00	0.00	0.00	0.00	0.00	0.00	0.00
Ashley Down local shops, Bristol	0.30	0.00	0.00	0.00	0.09	0.00	0.00	0.21	0.00	0.00	0.00	0.00	0.00	0.00	0.00	0.00	0.00	0.00	0.00
Home Bargains, Petherbridge Way, Bristol, BS7 9NZ	2.71	0.00	0.84	0.00	0.16	0.00	0.60	0.99	0.00	0.00	0.00	0.13	0.00	0.00	0.00	0.00	0.00	0.00	0.00
Lidl, Muller Road, Bristol, BS7 9RB	1.28	0.00	0.00	0.00	0.77	0.00	0.00	0.51	0.00	0.00	0.00	0.00	0.00	0.00	0.00	0.00	0.00	0.00	0.00
Lidl, Southmead Road, Bristol, BS10 5NE	0.82	0.00	0.00	0.00	0.00	0.00	0.00	0.13	0.00	0.00	0.00	0.00	0.69	0.00	0.00	0.00	0.00	0.00	0.00
Lockleaze local shops, Bristol	0.31	0.00	0.00	0.00	0.00	0.00	0.00	0.31	0.00	0.00	0.00	0.00	0.00	0.00	0.00	0.00	0.00	0.00	0.00
Southmead local shops, Bristol	2.05	0.00	0.00	0.00	0.22	0.00	0.21	0.67	0.78	0.00	0.00	0.00	0.00	0.17	0.00	0.00	0.00	0.00	0.00
Sub Total Zone 7	**8.97**	**0.00**	**0.84**	**0.00**	**1.90**	**0.00**	**0.81**	**3.65**	**0.78**	**0.00**	**0.00**	**0.13**	**0.69**	**0.17**	**0.00**	**0.00**	**0.00**	**0.00**	**0.00**
Zone 8																			
Aldi, Crow Lane, Henbury, Bristol, BS10 7EN	1.89	0.00	0.00	0.00	0.00	0.00	0.00	0.00	1.59	0.00	0.00	0.00	0.00	0.00	0.00	0.31	0.00	0.00	0.00
Aldi, Greystoke Avenue, Southmead, Bristol, BS10 6AS	0.79	0.00	0.00	0.00	0.00	0.00	0.00	0.31	0.48	0.00	0.00	0.00	0.00	0.00	0.00	0.00	0.00	0.00	0.00
Avonmouth local shops, Bristol	0.48	0.00	0.00	0.00	0.00	0.00	0.00	0.00	0.48	0.00	0.00	0.00	0.00	0.00	0.00	0.00	0.00	0.00	0.00
B&Q, Cribbs Causeway, Bristol	45.72	1.97	0.29	0.00	3.23	0.19	8.07	6.10	5.89	0.84	1.89	0.00	6.99	7.81	1.22	0.87	0.07	0.28	0.00
Blaise Plant Nursery, Kings Weston Road, Bristol, BS11 0XF	0.33	0.00	0.00	0.00	0.00	0.00	0.00	0.00	0.22	0.00	0.11	0.00	0.00	0.00	0.00	0.00	0.00	0.00	0.00
Brentry local shops, Bristol	0.11	0.00	0.00	0.00	0.00	0.00	0.00	0.00	0.11	0.00	0.00	0.00	0.00	0.00	0.00	0.00	0.00	0.00	0.00
Co-op, Ridingleaze, Lawrence Weston, Bristol, BS11 0QB	0.00	0.00	0.00	0.00	0.00	0.00	0.00	0.00	0.00	0.00	0.00	0.00	0.00	0.00	0.00	0.00	0.00	0.00	0.00
Costco, St Brendans Way, Bristol	4.62	0.00	0.00	0.15	0.00	1.41	0.44	0.00	2.15	0.00	0.00	0.00	0.00	0.47	0.00	0.00	0.00	0.00	0.00
Henbury local shops, Bristol	0.11	0.00	0.00	0.00	0.00	0.00	0.00	0.00	0.11	0.00	0.00	0.00	0.00	0.00	0.00	0.00	0.00	0.00	0.00
Lawrence Weston local shops, Bristol	0.82	0.00	0.00	0.00	0.00	0.00	0.60	0.00	0.22	0.00	0.00	0.00	0.00	0.00	0.00	0.00	0.00	0.00	0.00
Lidl, Stile Acres, Lawrence Weston, Bristol, BS11 0PZ	0.38	0.00	0.00	0.00	0.00	0.00	0.23	0.00	0.15	0.00	0.00	0.00	0.00	0.00	0.00	0.00	0.00	0.00	0.00
Morrisons, Cribbs Causeway, Bristol, BS10 7UD	6.38	0.00	0.00	0.00	0.79	0.17	0.11	0.37	1.98	0.00	0.00	0.00	0.79	2.16	0.00	0.00	0.00	0.00	0.00
Screwfix, Avonbridge Trading Estate, Bristol, BS11 9QD	0.45	0.00	0.00	0.00	0.00	0.00	0.38	0.00	0.07	0.00	0.00	0.00	0.00	0.00	0.00	0.00	0.00	0.00	0.00
Shirehampton Village Centre	4.51	0.00	0.00	0.00	0.00	0.00	0.87	0.00	3.64	0.00	0.00	0.00	0.00	0.00	0.00	0.00	0.00	0.00	0.00
Stax Trade Centre, Wyck Beck Road, Brentry, Bristol	0.00	0.00	0.00	0.00	0.00	0.00	0.00	0.00	0.00	0.00	0.00	0.00	0.00	0.00	0.00	0.00	0.00	0.00	0.00
Sub Total Zone 8	**66.61**	**1.97**	**0.29**	**0.15**	**4.02**	**1.77**	**10.71**	**6.79**	**17.10**	**0.84**	**2.00**	**0.00**	**7.78**	**10.44**	**1.22**	**1.18**	**0.07**	**0.28**	**0.00**
Zone 9																			
Aldi, Bath Road, Longwell Green, Bristol, BS30 9DE	1.42	0.00	0.00	0.11	0.00	0.00	0.00	0.00	0.00	0.36	0.00	0.00	0.00	0.00	0.59	0.00	0.00	0.36	0.00
Asda, Craven Way, Longwell Green, Bristol, BS30 7DY	47.09	0.00	2.85	8.64	0.00	0.00	0.47	0.00	0.00	19.04	3.74	7.10	0.00	0.51	1.57	0.16	0.57	0.10	2.32
Aspects Leisure Park, Hanham, Bristol, BS15 9LA	0.00	0.00	0.00	0.00	0.00	0.00	0.00	0.00	0.00	0.00	0.00	0.00	0.00	0.00	0.00	0.00	0.00	0.00	0.00
B&Q, Gallagher Retail Park, Longwell Green	34.53	0.17	2.63	6.09	0.54	0.00	0.00	0.00	0.00	6.37	3.26	9.05	0.11	0.00	0.24	0.12	1.91	0.11	3.95
Gallagher Retail Park, LONGWELL GREEN (B&Q, Currys, Next, Tradepoint, M&S, Outfit & more)	142.96	3.63	9.44	26.27	0.93	0.00	0.00	1.79	0.00	28.50	14.50	27.88	2.20	0.00	2.58	0.44	6.51	6.01	12.28
Lidl, Aldermoor Lane, Bristol, BS30 7TX	0.11	0.00	0.11	0.00	0.00	0.00	0.00	0.00	0.00	0.00	0.00	0.00	0.00	0.00	0.00	0.00	0.00	0.00	0.00
Longwell Green local shops, Bristol (e.g. Bath Road shops near where Aldi is - NOT Longwell Green Retail Park, Bristol)	28.28	0.00	0.60	2.38	0.15	0.00	1.18	0.13	0.11	10.60	0.90	5.07	0.00	0.00	0.45	1.49	1.21	0.00	4.01
Marks & Spencer, Gallagher Retail Park, Longwell Green, Bristol, BS30 7DA	11.30	0.54	0.00	1.91	0.00	0.00	0.00	0.00	0.00	1.54	0.00	5.17	0.00	0.00	0.00	0.91	0.25	0.00	0.98
Oldland Common Village Centre	0.89	0.00	0.00	0.00	0.00	0.00	0.00	0.00	0.00	0.67	0.00	0.23	0.00	0.00	0.00	0.00	0.00	0.00	0.00
Screwfix, Green Trade Park, Longwell, Bristol, BS30 7ER	0.45	0.00	0.00	0.07	0.00	0.00	0.00	0.00	0.00	0.15	0.23	0.00	0.00	0.00	0.00	0.00	0.00	0.00	0.00
Smyths Toys, Longwell Green, Bristol, BS30 7TX	9.11	0.00	0.00	3.10	0.00	0.00	0.00	0.00	0.00	2.45	0.00	0.00	0.00	1.39	0.00	0.00	0.00	0.00	2.17
Wickes, Aldermoor Way, Longwell Green, Bristol, BS30 7DA	0.06	0.00	0.00	0.00	0.00	0.00	0.00	0.00	0.00	0.00	0.00	0.00	0.00	0.00	0.00	0.00	0.00	0.00	0.06
Sub Total Zone 9	**276.21**	**4.34**	**15.63**	**48.58**	**1.62**	**0.00**	**1.65**	**1.93**	**0.11**	**69.69**	**22.63**	**54.50**	**2.30**	**1.90**	**5.43**	**3.11**	**10.45**	**6.58**	**25.77**
Zone 10																			
Aldi, Fishponds Road, Bristol, BS16 3HJ	0.72	0.00	0.07	0.00	0.00	0.00	0.00	0.00	0.00	0.24	0.40	0.00	0.00	0.00	0.00	0.00	0.00	0.00	0.00
Channons Hill Retail Park, Fishponds (B&M, Iceland, Card Factory, One Below & Sue Ryder)	10.90	2.14	0.29	0.48	0.00	0.00	0.00	0.00	0.00	0.47	6.35	1.06	0.11	0.00	0.00	0.00	0.00	0.00	0.00
Fishponds local shops, Bristol	18.47	1.75	2.76	0.07	0.15	0.00	0.33	0.41	0.00	0.11	10.85	1.48	0.56	0.00	0.00	0.00	0.00	0.00	0.00
Hambrook Village Centre	0.59	0.00	0.00	0.00	0.00	0.00	0.00	0.00	0.00	0.00	0.00	0.00	0.00	0.00	0.00	0.00	0.59	0.00	0.00
Lidl, Fishponds Road, Bristol, BS16 3UF	0.92	0.00	0.00	0.00	0.00	0.00	0.00	0.00	0.00	0.00	0.38	0.53	0.00	0.00	0.00	0.00	0.00	0.00	0.00
Lodge Causeway local shops, Bristol	0.25	0.00	0.25	0.00	0.00	0.00	0.00	0.00	0.00	0.00	0.00	0.00	0.00	0.00	0.00	0.00	0.00	0.00	0.00
Morrisons, Fishponds Road, Bristol, BS16 3US	13.71	0.00	2.36	0.72	0.00	0.00	0.00	0.00	0.00	0.00	9.12	1.51	0.00	0.00	0.00	0.00	0.00	0.00	0.00
Sainsbury's Local, Fishponds Road, Fishponds, Bristol, BS16 3TE	0.75	0.00	0.00	0.00	0.00	0.00	0.00	0.00	0.00	0.00	0.75	0.00	0.00	0.00	0.00	0.00	0.00	0.00	0.00
Sub Total Zone 10	**46.31**	**3.89**	**5.73**	**1.27**	**0.15**	**0.00**	**0.33**	**0.41**	**0.00**	**0.83**	**27.86**	**4.58**	**0.66**	**0.00**	**0.00**	**0.00**	**0.59**	**0.00**	**0.00**
Zone 11																			
Co-op, Badminton Road, Downend, Bristol, BS16 6BB	0.20	0.00	0.00	0.00	0.00	0.00	0.00	0.00	0.00	0.00	0.00	0.20	0.00	0.00	0.00	0.00	0.00	0.00	0.00
Downend local shops, Bristol	7.90	0.00	0.13	0.00	0.00	0.00	0.00	0.00	0.00	0.00	3.41	4.20	0.00	0.17	0.00	0.00	0.00	0.00	0.00
Emersons Green local shops, Bristol (e.g. Emerson's Way shops where vets is - NOT Emersons Green Retail Park)	6.49	0.00	0.00	0.74	0.00	0.00	0.00	0.00	0.00	0.56	0.00	4.88	0.11	0.00	0.00	0.00	0.21	0.00	0.00
Emersons Green Retail Park, Bristol (Lidl, Boots, Argos, Poundland, Peacocks, Sports Direct & more)	35.79	6.75	0.65	1.02	0.00	0.00	0.67	0.00	0.00	3.53	3.81	16.99	0.97	0.00	0.95	0.00	0.25	0.00	0.18
Fonthill Garden Centre, Bath Road, Bristol, BS30 6HX	1.15	0.00	0.07	0.15	0.00	0.00	0.00	0.00	0.00	0.23	0.00	0.29	0.00	0.00	0.00	0.00	0.00	0.00	0.42
Lidl, The Village, Emersons Way, Bristol, BS16 7AE	0.26	0.00	0.00	0.00	0.00	0.00	0.00	0.00	0.00	0.00	0.00	0.26	0.00	0.00	0.00	0.00	0.00	0.00	0.00
Lyde Green local shops, Bristol	0.00	0.00	0.00	0.00	0.00	0.00	0.00	0.00	0.00	0.00	0.00	0.00	0.00	0.00	0.00	0.00	0.00	0.00	0.00
Sainsbury's Superstore, Emersons Green, Bristol, BS16 7AE	25.49	0.09	0.52	3.57	0.00	0.00	0.00	0.00	0.00	1.67	6.18	10.50	1.54	0.00	0.00	1.27	0.00	0.00	0.16
St Aldams Garden Centre, Westerleigh Road, Pucklechurch, Bristol, BS16 9PY	0.18	0.00	0.00	0.00	0.00	0.00	0.00	0.00	0.00	0.08	0.00	0.00	0.11	0.00	0.00	0.00	0.00	0.00	0.00
Staple Hill local shops, Bristol	8.05	0.48	0.00	0.00	0.00	0.21	0.00	0.00	0.00	0.62	0.96	5.78	0.00	0.00	0.00	0.00	0.00	0.00	0.00
Tesco Superstore, Broad Street, Staple Hill, Bristol, BS16 5NP	1.51	0.00	0.00	0.00	0.00	0.00	0.00	0.11	0.00	0.19	0.00	1.21	0.00	0.00	0.00	0.00	0.00	0.00	0.00
The Carpet Barn, Bath Road, Longwell Green, Bristol, BS30 6DL	2.19	0.00	0.00	1.01	0.00	0.00	0.00	0.00	0.00	0.69	0.00	0.00	0.00	0.00	0.50	0.00	0.00	0.00	0.00
Warmley Village Centre	1.50	0.00	0.00	0.00	0.00	0.00	0.00	0.00	0.00	0.74	0.63	0.13	0.00	0.00	0.00	0.00	0.00	0.00	0.00
Willsbridge local shops, Bristol	2.04	0.00	0.00	0.00	0.00	0.00	0.00	0.00	0.00	0.00	0.00	2.04	0.00	0.00	0.00	0.00	0.00	0.00	0.00
Sub Total Zone 11	**92.76**	**7.32**	**1.37**	**6.48**	**0.00**	**0.21**	**0.67**	**0.11**	**0.00**	**8.31**	**14.99**	**46.48**	**2.72**	**0.17**	**1.45**	**1.27**	**0.46**	**0.00**	**0.76**
Zone 12																			
Aldi, Brook Way, Patchway, Bradley Stoke, BS32 9DA	1.62	0.57	0.00	0.00	0.00	0.00	0.00	0.00	0.00	0.00	0.00	0.00	0.53	0.52	0.00	0.00	0.00	0.00	0.00
Almondsbury Garden Centre, Over Lane, Almondsbury	6.04	0.00	0.07	0.67	0.43	0.76	0.76	0.72	0.74	0.00	0.11	0.10	1.23	0.40	0.00	0.00	0.00	0.00	0.06
Coalpit Heath Village Centre	0.00	0.00	0.00	0.00	0.00	0.00	0.00	0.00	0.00	0.00	0.00	0.00	0.00	0.00	0.00	0.00	0.00	0.00	0.00
Elmwood Garden Centre, Westerleigh Road, Henfield, Bristol, BS36 2UP	0.10	0.00	0.00	0.00	0.00	0.00	0.00	0.00	0.00	0.00	0.00	0.10	0.00	0.00	0.00	0.00	0.00	0.00	0.00
Frampton Cotterell Village Centre	1.09	0.00	0.00	0.00	0.00	0.00	0.00	0.00	0.00	0.00	0.00	0.00	1.09	0.00	0.00	0.00	0.00	0.00	0.00
Pilning Village Centre	1.64	0.00	0.00	0.00	0.00	0.00	0.00	0.00	0.00	0.00	0.00	0.00	1.64	0.00	0.00	0.00	0.00	0.00	0.00
Winterbourne Village Centre	2.38	0.00	0.00	0.00	0.00	0.00	0.00	0.00	0.00	0.00	0.00	0.00	2.38	0.00	0.00	0.00	0.00	0.00	0.00
Sub Total Zone 12	**12.87**	**0.57**	**0.07**	**0.67**	**0.43**	**0.76**	**0.76**	**0.72**	**0.74**	**0.00**	**0.11**	**0.19**	**6.87**	**0.92**	**0.00**	**0.00**	**0.00**	**0.00**	**0.06**
Zone 13																			
Abbey Wood Shopping Park, Filton (Asda, Matalan, Pets at Home, Poundland, B&M & more)	23.24	0.00	0.00	0.00	0.83	0.00	0.00	8.11	0.92	0.00	0.92	0.40	5.02	4.19	1.94	0.00	0.36	0.55	0.00
Asda, Abbey Wood Shopping Park, Filton, BS34 7JL	2.59	0.00	0.00	0.00	0.00	0.00	0.00	1.15	0.00	0.00	0.83	0.00	0.00	0.10	0.50	0.00	0.00	0.00	0.00
Asda, Highwood Lane, Patchway, Bristol, BS34 5TL	28.40	1.21	0.00	0.00	0.66	0.00	5.12	1.10	8.67	0.00	0.26	0.00	0.00	9.10	2.17	0.00	0.11	0.00	0.00
B&M, Centaurus Road, Patchway, Bristol, BS34 5TS	0.38	0.00	0.00	0.00	0.00	0.00	0.00	0.00	0.38	0.00	0.00	0.00	0.00	0.00	0.00	0.00	0.00	0.00	0.00
Bradley Stoke Town Centre	5.41	1.43	0.34	0.00	0.00	0.00	0.00	0.00	0.31	0.00	0.00	0.20	1.20	1.93	0.00	0.00	0.00	0.00	0.00
Cribbs Causeway, Bristol (includes the Mall & Retail Park)	450.43	12.52	8.12	5.97	45.75	22.48	68.20	28.07	50.99	9.45	21.08	33.24	59.26	53.67	12.13	5.04	5.60	6.02	2.85
Filton local shops, Bristol	4.29	0.00	0.00	0.00	0.00	0.00	0.00	1.34	0.00	0.00	0.99	0.00	0.00	1.96	0.00	0.00	0.00	0.00	0.00
Iceland (The Food Warehouse), Willowbrook Shopping Centre, Bradley Stoke, BS32 8BS	0.00	0.00	0.00	0.00	0.00	0.00	0.00	0.00	0.00	0.00	0.00	0.00	0.00	0.00	0.00	0.00	0.00	0.00	0.00
Kellaway Building Supplies, Olympus House, Patchway	0.97	0.00	0.00	0.00	0.00	0.00	0.00	0.58	0.00	0.00	0.00	0.00	0.00	0.00	0.00	0.39	0.00	0.00	0.00
Lidl, Fox Den Road, Bristol, BS34 8SP	1.09	0.00	0.00	0.00	0.00	0.00	0.00	0.00	0.00	0.00	0.00	0.00	0.00	0.64	0.45	0.00	0.00	0.00	0.00
Lidl, Haze Way, Patchway, BS34 5BZ	3.22	0.00	0.00	0.00	0.00	0.00	0.00	0.00	0.00	0.00	0.00	0.00	0.00	3.22	0.00	0.00	0.00	0.00	0.00
Little Stoke Village Centre	0.41	0.00	0.00	0.00	0.00	0.00	0.00	0.00	0.00	0.00	0.00	0.00	0.00	0.41	0.00	0.00	0.00	0.00	0.00
Marks & Spencer, The Mall, Cribbs Causeway, BS34 5QT	21.74	2.48	0.00	0.19	2.94	1.39	0.31	0.72	3.68	1.00	0.76	1.12	1.66	4.21	0.29	0.73	0.25	0.00	0.00
Patchway Town Centre	1.31	0.00	0.00	0.00	0.00	0.00	0.00	0.22	0.00	0.00	0.00	0.00	0.00	1.10	0.00	0.00	0.00	0.00	0.00
Sainsbury's Superstore, Fox Den Road, Stoke Gifford, BS34 8SS	13.36	0.48	0.14	0.00	0.31	0.00	0.00	4.93	0.00	0.00	0.98	0.00	1.42	5.10	0.00	0.00	0.00	0.00	0.00
Screwfix, Station Road, Filton, Bristol, BS34 7JW	0.24	0.00	0.00	0.00	0.00	0.00	0.00	0.14	0.00	0.00	0.00	0.00	0.11	0.00	0.00	0.00	0.00	0.00	0.00
Stoke Gifford District Shopping Centre (The Range, Poundstretcher & Lidl)	3.90	0.00	0.61	0.00	0.00	0.00	0.00	0.14	0.00	0.00	0.83	0.00	1.68	0.63	0.00	0.00	0.00	0.00	0.00
Tesco Extra, Willow Brook Centre, Bradley Stoke, BS32 8EF	20.43	0.00	0.00	0.34	0.00	0.00	0.00	0.00	1.38	0.00	0.84	0.00	6.27	10.74	0.87	0.00	0.00	0.00	0.00

Destination	Total Comp (£m)	Zone 1 Comp (£m)	Zone 2 Comp (£m)	Zone 3 Comp (£m)	Zone 4 Comp (£m)	Zone 5 Comp (£m)	Zone 6 Comp (£m)	Zone 7 Comp (£m)	Zone 8 Comp (£m)	Zone 9 Comp (£m)	Zone 10 Comp (£m)	Zone 11 Comp (£m)	Zone 12 Comp (£m)	Zone 13 Comp (£m)	Zone 14 Comp (£m)	Zone 15 Comp (£m)	Zone 16 Comp (£m)	Zone 17 Comp (£m)	Zone 18 Comp (£m)
Study Area																			
The Shield Retail Centre, Gloucester Road North, Filton, Bristol, BS34 7BR	2.19	0.00	0.00	0.00	0.34	0.00	0.00	0.58	1.28	0.00	0.00	0.00	0.00	0.00	0.00	0.00	0.00	0.00	0.00
Travis Perkins, New Road, Stoke Gifford, Bristol, BS34 8QW	0.14	0.00	0.00	0.00	0.00	0.00	0.00	0.00	0.14	0.00	0.00	0.00	0.00	0.00	0.00	0.00	0.00	0.00	0.00
Willow Brook Shopping Centre, Bradley Stoke (Boots, Pets at Home, Poundstretcher & more)	13.19	0.00	0.00	0.22	0.31	0.00	0.00	0.55	1.10	0.00	0.00	0.00	2.91	5.24	2.86	0.00	0.00	0.00	0.00
Sub Total Zone 13	**596.96**	**18.12**	**9.21**	**6.71**	**51.13**	**23.87**	**73.64**	**47.62**	**68.85**	**10.45**	**27.50**	**34.96**	**79.52**	**102.25**	**21.21**	**6.16**	**6.34**	**6.57**	**2.85**
Zone 14																			
Aldi, North Street, Bedminster, Bristol, BS3 1JA	0.38	0.00	0.00	0.00	0.00	0.09	0.00	0.00	0.00	0.00	0.00	0.00	0.00	0.00	0.29	0.00	0.00	0.00	0.00
Asda, East Street, Bedminster, Bristol, BS3 4JY	24.64	5.95	0.68	0.48	0.34	0.74	0.00	0.00	0.00	0.00	0.00	0.00	0.00	1.11	6.76	6.12	2.47	0.00	0.00
Axis Trampoline Club, South Liberty Lane, Bristol, BS3 2SU	0.00	0.00	0.00	0.00	0.00	0.00	0.00	0.00	0.00	0.00	0.00	0.00	0.00	0.00	0.00	0.00	0.00	0.00	0.00
B&M, Winterstoke Road, Bristol, BS3 2LF	0.18	0.00	0.00	0.00	0.00	0.00	0.00	0.00	0.00	0.00	0.00	0.00	0.00	0.00	0.18	0.00	0.00	0.00	0.00
Bedminster local shops, Bristol	27.37	3.62	0.77	0.36	0.31	1.60	2.29	0.11	0.11	0.00	0.85	0.00	0.15	0.72	10.62	2.96	2.27	0.51	0.13
CW Jones Carpet & Flooring, Hartcliffe Way, Bedminster, BS3 5RU	1.47	0.00	0.00	0.00	0.00	0.29	0.00	0.00	0.00	0.00	0.00	0.00	0.00	0.00	0.69	0.19	0.00	0.31	0.00
Iceland (The Food Warehouse), South Bristol Retail Park, Ashton Gate, Bristol, BS3 2LQ	0.00	0.00	0.00	0.00	0.00	0.00	0.00	0.00	0.00	0.00	0.00	0.00	0.00	0.00	0.00	0.00	0.00	0.00	0.00
Lidl, Sheene Road, Bristol, BS3 4EG	0.09	0.00	0.00	0.00	0.00	0.00	0.00	0.00	0.00	0.00	0.00	0.00	0.00	0.00	0.09	0.00	0.00	0.00	0.00
Riverside Garden Centre, Clift House Road, Southville, Bristol	4.95	1.01	0.14	0.00	0.43	1.72	0.57	0.00	0.00	0.00	0.00	0.00	0.00	0.00	1.08	0.00	0.00	0.00	0.00
Sainsbury's Superstore, Winterstoke Road, Bristol, BS3 2NS	13.88	0.49	0.00	0.30	0.00	1.74	0.75	0.48	0.00	0.00	0.00	0.00	0.00	0.10	6.48	2.70	0.51	0.32	0.00
South Bristol Retail Park, Winterstoke Road, Ashton Gate, Bristol (Halfords, Food Warehouse, Currys & B&M)	27.99	0.78	0.00	0.00	0.67	2.70	0.00	0.70	0.00	0.00	0.00	0.00	0.00	0.92	7.85	7.03	2.23	4.81	0.30
Southville local shops, Bristol	0.00	0.00	0.00	0.00	0.00	0.00	0.00	0.00	0.00	0.00	0.00	0.00	0.00	0.00	0.00	0.00	0.00	0.00	0.00
Wickes, Winterstoke Road, Ashton Gate, Bristol, BS3 2LQ	4.12	0.00	0.00	0.00	0.17	0.47	0.47	0.00	0.00	0.00	0.00	0.00	1.69	0.00	1.02	0.10	0.14	0.05	0.00
Winterstoke Road, Bristol	0.13	0.00	0.00	0.00	0.00	0.00	0.00	0.00	0.00	0.00	0.00	0.00	0.00	0.00	0.13	0.00	0.00	0.00	0.00
Sub Total Zone 14	**105.20**	**11.84**	**1.59**	**1.14**	**1.93**	**9.36**	**4.08**	**1.28**	**0.11**	**0.00**	**0.85**	**0.00**	**1.83**	**2.86**	**35.19**	**19.09**	**7.63**	**6.01**	**0.43**
Zone 15																			
Aldi, Imperial Park, Bristol, BS13 7TJ	0.40	0.00	0.00	0.00	0.00	0.00	0.00	0.00	0.00	0.00	0.00	0.00	0.00	0.00	0.00	0.40	0.00	0.00	0.00
B&Q, Imperial Retail Park, Bristol	23.70	1.32	0.00	0.00	0.45	0.76	0.00	0.00	0.00	0.00	0.00	0.00	0.00	0.00	3.01	7.16	4.56	6.44	0.00
B&Q, Wills Way, Bishopsworth, Bristol, BS13 7TJ	0.06	0.00	0.00	0.00	0.00	0.00	0.00	0.00	0.00	0.00	0.00	0.00	0.00	0.00	0.06	0.00	0.00	0.00	0.00
Bishopsworth local shops, Bristol	1.89	0.00	0.00	0.00	0.00	0.00	0.00	0.00	0.11	0.00	0.00	0.00	0.00	0.00	0.00	1.78	0.00	0.00	0.00
Hartcliffe local shops, Bristol	1.97	0.00	0.00	0.00	0.00	0.00	0.00	0.00	0.00	0.00	0.00	0.00	0.00	0.00	0.00	0.18	0.95	0.54	0.30
Headley Park local shops, Bristol	0.18	0.00	0.00	0.00	0.00	0.00	0.00	0.00	0.00	0.00	0.00	0.00	0.00	0.00	0.00	0.18	0.00	0.00	0.00
Home Bargains, Whitchurch Lane, Bristol, BS13 7TW	0.55	0.00	0.00	0.00	0.00	0.00	0.00	0.00	0.00	0.00	0.00	0.00	0.00	0.00	0.00	0.55	0.00	0.00	0.00
Imperial Retail Park, Wills Way, Bristol (B&Q, Argos, Bedworld, B&M, Homesense, The Range & more)	71.28	2.57	0.50	0.12	0.00	2.23	0.44	0.00	0.81	0.00	0.00	2.13	0.84	0.00	6.80	27.82	10.62	14.75	1.66
Lidl, Whitchurch Lane, Bishopsworth, Bristol, BS13 7TE	1.80	0.67	0.00	0.00	0.00	0.00	0.00	0.00	0.00	0.00	0.00	0.00	0.00	0.00	0.00	1.08	0.00	0.05	0.00
Morrisons, Peterson Avenue, Hartcliffe, Bristol, BS13 0BE	4.72	0.00	0.00	0.00	0.00	0.00	0.00	0.00	0.00	0.00	0.00	0.00	0.00	0.00	0.00	2.58	1.59	0.56	0.00
Sub Total Zone 15	**106.55**	**4.56**	**0.50**	**0.12**	**0.45**	**2.98**	**0.44**	**0.00**	**0.92**	**0.00**	**0.00**	**2.13**	**0.84**	**0.00**	**9.87**	**41.72**	**17.72**	**22.34**	**1.96**
Zone 16																			
Brislington local shops	6.39	0.09	1.65	0.00	0.00	0.00	0.00	0.00	0.09	0.00	0.00	0.19	0.81	0.00	0.00	0.22	1.89	0.67	0.78
Brislington Retail Park, Bath Road, Bristol (Halfords, B&M, Dreams, Matalan, Sports Direct & more)	39.05	0.75	2.01	3.31	0.00	0.78	0.83	0.25	1.06	3.92	0.97	3.60	0.00	0.52	2.89	2.07	6.74	6.34	3.00
Broadwalk Shopping Centre, Knowle, Bristol, BS4 2RA	8.08	0.00	0.00	0.45	0.00	0.00	0.00	0.00	0.00	0.00	1.67	0.81	0.00	0.00	0.99	1.70	1.90	0.57	0.00
Co-op, Wyatts View, Brislington, St. Annes, Bristol, BS4 4WW	0.07	0.00	0.00	0.00	0.00	0.00	0.00	0.00	0.00	0.00	0.00	0.00	0.00	0.00	0.00	0.00	0.07	0.00	0.00
CrossFit, Dixon Road, Brislington, BS4 5QW	0.00	0.00	0.00	0.00	0.00	0.00	0.00	0.00	0.00	0.00	0.00	0.00	0.00	0.00	0.00	0.00	0.00	0.00	0.00
Knowle local shops, Bristol	5.40	0.00	0.00	0.00	0.00	0.00	0.00	0.00	0.00	0.00	0.00	0.00	0.00	0.00	0.09	0.68	4.09	0.55	0.00
Lidl, Brislington Retail Park, Bristol, BS4 5NG	1.59	0.00	0.00	0.00	0.00	0.00	0.00	0.00	0.00	0.00	0.00	0.00	0.00	0.00	0.00	1.03	0.09	0.46	0.00
Sainsbury's Superstore, St Philips Causeway, Arnos Vale, Bristol, BS4 3BD	20.22	1.44	8.68	0.77	0.00	0.00	0.00	0.00	0.00	0.00	0.00	0.00	0.00	0.00	0.39	0.37	6.22	2.19	0.16
Screwfix, Wilverley Trading Estate, Brislington, Bristol, BS4 5NL	0.33	0.00	0.00	0.00	0.00	0.00	0.00	0.00	0.00	0.00	0.00	0.00	0.00	0.00	0.00	0.00	0.00	0.33	0.00
St Anne's local shops, Bristol	0.09	0.00	0.00	0.00	0.00	0.00	0.00	0.00	0.00	0.00	0.00	0.00	0.00	0.00	0.00	0.00	0.09	0.00	0.00
Tesco Extra, Callington Road, Brislington, Bristol, BS4 5AY	27.23	0.48	1.57	0.00	0.00	0.00	0.00	0.00	0.00	0.00	0.00	0.00	0.00	0.00	1.04	3.99	10.74	8.75	0.65
Totterdown local shops, Bristol	2.24	0.00	0.00	0.00	0.00	0.00	0.00	0.00	0.00	0.00	0.00	0.00	0.00	0.00	0.53	0.09	1.62	0.00	0.00
Tramway Retail Park, Bath Road, Brislington (Dunelm & Go Outdoors)	25.79	0.09	0.76	3.27	0.44	0.39	0.00	0.67	0.11	6.24	0.65	1.26	0.17	0.00	1.76	2.67	2.96	2.67	1.69
Sub Total Zone 16	**136.49**	**2.85**	**14.67**	**7.79**	**0.44**	**1.17**	**0.83**	**0.92**	**1.26**	**10.16**	**3.29**	**5.86**	**0.98**	**0.52**	**7.70**	**12.81**	**36.42**	**22.52**	**6.29**
Zone 17																			
Asda, Oatlands Avenue, Whitchurch, BS14 0ST	14.36	0.94	0.00	0.00	0.00	0.00	0.00	0.00	0.00	0.00	0.00	0.00	0.00	0.00	0.00	6.55	0.34	6.53	0.00
Hengrove local shops, Bristol	3.36	0.00	0.13	0.00	0.00	0.00	0.00	0.00	0.00	0.00	0.50	0.00	0.00	0.00	0.08	0.41	0.21	2.04	0.00
Red Lion Carpets, Wells Road, Bristol, BS14 9AF	0.18	0.00	0.00	0.00	0.00	0.00	0.00	0.00	0.00	0.00	0.00	0.00	0.00	0.00	0.00	0.00	0.18	0.00	0.00
Stockwood local shops, Bristol	2.60	0.00	0.00	0.00	0.00	0.00	0.00	0.00	0.00	0.00	0.00	0.00	0.00	0.00	0.00	0.00	0.00	2.60	0.00
Tesco Express, Wells Road, Whitchurch, Bristol, BS14 9HX	0.09	0.00	0.00	0.00	0.00	0.00	0.00	0.00	0.00	0.00	0.00	0.00	0.00	0.00	0.00	0.00	0.00	0.09	0.00
Whitchurch local shops, Bristol	1.41	0.00	0.00	0.00	0.00	0.00	0.00	0.00	0.00	0.00	0.00	0.00	0.00	0.00	0.00	0.00	0.00	1.41	0.00
Whitehall Garden Centre, Norton Lane, Bristol, BS14 0BT	1.00	0.00	0.00	0.00	0.00	0.00	0.00	0.00	0.00	0.00	0.00	0.00	0.00	0.00	0.00	0.06	0.22	0.67	0.06
Sub Total Zone 17	**23.01**	**0.94**	**0.13**	**0.00**	**0.00**	**0.00**	**0.00**	**0.00**	**0.00**	**0.00**	**0.50**	**0.00**	**0.00**	**0.00**	**0.08**	**7.02**	**0.95**	**13.34**	**0.06**
Zone 18																			
Keynsham Town Centre	24.67	0.00	0.23	0.46	0.16	0.00	0.00	0.00	0.00	0.19	0.25	0.97	0.00	0.00	1.13	0.00	0.59	0.46	20.24
Tesco Superstore, Bristol Road, Keynsham, Bristol, BS31 2BA	3.32	0.00	0.00	0.00	0.00	0.00	0.00	0.00	0.00	0.62	0.00	0.00	0.00	0.00	0.00	0.00	0.00	0.00	2.70
Waitrose, Broadmead Lane, Keynsham, BS31 1ST	0.25	0.00	0.00	0.00	0.00	0.00	0.00	0.00	0.00	0.00	0.00	0.00	0.00	0.00	0.00	0.00	0.00	0.00	0.25
Sub Total Zone 18	**28.23**	**0.00**	**0.23**	**0.46**	**0.16**	**0.00**	**0.00**	**0.00**	**0.00**	**0.80**	**0.25**	**0.97**	**0.00**	**0.00**	**1.13**	**0.00**	**0.59**	**0.46**	**23.19**
Bristol Authority Area Sub Total	**1049.94**	**86.89**	**81.94**	**34.59**	**90.27**	**70.20**	**49.83**	**62.05**	**35.01**	**22.69**	**58.09**	**33.14**	**27.45**	**27.50**	**83.54**	**102.61**	**89.90**	**78.36**	**15.86**
Sub-Total Insdie Study Area	**2101.77**	**117.60**	**114.74**	**113.02**	**143.60**	**95.03**	**126.67**	**112.69**	**104.71**	**123.53**	**127.15**	**176.49**	**118.85**	**132.74**	**112.75**	**113.98**	**107.74**	**91.97**	**68.49**
Outside Survey Area																			
Abergavenny Town Centre	0.37	0.00	0.00	0.00	0.00	0.00	0.00	0.00	0.00	0.00	0.00	0.00	0.00	0.00	0.00	0.00	0.00	0.37	0.00
Aldi, Horseshoe Lane, Thornbury, BS35 2AX	0.00	0.00	0.00	0.00	0.00	0.00	0.00	0.00	0.00	0.00	0.00	0.00	0.00	0.00	0.00	0.00	0.00	0.00	0.00
Aldi, Wyndham Way, Portishead, Bristol, BS20 8LR	0.36	0.00	0.00	0.00	0.00	0.00	0.00	0.00	0.27	0.00	0.00	0.00	0.00	0.00	0.09	0.00	0.00	0.00	0.00
Allington Farm Shop, A420, Allington, Chippenham, SN14 6LJ	0.00	0.00	0.00	0.00	0.00	0.00	0.00	0.00	0.00	0.00	0.00	0.00	0.00	0.00	0.00	0.00	0.00	0.00	0.00
Alveston Village Centre	0.13	0.00	0.00	0.00	0.00	0.00	0.00	0.00	0.00	0.00	0.00	0.00	0.13	0.00	0.00	0.00	0.00	0.00	0.00
Asda, Phillips Road, Weston-Super-Mare, BS23 3UZ	0.24	0.00	0.00	0.00	0.00	0.00	0.00	0.24	0.00	0.00	0.00	0.00	0.00	0.00	0.00	0.00	0.00	0.00	0.00
Asda, The Shires, Bythesea Road,Trowbridge, BA14 8AT	0.25	0.00	0.00	0.00	0.00	0.00	0.00	0.00	0.00	0.00	0.25	0.00	0.00	0.00	0.00	0.00	0.00	0.00	0.00
B&Q, Flowerdown Retail Park, Weston-Super-Mare	0.00	0.00	0.00	0.00	0.00	0.00	0.00	0.00	0.00	0.00	0.00	0.00	0.00	0.00	0.00	0.00	0.00	0.00	0.00
B&Q, Station Road, Yate	3.37	0.00	0.00	0.00	0.00	0.00	0.00	0.07	0.00	0.00	0.00	0.10	3.21	0.00	0.00	0.00	0.00	0.00	0.00
Bath City Centre (includes SouthGate Shopping Centre)	30.01	0.00	0.00	1.88	1.43	0.78	1.79	0.00	0.00	3.73	0.77	3.10	2.06	0.00	0.63	0.63	0.51	1.32	11.38
Birmingham City Centre	0.75	0.00	0.00	0.00	0.00	0.00	0.00	0.00	0.00	0.00	0.00	0.00	0.41	0.00	0.00	0.34	0.00	0.00	0.00
Broadway Village Centre	0.34	0.00	0.00	0.00	0.34	0.00	0.00	0.00	0.00	0.00	0.00	0.00	0.00	0.00	0.00	0.00	0.00	0.00	0.00
Burnham on Sea Town Centre	2.24	0.00	0.00	0.00	0.00	0.00	1.51	0.00	0.00	0.00	0.00	0.00	0.00	0.65	0.00	0.00	0.07	0.00	0.00
Cadbury Garden Centre, Smallway, Congresbury	3.21	0.00	0.15	0.00	0.00	0.70	0.00	0.00	0.00	1.69	0.00	0.00	0.00	0.00	0.12	0.06	0.22	0.16	0.12
Carpet Giant, Beeches Industrial Estate, Yate, BS37 5QZ	3.87	0.00	0.00	0.00	0.00	0.00	0.00	0.00	0.00	0.00	0.00	1.63	2.24	0.00	0.00	0.00	0.00	0.00	0.00
Central London / West End	2.10	0.00	0.66	0.00	0.00	0.39	0.00	0.00	0.00	0.00	0.00	0.00	0.00	0.00	1.04	0.00	0.00	0.00	0.00
Cheltenham Town Centre	0.75	0.00	0.00	0.00	0.34	0.00	0.00	0.00	0.00	0.00	0.00	0.00	0.00	0.00	0.00	0.00	0.00	0.00	0.41
Chew Magna Village Centre	0.00	0.00	0.00	0.00	0.00	0.00	0.00	0.00	0.00	0.00	0.00	0.00	0.00	0.00	0.00	0.00	0.00	0.00	0.00
Chippenham Town Centre	0.17	0.00	0.00	0.00	0.00	0.00	0.00	0.00	0.00	0.17	0.00	0.00	0.00	0.00	0.00	0.00	0.00	0.00	0.00
Christchurch Town Centre	0.37	0.00	0.00	0.00	0.00	0.00	0.00	0.00	0.00	0.37	0.00	0.00	0.00	0.00	0.00	0.00	0.00	0.00	0.00
Clarks Village Outlet Centre, Street (Over 90 Designer & High Street brands)	4.73	0.31	0.23	0.19	0.15	0.00	0.00	0.00	0.20	0.00	0.00	0.00	0.00	0.00	0.00	1.13	1.71	0.19	0.63
Clevedon Town Centre	0.89	0.00	0.00	0.00	0.00	0.00	0.00	0.00	0.00	0.00	0.89	0.00	0.00	0.00	0.00	0.00	0.00	0.00	0.00
Congresbury Village Centre	0.00	0.00	0.00	0.00	0.00	0.00	0.00	0.00	0.00	0.00	0.00	0.00	0.00	0.00	0.00	0.00	0.00	0.00	0.00
Corsham Town Centre	0.19	0.00	0.00	0.00	0.00	0.00	0.00	0.00	0.00	0.19	0.00	0.00	0.00	0.00	0.00	0.00	0.00	0.00	0.00
Designer Outlet, Kemble Drive, Swindon, SN2 2DY	0.25	0.00	0.00	0.00	0.00	0.00	0.00	0.00	0.00	0.25	0.00	0.00	0.00	0.00	0.00	0.00	0.00	0.00	0.00
Dobbies Garden Centre, Thornbury, Wotton-under-Edge, GL12 8QH	0.77	0.00	0.00	0.00	0.00	0.00	0.00	0.57	0.00	0.00	0.00	0.10	0.00	0.10	0.00	0.00	0.00	0.00	0.00
Dublin City Centre	0.78	0.00	0.00	0.00	0.00	0.78	0.00	0.00	0.00	0.00	0.00	0.00	0.00	0.00	0.00	0.00	0.00	0.00	0.00
Eastwood Garden Plant Centre, Falfield, Wotton-under-Edge, GL12 8DA	0.24	0.00	0.00	0.00	0.00	0.00	0.00	0.00	0.14	0.00	0.00	0.00	0.00	0.10	0.00	0.00	0.00	0.00	0.00
Edinburgh City Centre	1.23	0.00	0.00	0.00	0.00	0.00	0.00	0.00	0.00	0.00	0.00	0.00	0.00	0.00	1.23	0.00	0.00	0.00	0.00
Exeter City Centre	2.18	0.95	0.00	0.00	0.00	0.00	0.00	0.00	0.00	0.13	1.11	0.00	0.00	0.00	0.00	0.00	0.00	0.00	0.00
Exmouth Town Centre	0.50	0.00	0.00	0.00	0.00	0.00	0.00	0.00	0.00	0.00	0.00	0.50	0.00	0.00	0.00	0.00	0.00	0.00	0.00
Flowerdown Retail Park, Weston-super-Mare (Aldi, B&Q, Carpetright, M&S Foodhall, Sports Direct & more)	1.24	0.00	0.00	0.00	0.00	0.00	0.00	0.00	0.48	0.00	0.00	0.00	0.00	0.00	0.00	0.76	0.00	0.00	0.00
Gallagher Retail Park (aka The Wyvern Centre), WESTON SUPER MARE (The Range, Currys, Dreams, Oak Furnitureland & more)	12.59	0.67	0.74	2.39	1.94	0.00	0.16	0.00	0.00	2.62	1.52	0.00	0.00	0.92	0.00	0.00	0.61	0.11	0.90
Gloucester Keys Retail Park, St Ann Way, Gloucester, GL1 5SH	1.50	0.00	0.00	0.19	0.00	0.00	0.00	0.00	0.00	0.00	0.00	0.00	1.10	0.00	0.00	0.22	0.00	0.00	0.00
Great Western Business Park, Armstrong Way, Yate, BS37 5NG	0.44	0.00	0.00	0.00	0.00	0.00	0.00	0.00	0.00	0.00	0.00	0.44	0.00	0.00	0.00	0.00	0.00	0.00	0.00
Highfield Garden World, Bristol Road, Whitminster, Gloucester, GL2 7PB	0.38	0.00	0.00	0.00	0.00	0.00	0.18	0.00	0.00	0.00	0.00	0.00	0.00	0.00	0.00	0.00	0.00	0.00	0.19
Hillier Garden Centre, Whiteway Road, Bath, BA2 2RG	0.41	0.00	0.00	0.00	0.00	0.00	0.00	0.00	0.00	0.00	0.00	0.00	0.00	0.00	0.00	0.00	0.29	0.00	0.12
Homebase, Wessex Fields, Frome	0.30	0.30	0.00	0.00	0.00	0.00	0.00	0.00	0.00	0.00	0.00	0.00	0.00	0.00	0.00	0.00	0.00	0.00	0.00
Homebase, Wyndham Retail Park, Portishead	0.14	0.00	0.00	0.00	0.00	0.00	0.00	0.00	0.14	0.00	0.00	0.00	0.00	0.00	0.00	0.00	0.00	0.00	0.00
Honiton Town Centre	0.06	0.06	0.00	0.00	0.00	0.00	0.00	0.00	0.00	0.00	0.00	0.00	0.00	0.00	0.00	0.00	0.00	0.00	0.00
Iron Acton Garden Centre, Wotton Road, Iron Acton, BS37 9XA	0.83	0.00	0.00	0.00	0.00	0.09	0.00	0.00	0.00	0.00	0.00	0.00	0.73	0.00	0.00	0.00	0.00	0.00	0.00
Iron Acton Village Centre	0.11	0.00	0.00	0.00	0.00	0.00	0.00	0.00	0.00	0.00	0.00	0.00	0.11	0.00	0.00	0.00	0.00	0.00	0.00
Kemps Garden Centre, Westerleigh, Bristol	0.47	0.00	0.00	0.07	0.00	0.00	0.00	0.00	0.00	0.00	0.00	0.29	0.11	0.00	0.00	0.00	0.00	0.00	0.00
Leekes, Beanacre Road, Melksham, SN12 8AG	0.76	0.00	0.00	0.00	0.00	0.00	0.00	0.00	0.00	0.00	0.00	0.00	0.15	0.00	0.00	0.61	0.00	0.00	0.00
Leighton Buzzard Town Centre	0.44	0.00	0.00	0.00	0.00	0.00	0.00	0.00	0.00	0.00	0.00	0.44	0.00	0.00	0.00	0.00	0.00	0.00	0.00
Lidl, Kennedy Way, Yate, BS37 4BA	0.09	0.00	0.00	0.00	0.00	0.00	0.00	0.00	0.00	0.00	0.00	0.00	0.00	0.00	0.09	0.00	0.00	0.00	0.00
Long Ashton Village Centre	0.48	0.00	0.00	0.00	0.00	0.15	0.00	0.00	0.00	0.00	0.00	0.00	0.00	0.00	0.13	0.19	0.00	0.00	0.00
Manchester City Centre	1.78	0.00	0.00	0.00	1.78	0.00	0.00	0.00	0.00	0.00	0.00	0.00	0.00	0.00	0.00	0.00	0.00	0.00	0.00
Mero Retail Park, Lower Bristol Road, Bath (Carpetright, Hobbycraft & Pets at Home)	2.03	0.00	0.00	0.00	0.00	0.00	0.99	0.00	0.00	0.00	0.00	0.00	0.00	0.00	0.00	0.00	0.00	0.00	1.04
Midsomer Norton Town Centre	0.00	0.00	0.00	0.00	0.00	0.00	0.00	0.00	0.00	0.00	0.00	0.00	0.00	0.00	0.00	0.00	0.00	0.00	0.00
Minehead Town Centre	0.30	0.00	0.00	0.00	0.00	0.00	0.00	0.00	0.00	0.00	0.30	0.00	0.00	0.00	0.00	0.00	0.00	0.00	0.00
Monmouth Town Centre	0.40	0.00	0.00	0.00	0.00	0.00	0.00	0.00	0.00	0.00	0.00	0.40	0.00	0.00	0.00	0.00	0.00	0.00	0.00
Morrisons, Station Road, Yate, BS37 5PW	0.65	0.00	0.00	0.00	0.00	0.00	0.00	0.00	0.00	0.00	0.00	0.10	0.55	0.00	0.00	0.00	0.00	0.00	0.00
Nailsea Town Centre	0.90	0.00	0.00	0.00	0.00	0.31	0.00	0.00	0.00	0.00	0.00	0.00	0.16	0.00	0.44	0.00	0.00	0.00	0.00
Newport City Centre	0.32	0.00	0.00	0.00	0.00	0.00	0.00	0.00	0.00	0.00	0.32	0.00	0.00	0.00	0.00	0.00	0.00	0.00	0.00
Newquay Town Centre	0.39	0.00	0.00	0.00	0.00	0.00	0.00	0.00	0.00	0.39	0.00	0.00	0.00	0.00	0.00	0.00	0.00	0.00	0.00
Norton Malreward Village Centre	0.05	0.00	0.00	0.00	0.00	0.00	0.00	0.00	0.00	0.00	0.00	0.00	0.00	0.00	0.00	0.00	0.00	0.05	0.00
Nottingham City Centre	0.45	0.00	0.00	0.45	0.00	0.00	0.00	0.00	0.00	0.00	0.00	0.00	0.00	0.00	0.00	0.00	0.00	0.00	0.00
Portishead Town Centre	3.09	0.09	0.00	0.00	0.00	0.15	0.89	0.00	0.53	0.00	0.00	0.00	0.00	1.42	0.00	0.00	0.00	0.00	0.00
Riverside Retail Park, Link Road, Yate, BS37 4AQ	1.55	0.00	0.00	0.00	0.00	0.00	0.00	0.00	0.00	0.00	0.00	0.00	1.28	0.27	0.00	0.00	0.00	0.00	0.00
Ross-on-Wye Town Centre	0.11	0.00	0.00	0.00	0.00	0.00	0.00	0.00	0.00	0.00	0.00	0.00	0.00	0.00	0.00	0.00	0.11	0.00	0.00
Sainsbury's Superstore, Serbert Road, Portishead, Bristol, BS20 7GD	0.87	0.13	0.00	0.00	0.00	0.00	0.00	0.00	0.74	0.00	0.00	0.00	0.00	0.00	0.00	0.00	0.00	0.00	0.00
Salford City Centre	0.08	0.00	0.00	0.00	0.00	0.00	0.00	0.00	0.00	0.00	0.00	0.00	0.00	0.00	0.00	0.00	0.00	0.00	0.08
Screwfix, Stover Trading Estate, Yate, BS37 5PB	0.11	0.00	0.00	0.00	0.00	0.00	0.00	0.00	0.00	0.00	0.00	0.00	0.11	0.00	0.00	0.00	0.00	0.00	0.00
Sheffield City Centre	0.77	0.00	0.00	0.77	0.00	0.00	0.00	0.00	0.00	0.00	0.00	0.00	0.00	0.00	0.00	0.00	0.00	0.00	0.00
Sidmouth Town Centre	1.18	0.00	0.00	0.00	0.00	0.00	1.18	0.00	0.00	0.00	0.00	0.00	0.00	0.00	0.00	0.00	0.00	0.00	0.00
St Austell Bay Business Park, Par Moor Road, Saint Austell, PL25 3RF	0.09	0.00	0.00	0.00	0.09	0.00	0.00	0.00	0.00	0.00	0.00	0.00	0.00	0.00	0.00	0.00	0.00	0.00	0.00
St Margarets Retail Park, Oxford Road, Swindon, SN3 4ES	0.15	0.00	0.00	0.00	0.15	0.00	0.00	0.00	0.00	0.00	0.00	0.00	0.00	0.00	0.00	0.00	0.00	0.00	0.00
Street Village Centre	0.22	0.00	0.00	0.00	0.00	0.00	0.00	0.00	0.00	0.00	0.00	0.00	0.00	0.00	0.00	0.22	0.00	0.00	0.00
Swindon Town Centre	0.78	0.00	0.00	0.00	0.00	0.78	0.00	0.00	0.00	0.00	0.00	0.00	0.00	0.00	0.00	0.00	0.00	0.00	0.00
Tesco Extra, East Walk, Yate, BS37 4AS	7.27	0.31	0.00	0.59	0.00	0.00	0.00	1.35	0.14	0.39	0.14	0.22	2.90	0.00	1.23	0.00	0.00	0.00	0.00
Tesco Superstore, Midland Way, Thornbury, BS35 2BS	0.64	0.00	0.00	0.00	0.00	0.00	0.00	0.00	0.00	0.00	0.00	0.00	0.00	0.00	0.00	0.00	0.00	0.64	0.00
Tetbury Town Centre	0.15	0.00	0.00	0.00	0.00	0.00	0.00	0.00	0.00	0.00	0.00	0.00	0.15	0.00	0.00	0.00	0.00	0.00	0.00
The Old Well Garden Centre, Uffculme, Waterloo Cross, Cullompton, EX15 3ES	0.60	0.00	0.00	0.00	0.00	0.00	0.00	0.00	0.00	0.00	0.60	0.00	0.00	0.00	0.00	0.00	0.00	0.00	0.00
The Range, Bristol Road, Bridgwater, TA6 4FF	0.13	0.00	0.00	0.00	0.00	0.00	0.00	0.00	0.00	0.13	0.00	0.00	0.00	0.00	0.00	0.00	0.00	0.00	0.00
The Trafford Centre, Manchester, M17 8AA	0.24	0.00	0.00	0.00	0.00	0.00	0.00	0.24	0.00	0.00	0.00	0.00	0.00	0.00	0.00	0.00	0.00	0.00	0.00
Thornbury Leisure Centre, Alveston Hill, Thornbury, BS35 3JB	0.00	0.00	0.00	0.00	0.00	0.00	0.00	0.00	0.00	0.00	0.00	0.00	0.00	0.00	0.00	0.00	0.00	0.00	0.00
Thornbury Town Centre	1.28	0.00	0.00	0.00	0.00	0.00	0.09	0.00	0.22	0.00	0.00	0.40	0.48	0.00	0.09	0.00	0.00	0.00	0.00
Timsbury Village Centre	0.00	0.00	0.00	0.00	0.00	0.00	0.00	0.00	0.00	0.00	0.00	0.00	0.00	0.00	0.00	0.00	0.00	0.00	0.00
Torquay Town Centre	0.37	0.00	0.00	0.00	0.00	0.00	0.00	0.00	0.00	0.00	0.00	0.00	0.00	0.00	0.00	0.00	0.00	0.37	0.00
Waitrose, High Street, Nailsea, Bristol, BS48 1AP	0.00	0.00	0.00	0.00	0.00	0.00	0.00	0.00	0.00	0.00	0.00	0.00	0.00	0.00	0.00	0.00	0.00	0.00	0.00
Waitrose, Wickwar Road, Chipping Sodbury, BS37 6AU	0.56	0.00	0.00	0.00	0.00	0.00	0.00	0.00	0.00	0.00	0.56	0.00	0.00	0.00	0.00	0.00	0.00	0.00	0.00
Wedmore Village Centre	0.00	0.00	0.00	0.00	0.00	0.00	0.00	0.00	0.00	0.00	0.00	0.00	0.00	0.00	0.00	0.00	0.00	0.00	0.00
Wells City Centre	0.82	0.23	0.00	0.00	0.00	0.00	0.00	0.00	0.00	0.00	0.00	0.00	0.00	0.00	0.00	0.00	0.59	0.00	0.00
Westerleigh Village Centre	0.44	0.00	0.00	0.00	0.44	0.00	0.00	0.00	0.00	0.00	0.00	0.00	0.00	0.00	0.00	0.00	0.00	0.00	0.00
Weston Lock Retail Park, Lower Bristol Road, Bath (Currys, M&S Foodhall)	3.66	0.00	0.81	0.00	0.00	2.45	0.00	0.00	0.00	0.00	0.00	0.00	0.00	0.00	0.00	0.00	0.00	0.00	0.40
Weston-super-Mare Town Centre (includes Sovereign Shopping Centre)	1.14	0.00	0.00	0.00	0.00	0.00	0.00	0.00	0.26	0.00	0.00	0.00	0.00	0.65	0.00	0.00	0.00	0.23	0.00
Wyndham Retail Park, Portishead (Homebase, Argos & McDonald's)	0.66	0.00	0.00	0.00	0.00	0.09	0.00	0.00	0.56	0.00	0.00	0.00	0.00	0.00	0.00	0.00	0.00	0.00	0.00
Yate Leisure Centre, Kennedy Way, Yate, Bristol, BS37 4DQ	0.00	0.00	0.00	0.00	0.00	0.00	0.00	0.00	0.00	0.00	0.00	0.00	0.00	0.00	0.00	0.00	0.00	0.00	0.00
Yate Town Centre	19.71	0.49	0.93	0.55	0.00	0.00	0.00	0.35	0.07	0.38	0.55	2.11	11.71	2.57	0.00	0.00	0.00	0.00	0.00
Sub-Total Outside Study Area	**134.47**	**3.53**	**3.52**	**7.08**	**6.65**	**6.69**	**6.80**	**2.83**	**3.76**	**10.44**	**7.00**	**9.81**	**27.57**	**6.68**	**5.07**	**4.17**	**4.11**	**3.45**	**15.29**
Total	**2236.23**	**121.12**	**118.26**	**120.10**	**150.25**	**101.72**	**133.47**	**115.52**	**108.48**	**133.98**	**134.16**	**186.31**	**146.42**	**139.43**	**117.82**	**118.15**	**111.85**	**95.42**	**83.78**

Bristol Local Centres Retail Study 2022
Nexus Planning

Table 26ai: Estimated capacity for additional comparison goods floorspace in Bristol Authority Area

Year	Turnover (£m)[1]	Available Expenditure (£m)[2]	Inflow (£m)	Surplus Expenditure (£m)
2022	1,156.8	1,049.9	106.9	0.0
2027	1,291.1	1,197.0	121.9	27.8
2032	1,439.5	1,398.1	142.3	100.9
2037	1,636.6	1,644.7	167.5	175.6
2042	1,860.7	1,932.6	196.8	268.7
Study Area Market Share (%)		**47.0**		

a. Allows for increased turnover efficiency as set out in Table 4b Experian Retail Planner 19 (October 2021)
b. Assumes constant market share claimed by Bristol facilities at 47.0% from Study Area

Table 26bi: Quantitative capacity for additional comparison goods floorspace in Bristol Authority Area

Year	Surplus Expenditure (£m)	Floorspace Capacity (sq.m net) Min[1]	Max[2]
2022	0.0	0	0
2027	27.8	4,500	7,100
2032	100.9	14,700	23,200
2037	175.6	22,600	35,500
2042	268.7	30,400	47,700

a. Average sales density assumed to be £5,500 per sq.m which Nexus Planning considers to be towards the higher end of what could be achieved in Bristol
b. Average sales density assumed to be £3,500 per sq.m which Nexus Planning considers to be towards the lower end of what could be achieved in Bristol
c. Allows for increased turnover efficiency as set out in Table 4b Experian Retail Planner 19 (October 2021)

Table 26ci: Extant comparison goods commitments in Bristol Authority Area

Location	Reference	Proposal	Gross Floorspace (sq m)	Net Sales floorspace (sq.m)	Net Comparison Goods floorspace (sq.m)	Estimates Sales Density (£ per sq.m)	Estimated Comparison Turnover (£m)
Hengrove Park, Hengrove Way	19/02632/PB	Outline application for large scale mixed-use development to include commercial uses	825	660	660	4,500	3.0
Land At Wapping Wharf (Phase 3 - Blocks H, J, K, L, M ,N, P, Q & R) Wapping Road Bristol	11/01842/R	Reserved Matters approval for mixed-use development including commercial uses	1,398	1,118	1,118	4,500	5.0
Tower House Fairfax Street Bristol BS1 3BN	20/00802/F	Change of use of building and refurbishment	330	264	264	4,500	1.2
Imperial Park Wills Way Bristol	19/00826/X	Mixed use development to include foodstore (already accounted for) and additional non-food retail	-	-	-	4,500	0.0
67 & 69 Whiteladies Road And 16A & 17A Aberdeen Road Bristol	17/05140/F	Change of use of former Kwik Fit to retail	557	446	446	4,500	2.0
Land Of Former Post Office Depot Cattle Market Road Bristol	19/05746/M	New mixed-use University Campus to include ground floor commercial uses	584	467	467	4,500	2.1
Former Chocolate Factory Greenbank Road Easton Bristol BS5 6EL	15/06400/F	Mixed-use development to include commercial floorspace	726	581	581	4,500	2.6
2 - 16 Clifton Down Road Bristol BS8 4AF	19/00682/F	Demolition of building and erection of three storey building with commercial uses at ground floor	902	722	722	4,500	3.2
16A St Thomas Street Bristol BS1 6JJ	16/02964/F	Erection of building to include commercial uses at ground floor	567	454	454	4,500	2.0
Total			**5,889**	**4,711**	**4,711**		**21.2**

Notes:
a. Gross and net sales areas derived from planning application where available
b. Where net sales area not confirmed, Nexus Planning professional judgement applied
c. Sales densities derived from GlobalData Convenience and Comparison Goods Sales Densities of Major Grocers 2018 and Mintel Retail Rankings 2018

Table 26di: Quantitative capacity for additional comparison goods floorspace in Bristol Authority Area

Year	Surplus Expenditure (£m)	Commitments (£m)	Residual Expenditure (£m)	Floorspace Capacity (sq m net) Min[1]	Max[2]
2022	0.0	21.2	-21.2	-3,900	-6,100
2027	27.8	22.2	5.7	900	1,400
2032	100.9	23.2	77.8	10,000	15,700
2037	175.6	24.8	150.8	19,400	30,500
2042	268.7	28.2	240.4	30,900	48,600

a. Average sales density assumed to be £5,500 per sq.m which Nexus Planning considers to be towards the higher end of what could be achieved in Bristol
b. Average sales density assumed to be £3,500 per sq.m which Nexus Planning considers to be towards the lower end of what could be achieved in Bristol
c. Allows for increased turnover efficiency as set out in Table 4b Experian Retail Planner 19 (October 2021)
d. Residual calculated by subtracting turnover of commitments (sourced from Table 26c) from surplus expenditure (sourced from Table 26a)

Bristol Local Centres Retail Study 2022
Nexus Planning

Table 26aii: Estimated capacity for additional comparison goods floorspace in Bristol North West Area

Year	Turnover (£m)[1]	Available Expenditure (£m)[2]	Inflow (£m)	Surplus Expenditure (£m)
2022	92.6	92.6	0.0	0.0
2027	103.3	105.6	0.0	2.2
2032	115.2	123.3	0.0	8.1
2037	131.0	145.0	0.0	14.1
2042	148.9	170.4	0.0	21.5
Study Area Market Share (%)	**4.1**			

a. Allows for increased turnover efficiency as set out in Table 4b Experian Retail Planner 19 (October 2021)
b. Assumes constant market share claimed by Bristol facilities at 4.1% from Study Area

Table 26bii: Quantitative capacity for additional comparison goods floorspace in Bristol North West Area

Year	Surplus Expenditure	Floorspace Capacity (sq.m net)	
	(£m)	Min[1]	Max[2]
2022	0.0	0	0
2027	2.2	400	600
2032	8.1	1,200	1,900
2037	14.1	1,800	2,800
2042	21.5	2,400	3,800

a. Average sales density assumed to be £5,500 per sq.m which Nexus Planning considers to be towards the higher end of what could be achieved in Bristol
b. Average sales density assumed to be £3,500 per sq.m which Nexus Planning considers to be towards the lower end of what could be achieved in Bristol
c. Allows for increased turnover efficiency as set out in Table 4b Experian Retail Planner 19 (October 2021)

Table 26cii: Extant comparison goods commitments in Bristol North West Area

Location	Reference	Proposal	Gross Floorspace (sq m)	Net Sales floorspace (sq.m)	Net Comparison Goods floorspace (sq.m)	Estimates Sales Density (£ per sq.m)	Estimated Comparison Turnover (£m)
Total				-			-

Notes:
a. Gross and net sales areas derived from planning application where available
b. Where net sales area not confirmed, Nexus Planning professional judgement applied
c. Sales densities derived from GlobalData Convenience and Comparison Goods Sales Densities of Major Grocers 2018 and Mintel Retail Rankings 2018

Table 26dii: Quantitative capacity for additional comparison goods floorspace in Bristol North West Area

Year	Surplus Expenditure	Commitments	Residual Expenditure	Floorspace Capacity (sq m net)	
	(£m)	(£m)	(£m)	Min[1]	Max[2]
2022	0.0	0.0	0.0	0	0
2027	2.2	0.0	2.2	400	600
2032	8.1	0.0	8.1	1,000	1,600
2037	14.1	0.0	14.1	1,800	2,800
2042	21.5	0.0	21.5	2,800	4,300

a. Average sales density assumed to be £5,500 per sq.m which Nexus Planning considers to be towards the higher end of what could be achieved in Bristol
b. Average sales density assumed to be £3,500 per sq.m which Nexus Planning considers to be towards the lower end of what could be achieved in Bristol
c. Allows for increased turnover efficiency as set out in Table 4b Experian Retail Planner 19 (October 2021)
d. Residual calculated by subtracting turnover of commitments (sourced from Table 26c) from surplus expenditure (sourced from Table 26a)

Table 26aiii: Estimated capacity for additional comparison goods floorspace in Bristol North East Area

Year	Turnover (£m)[1]	Available Expenditure (£m)[2]	Inflow (£m)	Surplus Expenditure (£m)
2022	212.3	212.3	0.0	0.0
2027	236.9	242.0	0.0	5.1
2032	264.1	282.7	0.0	18.5
2037	300.3	332.5	0.0	32.2
2042	341.4	390.7	0.0	49.3
Study Area Market Share (%)	**9.5**			

a. Allows for increased turnover efficiency as set out in Table 4b Experian Retail Planner 19 (October 2021)
b. Assumes constant market share claimed by Bristol facilities at 9.5% from Study Area

Table 26biii: Quantitative capacity for additional comparison goods floorspace in Bristol North East Area

Year	Surplus Expenditure	Floorspace Capacity (sq.m net)	
	(£m)	Min[1]	Max[2]
2022	0.0	0	0
2027	5.1	800	1,300
2032	18.5	2,700	4,300
2037	32.2	4,100	6,500
2042	49.3	5,600	8,800

a. Average sales density assumed to be £5,500 per sq.m which Nexus Planning considers to be towards the higher end of what could be achieved in Bristol
b. Average sales density assumed to be £3,500 per sq.m which Nexus Planning considers to be towards the lower end of what could be achieved in Bristol
c. Allows for increased turnover efficiency as set out in Table 4b Experian Retail Planner 19 (October 2021)

Table 26ciii: Extant comparison goods commitments in Bristol North East Area

Location	Reference	Proposal	Gross Floorspace (sq m)	Net Sales floorspace (sq.m)	Net Comparison Goods floorspace (sq.m)	Estimates Sales Density (£ per sq.m)	Estimated Comparison Turnover (£m)
Former Chocolate Factory Greenbank Road Easton Bristol BS5 6EL	15/06400/F	Mixed-use development to include commercial floorspace	726	581	581	4,500	2.6
Total				**581**			**2.6**

Notes:
a. Gross and net sales areas derived from planning application where available
b. Where net sales area not confirmed, Nexus Planning professional judgement applied
c. Sales densities derived from GlobalData Convenience and Comparison Goods Sales Densities of Major Grocers 2018 and Mintel Retail Rankings 2018

Table 26diii: Quantitative capacity for additional comparison goods floorspace in Bristol North East Area

Year	Surplus Expenditure	Commitments	Residual Expenditure	Floorspace Capacity (sq m net)	
	(£m)	(£m)	(£m)	Min[1]	Max[2]
2022	0.0	2.6	-2.6	-500	-700
2027	5.1	2.7	2.4	400	600
2032	18.5	2.9	15.7	2,000	3,200
2037	32.2	3.1	29.2	3,700	5,900
2042	49.3	3.5	45.8	5,900	9,300

a. Average sales density assumed to be £5,500 per sq.m which Nexus Planning considers to be towards the higher end of what could be achieved in Bristol
b. Average sales density assumed to be £3,500 per sq.m which Nexus Planning considers to be towards the lower end of what could be achieved in Bristol
c. Allows for increased turnover efficiency as set out in Table 4b Experian Retail Planner 19 (October 2021)
d. Residual calculated by subtracting turnover of commitments (sourced from Table 26c) from surplus expenditure (sourced from Table 26a)

Table 26aiv: Estimated capacity for additional comparison goods floorspace in Bristol North West Centre Area

Year	Turnover (£m)[1]	Available Expenditure (£m)[2]	Inflow (£m)	Surplus Expenditure (£m)
2022	149.4	149.4	0.0	0.0
2027	166.7	170.3	0.0	3.6
2032	185.9	198.9	0.0	13.0
2037	211.3	234.0	0.0	22.7
2042	240.2	274.9	0.0	34.7
Study Area Market Share (%)	**6.7**			

a. Allows for increased turnover efficiency as set out in Table 4b Experian Retail Planner 19 (October 2021)
b. Assumes constant market share claimed by Bristol facilities at 6.7% from Study Area

Table 26biv: Quantitative capacity for additional comparison goods floorspace in Bristol North West Centre Area

Year	Surplus Expenditure	Floorspace Capacity (sq.m net)	
	(£m)	Min[1]	Max[2]
2022	0.0	0	0
2027	3.6	600	900
2032	13.0	1,900	3,000
2037	22.7	2,900	4,600
2042	34.7	3,900	6,200

a. Average sales density assumed to be £5,500 per sq.m which Nexus Planning considers to be towards the higher end of what could be achieved in Bristol
b. Average sales density assumed to be £3,500 per sq.m which Nexus Planning considers to be towards the lower end of what could be achieved in Bristol
c. Allows for increased turnover efficiency as set out in Table 4b Experian Retail Planner 19 (October 2021)

Table 26civ: Extant comparison goods commitments in Bristol North West Centre Area

Location	Reference	Proposal	Gross Floorspace (sq m)	Net Sales floorspace (sq.m)	Net Comparison Goods floorspace (sq.m)	Estimates Sales Density (£ per sq.m)	Estimated Comparison Turnover (£m)
67 & 69 Whiteladies Road And 16A & 17A Aberdeen Road Bristol	17/05140/F	Change of use of former Kwik Fit to retail	557	446	446	4,500	2.0
2 - 16 Clifton Down Road Bristol BS8 4AF	19/00682/F	Demolition of building and erection of three storey building with commercial uses at ground floor	902	722	722	4,500	3.2
Total				**1,167**			**5.3**

Notes:
a. Gross and net sales areas derived from planning application where available
b. Where net sales area not confirmed, Nexus Planning professional judgement applied
c. Sales densities derived from GlobalData Convenience and Comparison Goods Sales Densities of Major Grocers 2018 and Mintel Retail Rankings 2018

Table 26div: Quantitative capacity for additional comparison goods floorspace in Bristol North West Centre Area

Year	Surplus Expenditure	Commitments	Residual Expenditure	Floorspace Capacity (sq m net)	
	(£m)	(£m)	(£m)	Min[1]	Max[2]
2022	0.0	5.3	-5.3	-1,000	-1,500
2027	3.6	5.5	-1.9	-300	-500
2032	13.0	5.7	7.3	900	1,500
2037	22.7	6.1	16.5	2,100	3,300
2042	34.7	7.0	27.7	3,600	5,600

a. Average sales density assumed to be £5,500 per sq.m which Nexus Planning considers to be towards the higher end of what could be achieved in Bristol
b. Average sales density assumed to be £3,500 per sq.m which Nexus Planning considers to be towards the lower end of what could be achieved in Bristol
c. Allows for increased turnover efficiency as set out in Table 4b Experian Retail Planner 19 (October 2021)
d. Residual calculated by subtracting turnover of commitments (sourced from Table 26c) from surplus expenditure (sourced from Table 26a)

Table 26av: Estimated capacity for additional comparison goods floorspace in Bristol South Area

Year	Turnover (£m)[1]	Available Expenditure (£m)[2]	Inflow (£m)	Surplus Expenditure (£m)
2022	371.2	371.2	0.0	0.0
2027	414.3	423.3	0.0	8.9
2032	462.0	494.3	0.0	32.4
2037	525.2	581.6	0.0	56.3
2042	597.1	683.3	0.0	86.2
Study Area Market Share (%)		**16.6**		

a. Allows for increased turnover efficiency as set out in Table 4b Experian Retail Planner 19 (October 2021)
b. Assumes constant market share claimed by Bristol facilities at 16.6% from Study Area

Table 26bv: Quantitative capacity for additional comparison goods floorspace in Bristol South Area

Year	Surplus Expenditure	Floorspace Capacity (sq.m net)	
	(£m)	Min[1]	Max[2]
2022	0.0	0	0
2027	8.9	1,500	2,300
2032	32.4	4,700	7,400
2037	56.3	7,200	11,400
2042	86.2	9,700	15,300

a. Average sales density assumed to be £5,500 per sq.m which Nexus Planning considers to be towards the higher end of what could be achieved in Bristol
b. Average sales density assumed to be £3,500 per sq.m which Nexus Planning considers to be towards the lower end of what could be achieved in Bristol
c. Allows for increased turnover efficiency as set out in Table 4b Experian Retail Planner 19 (October 2021)

Table 26cv: Extant comparison goods commitments in Bristol South Area

Location	Reference	Proposal	Gross Floorspace (sq m)	Net Sales floorspace (sq.m)	Net Comparison Goods floorspace (sq.m)	Estimates Sales Density (£ per sq.m)	Estimated Comparison Turnover (£m)
Hengrove Park, Hengrove Way	19/02632/PB	Outline application for large scale mixed-use development to include commercial uses	825	660	660	4,500	3.0
Imperial Park Wills Way Bristol	19/00826/X	Mixed use development to include foodstore (already accounted for) and additional non-food retail	-	-	-	4,500	0.0
Total				**660**			**3.0**

Notes:
a. Gross and net sales areas derived from planning application where available
b. Where net sales area not confirmed, Nexus Planning professional judgement applied
c. Sales densities derived from GlobalData Convenience and Comparison Goods Sales Densities of Major Grocers 2018 and Mintel Retail Rankings 2018

Table 26dv: Quantitative capacity for additional comparison goods floorspace in Bristol South Area

Year	Surplus Expenditure	Commitments	Residual Expenditure	Floorspace Capacity (sq m net)	
	(£m)	(£m)	(£m)	Min[1]	Max[2]
2022	0.0	3.0	-3.0	-500	-800
2027	8.9	3.1	5.8	900	1,500
2032	32.4	3.2	29.1	3,700	5,900
2037	56.3	3.5	52.9	6,800	10,700
2042	86.2	4.0	82.3	10,600	16,600

a. Average sales density assumed to be £5,500 per sq.m which Nexus Planning considers to be towards the higher end of what could be achieved in Bristol
b. Average sales density assumed to be £3,500 per sq.m which Nexus Planning considers to be towards the lower end of what could be achieved in Bristol
c. Allows for increased turnover efficiency as set out in Table 4b Experian Retail Planner 19 (October 2021)
d. Residual calculated by subtracting turnover of commitments (sourced from Table 26c) from surplus expenditure (sourced from Table 26a)

Appendix 9 - Spatial Distribution of Larger Centres in the Authority Area

City of Bristol Town, District and Local Centres

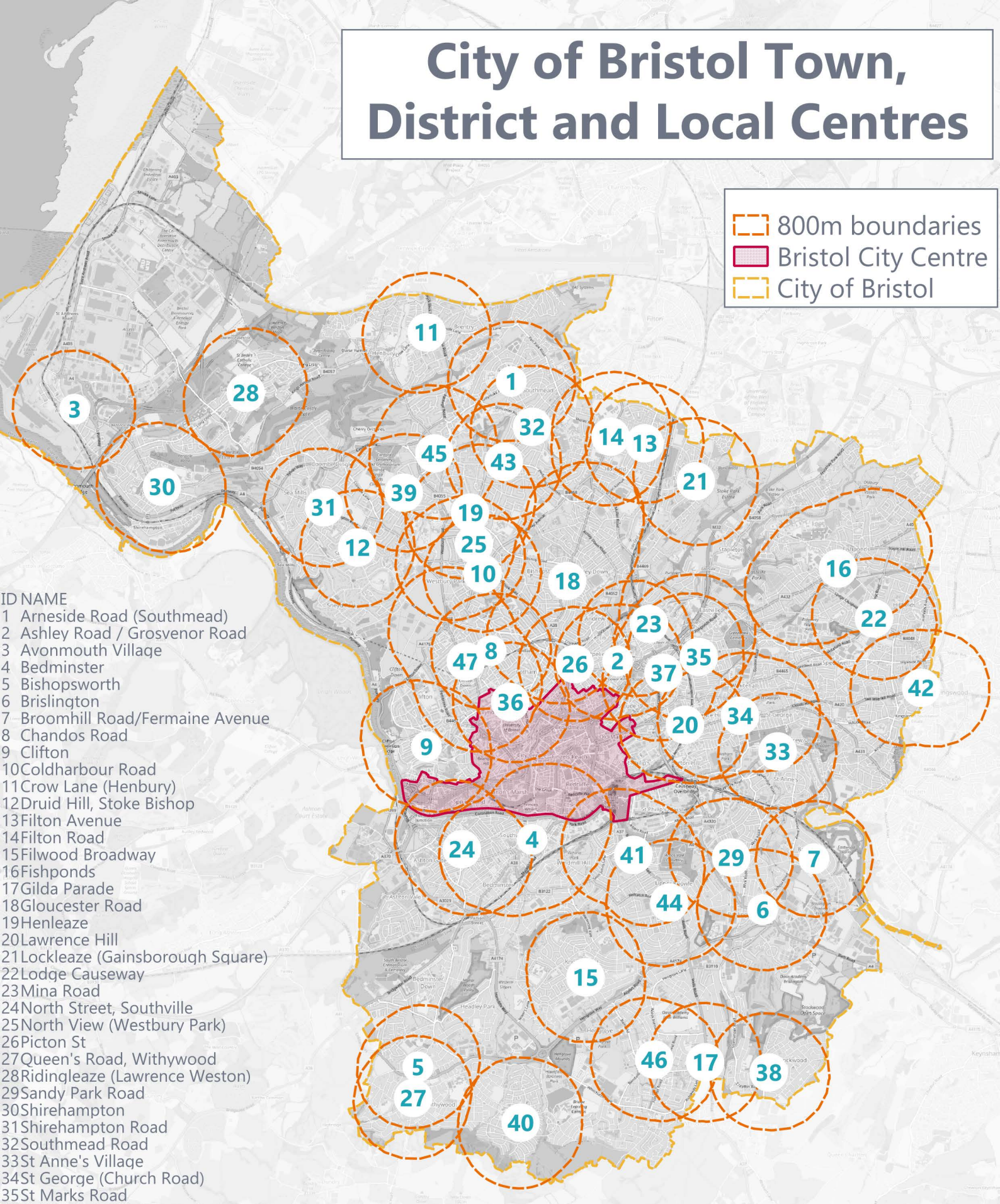

ID	NAME
1	Arneside Road (Southmead)
2	Ashley Road / Grosvenor Road
3	Avonmouth Village
4	Bedminster
5	Bishopsworth
6	Brislington
7	Broomhill Road/Fermaine Avenue
8	Chandos Road
9	Clifton
10	Coldharbour Road
11	Crow Lane (Henbury)
12	Druid Hill, Stoke Bishop
13	Filton Avenue
14	Filton Road
15	Filwood Broadway
16	Fishponds
17	Gilda Parade
18	Gloucester Road
19	Henleaze
20	Lawrence Hill
21	Lockleaze (Gainsborough Square)
22	Lodge Causeway
23	Mina Road
24	North Street, Southville
25	North View (Westbury Park)
26	Picton St
27	Queen's Road, Withywood
28	Ridingleaze (Lawrence Weston)
29	Sandy Park Road
30	Shirehampton
31	Shirehampton Road
32	Southmead Road
33	St Anne's Village
34	St George (Church Road)
35	St Marks Road
36	St Michaels Hill
37	Stapleton Road
38	Stockwood
39	Stoke Lane
40	Symes (Hartcliffe)
41	Totterdown
42	Two Mile Hill (part of Kingswood)
43	Wellington Hill West/Southmead Rd, Henleaze
44	Wells Road / Broadwalk (Knowle)
45	Westbury-on-Trym
46	Whitchurch (Oatlands Avenue)
47	Whiteladies Road

Scale: 1:70000

Contains OS data © Crown copyright
and database right [2022]

Appendix 10 – Town and District Centre Boundary Recommendations

Appendix 10: Boundary Review

Bristol Local Centres Study

Introduction and Overview

1. Paragraph 86 of the NPPF requires local plans to 'define the extent of town centres and primary shopping areas', with there now being no specific requirement to identify primary and secondary frontages.

2. The Government has confirmed that the removal of the requirement to define frontages reflects the general need to be flexible in planning for the future of town centres due to the rapid changes taking place in the retail and leisure industries. Whilst the removal of the requirement does not preclude local planning authorities from identifying primary and secondary shopping frontages where supported by local circumstances, we do not believe that this is merited in this instance. There is a clear need to repurpose and reoccupy centres across Bristol in the manner that Use Class E generally provides for. In this context, the designation of primary and secondary frontages would serve no useful purpose.

3. Annex 2 of the revised NPPF indicates that a primary shopping area is the 'Defined area where retail development is concentrated'. Annex 2 also identifies that a town centre is the:

   'Area defined on the local authority's policies map, including the primary shopping area and areas predominantly occupied by main town centre uses within or adjacent to the primary shopping area'.

4. In this regard, it is important to note that although there is the opportunity to define a PSA and a town centre boundary, there is no general requirement to do so, unless the specific context of the centre allows for it. The Government has encouraged the diversification of centres and whilst retail will still in most cases be a focus of the offer within the centres, most lower-order centres are diverse and uses are typically spread throughout the boundaries.

5. Furthermore, it is also important to recognise the purpose of defining both a PSA and town centre boundary. In this regard and in terms of applying policies, distinguishing between the PSA and town centre boundary is only of relevance when referring to the impact policy test in relation to retail proposals. As such, if a PSA is not defined as well as a town centre boundary (instead of considering them as one boundary) what is defined as 'in centre' would be all uses within the town centre boundary, thus providing protection to the overarching offer within centres.

6. In this regard, we have reviewed the current boundaries of the defined town and district centres and provide our commentary on a centre by centre basis in the Tables below. Table 1 provides the details of the town centre boundaries and Table 2 provides the details of the district centre boundaries.

Table 1: Town centre boundary analysis

Town Centre	Boundary Recommendation and Justification
Bedminster	The current defined town centre boundary for Bedminster covers the extent of the commercial area of the town centre, up along West Street, and up East Street. There is also a distinction between the PSA and the town centre boundary within the currently adopted Local Plan, with the PSA being concentrated to the eastern half of the centre, covering the Asda, St. Catherine's Place, travelling west along East Street. We consider the currently defined town centre boundary to continue to appropriately reflect the area predominantly occupied by main town centre uses, and therefore remains appropriately designated. We also recognise a need to differentiate between the PSA and the town centre boundary. We have reviewed the previously defined PSA boundary for Bedminster and are satisfied that this continues to accommodate the key concentration of primarily retail uses, and on this basis recommend it continue to be designated as such.
Clifton	The current Local Plan defines both a PSA and town centre boundary for Clifton town centre. The PSA covers the majority of the units along Regents Street and the Mall, with units on the periphery of the centre but within the town centre boundary, as being outside of the PSA. Reviewing the latest composition of units plan produced for the purposes of the healthcheck, we are of the view the currently drawn town centre boundary remains consistent with the area that consists of the main town centre uses within the town centre. However, for consistency, we recommend a minor alteration to the PSA boundary so that it covers the entirety of Clifton Arcade.
Fishponds	Fishponds town centre is formed either side of Fishponds Road, with Straits Parade to the north, the Morrisons and Lidl and Aldi in the middle and then further west to include smaller-format commercial operators to the north and south of Fishponds Road. The currently defined boundaries for Fishponds in the adopted Local Plan, include both a PSA and a town centre boundary. The PSA covers the area to the east of Fishponds Road, from the Morrisons up until the Fishponds Park, which includes the Sainsbury's Local on the opposite side. We have given consideration to the currently adopted PSA and town centre boundary and consider that due to the distribution of retail uses throughout the centre, which is broadly focused around the Morrisons, with frontages to the east and west, that Fishponds does comprise an opportunity to define a separate PSA. However, the current adopted PSA stops at the Morrisons to the west, and we are of the view that this should be expanded to the west in order to include the Aldi. We are of the view that the town centre boundary as currently defined remains appropriate, and includes the main town centre uses within the town centre.
Gloucester Road	Gloucester Road is a very linear and long town centre, which covers a wide range of local facilities from the north right through to the south. The current town centre boundary includes all of the uses, but the separately defined PSA is broken down throughout the centre to include an area to the north and a separate area to the south. Having reviewed both the defined boundaries, we recommend that the town centre boundary and PSA boundary both remain as currently defined.
Henleaze	Henleaze is a small town centre formed around Henleaze Road. The current adopted local plan defines both a PSA and a town centre boundary. Reviewing the latest composition of uses and overarching offer of the town centre, we are of the view that both the town centre and PSA boundary are appropriate as currently defined.

Town Centre	Boundary Recommendation and Justification
Shirehampton	Shirehampton town centre is a small town centre anchored by a Co-op and a B&M, surrounded by a variety of other commercial uses. The current adopted local plan defines both a PSA and a town centre boundary. Reviewing the latest composition of uses and overarching offer of the town centre, we are of the view that both the town centre and PSA boundary are appropriate as currently defined.
St George's, Church Road	The current adopted Local Plan defines both a PSA and a town centre boundary for St George town centre, along with Secondary Shopping Frontages. The PSA covers the units mainly to the north of Church Road, including the Aldi foodstore and the row of units to the south of Church Road opposite the Aldi. Having reviewed the composition of units, we are satisfied that the currently adopted town centre and PSA boundaries remains appropriate.
Two Mile Hill	Two Mile Hill comprises a range of commercial uses, principally located along the northern edge of the road. No PSA is defined within this part of the centre (the other half is located within the adjacent authority of South Gloucestershire), which we agree with. We also consider the town centre boundary as defined to remain appropriate.
Wells Road / Broadwalk (Knowle)	Wells Road / Broadwalk (Knowle) is focused around the Broad Walk Shopping Centre and the surrounding streets. The current local plan designates the PSA principally as the Shopping Centre, and the wider town centre boundary then includes commercial units on Wells Road. We agree with the currently defined PSA and town centre boundary, and consider that due to the specific nature of Wells Road / Broadwalk (Knowle), which includes a range of retail uses within the Shopping Centre, that a PSA is appropriate in this instance.
Westbury-on-Trym	Westbury-on-Trym's principal commercial focus is around the roundabout to the south and which forms along High Street, Canford Lane and Westbury Hill. The current local plan defines the PSA as the southern part of the town centre, with the wider town centre boundary including the commercial uses to the north. Having reviewed the currently adopted PSA and town centre boundary, we consider these to both continue to be appropriate and reflect those areas within which the retail uses and wider town centre uses are concentrated respectively.
Whiteladies Road	Whiteladies Road is a very linear and long town centre, which covers a wide range of local facilities from the north right through to the south. The current town centre boundary includes all of the uses, but the separately defined PSA includes a number of units to the south of Whiteladies Road and those units to the south of the centre, including the Sainsbury's foodstore. Having reviewed the nature of the offer in the centre, we recommend that both the town centre and PSA boundaries remains as currently defined.

Table 2: District centre threshold analysis

District Centre	Boundary recommendation
Arneside Road (Southmead)	The current adopted Local Plan defines PSA and a district centre boundary for Arneside Road (Southmead) district centre. The PSA covers the units mainly surrounding the square on Arneside Road, extends to the west to include the Aldi foodstore and also includes the row of retail units fronting Greystoke Avenue. Having reviewed the composition of units, we are satisfied that the currently adopted district centre boundary and PSA remain appropriate.

District Centre	Boundary recommendation
Crow Lane (Henbury)	Crow Lane (Henbury) is a small district centre, focused along a linear retail parade along Crow Lane. The current adopted local plan defines both a PSA and a district centre boundary. Reviewing the latest composition of uses and overarching offer of the district centre, we consider that both the defined PSA and district centre boundary are appropriate as currently defined.
Symes (Hartcliffe)	Symes (Hartcliffe) district centre is focused around the Morrisons superstore and adjacent retail units, which include Iceland and a Boots Pharmacy. Accordingly, the current local plan designates a PSA principally focused on this area Reviewing the latest composition of uses and overarching offer of the district centre, we consider that both the PSA and the district centre boundary are appropriate as currently defined.
Lodge Causeway	The current adopted Local Plan defines both a PSA and a town centre boundary for Lodge Causeway district centre, along with Secondary Shopping Frontages. The PSA covers the units mainly in the east of the district centre, including the Tesco Express convenience store. Having reviewed the composition of units, we are satisfied that both the currently adopted district centre boundary and PSA remain appropriate.
North Street, Southville	The current adopted Local Plan defines both a PSA and a town centre boundary for North Street, Southville district centre, along with Secondary Shopping Frontages. The PSA covers the units mainly to the north of Greville Road, this area includes the Aldi foodstore. Secondary Shopping Frontages are located to the south of Greville Road, an area which includes a Co-op Food. Having reviewed the PSA, we recommend the amendment of the PSA boundary so that it includes the remaining retail parade on the north-side of North Street (the area that includes both Tesco Express and Co-op Food), as well as regularisation of the PSA to include the Aldi car park. Notwithstanding this, having reviewed the adopted town centre boundary we are satisfied that this remains appropriate.
North View (Westbury Park)	The current adopted Local Plan defines both a PSA and a town centre boundary for North View (Westbury Park) district centre, along with Secondary Shopping Frontages. The PSA covers the Waitrose foodstore and units mainly to the north of North View. Having reviewed the composition of units, we are satisfied that the currently adopted town centre boundary remains appropriate. However, we do note that within the defined district centre boundary appear to be a number of residential properties. Consideration could be given to the removal of these units from the defined boundary. The extent of the adopted PSA boundary is considered to be appropriate.
Ridingleaze (Lawrence Weston)	Ridingleaze (Lawrence Weston) district centre is a small district centre, anchored by a Co-op and a Premier convenience store, surrounded by a variety of other commercial uses. The current adopted local plan defines both a PSA and a district centre boundary. There is a Lidl foodstore located immediately to the north of the extant defined boundary. Reviewing the latest composition of uses and overarching offer of the district centre, we consider the extent of the PSA to remain appropriate. However, we are of the view that the district centre boundary should be reviewed so that it includes the Lidl foodstore on Stile Acres.

District Centre	Boundary recommendation
Stapleton Road	Stapleton Road is another very linear and long district centre, and includes a wide range of local facilities and services throughout the extent of the centre. The current district centre boundary includes all of the uses, but the separately defined PSA is broken down throughout the centre to include an area to the north and a separate area to the south. Furthermore, a number of Secondary Shopping Frontages are also defined. We recommend that the district centre boundary remains as currently defined, and that the PSA as defined also remain appropriate. However, we recommend that no Secondary Shopping Frontages be defined within Stapleton Road.
Whitchurch (Oatlands Avenue)	Whitchurch (Oatlands Avenue) district centre is focused around the Asda superstore and adjacent retail units on Armada Road. The current local plan designates a PSA which covers this area. Reviewing the latest composition of uses and overarching offer of the district centre, we consider it to be appropriate to define a PSA (which is recommended to remain as adopted) and we are also of the view that the district centre boundary is appropriate as currently defined.

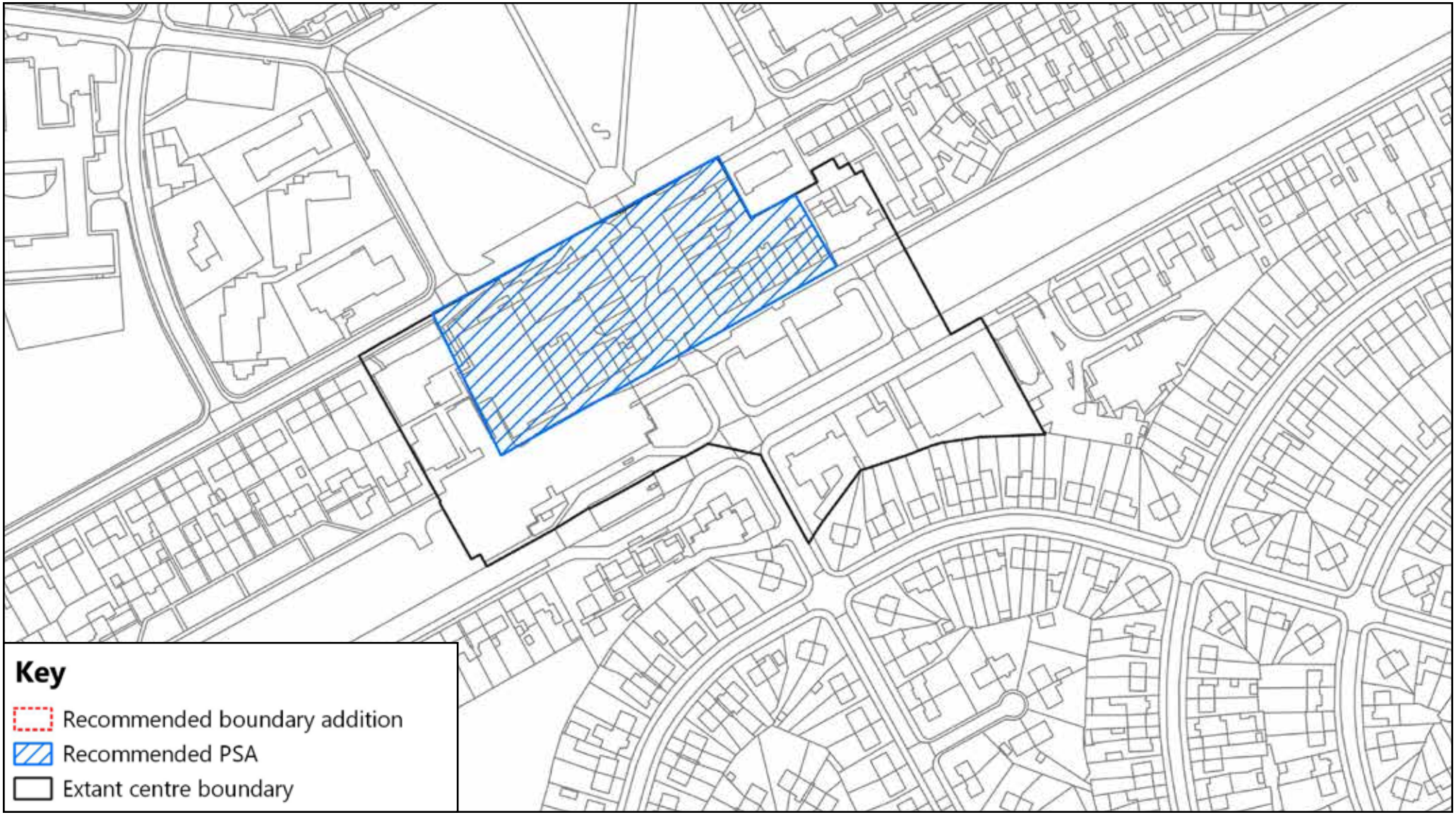

NEXUS PLANNING

Arneside Road (Southmead) district centre - proposed boundary changes

Bristol Local Centres Study

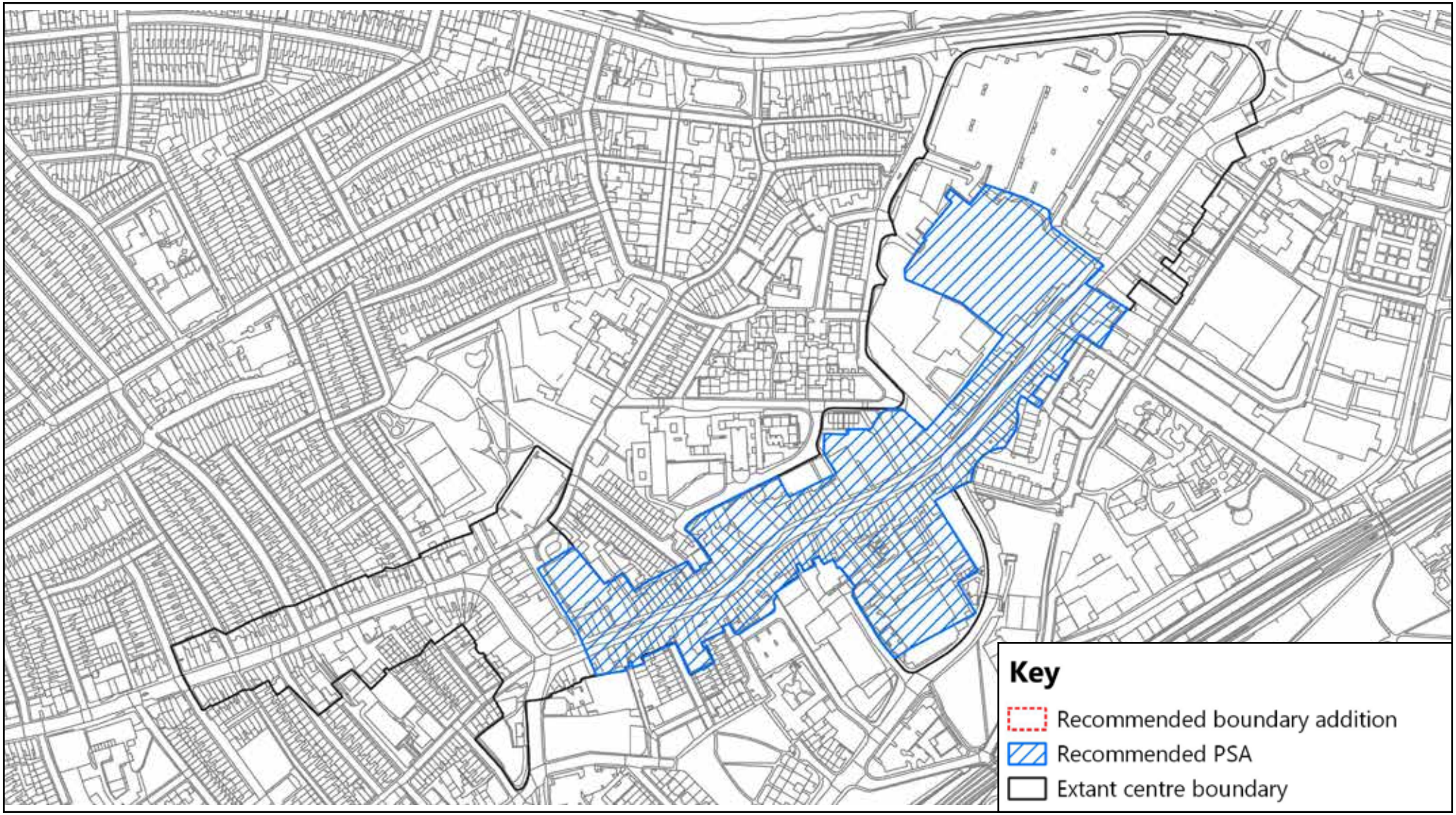

NEXUS PLANNING

Bedminster town centre - proposed boundary changes

Bristol Local Centres Study

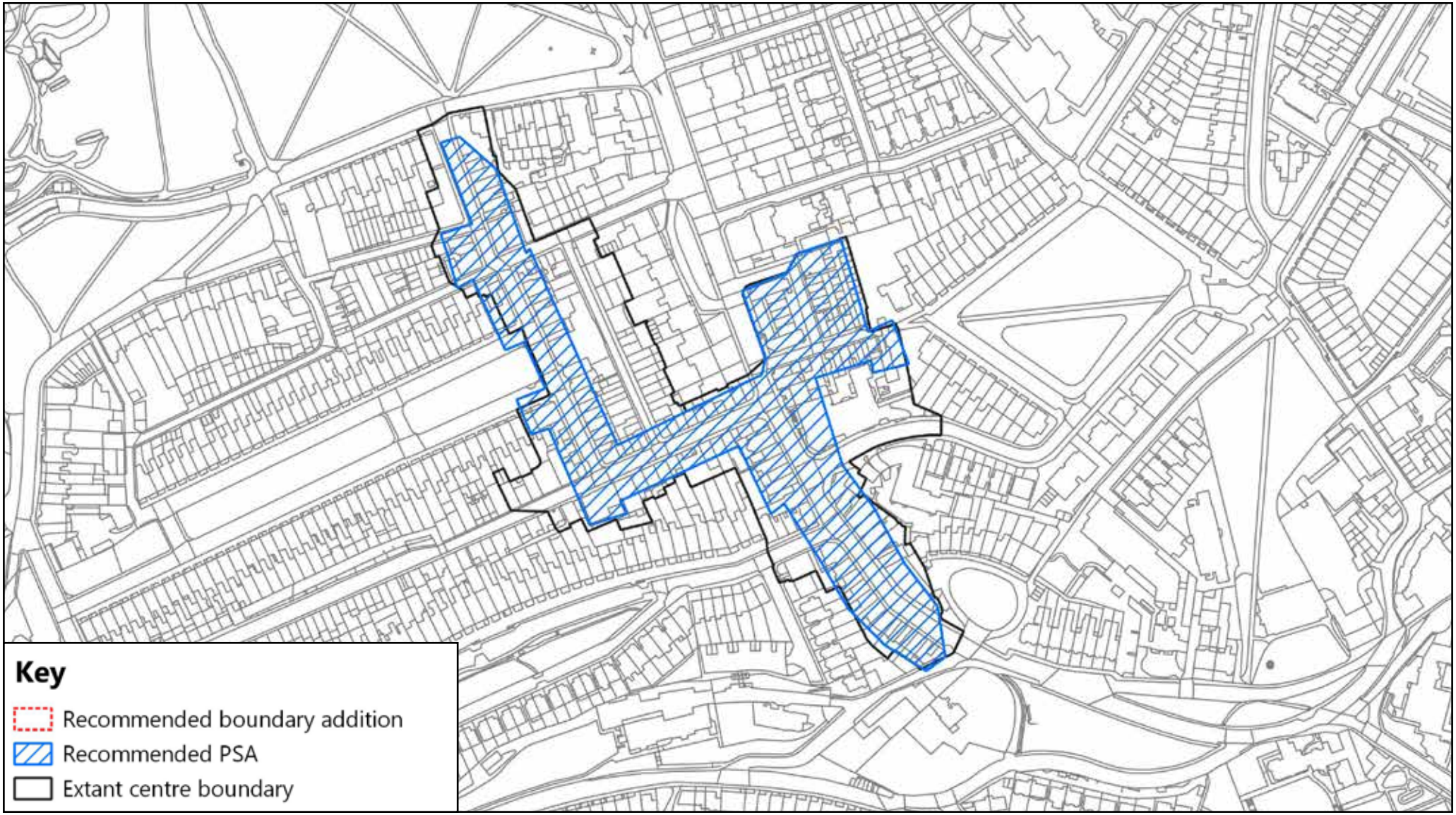

NEXUS PLANNING

Clifton town centre - proposed boundary changes

Bristol Local Centres Study

NEXUS PLANNING

Crow Lane (Henbury) district centre - proposed boundary changes

Bristol Local Centres Study

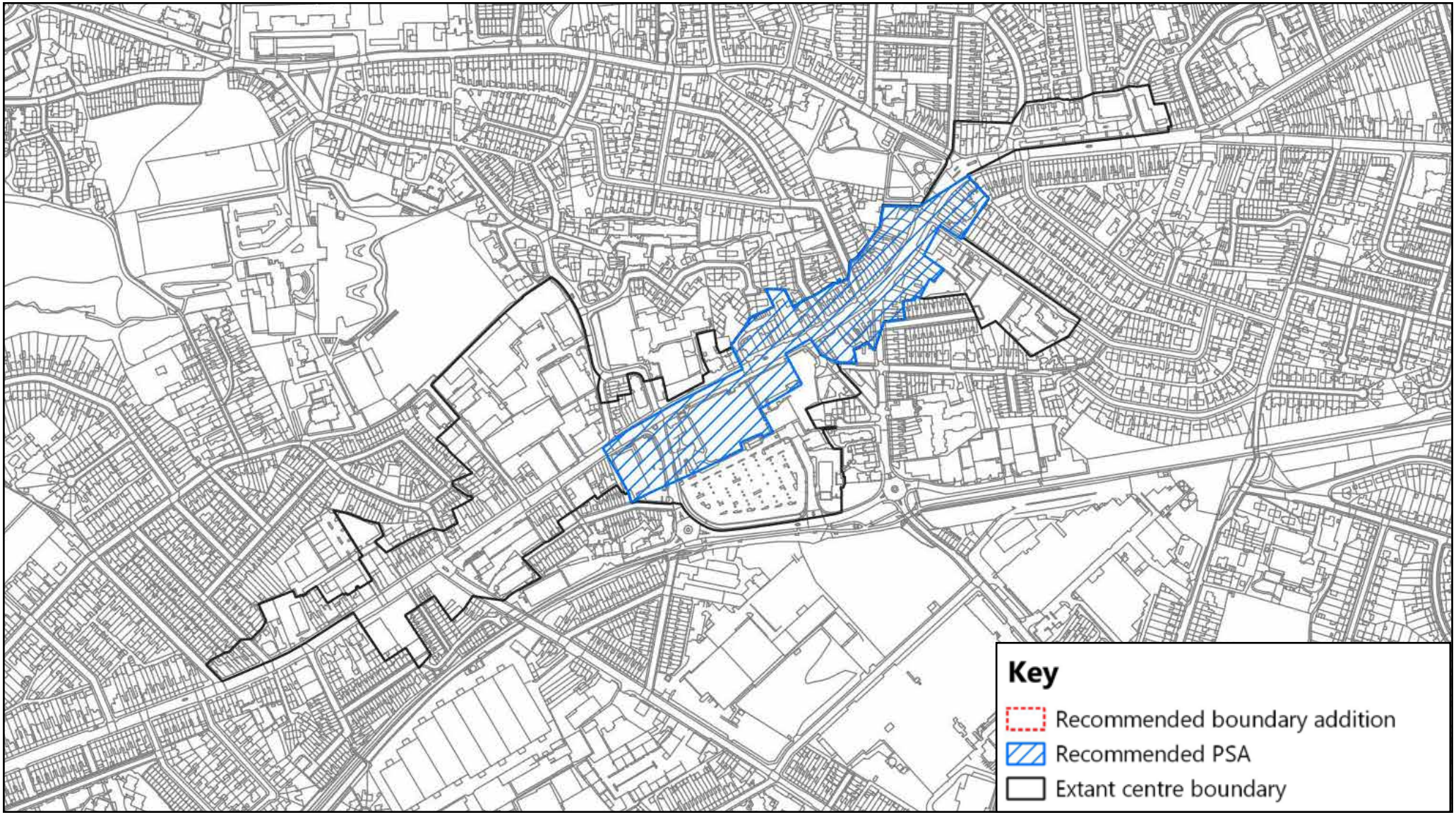

NEXUS PLANNING

Fishponds town centre - proposed boundary changes

Bristol Local Centres Study

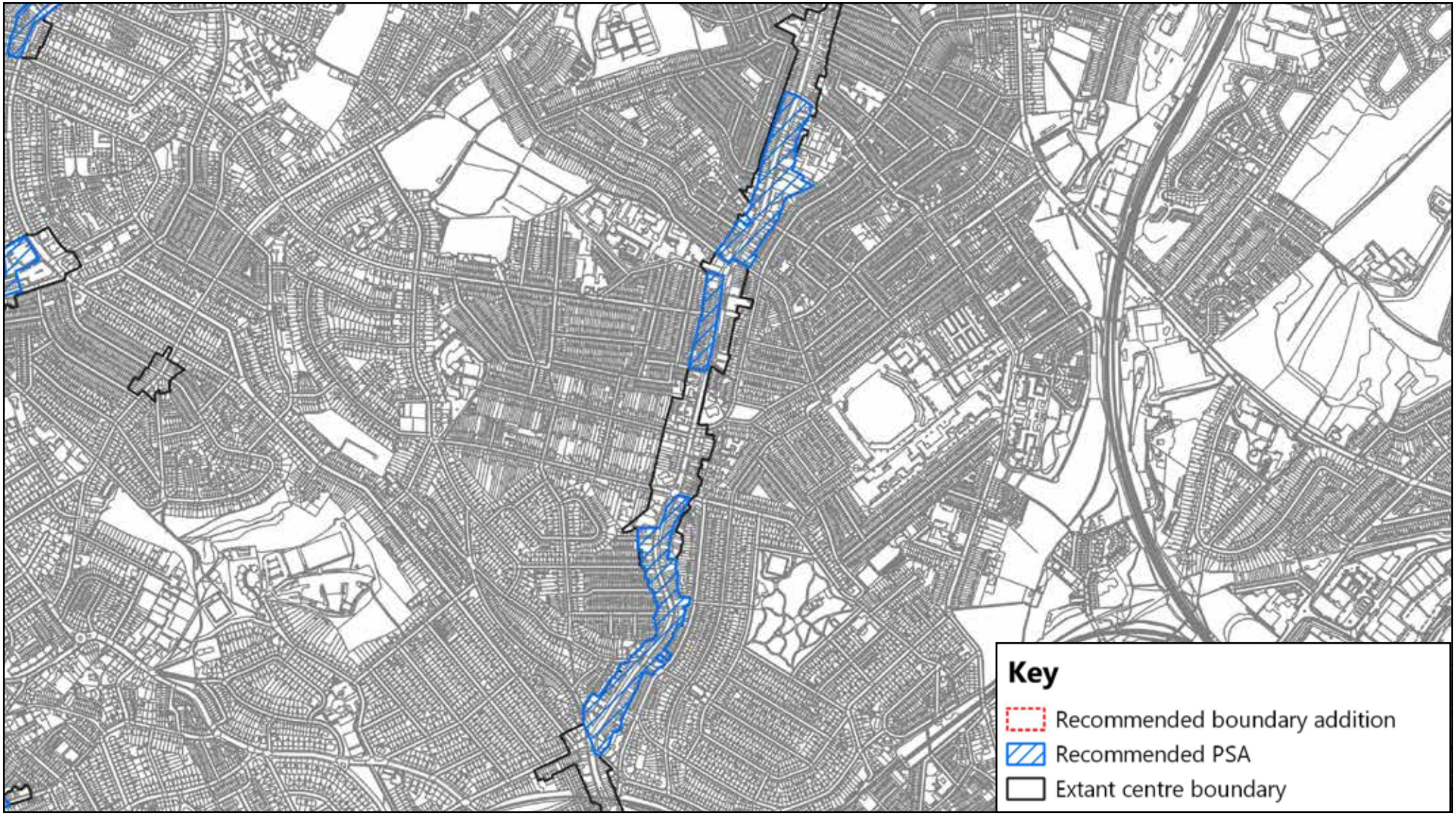

NEXUS PLANNING

Gloucester Road town centre - proposed boundary changes

Bristol Local Centres Study

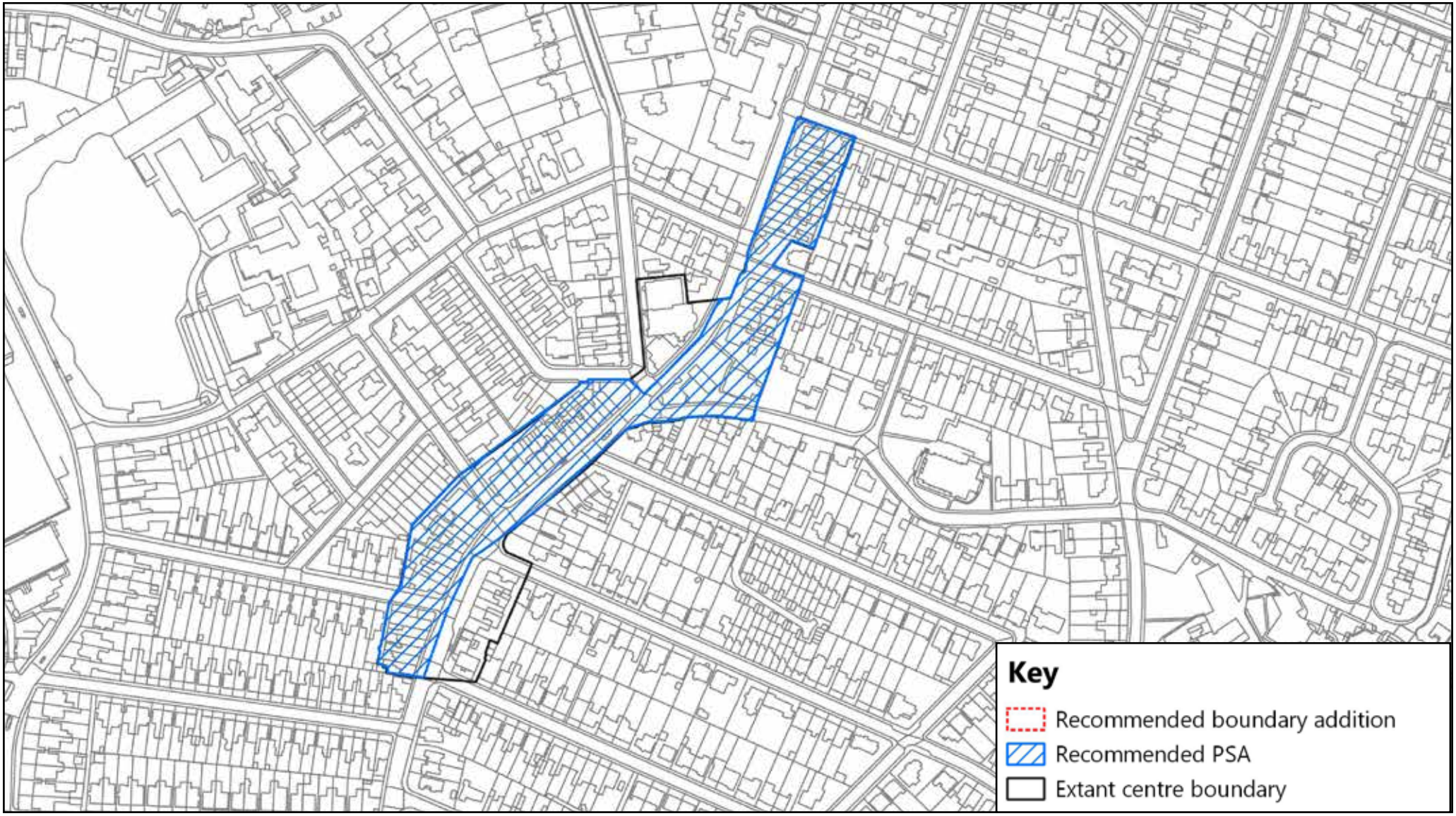

NEXUS PLANNING

Henleaze town centre - proposed boundary changes

Bristol Local Centres Study

Lodge Causeway district centre - proposed boundary changes

Bristol Local Centres Study

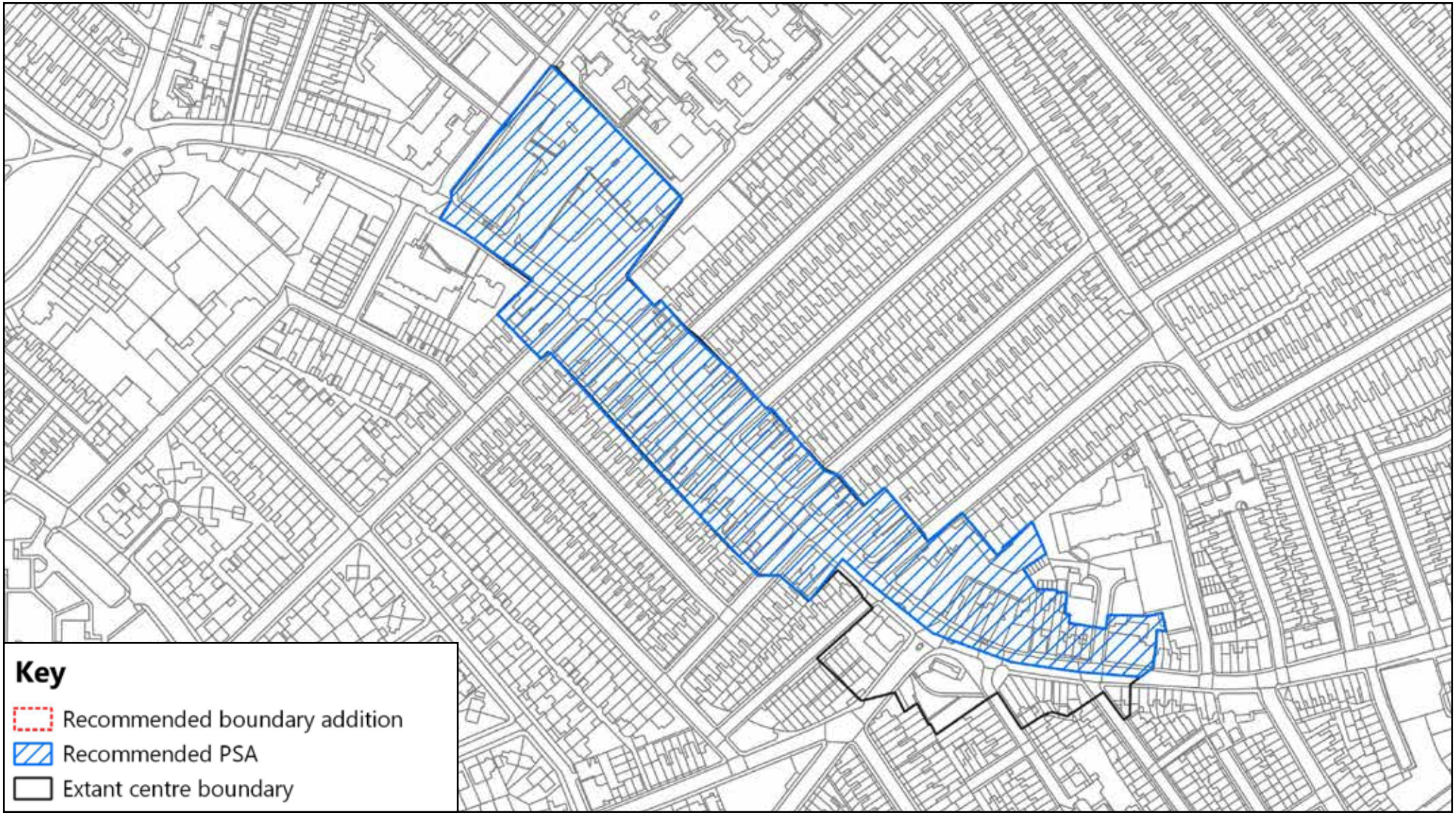

North Street, Southville district centre - proposed boundary changes

Bristol Local Centres Study

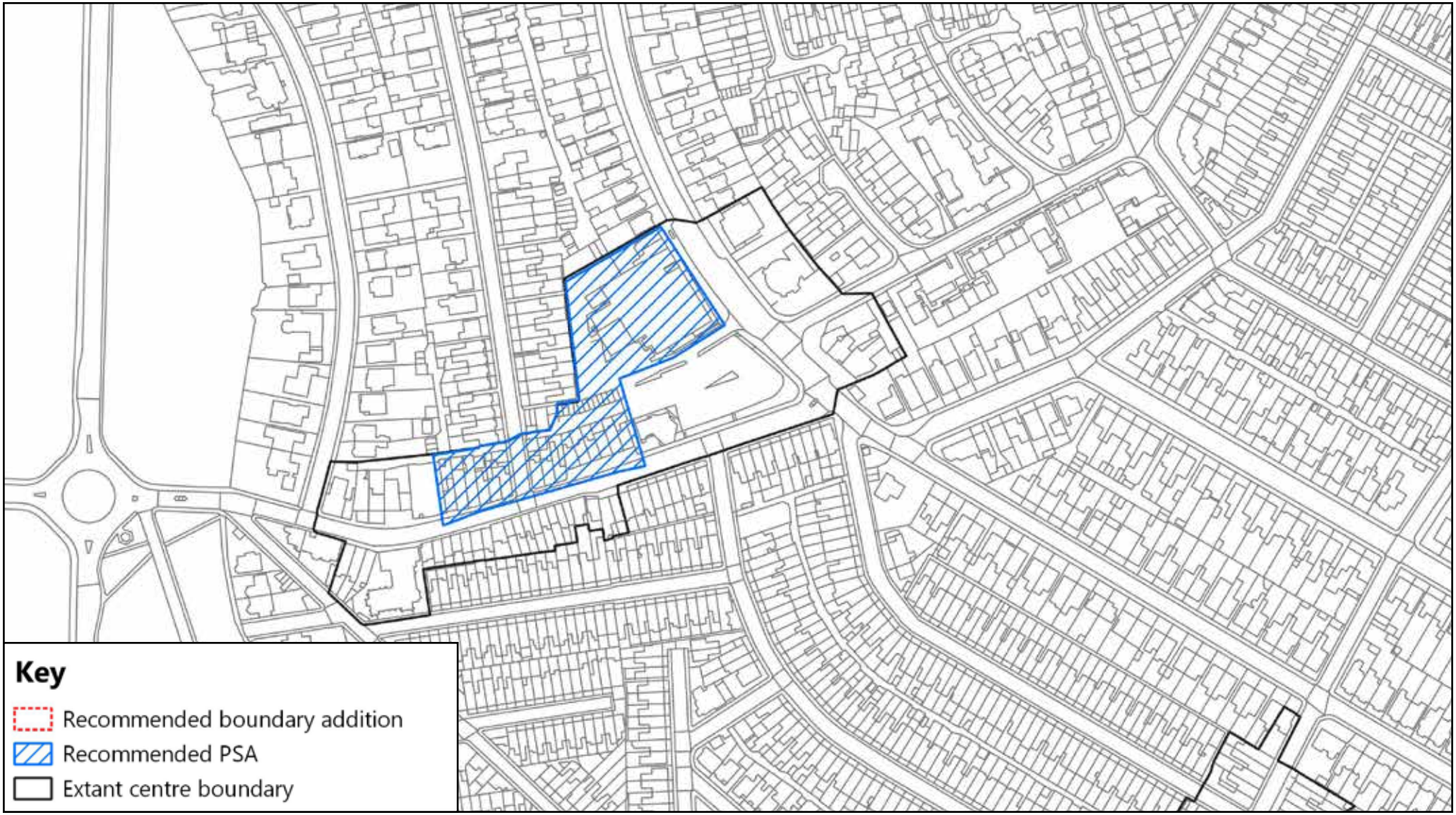

North View (Westbury Park) district centre - proposed boundary changes

Bristol Local Centres Study

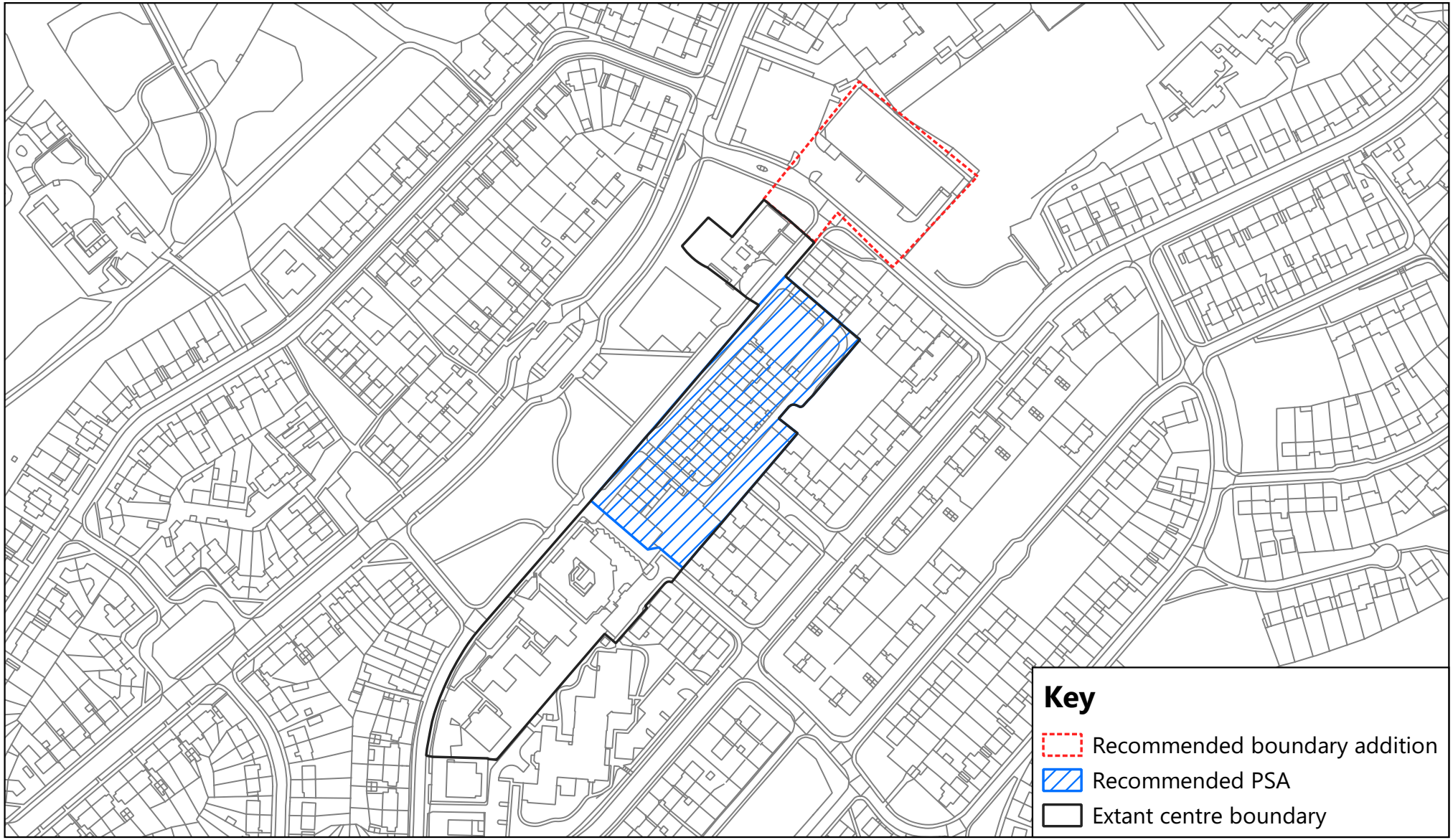

NEXUS PLANNING

Ridingleaze (Lawrence Weston) district centre - proposed boundary changes

Bristol Local Centres Study

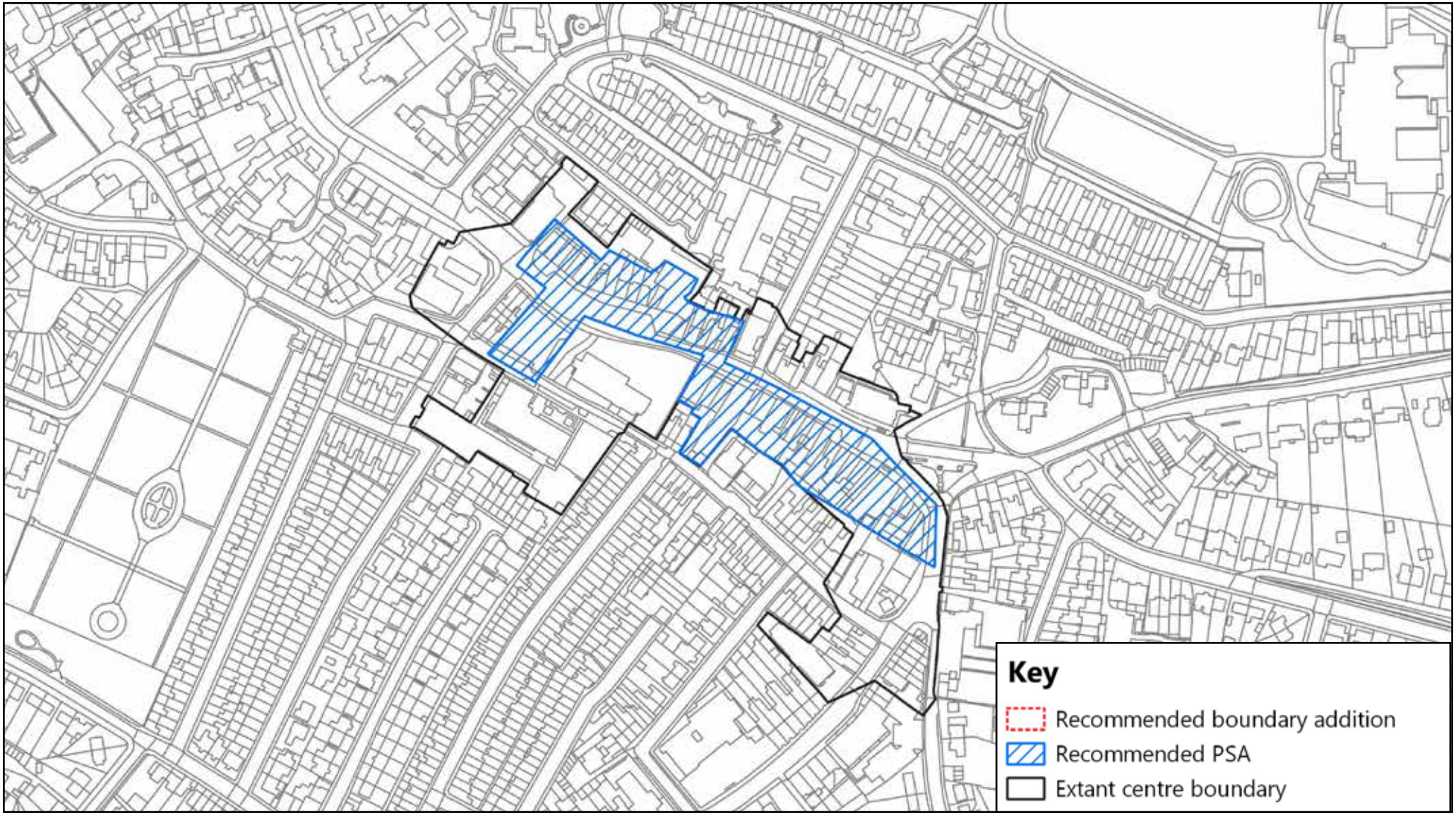

NEXUS PLANNING

Shirehampton town centre - proposed boundary changes

Bristol Local Centres Study

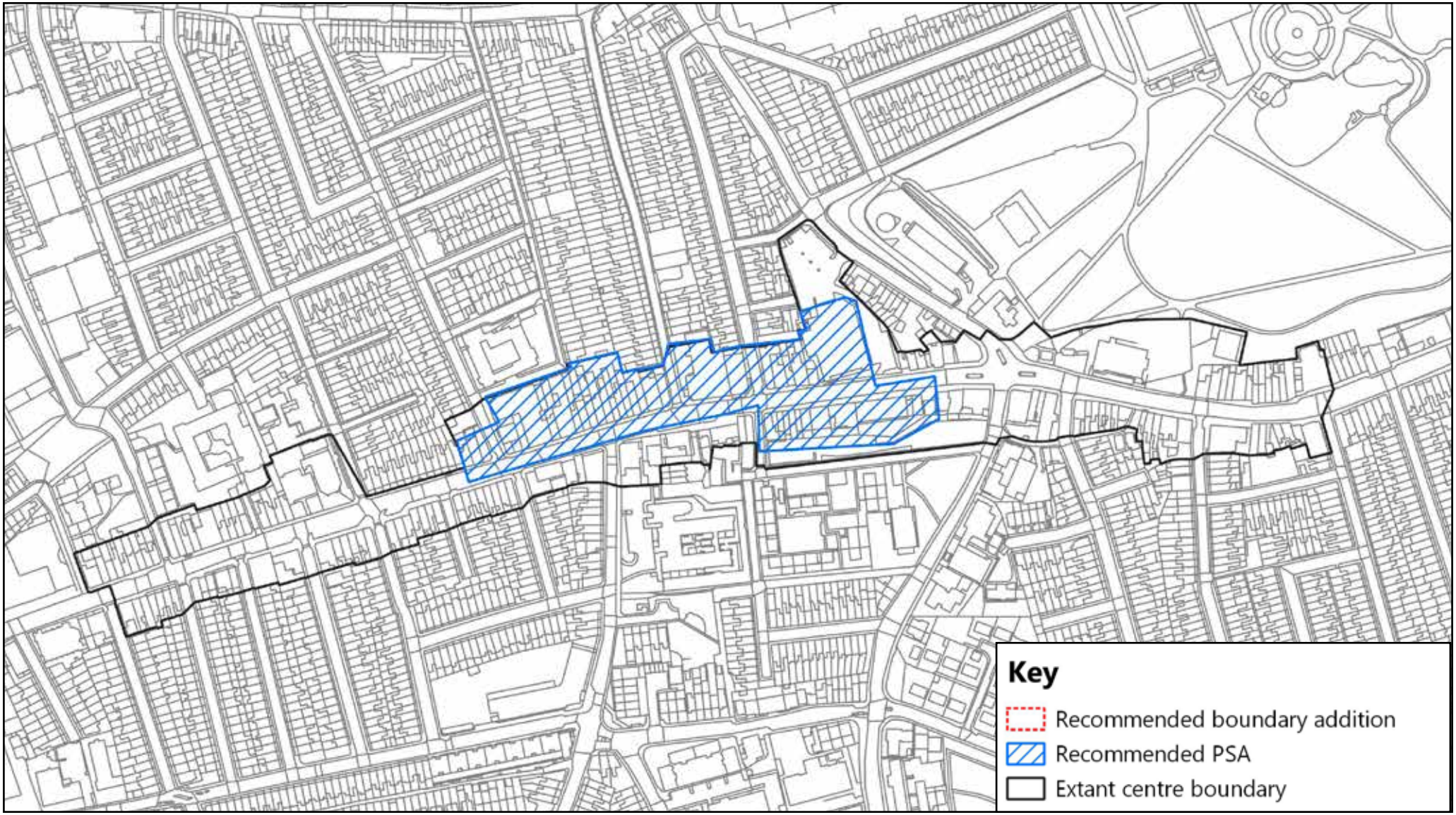

NEXUS PLANNING

St George (Church Road) town centre - proposed boundary changes

Bristol Local Centres Study

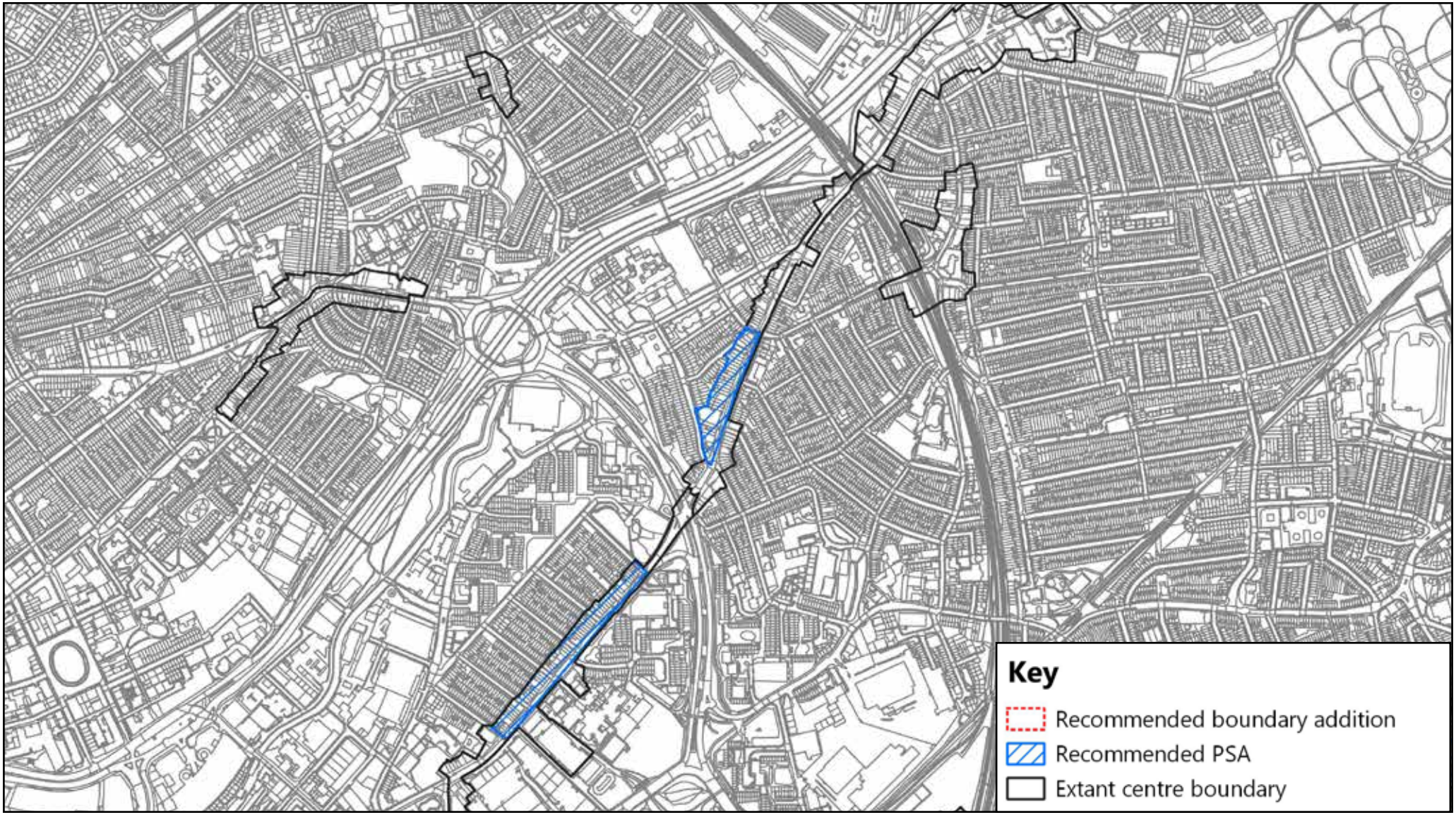

NEXUS PLANNING

Stapleton Road district centre - proposed boundary changes

Bristol Local Centres Study

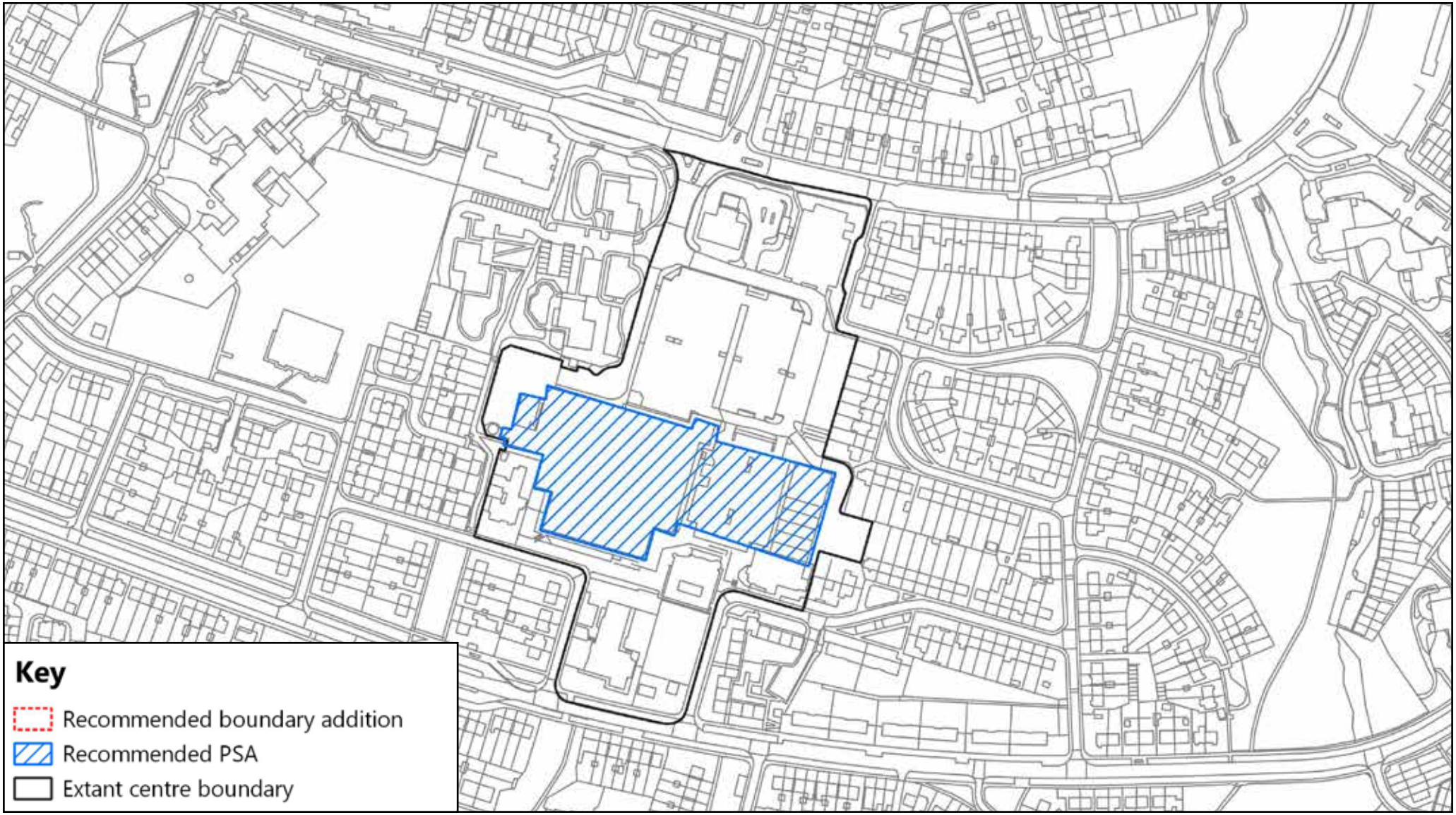

NEXUS PLANNING

Symes (Hartcliffe) district centre - proposed boundary changes

Bristol Local Centres Study

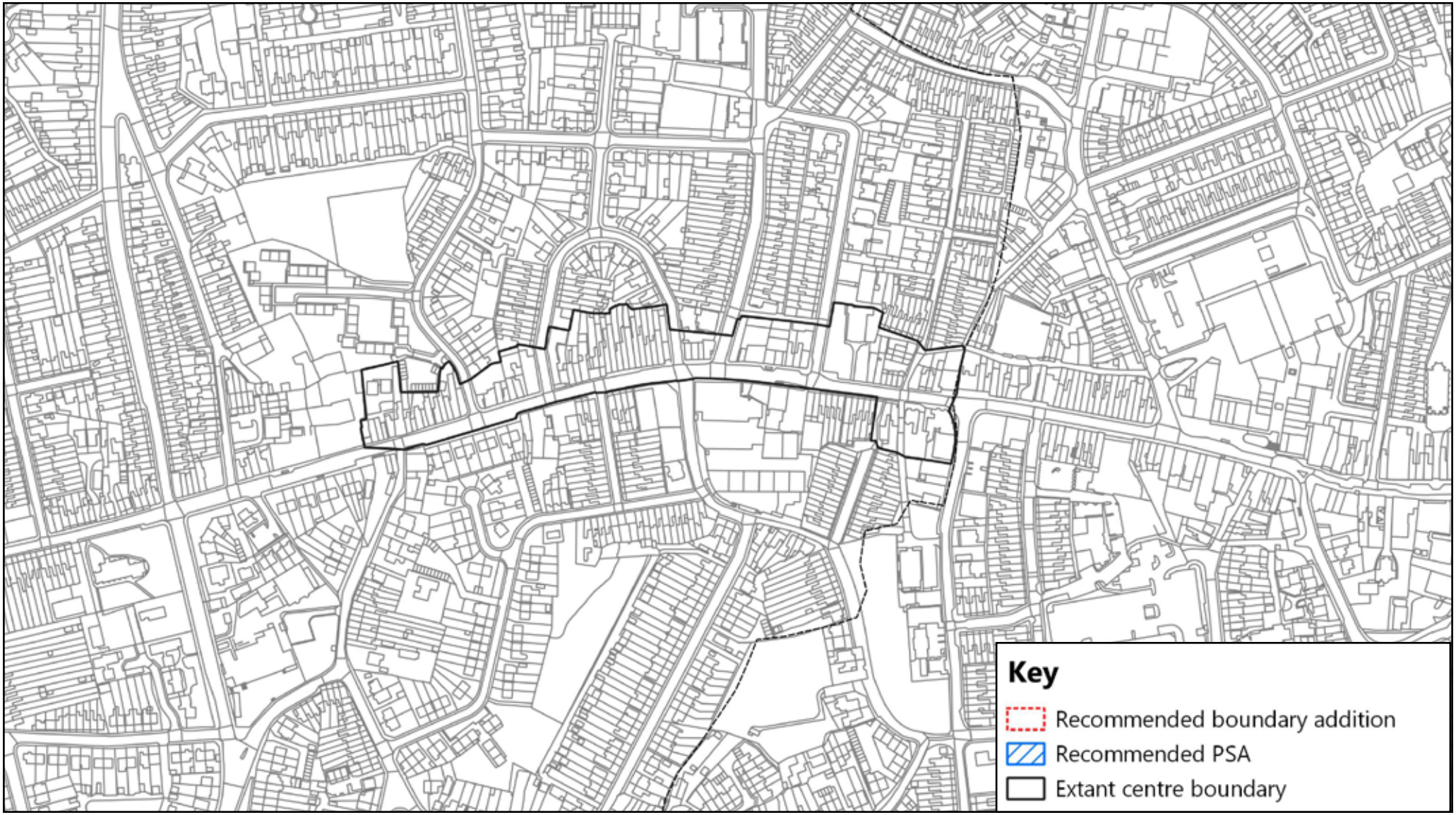

Two Mile Hill town centre - proposed boundary changes

Bristol Local Centres Study

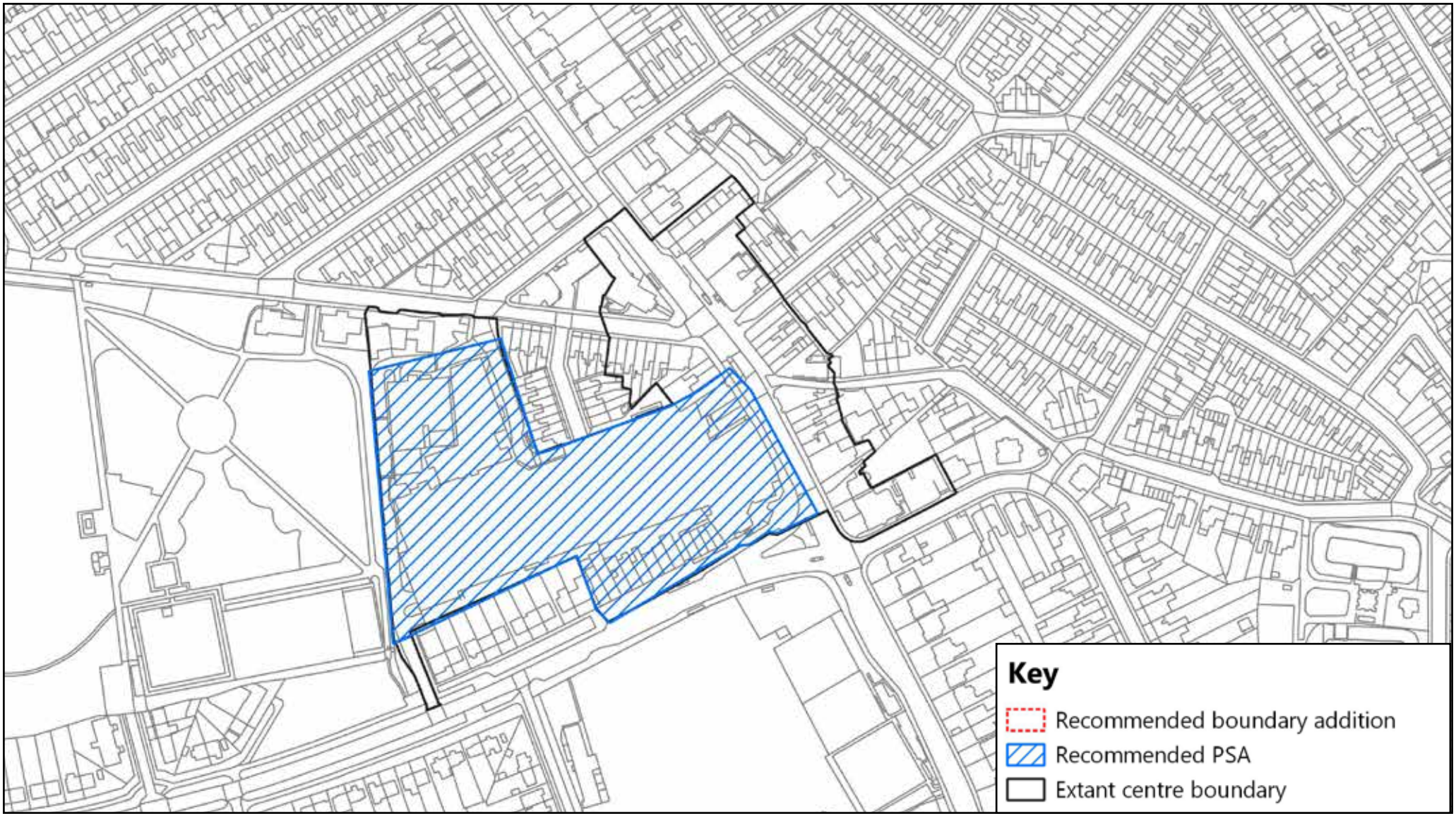

NEXUS PLANNING

Wells Road / Broadwalk (Knowle) town centre - proposed boundary changes

Bristol Local Centres Study

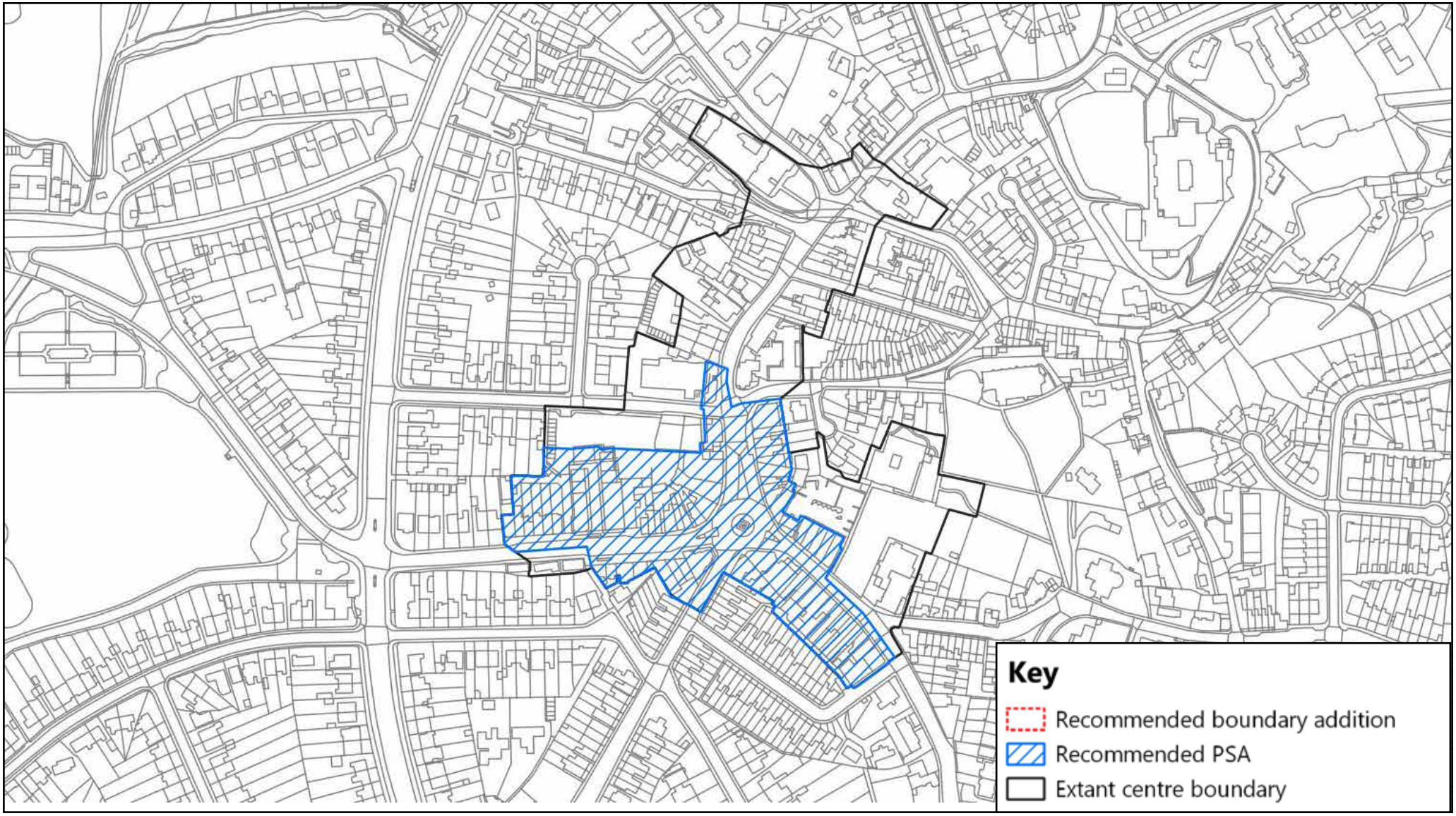

NEXUS PLANNING

Westbury-on-Trym town centre - proposed boundary changes

Bristol Local Centres Study

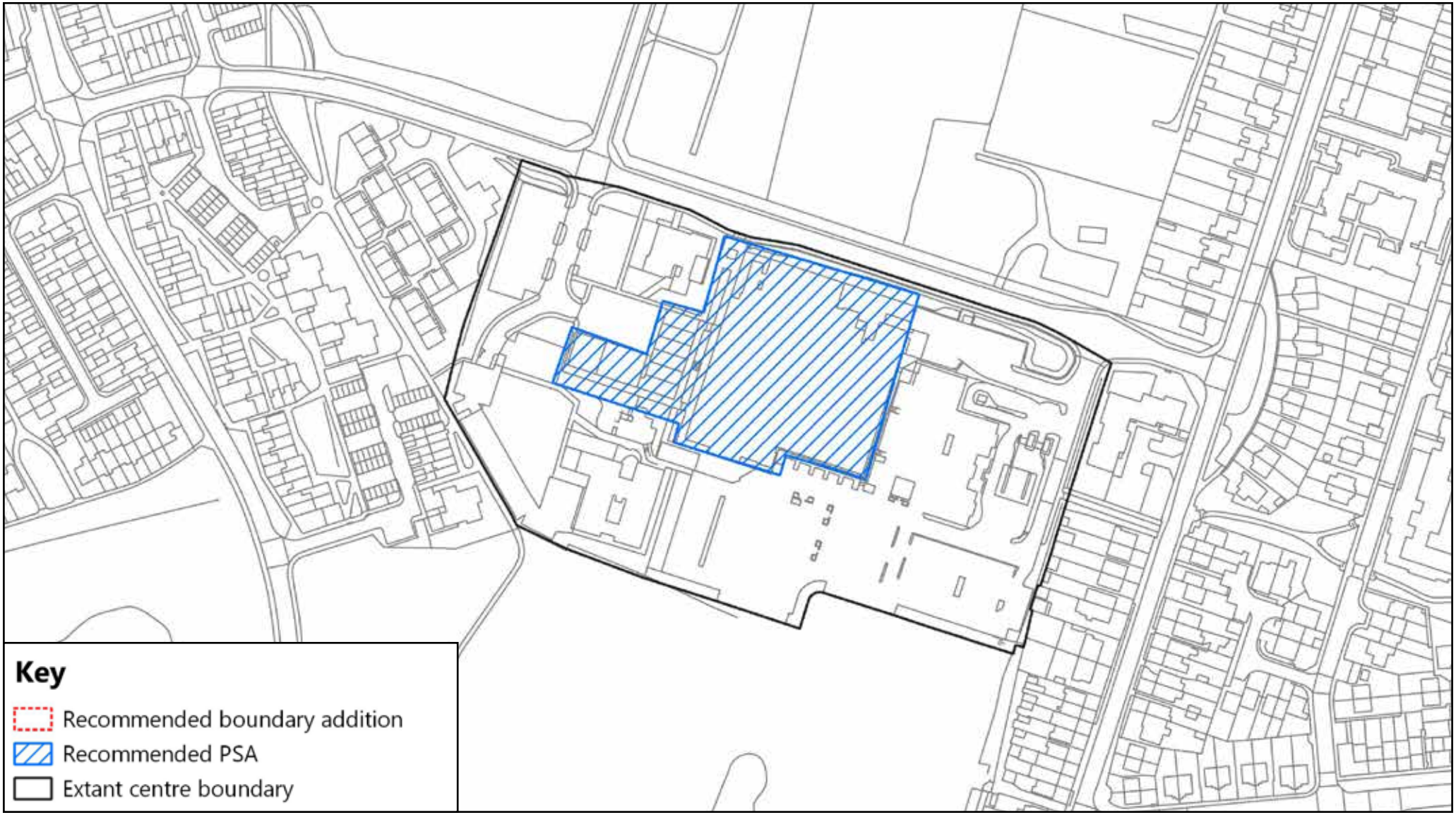

Whitchurch (Oatlands Avenue) district centre - proposed boundary changes

Bristol Local Centres Study

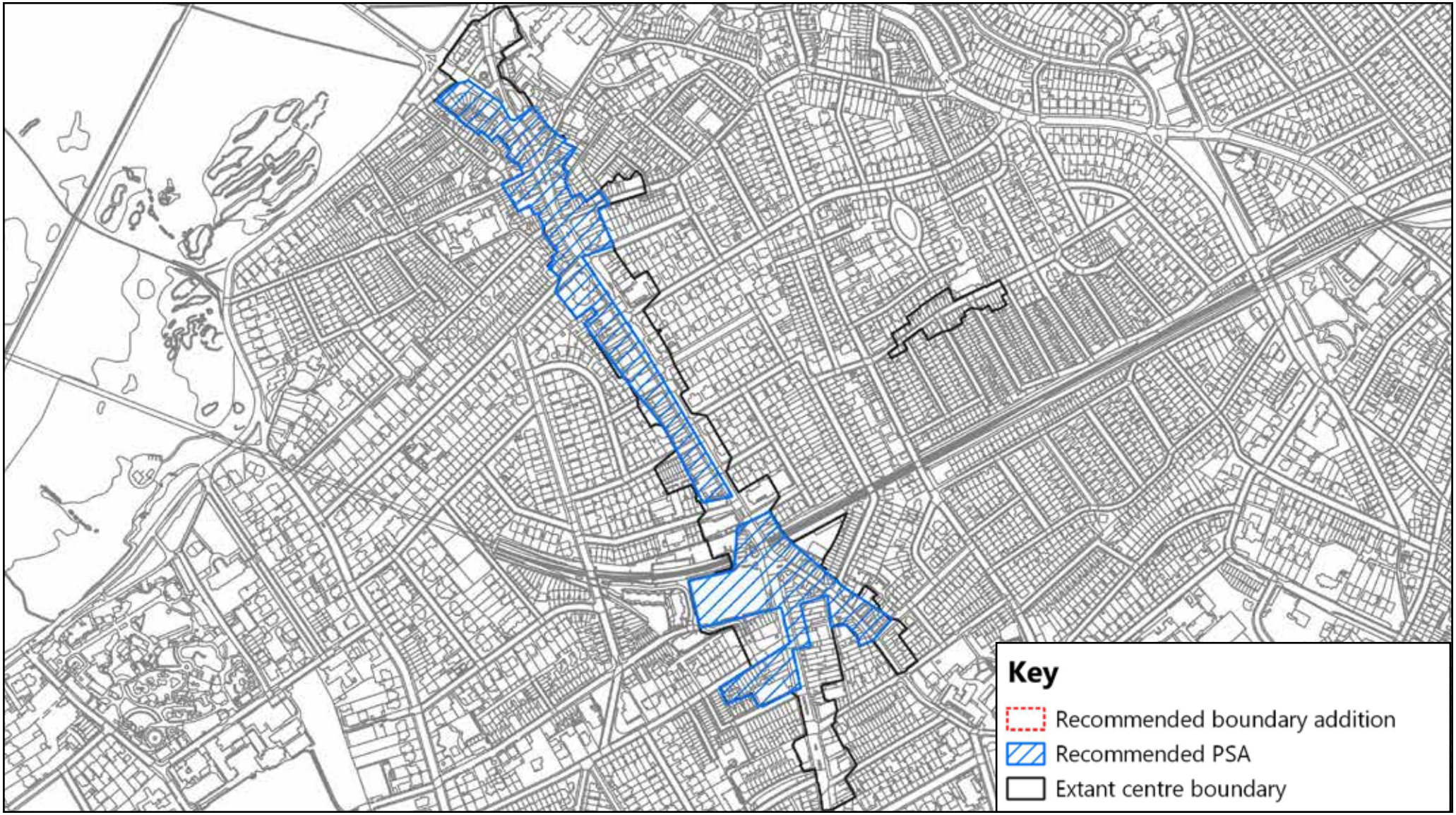

NEXUS PLANNING

Whiteladies Road town centre - proposed boundary changes

Bristol Local Centres Study

Appendix 11 – Town and District Centre Threshold Recommendations

Appendix 11: Threshold Review

Bristol Local Centres Study

Introduction

1. The purpose of this appendix is to provide further justification in respect of the suggested policy approach to applying a lower, locally adopted threshold for retail and leisure developments for the Bristol authority area within the new Local Plan. We provide a summary of the relevant planning policy guidance and our approach in respect of the suggested impact threshold.

Context and Policy Background

2. Paragraph 90 of the NPPF states that it is appropriate to identify thresholds for the scale of edge of centre and out of centre retail and leisure development that should be the subject of an impact assessment. Any such threshold policy applies only to the impact test (all planning applications for main town centre uses that are not in an existing centre and not in accordance with an up-to-date development plan will generally be the subject of the sequential test[1]).

3. The purpose of applying an impact threshold within the development plan which deviates from the national threshold of 2,500 sq.m, is to allow the Council to retain appropriate control in respect of the potential for development to impact on the future health of defined centres within the authority area. By applying a lower threshold, applications for developments which could potentially have a harmful effect on the overall vitality and viability of a defined centre, will need to be supported by a proportionate impact assessment which sets out the potential trade diversion impact assumptions.

4. Paragraph 16 of the Town Centres PPG provides specific guidance in relation to floorspace thresholds and states:

   'The impact test only applies to proposals exceeding 2,500 square metres gross of floorspace unless a different locally appropriate threshold is set by the local planning authority. In setting a locally appropriate threshold it will be important to consider the:

   a. scale of proposals relative to town centres;
   b. existing viability and vitality of town centres;
   c. cumulative effects of recent developments;
   d. whether local town centres are vulnerable;
   e. likely effects of development on any town centre strategy; and
   f. impact on any other planned investment.'

5. Using the above guidance, we set out the justification to support our view that lower thresholds should be applied across the hierarchy of centres within the Bristol authority area.

6. To note, the current adopted policy, Policy DM7 of the Site Allocation and Development Management Policies Local Plan, sets the following thresholds for impact assessments:

   a. Retail developments of 500 sq.m or more in all locations outside Primary Shopping Areas or Local Centres;
   b. Developments in Use Classes A2 to A5 of 1,500 sq.m or more in all locations outside centres;
   c. Other leisure developments of 2,500 sq.m or more in all out of centre locations; and
   d. Office developments of 10,000 sq.m or more in all out of centre locations.

7. Whilst it is welcomed that the Council are minded to adopt a lower threshold than provided for nationally as indicated by the currently adopted policy, applying a single threshold for retail development to apply to all types of centres in the authority area may not be appropriate given the different scale and nature of each of the

[1] With the exception (in accordance with paragraph 89 of the NPPF) of small scale rural office proposals and other small scale rural development.

centres. Furthermore, in accordance with national policy, we would advise that the thresholds adopted apply to all retail and leisure development across the board, instead of different thresholds for retail and leisure. Importantly, national policy no longer requires applications for office development outside of centres to be supported by an impact assessment (but should be supported by a sequential test).

Methodology and Justification

8. In considering the setting of a local impact threshold, it is important to give consideration to the type of development (relating to convenience and comparison goods retail uses, and leisure uses) which would, in practice, provide space for key operators who could act to 'anchor' a centre. Should one of these anchor units or operators leave a centre, there will likely be the potential for a significant adverse impact to arise.

9. As such, where there is genuine potential for an application proposal to divert a material level of expenditure away from a defined centre, or potentially remove a key tenant from that centre, there will likely be a requirement to consider the impacts arising from the proposal in detail.

10. In respect of lower order centres, the introduction of even a small convenience store nearby (of the type operated by Sainsbury's Local or Tesco Express) may have the potential to impact on the ongoing viability of key operators. Small convenience stores operated by national multiple grocers can generate a relatively substantial turnover. If this is diverted from existing retailers in defined centres, the impact on the overall vitality and viability through the loss of spend and footfall, could be of a significant adverse magnitude.

11. Therefore, in implementing a local threshold policy, it is considered more appropriate to apply a range of thresholds in accordance with the type of centre the proposed development is proximate to. The thresholds should not only apply to new floorspace, but also to changes of use and variations of condition to remove or amend restrictions on how units operate or trade in practice.

12. In terms of policy recommendations relating to the impact policy threshold, this relates to the defined centre, which for the purposes of retail development comprises the primary shopping area, and for all other main town centre uses comprises the town centre boundary. We provide our recommendations in respect of the defined boundaries separately at Appendix 10.

13. In this context, we recommend that the impact threshold of relevance to Bristol city centre is set at 500 sq.m for both retail and leisure proposals. This threshold would effectively be the default to be applied authority-wide, should a proposal not fall within the criteria set out below.

14. The above recommendation is also reflective of the city centre vacancy rates and the potential for out of centre retail developments to become even stronger in the future at the expense of centres' vitality and viability. The existing out of centre commercial destinations all offer a range of comparison goods, which traditionally would have been sold from town centres. As such, the recommendation is reflective of the need to safeguard against the out of centre retail destinations becoming even stronger at the expense of the health of defined centres.

15. In terms of the lower order centres (town, district and local centres) we are of the view that the thresholds should be lower, in light of the potential for relatively small developments to have a material impact on the overarching vitality and viability moving forwards. Due to the sizes of the units, the offer, the catchment and types of operators, we are of the view that such an approach has considerable merit.

16. We believe that town and district centre anchor units will typically provide at least 300 sq.m of gross floorspace, particularly in the context of Bristol's centres, which (as we demonstrate below) typically have relatively low average unit sizes. Such a unit could potentially accommodate an operator of importance, which is capable of attracting shoppers to a centre, thus increasing the potential for linked trips. In this regard and as we set out in further detail below, we note that there are a relatively limited number of units greater than 300 sq.m in the town and district centres in particular.

17. The following provides a summary of the proportion of units within each town and district centre over 300 sq.m, and the current vacancy rate identified as part of this study.

Town Centres

18. Table 1 below provides a summary of the proportion of units within each town centre over 300 sq.m, and the current vacancy rate of each town centre as identified as part of this Study.

Table 1: Town centre threshold analysis

Town Centre	Total units	Units larger than 300 sq.m	Proportion of units larger than 300 sq.m	Proportion of Vacant Units	Proportion of Retail Floorspace	Retail Floorspace (sq.m)	Average unit size
Bedminster	335	21	6.3%	13.4%	43.6%	31,280	214
Clifton	157	4	2.5%	4.5%	44.8%	6,702	95
Fishponds	167	27	16.2%	12.0%	53.0%	21,550	243
Gloucester Road	402	34	8.5%	8.7%	39.9%	23,380	146
Henleaze	57	3	5.3%	14.0%	44.1%	3,079	123
Shirehampton	57	6	10.5%	12.3%	43.0%	3,570	146
St George's, Church Road	111	5	4.5%	20.7%	46.0%	6,863	134
Two Mile Hill	48	2	4.2%	10.4%	31.2%	1,505	100
Wells Rd, Knowle	63	9	14.3%	6.3%	34.0%	3,367	157
Westbury-on-Trym	86	4	4.7%	4.7%	34.1%	3,570	122
Whiteladies Road	270	24	8.9%	7.8%	41.0%	17,650	160

Source: Composition of district centres derived from Nexus Planning survey of February 2022 using Experian Goad definitions for Bedminster, Fishponds, Gloucester Road and Whiteladies Road; Bristol Local Plan Proposals Map boundary definitions

19. We summarise the key findings from the town centre analysis below:

- In **Bedminster town centre**, approximately 6.3% of all units have a greater floorspace than 300 sq.m, which includes Asda, Wilko and Aldi. The proportion of vacant units in the town centre equates to 13.4%, and the average retail unit size is 214 sq.m. In total, retail uses (convenience and comparison operators) account for 31,680 sq.m of floorspace, which equates to 43.6% of the total stock of retail floorspace.

- **Clifton town centre** is dominated by retail units of relatively limited scale, with fewer than 2.5% of units having a floorspace in greater than 300 sq.m. At the time of our survey, the proportion of vacant units in the town centre equated to 4.5%, and the average retail unit size is 95 sq.m. In total, retail uses (convenience and comparison operators) account for 6,702 sq.m of floorspace, which equates to 44.8% of the total stock of retail floorspace.

- In **Fishponds town centre**, approximately 16.2% of all units have a greater floorspace than 300 sq.m, which includes large format retail units which accommodate national multiples such as Morrisons, B&M, Lidl and Aldi. The vacancy rate equates to 12.0% of all retail units in the town centre, and the average retail unit size is 243 sq.m. In total, retail uses (convenience and comparison operators) account for 21,550 sq.m of floorspace, which equates to 53.0% of the total stock of retail floorspace.

- In **Gloucester Road town centre**, approximately 8.5% of all units have a greater floorspace than 300 sq.m, these units include two Co-operative Foodstores and Savers. The vacancy rate equates to 8.7% of all retail units in the town centre, and the average retail unit size is 146 sq.m. In total, retail uses (convenience and comparison operators) account for 23,380 sq.m of floorspace, which equates to 39.9% of the total stock of retail floorspace.

- In **Henleaze town centre**, approximately 5.3% of all units have a greater floorspace than 300 sq.m. The proportion of vacant units in the town centre equates to 14.0%, and the average retail unit size is 123 sq.m. In total, retail uses (convenience and comparison operators) account for 3,079 sq.m of floorspace, which equates to 44.1% of the total stock of retail floorspace.

- In **Shirehampton town centre**, approximately 10.5% of all units have a greater floorspace than 300 sq.m. The proportion of vacant units in the town centre equates to 12.3%, and the average retail unit size is 146 sq.m. In total, retail uses (convenience and comparison operators) account for 3,570 sq.m of floorspace, which equates to 43.0% of the total stock of retail floorspace.

- In **St George's, Church Road town centre**, approximately 4.5% of all units have a greater floorspace than 300 sq.m. The proportion of vacant units in the town centre equates to 20.7%, and the average retail unit size is 134 sq.m. In total, retail uses (convenience and comparison operators) account for 6,863 sq.m of floorspace, which equates to 46.0% of the total stock of retail floorspace.

- In **Two Mile Hill town centre**, approximately 4.2% of all units have a greater floorspace than 300 sq.m. The proportion of vacant units in the town centre equates to 10.4%, and the average retail unit size is 100 sq.m. In total, retail uses (convenience and comparison operators) account for 1,505 sq.m of floorspace, which equates to 31.2% of the total stock of retail floorspace.

- In **Wells Rd, Knowle town centre**, approximately 14.3% of all units have a greater floorspace than 300 sq.m. The proportion of vacant units in the town centre equates to 6.3%, and the average retail unit size is 157 sq.m. In total, retail uses (convenience and comparison operators) account for 3,367 sq.m of floorspace, which equates to 34.0% of the total stock of retail floorspace.

- In **Westbury-on-Trym town centre**, approximately 4.7% of all units have a greater floorspace than 300 sq.m. The proportion of vacant units in the town centre equates to 4.7%, and the average retail unit size is 122 sq.m. In total, retail uses (convenience and comparison operators) account for 3,570 sq.m of floorspace, which equates to 34.1% of the total stock of retail floorspace.

- In **Whiteladies Road town centre**, approximately 8.9% of all units have have a greater floorspace than 300 sq.m, these units include Sainsbury's, Boots, Co-operative Food and M&S Simply Food. The vacancy rate equates to 7.8% of all retail units in the town centre, and the average retail unit size is 160 sq.m. In total, retail uses (convenience and comparison operators) account for 17,650 sq.m of floorspace, which equates to 41.0% of the total stock of retail floorspace.

District Centres

20. Table 2 below provides a summary of the proportion of units within each district centre over 300 sq.m, and the current vacancy rate of each district centre as identified as part of this Study.

Table 2: District centre threshold analysis

District Centre	Total units	Units larger than 300 sq.m	Proportion of units larger than 300 sq.m	Proportion of Vacant Units	Proportion of Retail Floorspace	Retail Floorspace (sq.m)	Average unit size
Arneside Road (Southmead)	27	5	18.5%	0.0%	59.7%	3,269	203
Crow Lane (Henbury)	24	3	12.5%	4.2%	58.4%	2,291	163
Hartcliffe, Symes	9	4	44.4%	11.1%	86.1%	7,867	1,015
Lodge Causeway	44	1	2.3%	11.4%	41.1%	2,106	117
North Street, Southville	77	6	7.8%	6.5%	46.5%	6,224	174
North View (Westbury Park)	32	3	9.4%	6.3%	56.9%	3,172	174
Ridingleaze (Lawrence Weston)	19	3	15.8%	10.5%	61.1%	1,723	148
Stapleton Road	167	9	5.4%	16.8%	36.1%	8,800	146
Whitchurch, Oatlands Avenue	10	2	20.0%	40.0%	79.1%	6,484	820

Source: Composition of district centres derived from Nexus Planning survey of February 2022 using Experian Goad definitions for Stapleton Road Bristol Local Plan Proposals Map boundary definitions

21. We summarise the key findings from the district centre analysis below:

- In **Arneside Road (Southmead) district centre**, approximately 18.5% of all units have a greater floorspace than 300 sq.m. At the time of our visit, there were no vacant units in the district centre, and the average retail unit size is 203 sq.m. In total, retail uses (convenience and comparison operators) account for 3,269 sq.m of floorspace, which equates to 59.7% of the total stock of retail floorspace.

- In **Crow Lane (Henbury) district centre**, approximately 12.5% of all units have a greater floorspace than 300 sq.m. The proportion of vacant units in the district centre equates to 4.2%, and the average retail unit size is 163 sq.m. In total, retail uses (convenience and comparison operators) account for 2,291 sq.m of floorspace, which equates to 58.4% of the total stock of retail floorspace.

- In **Hartcliffe, Symes district centre**, approximately 44.4% of all units have a greater floorspace than 300 sq.m. The proportion of vacant units in the district centre equates to 11.1%, and the average retail unit size is 1,015 sq.m. In total, retail uses (convenience and comparison operators) account for 7,867 sq.m of floorspace, which equates to 86.1% of the total stock of retail floorspace.

- In **Lodge Causeway district centre**, approximately 2.3% of all units have a greater floorspace than 300 sq.m. The proportion of vacant units in the district centre equates to 11.4%, and the average retail unit size

is 117 sq.m. In total, retail uses (convenience and comparison operators) account for 2,106 sq.m of floorspace, which equates to 41.1% of the total stock of retail floorspace.

- In **North Street, Southville district centre**, approximately 7.8% of all units have a greater floorspace than 300 sq.m. The proportion of vacant units in the district centre equates to 6.5%, and the average retail unit size is 174 sq.m. In total, retail uses (convenience and comparison operators) account for 6,224 sq.m of floorspace, which equates to 46.5% of the total stock of retail floorspace.

- In **North View (Westbury Park) district centre**, approximately 9.4% of all units have a greater floorspace than 300 sq.m. The proportion of vacant units in the district centre equates to 6.3%, and the average retail unit size is 174 sq.m. In total, retail uses (convenience and comparison operators) account for 3,172 sq.m of floorspace, which equates to 56.9% of the total stock of retail floorspace.

- In **Ridingleaze (Lawrence Weston) district centre**, approximately 15.8% of all units have a greater floorspace than 300 sq.m. The proportion of vacant units in the district centre equates to 10.5%, and the average retail unit size is 148 sq.m. In total, retail uses (convenience and comparison operators) account for 1,723 sq.m of floorspace, which equates to 61.1% of the total stock of retail floorspace.

- In **Stapleton Road district centre**, approximately 5.4% of all units have a greater floorspace than 300 sq.m. The proportion of vacant units in the district centre equates to 16.8%, and the average retail unit size is 146 sq.m. In total, retail uses (convenience and comparison operators) account for 8,800 sq.m of floorspace, which equates to 36.1% of the total stock of retail floorspace.

- In **Whitchurch, Oatlands Avenue district centre**, approximately 20.0% of all units have a greater floorspace than 300 sq.m. The proportion of vacant units in the district centre equates to 40.0%, and the average retail unit size is 820 sq.m. In total, retail uses (convenience and comparison operators) account for 6,484 sq.m of floorspace, which equates to 79.1% of the total stock of retail floorspace.

Recommended Policy Approach

22. The above findings demonstrate that in the town and district centres there are a relatively low proportion of units above the 300 sq.m threshold, and that generally the average size of units is relatively small. We do note that the average unit sizes in the context of Symes and Whitchurch are significantly higher, but these figures are skewed due to the low number of units in total and the presence of large foodstores. As such, and in this context, it is considered that there is a need to protect these centres against out-of-centre or edge-of-centre proposals for town centre uses.

23. We therefore consider that a policy threshold of 300 sq.m is considered appropriate for town and district centres due to their overarching offer and importance of ensuring that they continue to provide their important offer and role to their local catchments. The proposed threshold for town and district centres also demonstrates the potential implications any future out of centre developments could have.

24. In this regard, existing schemes such as Avonmeads Retail Park (10,890 sq.m), Imperial Retail Park. (32,236 sq.m), Brislington Retail Park (13,890 sq.m) and Eastgate Retail Park (10,684 sq.m) all provide for substantial levels of retail and leisure floorspace at out of centre locations across the authority area. The units within the out of centre retail parks range from 450 sq.m up to around 3,000 sq.m, with the ability to be sub-divided and provide space for operators which would typically locate in town centres.

25. These schemes provide space for operators which sell goods which are typically sold from town centres. If these destinations expand further or relax their current controls over the use of the floorspace, they could have substantial detrimental implications on all defined centres but particularly the larger centres within the hierarchy. The low threshold therefore ensures that applications at these out of centre destinations (and elsewhere in the authority area) are appropriately assessed against the relevant impact tests and that the key centres within Bristol are appropriately protected.

26. We believe that the proposed lower thresholds for local centres are appropriate as a consequence of their localised role and function, and the fact the opening of a small format convenience store outside of these smaller centres is likely to directly compete with type of local needs provision typically found within such centres. We therefore believe it is reasonable for applicants proposing developments of 200 sq.m gross floorspace for local centres and above, to demonstrate that their proposal will not have a significant adverse impact on smaller centres sharing part of the same catchment.

27. The proposed thresholds at local centre level are considered to reflect the relatively small size of some of the centres at the lower end of the retail hierarchy and their consequent potential susceptibility to alternative 'out-of-centre' provision. In practice, it is envisaged that a proposal of just greater than 200 sq.m adjacent to a local centre would generally require an impact assessment of proportionate length (i.e. for development of such a scale, impact may on occasion be able to be dealt with as part of the covering letter accompanying the application).

28. Where an application proposal is above the respective stated impact threshold, we would recommend that the applicant discusses and agrees the scope of the retail impact assessment with the Council prior to submission. The lower threshold of 200 sq.m for local centres is considered appropriate due to potential for convenience stores of even a relatively small nature could substantially impact upon the performance of existing operators, due to the potential higher sales densities of such proposals. This would ensure that particular protection of these smaller centres is considered appropriately.

29. For the purpose of drafting future planning policy, it is important to qualify the area to which each local impact threshold will apply. We recommend that the threshold of relevance to the town and district centres (i.e. 300 sq.m) would be applicable within 800 metres of the boundary of the relevant centre. The distance of 800 metres is broadly commensurate with the potential walk-in catchments of smaller centres and is identified by Guidelines for Providing for Journeys on Foot (The Institution of Highways & Transportation, 2000) as being the 'preferred maximum' acceptable walking distance to a centre. We consider it to be appropriate for the higher threshold of 500 sq.m to apply authority- wide (i.e. beyond 800 metres of these centres), due to the lesser likelihood of significant adverse impacts arising from retail and leisure development.

30. It is important to emphasise that, whilst the locally set threshold would require the submission of an impact assessment for all edge-of-centre and out-of-centre developments exceeding the thresholds, national guidance states that the impact test should be undertaken in a proportionate and locally appropriate way, commensurate to the scale of development proposed. The level of detail would typically be agreed with planning officers during the pre-application process in order to avoid overly onerous requirements that may otherwise restrict and delay development opportunities from coming forward.

31. Based on the above, we are of the view that an impact assessment will be necessary to accompany proposals for retail and leisure uses (including those relating to mezzanine floorspace and the variation of restrictive conditions) which are not located within a defined centre where:

    1. the proposal provides a gross floorspace in excess of 500 sq.m gross; or
    2. the proposal is located within 800 metres of either;
        a. a town or district centre and is in excess of 300 sq.m gross; or,
        b. a local centre and is in excess of 200 sq.m gross.

32. In our experience, it will only generally be development of a scale greater than these thresholds which could lead to a 'significant adverse' impact, which could merit the refusal of an application for town centre uses in accordance with the provisions of paragraph 91 of the NPPF. The setting of a 'tiered' threshold is consistently accepted by Inspector's at Local Plan Examination and, in our view, acts to appropriately ensure that only those proposals which could genuinely result in an unacceptable impact are the subject of an impact assessment.