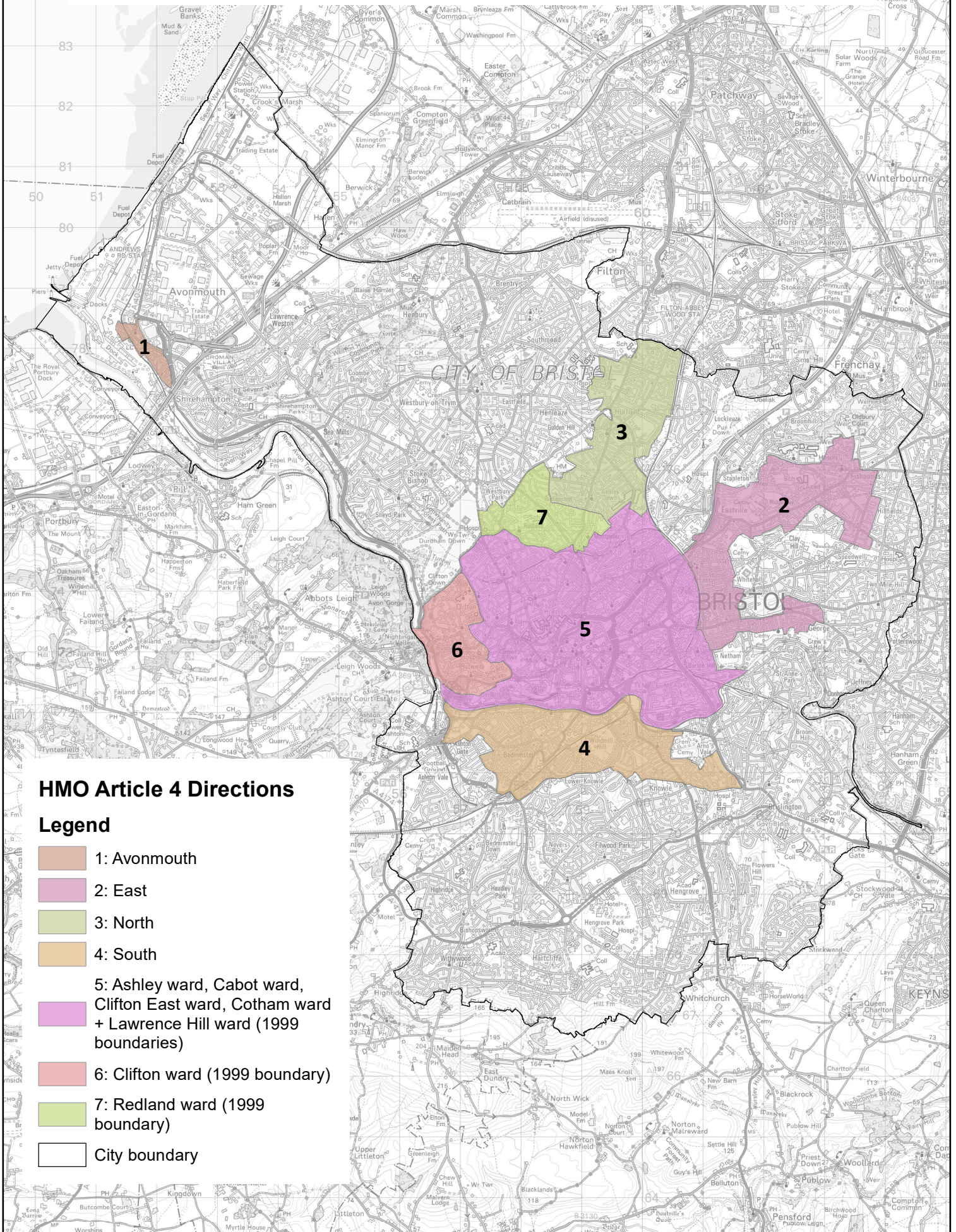










Housing in Multiple Occupation Article 4 Directions

© Crown Copyright and database right 2024. Ordnance Survey AC0000807971.



HMO Article 4 Directions

Legend

-  1: Avonmouth
-  2: East
-  3: North
-  4: South
-  5: Ashley ward, Cabot ward, Clifton East ward, Cotham ward + Lawrence Hill ward (1999 boundaries)
-  6: Clifton ward (1999 boundary)
-  7: Redland ward (1999 boundary)
-  City boundary