

TEMPLE WAY

AVON STREET

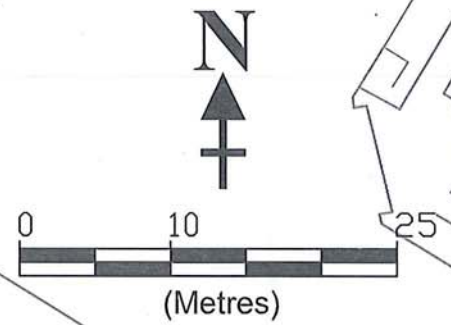
TEMPLE WAY

Temple B




135385
For and on behalf of
Bristol City Council

Ol
Duly Authorised Officer
OLIVER MOORE
Solicitor

*Authorised by Full Council
31.5.16
NMT*



TRAFFIC ORDER KEY

-  Prohibited Right Turn
-  Prescribed Straight Ahead
-  Prescribed Left Turn

TRANSPORT

Growth & Regeneration

Peter Mann (Director of Transport)
City Hall
PO Box 3176
Bristol
BS3 9FS



EXISTING
Prescribed and Prohibited Manoeuvres
Temple Way/Avon Street

This map is reproduced from Ordnance Survey material with the permission of Ordnance Survey on behalf of the Controller of Her Majesty's Stationery Office © Crown copyright. Unauthorised reproduction infringes Crown copyright and may lead to prosecution or civil proceedings. Bristol City Council.

Dwg T231-222

Scale 1:500 @ A4

Date Nov 2016

Init HJW

Rev B