




TRAFFIC ORDER KEY

-  Prohibited Left Turn
-  Prescribed Straight Ahead
-  Prescribed Left Turn

Place

HIGHWAYS AND TRAFFIC
PO Box 3399,
Bristol City Council,
Bristol BS19NE



TRO Consultation Plan

Proposed Prescribed and Prohibited Movements Temple Way / Avon St

This map is reproduced from Ordnance Survey material with the permission of Ordnance Survey on behalf of the Controller of Her Majesty's Stationery Office © Crown copyright. Unauthorised reproduction infringes Crown copyright and may lead to prosecution or civil proceedings. Bristol City Council.

Dwg **TS22_04TRO**

Scale **1:500@A4**

Date **28/06/23**

Init **DH**

Rev **0**